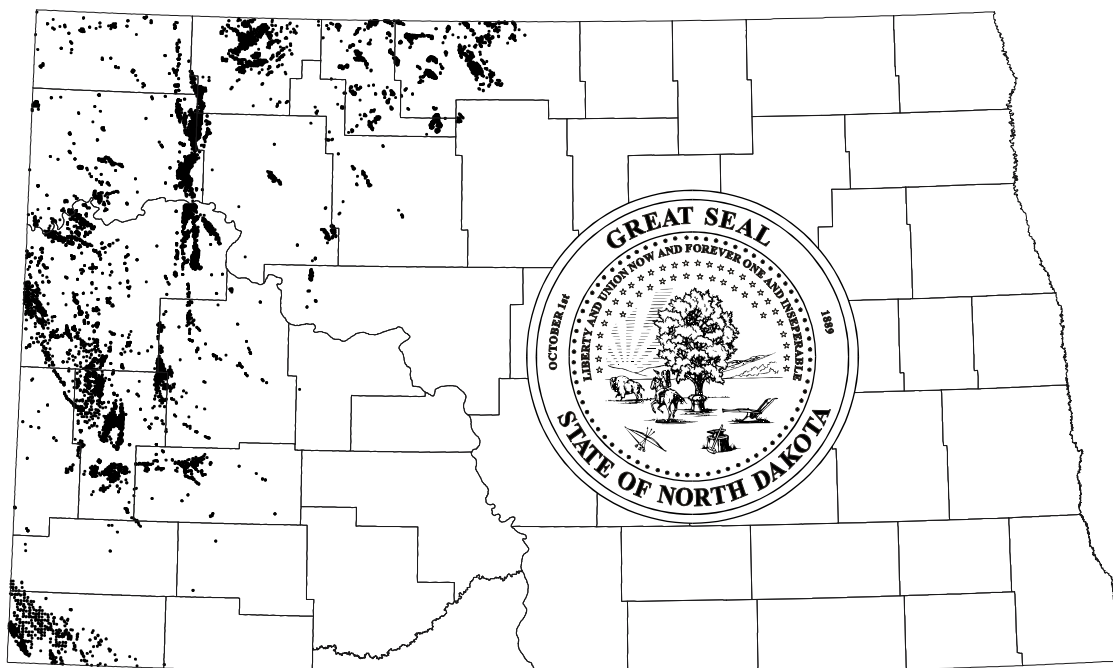


OIL IN NORTH DAKOTA

2000 PRODUCTION STATISTICS



**North Dakota Industrial Commission
Oil and Gas Division**

NORTH DAKOTA INDUSTRIAL COMMISSION
OIL AND GAS DIVISION

GOVERNOR JOHN HOEVEN

CHAIRMAN

Executive Office

State Capitol

Bismarck, North Dakota 58505

Telephone: (701) 328-2200

WAYNE STENEHJEM

ATTORNEY GENERAL

Attorney Generals Office

State Capitol

Bismarck, North Dakota 58505

Telephone: (701) 328-2210

ROGER JOHNSON

COMMISSIONER OF AGRICULTURE

Department of Agriculture

State Capitol

Bismarck, North Dakota 58505

Telephone: (701) 328-2231

LYNN D. HELMS

DIRECTOR

Oil and Gas Division

600 East Boulevard

Bismarck, North Dakota 58505

Telephone: (701) 328-8020

MAIN OFFICE

NORTH DAKOTA INDUSTRIAL COMMISSION

OIL AND GAS DIVISION

600 East Boulevard

Bismarck, North Dakota 58505

Telephone: (701) 328-8020 -- 328-8021

FAX: 701-328-8022

FIELD OFFICE

OIL AND GAS DIVISION

P.O. Box 2298

Williston, North Dakota 58802

Telephone: (701) 774-4380

(701) 774-4381

FAX: 701-774-4382

FIELD OFFICE

OIL AND GAS DIVISION

P.O. Box 167

Dickinson, North Dakota 58602

Telephone: (701) 227-7436

(701) 227-7437

FAX: 701-227-7435

FIELD OFFICE

OIL AND GAS DIVISION

P.O. Box 442

Minot, North Dakota 58702

Telephone: (701) 857-7646

(701) 857-7647

FAX: 701-857-7649

SERVICES

PLEASE VISIT THE NORTH DAKOTA INDUSTRIAL COMMISSION
OIL AND GAS DIVISION WEB SITE AT:

<http://explorer.ndic.state.nd.us>

Current fee services include all oil and gas field orders, daily activity reports, current monthly production by well, scanned well files, scanned case files, weekly drilling rig list and unitized pool statistics. Future fee services will include basic well information, monthly production volumes on a field basis, well location maps, etc. These future services may require additional fees. There is no time estimate available for when these additional services will become available. Please check the Oil and Gas home page at <http://explorer.ndic.state.nd.us> for updates.

Annual Production Report and Drilling Statistics Available in Electronic and Hard Copy Versions

This report includes a listing of all wells that have ever produced in North Dakota. The well listing includes monthly production (oil, gas, and water), current well status, cumulative production (oil and water), completion date, well spacing, and annual runs and lease use. All information is sorted alphabetically by field, formation, and operator. Other production information included are statewide production by pool and county, saltwater disposal, and injection of water and gas for the purpose of enhanced recovery.

An ASCII text or Adobe Acrobat version of the 1998, 1999, and 2000 Annual Oil Production Statistics is available for \$25.00 each. Specify if you want it sent on a diskette or by e-mail.

In the hard copy version, in addition to all the production statistics listed above, a compiled listing of yearly drilling statistics which includes the number of wells drilled and the total footage drilled for each classification of well (development, extension or wildcat) are included.

Available May 15 of the following year.

Issues available in hard copy:

\$10.00: 1980, 1981, 1983, 1984, 1985, 1986, 1989, 1992, 1993, 1994, 1995.

\$25.00: 1999*.

*Also available in ASCII text version.

Monthly Production Report
Available in Electronic and Hard Copy Versions

This report includes a list of all wells capable of producing for that month. This well list includes monthly production totals (oil, gas, and water), number of days produced, and runs and lease use for that month, all sorted by field, pool, and operator.

This is available in Microsoft Excel format. Visit our web site under Fee Services for sign up form and fee information: <http://explorer.ndic.state.nd.us>

For nonsubscribers to our web site an ASCII text version of the monthly production report is available on diskette for a cost of \$10.00.

In the hard copy version, in addition to the information listed above, is a list of permits and field spacing orders issued during the month.

The hard copy subscription period includes January through December production data. All new subscriptions will be accepted in January, any subscriptions submitted later than that should be prorated \$2.50 per month. Cost - \$30.00 annually.

Industrial Commission Hearing Docket
Available in Electronic and Hard Copy Versions

A docket of all cases to be heard by the Industrial Commission each month is available for \$36.00 per year. The subscription period for this list is May through April, all new subscriptions will be accepted in March, any subscription submitted later than April should be prorated \$3.00 per month with the subscription expiring in April. Cost - \$36.00 annually.

Visit our web site to access the electronic version free of charge: <http://explorer.ndic.state.nd.us>

Industrial Commission Hearing Dockets and Resulting Orders
Available in Electronic and Hard Copy Versions

A complete listing of all Industrial Commission cases to be heard that month, as well as any orders issued as a result of the hearings. The subscription period is from May through April, with new subscriptions accepted in March, any subscriptions submitted later than April should be prorated \$12.50 per month with the subscription expiring in April. Cost - \$150.00 annually.

Visit our web site to access the docket free of charge; however orders are available as part of the fee services: <http://explorer.ndic.state.nd.us>

Weekly Permit List

This lists all oil and/or gas well permits issued during the week. This includes the name of the operator, well name and location, permit number, field, formation, well classification and total depth. The subscription period runs from September through August, with new subscriptions accepted in July and any subscriptions submitted later than August should be prorated \$3.00 per month.

Cost - \$36.00 annually.

Log Tops of North Dakota on CD-ROM

Selected log tops were picked using all available logs in the files of the Oil and Gas Division. Tops used are those generally recognized, but some interpretations may vary and some are difficult to pick with consistency across the state. The general rule was to omit tops unless we were relatively confident of the pick. Computer entries have not been checked for errors.

The tops are in Microsoft Excel 95/5.0-Excel 97 format.

Microsoft and Excel are trademarks or registered trademarks of Microsoft Corporation.

Cost - \$150.00; Updates - \$50.00

Visit our web site for further information: <http://explorer.ndic.state.nd.us>

Continuous Well Log Copying

This service provides a continuous copy of all well logs in our library. All orders should include the well location, preferred log type, scale, and interval desired.

Cost - \$.10 per copied linear foot (subject to change).

Exhibit Case Files Available

This service provides the capability of copying oversized cross-sections, structure maps, location maps, mud logs, as well as other exhibits we have not offered in the past.

Cost - 8½ x 11" - \$.25, 11 x 17" - \$.50, 24 x 36" - \$1.00, 30 x 42" - \$1.50, continuous 18" wide - \$.40/ft.

Computer Generated Printouts and Graphics

The following printouts and graphics are just a sample of information that can be provided. Due to the variety of ways this data may be presented, we request that you contact our office for further details.

1) Well production history printouts.

DATE: 10/30/97
PAGE: 1

NORTH DAKOTA STATE INDUSTRIAL COMMISSION

OIL & GAS DIVISION

FILE-NO: 7500 WELL-NAME: FEDERAL #3-26 SW SW 26-142-100 0790'FSL 0780'FWL
API-NO: 33-007-00499 OPERATOR: PATRICK PETROLEUM CO.
TOTAL DEPTH: 9940 PERFORATION INTERVAL: 9643-9652 COMPLETED: 03-28-82 STATUS: PNA DATE PLUGGED: 11-26-86
SPACING UNIT: SW IP-OIL: 127 IP-GRAVITY: 41.0 IP-CHOKE: IP-WATER: 90 SPUD-DATE: 11-29-81 ELEV: 2717 K.B.

FIELD:	TREE TOP	POOL: MADISON			CUM-OIL: 58730			CUM-WATER: 43453		CUM-GAS-SOLD: 53900
DATE	OIL	WATER	DAYS	RUNS-LU	MCF-PROD	MCF-SOLD	LU-MCF	FLARE-MCF	GOR	BHP
03-82	622	816	7	352	607	0	105	502	976	3404
04-82	0	0	0	0	0	0	0	0		
05-82	706	870	16	354	690	0	690	0		
06-82	2244	1635	26	2441	2193	0	650	1543		
07-82	2370	1308	31	2428	2316	0	775	1541		
08-82	2408	1008	31	2435	2353	0	775	1578		
09-82	2242	1414	30	2427	2171	0	750	1421		
10-82	2225	1228	31	2121	2155	0	775	1380		
11-82	1949	1199	30	1763	1888	0	750	1138		
12-82	2044	1154	31	2116	1768	993	775	0		
1982	16810	10632	233	16437	16141	993	6045	9103		
01-83	1994	1101	30	2125	2299	1549	750	0		
02-83	1690	868	26	1655	2744	2094	650	0		
03-83	1979	737	31	1948	2666	1891	775	0		
04-83	1749	621	30	1725	3064	2314	750	0		
05-83	1712	559	31	1743	3874	3099	775	0	1599	
06-83	1517	343	30	1395	2720	2270	450	0		
07-83	1441	339	31	1716	2375	1910	465	0		
08-83	1380	323	31	1397	2190	1725	465	0		
09-83	1249	346	30	1046	1967	1517	450	0		
10-83	1241	331	31	1050	1793	1328	465	0		
11-83	1093	372	30	1380	1726	1276	450	0		
12-83	1174	453	31	1063	1744	1279	465	0		
1983	18219	6393	362	18243	29162	22252	6910	0		

2) Field production history printouts.

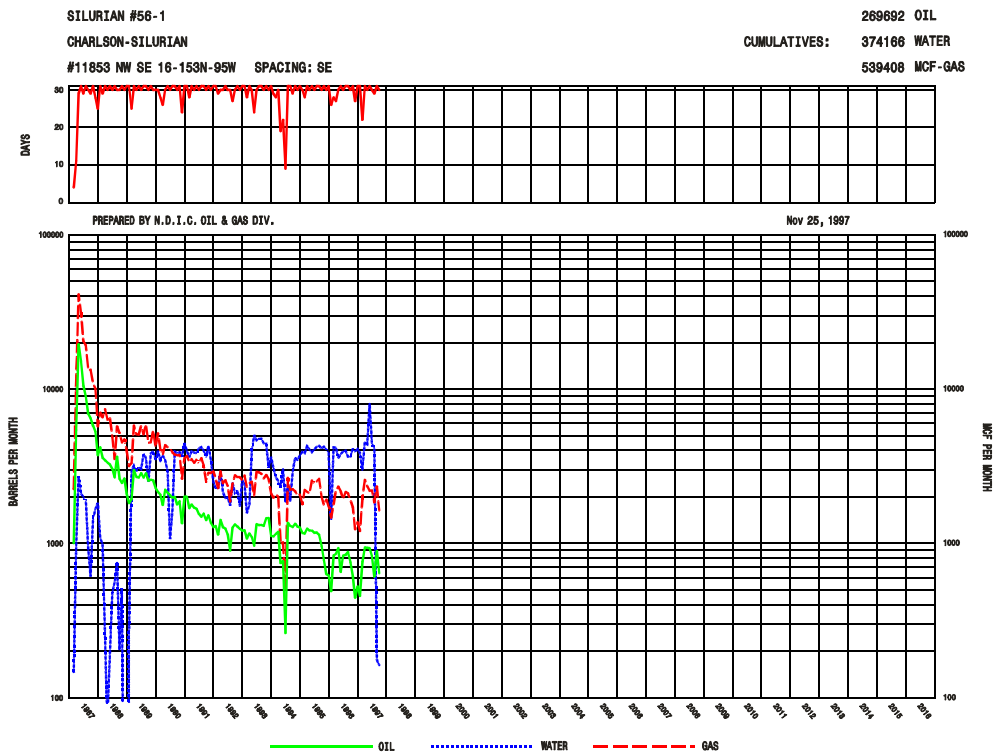
BIG STICK-MADISON UNIT

NDIC Oil & Gas Division

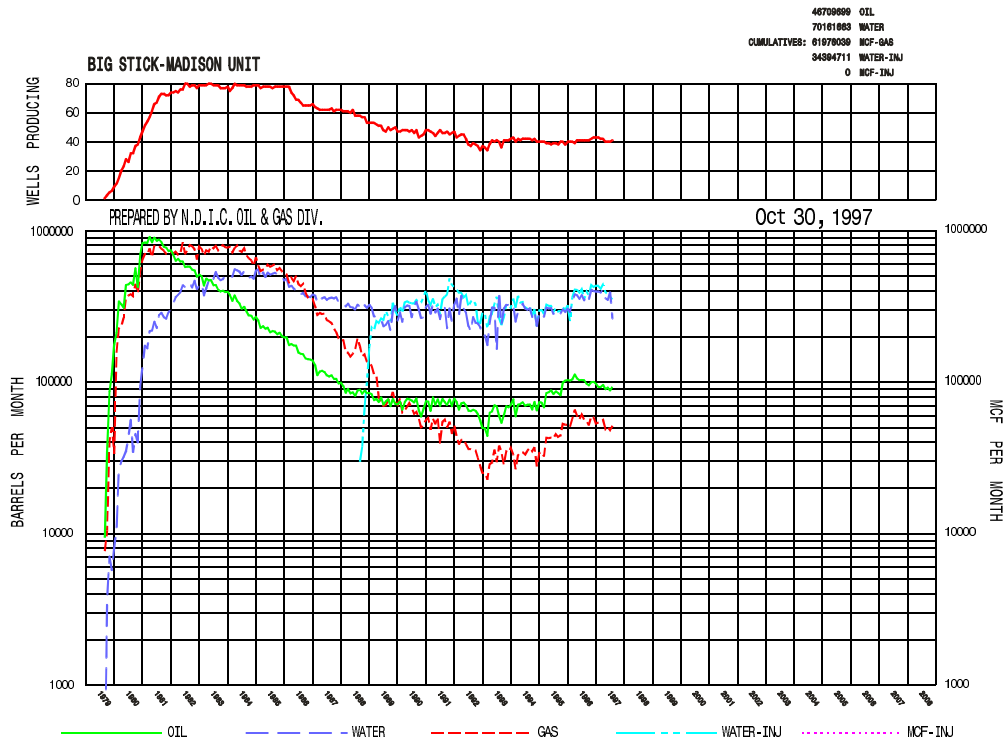
Page: 1
Oct 30, 1997

Date	BBLs Oil	BBLs Water	MCF Gas	Wells Prod	Water Inj	MCF Inj
8 1979	9460	189	7700	1	0	0
9 1979	34517	3587	10500	3	0	0
10 1979	86502	7086	40460	5	0	0
11 1979	113027	5754	50288	6	0	0
12 1979	175869	7976	33673	9	0	0
1 1980	211710	10796	156483	11	0	0
2 1980	340979	25969	226247	15	0	0
3 1980	326680	29985	233255	20	0	0
4 1980	309516	32061	266763	23	0	0
5 1980	438038	34981	359617	28	0	0
6 1980	441875	43161	372479	26	0	0
7 1980	454853	56400	380516	32	0	0
8 1980	438027	34588	368942	32	0	0
9 1980	563504	45532	445315	37	0	0
10 1980	423104	40025	386670	38	0	0
11 1980	696328	93905	542176	43	0	0
12 1980	826628	125796	641488	47	0	0
1 1981	834392	174044	701201	51	0	0
2 1981	829406	166758	693602	54	0	0
3 1981	907567	216815	761490	57	0	0
4 1981	836633	218591	666276	61	0	0
5 1981	898115	250666	790575	66	0	0
6 1981	855770	227650	783702	67	0	0
7 1981	871993	277176	792076	71	0	0
8 1981	838760	286936	758652	73	0	0
9 1981	781430	268628	736745	73	0	0
10 1981	771422	262197	702214	72	0	0
11 1981	731572	287766	704740	72	0	0
12 1981	741023	305992	722804	74	0	0

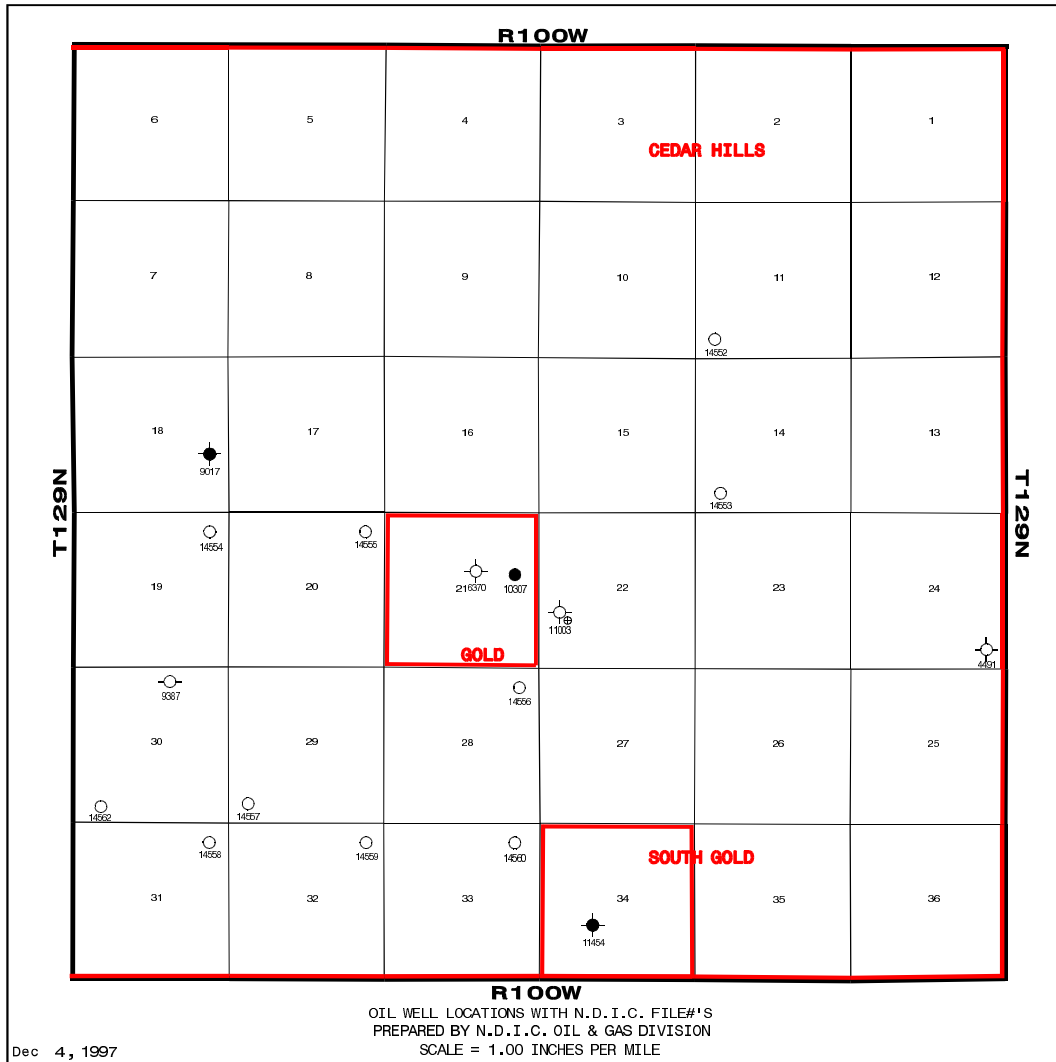
3) Individual well performance curves. (Color prints on 8½" x 11" sheets.)



4) Field performance curves.



5) Well location maps. (Plotted in color on paper sizes ranging from 8½" x 11" to 36" x 48".)



GENERAL INDEX

	<u>Page</u>
2000 Permitting, Drilling and Completion Statistics	X
Horizontal Well Statistics.....	XIII
Annual Drilling and Completion Statistics	XIV
Annual Production by Year	XVI
Oil Production by Formation.....	XVII
Gas Production by Formation.....	XIX
Top 10 Producing Counties and Fields	XX
Field Index.....	XXI
Sample Page	XXVII
Individual Well Production by Field-Pool	1
Wildcat Well Production by Pool	519
Recovered Liquids From Gas Lines	527
Disposal Well Skimmed Crude Recovery	530
Waste Oil Treating Plant Recovery	534
Production Totals by Pool	535
Oil and Gas Production by County.....	595
Enhanced Recovery Water Injection	596
Enhanced Recovery Gas or Air Injection	625
Salt Water Disposal	628
Processed Gas by Plant.....	645

INDUSTRIAL COMMISSION OF NORTH DAKOTA OIL & GAS DIVISION 2000 MONTHLY STATISTICAL UPDATE

Month	Monthly Production	Wells Capable Of Production	Average Daily Production	Permits				Spuds	Average Rig Count
				Dev	Ext	WC	Total		
Jan	2,768,140	3,181	89,295	2	0	2	4	6	7
Feb	2,624,814	3,192	90,511	3	0	2	5	8	10
Mar	2,818,125	3,227	90,907	4	2	2	8	10	8
Apr	2,724,180	3,229	90,806	6	0	4	10	14	11
May	2,802,784	3,234	90,412	8	1	1	10	14	12
Jun	2,696,985	3,235	89,900	11	0	3	14	8	10
Jul	2,748,639	3,259	88,666	10	0	2	12	17	13
Aug	2,713,569	3,257	87,534	18	1	2	21	16	14
Sep	2,667,801	3,246	88,927	7	1	1	9	22	19
Oct	2,804,297	3,246	90,461	18	0	1	19	20	20
Nov	2,629,048	3,169	87,635	11	2	0	13	13	17
Dec	2,719,922	3,174	87,739	5	0	2	7	10	15
Totals	32,718,304		89,394	103	7	22	132	158	13

STATE OF NORTH DAKOTA 2000 STATE-WIDE WELL COMPLETION STATISTICS

Month	Total Wells	Total Productive	Development		Wildcat		Extension		Recompleted	Re-Entry		Other
			Prod.	Dry	Prod.	Dry	Prod.	Dry		Prod.	Dry	
Jan	9	8	8	0	0	0	0	1	5	2	0	0
Feb	8	5	3	0	2	3	0	0	1	3	0	0
Mar	7	3	3	1	0	1	0	2	0	1	0	0
Apr	5	4	4	0	0	1	0	0	5	2	0	0
May	9	6	4	1	1	2	1	0	5	6	0	0
Jun	9	6	5	0	0	2	1	1	1	0	1	1
Jul	6	4	4	0	0	2	0	0	0	1	0	0
Aug	7	4	4	1	0	2	0	0	2	3	0	1
Sep	9	9	7	0	2	0	0	0	0	1	0	0
Oct	15	13	13	1	0	1	0	0	4	4	0	0
Nov	11	10	8	0	1	1	1	0	0	3	0	0
Dec	6	6	6	0	0	0	0	0	2	1	0	0
Total	101	78	69	4	6	15	3	4	25	27	1	2

2000 STATE-WIDE DRILLING FOOTAGE

Month	Development		Wildcat		Extension		Re-Entry		Others	Monthly Footage
	Prod.	Dry	Prod.	Dry	Prod.	Dry	Prod.	Dry		
Jan	102,146	0	0	0	0	7,434	4,824	0	280	114,684
Feb	42,363	0	21,350	19,024	0	0	4,469	0	395	87,601
Mar	38,636	9,990	0	5,060	0	23,725	4,143	0	0	81,554
Apr	44,824	0	0	12,285	0	0	2,357	0	850	60,316
May	41,872	4,380	14,792	2,965	13,755	0	18,626	0	193	96,583
Jun	51,251	0	0	12,316	13,693	13,700	0	2,460	6,210	99,630
Jul	56,081	0	0	17,630	0	0	1,761	0	2,332	77,804
Aug	37,553	12,985	0	20,136	0	0	6,828	0	5,642	83,144
Sep	81,542	0	25,828	0	0	0	2,354	0	721	110,445
Oct	117,554	13,710	0	3,382	0	0	9,821	0	911	145,378
Nov	97,233	0	13,944	4,928	12,480	0	10,312	0	1,751	140,648
Dec	85,714	0	0	0	0	0	4,130	0	4,816	94,660
Total	796,769	41,065	75,914	97,726	39,928	44,859	69,625	2,460	24,101	1,192,447

STATE OF NORTH DAKOTA 2000 COUNTY COMPLETION STATISTICS

Month	Total Wells	Total Productive	Development		Wildcat		Extension		Recompleted	Re-Entry		Other
			Prod.	Dry	Prod.	Dry	Prod.	Dry		Prod.	Dry	
Bil	22	21	19	0	2	1	0	0	2	5	0	1
Bot	9	6	6	1	0	2	0	0	0	5	0	0
Bow	10	10	10	0	0	0	0	0	0	2	0	0
Bke	3	2	1	0	1	1	0	0	0	5	0	0
Div	5	4	2	0	1	1	1	0	0	0	0	0
Dun	13	9	5	2	2	1	2	1	2	0	0	0
GV	6	3	3	0	0	1	0	2	1	1	0	0
McK	7	6	6	1	0	0	0	0	17	5	0	0
Mou	2	2	2	0	0	0	0	0	0	0	1	0
Ren	8	5	5	0	0	3	0	0	0	0	0	1
Rol	1	0	0	0	0	1	0	0	0	0	0	0
Stk	1	0	0	0	0	1	0	0	0	0	0	0
Wrd	4	0	0	0	0	3	0	1	0	2	0	0
Wil	10	10	10	0	0	0	0	0	3	2	0	0
Total	101	78	69	4	6	15	3	4	25	27	1	2

2000 COUNTY DRILLING FOOTAGE

Month	Development		Wildcat		Extension		Re-Entry		Others	Monthly Footage
	Prod.	Dry	Prod.	Dry	Prod.	Dry	Prod.	Dry		
Bil	240,199	0	28,042	13,310	0	0	9,627	0	12,287	303,465
Bot	31,538	4,380	0	6,956	0	0	10,586	0	0	53,460
Bow	132,757	0	0	0	0	0	4,518	0	2,361	139,636
Bke	16,111	0	13,011	7,450	0	0	21,382	0	33	57,987
Div	30,172	0	8,100	8,000	12,480	0	0	0	0	58,752
Dun	68,841	23,700	26,761	11,700	27,448	13,700	0	0	1,257	173,407
GV	37,695	0	0	12,285	0	23,725	2,769	0	193	76,667
McK	77,530	12,985	0	0	0	0	12,080	0	1,165	103,760
Mou	25,795	0	0	0	0	0	0	2,460	0	28,255
Ren	23,843	0	0	17,684	0	0	0	0	4,807	46,334
Rol	0	0	0	3,716	0	0	0	0	0	3,716
Stk	0	0	0	8,600	0	0	0	0	0	8,600
Wrd	0	0	0	8,025	0	7,434	4,590	0	247	20,296
Wil	112,288	0	0	0	0	0	4,073	0	1,751	118,112
Total	796,769	41,065	75,914	97,726	39,928	44,859	69,625	2,460	24,101	1,192,447

North Dakota Horizontal Well Statistics

Year	Completed		Rigs Drilling	Permits Issued	Wells Producing	Horizontal Production	Cumulative Production	Percent of State State Production	State Production
	Prod.	Dry							
1986	0	0	0.00	1	0	0	0	0.00	
1987	1	0	0.25	3	0.33	10,516	10,516	0.03	41,364,295
1988	9	0	2.25	12	3.58	222,910	233,426	0.57	39,356,974
1989	29	3	5.67	74	20.83	959,861	1,193,287	2.61	36,743,624
1990	66	11	11.58	97	70.33	2,744,638	3,937,925	7.47	36,720,396
1991	45	4	6.33	41	124.50	3,706,820	7,644,745	10.33	35,895,278
1992	34	0	3.83	40	152.08	3,004,362	10,649,107	9.13	32,900,171
1993	26	2	2.92	34	171.25	2,462,631	13,111,738	7.96	30,918,673
1994	25	2	2.92	38	185.42	1,872,464	14,984,202	6.76	27,690,412
1995	51	7	6.17	205	210.25	2,533,115	17,517,317	8.63	29,335,924
1996	97	10	10.83	436	280.17	6,225,074	23,742,391	19.27	32,311,349
1997	108	5	12.50	121	356.25	8,097,001	31,839,392	22.59	35,837,784
1998	77	6	7.00	62	435.42	8,630,328	40,469,720	24.30	35,517,552
1999	18	0	2.67	34	454.33	6,782,389	47,252,109	20.63	32,882,182
Jan-2000	7	1	4.00	2	475.00	542,191	47,794,300	19.59	2,768,140
Feb-2000	4	0	3.00	4	480.00	515,676	48,309,976	19.65	2,624,814
Mar-2000	1	0	4.00	8	488.00	550,284	48,860,260	19.53	2,818,125
Apr-2000	3	0	6.00	5	490.00	536,858	49,397,118	19.71	2,724,180
May-2000	10	0	5.00	7	500.00	571,379	49,968,497	20.39	2,802,784
Jun-2000	2	1	5.00	10	500.00	546,089	50,514,586	20.25	2,696,985
Jul-2000	4	0	9.00	13	507.00	536,954	51,051,540	19.54	2,748,639
Aug-2000	5	1	9.00	17	512.00	519,316	51,570,856	19.14	2,713,569
Sep-2000	8	0	12.00	8	518.00	535,573	52,106,429	20.08	2,667,801
Oct-2000	9	0	12.00	21	526.00	605,315	52,711,744	21.59	2,804,297
Nov-2000	10	0	10.00	8	521.00	569,399	53,281,143	21.66	2,629,048
Dec-2000	5	0	8.00	6	528.00	626,136	53,907,279	23.02	2,719,922
2000	68	3	7.25	109	503.75	6,655,170		20.34	32,718,304
Totals	654	53		1307		53,907,279			

YEAR	TOTAL DEVELOP			TOTAL WILDCAT			TOTAL EXTEN			STRAT	GAS		TOTAL FOOTAGE								TOTAL		
	D-P	D-D	FOOTAGE	W-P	W-D	FOOTAGE	E-P	E-D	FOOTAGE	TEST	WELLS	OTHERS*	STATE	D-P	D-D	W-P	W-D	E-P	E-D	STR	GAS	OTHER**	FOR STATE
Prior to 1951	0	0	0	0	96518	96518	0	0	0	20719	52761	0	169998	0	0	0	21	0	0	4	39	0	64
1951	0	0	0	11955	32284	44239	0	0	0	0	0	0	44239	0	0	1	9	0	0	0	0	0	10
1952	701546	76514	778060	76093	267340	343433	0	8409	8409	0	0	0	1129902	82	9	7	39	0	1	0	0	0	138
1953	1349699	78777	1428476	88629	357056	445685	8410	8467	16877	4041	0	0	1895079	163	15	13	69	1	1	3	0	0	265
1954	1504082	81627	1585709	34810	559836	594646	8286	8152	16438	4583	0	0	2201376	179	12	4	106	1	1	4	0	0	307
1955	1195651	117905	1313556	38001	304097	342098	121225	75243	196468	12398	0	0	1864520	148	18	6	52	20	14	26	0	0	284
1956	1163820	167501	1331321	40350	329230	369580	311809	90549	402358	19363	0	0	2122622	140	21	7	62	36	13	14	0	0	293
1957	1089922	121354	1211276	118738	543549	662287	189856	140835	330691	0	1330	0	2205584	134	18	17	109	23	26	0	1	0	328
1958	1319593	403086	1722679	138988	479805	618793	293043	182811	475854	8220	0	0	2825546	187	61	18	86	53	32	17	0	0	454
1959	1371979	375013	1746992	39313	318150	357463	390042	220256	610298	2378	0	0	2717131	189	60	6	57	71	41	4	0	0	428
1960	787942	270365	1058307	58396	313555	371951	161095	100728	261823	0	0	0	1692081	122	36	7	55	28	16	0	0	0	264
1961	514067	220697	734764	47098	328657	375755	207148	180956	388104	0	0	0	1498623	81	34	6	57	45	34	0	0	0	257
1962	559324	164660	723984	12651	375139	387790	128457	100375	228832	0	0	0	1340606	80	30	2	65	23	22	0	0	0	222
1963	400196	138106	538302	41194	305154	346348	86415	117255	203670	0	0	0	1088320	56	26	8	51	17	22	0	0	0	180
1964	481440	184371	665811	54443	474700	529143	143750	223944	367694	0	0	0	1562648	79	34	11	79	24	47	0	0	0	274
1965	431292	185861	617153	3767	381768	385535	127673	163599	291272	3442	0	0	1297402	68	31	1	70	21	31	1	0	0	223
1966	252726	117535	370261	51957	349440	401397	200396	189541	389937	3092	0	0	1164687	37	20	6	59	28	32	5	0	0	187
1967	391592	143297	534889	26260	277918	304178	130747	93028	223775	0	0	0	1062842	53	22	3	42	20	17	0	0	0	157
1968	157259	169546	326805	35074	786006	821080	92162	145662	237824	65256	0	0	1450965	19	24	4	144	17	25	52	0	0	285
1969	160017	127666	287683	80837	614504	695341	43477	176778	220255	31906	0	0	1235185	23	16	9	118	11	29	29	0	0	235
1970	217597	118749	336346	15517	393205	408722	29780	88372	118152	760	0	0	863980	32	17	3	61	6	13	1	0	0	133
1971	190203	145923	336126	50741	431894	482635	55545	90710	146255	0	13911	0	978927	25	20	7	75	9	14	0	1	0	151
1972	117179	101331	218510	42434	256571	299005	27060	61650	88710	0	0	0	606225	19	17	4	39	3	8	0	0	0	90
1973	163985	131706	295691	8145	372284	380429	39178	84043	123221	14708	0	0	814049	20	17	1	56	7	10	6	0	0	117
1974	352204	287316	639520	28944	302414	331358	58975	109514	168489	0	0	0	1139367	41	39	4	44	9	16	0	0	0	153
1975	446025	261140	707165	58415	368981	427396	75847	137267	213114	0	0	0	1347675	61	39	6	63	9	24	0	0	0	202
1976	508789	320801	829590	89752	457839	547591	219507	204861	424368	0	0	0	1801549	70	44	8	68	31	30	0	0	0	251
1977	784793	326715	1111508	124796	419731	544527	99481	169377	268858	3751	0	0	1928644	93	40	12	63	15	24	7	0	0	254
1978	1171282	337454	1508736	298109	807296	1105405	116459	133494	249953	0	18140	0	2882234	138	40	27	99	15	20	0	4	0	343
1979	2091925	354995	2446920	347073	769674	1116747	172540	155824	328364	0	43102	0	3935133	228	37	29	86	19	19	0	20	0	438
1980	2753030	652458	3405488	536484	1152594	1689078	208229	119748	327977	0	17229	0	5439772	289	72	48	134	20	16	0	11	0	590
1981	2936082	906765	3842847	683915	1946941	2630856	757725	569871	1327596	0	3062	0	7804361	313	101	58	209	82	69	0	2	0	834
1982	2486766	1066816	3553582	902966	1461160	2364126	704315	528640	1232955	0	0	23174	7173837	254	110	64	150	69	53	0	0	4	704
1983	2012850	575206	2588056	295833	682941	978774	504779	305875	810654	0	0	23114	4400598	210	61	32	93	50	36	0	0	5	487
1984	2449005	857012	3306017	250167	1114455	1364622	615130	598014	1213144	0	0	46851	5930634	268	99	27	141	62	67	0	0	24	688
1985	1767587	621819	2389406	190358	915901	1106259	551415	537850	1089265	0	0	11667	4596597	188	72	20	114	57	57	0	0	35	543
1986	712273	307800	1020073	51835	433899	485734	227025	145753	372778	0	0	1074	1879659	73	36	5	51	22	18	0	0	2	207

YEAR	D-P	D-D	TOTAL DEVELOP FOOTAGE	W-P	W-D	TOTAL WILDCAT FOOTAGE	E-P	E-D	TOTAL EXTEN FOOTAGE	STRAT TEST FOOTAGE	GAS WELLS	OTHERS*	TOTAL FOOTAGE STATE	D-P	D-D	W-P	W-D	E-P	E-D	STR	GAS	OTHER**	TOTAL FOR STATE
1987	745357	187015	932372	75097	339667	414764	177397	129705	307102	0	0	31555	1685793	78	23	8	46	16	14	0	0	5	190
1988	744242	323011	1067253	92322	442424	534746	305367	139560	444927	0	0	30123	2077049	86	43	11	56	35	17	0	0	7	255
1989	841656	173007	1014663	60019	191284	251303	136618	146124	282742	0	0	9119	1557827	85	24	7	28	16	16	0	0	12	188
1990	1290069	249949	1540018	171659	342230	513889	163652	99266	262918	0	0	14499	2331324	124	34	15	43	21	13	0	0	24	274
1991	991919	170394	1162313	65057	215312	280369	127637	118064	245701	0	0	40167	1728550	100	22	7	32	18	16	0	0	12	207
1992	851615	143718	995333	88126	212304	300430	98538	81419	179957	0	0	26374	1502094	81	19	11	34	11	13	0	0	6	175
1993	739599	166638	906237	26254	231426	257680	67634	47421	115055	0	0	33153	1312125	68	22	4	31	8	6	0	0	15	154
1994	529973	94277	624250	22704	147729	170433	57457	80339	137796	0	0	3880	936359	57	13	3	17	6	9	0	0	6	111
1995	816271	167156	983427	62038	98535	160573	111263	84791	196054	0	0	26725	1366779	77	18	6	11	12	9	0	0	16	149
1996	1310867	280754	1591621	69525	315057	384582	84652	77919	162571	0	0	88429	2227203	106	28	8	38	8	8	0	0	16	212
1997	1421523	157114	1578637	37086	200530	237616	124919	95466	220385	0	14234	96444	2147316	117	17	4	25	11	11	0	1	17	203
1998	1006407	62205	1068612	80942	130380	211322	62427	16623	79050	0	0	91375	1450359	79	6	6	14	5	2	0	0	19	131
1999	241199	22011	263210	43333	83157	126490	0	15160	15160	0	14419	41359	460638	19	3	3	9	0	2	0	1	21	58
2000	796769	41065	837834	75914	97726	173640	39928	44859	84787	0	0	96186	1192447	69	4	6	15	3	4	0	0	30	131
Total	47321188	12756201	60077389	5944114	22830247	28774361	8664470	7444167	16108637	194617	178188	735268	106068460	5308	1624	590	3295	1094	1038	173	80	276	13478

* Footages include wells that were lost due to down hole problems, abandoned horizontal well footage, pilot holes, recompletions, injection, disposal, and re-entry wells.

** Includes wells drilled strictly for saltwater disposal, enhanced recovery and water supply, wells with horizontal legs added, and wells re-entered.

YEAR	ANNUAL AVERAGE DAILY PRODUCTION	TOTAL WELLS	AVERAGE DAILY PRODUCTION/DAY/WELL	ANNUAL PRODUCTION TOTALS
1951	215	1	214.72	26196
1952	4393	89	49.36	1603555
1953	14454	265	54.54	5275831
1954	16506	448	36.84	6024947
1955	30640	614	49.90	11183607
1956	34946	791	44.18	12755580
1957	36193	975	37.12	13210633
1958	39066	1240	31.50	14259279
1959	48964	1433	34.17	17871950
1960	60254	1573	38.31	21992945
1961	64852	1669	38.86	23671115
1962	68974	1714	40.24	25175563
1963	68575	1758	39.01	25030102
1964	70494	1825	38.63	25730346
1965	72180	1873	38.54	26345778
1966	74318	1887	39.38	27126243
1967	69355	1890	36.70	25314759
1968	68600	1843	37.22	25039195
1969	62209	1757	35.41	22706384
1970	60275	1670	36.09	22000585
1971	59326	1616	36.71	21654201
1972	56504	1565	36.10	20624199
1973	55438	1506	36.81	20235104
1974	54555	1536	35.52	19696849
1975	56030	1575	35.57	20451051
1976	59519	1668	35.68	21724690
1977	63761	1760	36.23	23272804
1978	67977	1861	36.53	24811708
1979	84693	2088	40.56	30913298
1980	110558	2438	45.35	40354030
1981	125224	2870	43.63	45706999
1982	130270	3185	40.90	47548563
1983	139000	3376	41.17	50735033
1984	144258	3601	40.06	52654336
1985	139579	3748	37.24	50946504
1986	124011	3698	33.53	45624120
1987	113327	3572	31.73	41364295
1988	107824	3609	29.87	39355884
1989	100651	3558	28.28	36737516
1990	100598	3635	27.67	36716459
1991	98343	3686	26.68	35895278
1992	89891	3639	24.70	32900171
1993	84709	3583	23.64	30918673
1994	75549	3503	21.57	27575371
1995	80336	3487	23.04	29333518
1996	88282	3502	25.21	32311349
1997	98147	3567	27.52	35832705
1998	97431	3473	28.05	35562201
1999	90088	3353	26.87	32882297
2000	89384	3420	26.14	32714522

2000 NORTH DAKOTA OIL PRODUCTION BY FORMATION

FORMATION	BARRELS OIL PRODUCED	PERCENT	WELLS*
Bakken	618852	1.9091	199
Birdbear	1748888	5.3952	49
Birdbear-Duperow	10442	0.0322	1
Cambro/Ordovician	15656	0.0483	2
Dawson Bay	45019	0.1389	3
Devonian	1357086	4.1865	56
Duperow	1256856	3.8773	114
Heath	411722	1.2701	54
Lodgepole	6155186	18.9883	29
Madison	11829851	36.4942	2085
Midale/Nesson	206586	0.6373	18
Ordovician	448049	1.3822	43
Ratcliffe	25293	0.0780	3
Red River	1962262	6.0534	188
Red River "B"	3030501	9.3489	186
Red River "C"	1502	0.0046	1
Sanish	74624	0.2302	13
Silurian	803521	2.4788	69
Souris River	28721	0.0886	1
Spearfish	14057	0.0434	9
Spearfish/Charles	576377	1.7781	119
Spearfish/Madison	61796	0.1906	40
Stonewall	583486	1.8000	46
Tyler	727804	2.2452	44
West Red River	237191	0.7317	25
Winnipeg	142	0.0004	1
Winnipeg/Deadwood	1879	0.0058	3
Winnipegosis	182350	0.5625	19
2000 TOTAL	32415699		3420

*Well count for December 2000.

NORTH DAKOTA CUMULATIVE OIL PRODUCTION BY FORMATION

FORMATION	BARRELS		
	OIL PRODUCED	PERCENT	WELLS
Bakken	30245178	2.2226	374
Bakken/Three Forks	400	0.0000	3
Birdbear	8651359	0.6358	84
Birdbear-Duperow	10442	0.0008	1
Cambro/Ordovician	261974	0.0193	5
Dawson Bay	3719946	0.2734	15
Deadwood	953	0.0001	1
Devonian	88759354	6.5227	124
Duperow	41891074	3.0785	303
Gunton	188669	0.0139	8
Heath	66428041	4.8816	204
Interlake	8568	0.0006	1
Lodgepole	32243123	2.3695	44
Lodgepole/Bakken	5883	0.0004	1
Madison	801730920	58.9172	5046
Midale/Nesson	843953	0.0620	19
Ordovician	27798654	2.0429	98
Ratcliffe	52501	0.0039	3
Red River	84422937	6.2040	593
Red River "B"	22895854	1.6826	194
Red River "C"	11486	0.0008	1
Sanish	12311124	0.9047	52
Silurian	57712223	4.2411	208
Souris River	48304	0.0035	2
Spearfish	466415	0.0343	19
Spearfish/Charles	45197745	3.3215	200
Spearfish/Madison	3980318	0.2925	90
Stonewall	10776636	0.7919	101
Stony Mountain	5668	0.0004	1
Three Forks	2003	0.0001	1
Tyler	10896523	0.8008	68
West Red River	2449270	0.1800	26
Winnipeg	138488	0.0102	3
Winnipeg/Deadwood	19159	0.0014	5
Winnipegosis	6599969	0.4850	48
CUMULATIVE	1360775114		7946
OIL PRODUCTION			
THROUGH DECEMBER 2000			

2000 NORTH DAKOTA GAS PRODUCTION BY FORMATION

FORMATION	MCF PRODUCED	PERCENT	MCF SOLD	PERCENT
Bakken	2050761	3.6772	1758251	3.6078
Birdbear	1217428	2.1829	1026476	2.1063
Birdbear-Duperow	4105	0.0074	3087	0.0063
Cambro/Ordovician	6670	0.0120	0	0.0000
Dawson Bay	591651	1.0609	590581	1.2118
Devonian	1356661	2.4326	1342126	2.7539
Duperow	1147043	2.0567	886068	1.8181
Eagle	332405	0.5960	332175	0.6816
Heath	55134	0.0989	18709	0.0384
Lodgepole	3190199	5.7203	2986768	6.1286
Madison	19307563	34.6199	17445333	35.7966
Midale/Nesson	494311	0.8863	423406	0.8688
Minnelusa (Nitrogen)	72110	0.1293	72110	0.1480
Ordovician	7393546	13.2572	7359915	15.1020
Ratcliffe	38273	0.0686	23725	0.0487
Red River	8407360	15.0750	4809803	9.8694
Red River "B"	1583294	2.8390	1391655	2.8556
Red River "C"	1198	0.0021	1198	0.0025
Sanish	289551	0.5192	279166	0.5728
Silurian	3484443	6.2479	3451383	7.0820
Souris River	19413	0.0348	0	0.0000
Spearfish/Charles	48135	0.0863	0	0.0000
Spearfish/Madison	61	0.0001	0	0.0000
Stonewall	1237807	2.2195	1193491	2.4490
Tyler	84809	0.1521	2266	0.0046
West Red River	178176	0.3195	177233	0.3637
Winnipeg	9370	0.0168	0	0.0000
Winnipeg/Deadwood	2904447	5.2079	2904447	5.9597
Winnipegosis	264231	0.4738	255266	0.5238
	55770155		48734638	

TOP 10 PRODUCING COUNTIES DURING 2000

	<u>(MBO)</u>
1) Stark	6509
2) Billings	5610
3) McKenzie	5435
4) Bowman	4161
5) Williams	3560
6) Bottineau	2130
7) Dunn	1168
8) Golden Valley	1158
9) Renville	773
10) Burke	741

TOP 10 PRODUCING FIELDS DURING 2000

	<u>(MBO)</u>
1) Eland-Lodgepole	3210
2) Cedar Hills-Red River "B"	2996
3) Stadium-Lodgepole	1617
4) Little Knife-Madison	1158
5) Beaver Lodge-Devonian	1075
6) Beaver Creek-Birdbear	1026
7) Big Stick-Madison	755
8) West Dickinson-Lodgepole	705
9) North Elkhorn Ranch-Madison	478
10) Fryburg-Tyler	416

* ALEXANDER-DUPEROW	1
ALEXANDER-MADISON	1
ALEXANDER-RED RIVER	1
ALKALI CREEK-BAKKEN	1
AMBROSE-DUPEROW	2
AMBROSE-RED RIVER	3
AMIDON-BIRDBEAR	3
AMIDON-RED RIVER	3
AMOR-RED RIVER	3
ANTELOPE-DEVONIAN	4
ANTELOPE-MADISON	4
ANTELOPE-RED RIVER	6
ANTELOPE-SANISH	6
ANTELOPE-SILLURIAN	9
* ANTELOPE-STONEWALL	9
ANTELOPE-WINNIPEG/DEADWOOD	9
ANTELOPE CREEK-MADISON	9
ANTELOPE CREEK-RED RIVER	10
ANTELOPE CREEK-STONEWALL	10
ANTLER-MADISON	10
ARNEGARD-MADISON	11
ASH-RED RIVER	11
ASH COULEE-BAKKEN	11
* ASH COULEE-BIRDBEAR	12
ASH COULEE-RED RIVER	12
ASSINIBOINE-MADISON	13
ASSINIBOINE-RED RIVER	13
AURELIA-MADISON	13
AUSTIN-RED RIVER	13
AVOCA-BAKKEN	14
AVOCA-MADISON	14
AVOCA-RED RIVER	14
BADEN-MADISON	14
BAILEY-BAKKEN	15
BAKER-DUPEROW	15
BAKER-MADISON	15
BAKER-RED RIVER	15
BANNER-MADISON	16
BAR BUTTE-MADISON	16
BARTA-MADISON	16
BATTLEVIEW-MADISON	16
BAUKOL NOONAN-DUPEROW	17
BAUKOL NOONAN-MADISON	17
BAUMANN DRAIN-MADISON	18
BEACH-RED RIVER	18
BEAR BUTTE-BIRDBEAR	18
BEAR BUTTE-DUPEROW	18
BEAR CREEK-DUPEROW	19
* BEAR CREEK-MADISON	19
BEAR CREEK-RED RIVER	20
BEAR DEN-DUPEROW	20
BEAR DEN-MADISON	20
BEAR DEN-RED RIVER	21
BEARS TAIL-MADISON	21
BEAVER CREEK-BIRDBEAR	21
BEAVER CREEK-DUPEROW	22
BEAVER CREEK-MADISON	22
BEAVER CREEK-RED RIVER	23
BEAVER CREEK-STONEWALL	24
BEAVER LODGE-DEVONIAN	24
BEAVER LODGE-GUNTON	27
BEAVER LODGE-MADISON	27
BEAVER LODGE-ORDOVICIAN	34
BEAVER LODGE-SILURIAN	35
BEICEGEL CREEK-DUPEROW	36
BEICEGEL CREEK-MADISON	36
BEICEGEL CREEK-RED RIVER	36
BELFIELD-HEATH	36
BELL-TYLER	36
BENNETT CREEK-MADISON	37
BERG-MADISON	37
BERTHOLD-MADISON	38
BICENTENNIAL-BAKKEN	38
BICENTENNIAL-BIRDBEAR	40
BICENTENNIAL-MADISON	41
BICENTENNIAL-RED RIVER	41
BIG BEND-BAKKEN	42
BIG DIPPER-DUPEROW	42
BIG DIPPER-MADISON	43
BIG DIPPER-RED RIVER	43
BIG GULCH-BAKKEN	43
** BIG MEADOW-BAKKEN	43
** BIG MEADOW-BIRDBEAR	44
BIG MEADOW-DAWSON BAY	44
BIG MEADOW-RED RIVER	44
BIG STICK-BAKKEN	44
BIG STICK-DUPEROW	44

BIG STICK-MADISON	45
BLACK SLOUGH-MADISON	50
BLACKTAIL-MADISON	52
BLAINE-MADISON	53
BLOOMING PRAIRIE-RED RIVER	53
BLUE BUTTES-DUPEROW	53
BLUE BUTTES-MADISON	53
BLUE BUTTES-RED RIVER	58
BLUE BUTTES-SILURIAN	59
BLUE BUTTES-STONEWALL	60
BLUE BUTTES-WINNIPEG/DEADWOOD	61
BLUE RIDGE-DUPEROW	61
BLUELL-MADISON	61
BONETRAIL-DUPEROW	62
BONETRAIL-RED RIVER	62
BONETRAIL-STONEWALL	62
BONNIE VIEW-RED RIVER	62
BORDER-BAKKEN	63
BOUNDARY CREEK-MADISON	63
BOWBELLS-MADISON	63
BOWLINE-BIRDBEAR	64
BOWLINE-DUPEROW	64
BOWLINE-MADISON	64
BOWLINE-RED RIVER	64
* BOXCAR BUTTE-BIRDBEAR	65
BOXCAR BUTTE-DUPEROW	65
BOXCAR BUTTE-MADISON	65
BOXCAR BUTTE-RED RIVER	66
BROOKLYN-MADISON	67
BUCKHORN-BAKKEN	67
BUCKHORN-DUPEROW	68
BUCKHORN-MADISON	69
BUFFALO CREEK-RED RIVER	70
BUFFALO WALLOW-DUPEROW	70
BUFFALO WALLOW-MADISON	70
BUFFALO WALLOW-RED RIVER	71
BUFORD-MADISON	71
BUFORD-RED RIVER	72
BULL BUTTE-LODGEPOLE	72
* BULL CREEK-MADISON	73
BULL MOOSE-BIRDBEAR	73
BULL MOOSE-DUPEROW	73
BULL MOOSE-MADISON	73
BULL MOOSE-RED RIVER	74
BULL RUN-MADISON	74
BULL RUN-RED RIVER	74
BULLSNAKE-DUPEROW	74
BULLSNAKE-MADISON	75
BULLSNAKE-RED RIVER	75
BULLSNAKE-SILURIAN	75
BULLY-BAKKEN	75
BULLY-DUPEROW	75
BULLY-RED RIVER	75
BURG-RED RIVER	76
BURG-SILURIAN	76
BURNING MINE-RED RIVER	76
BUTTE-MADISON	76
CABERNET-MADISON	77
CAMEL BUTTE-BAKKEN	77
CAMEL BUTTE-DEVONIAN	77
CAMEL BUTTE-MADISON	77
CAMEL BUTTE-SILURIAN	78
CAMEL HUMP-RED RIVER	78
CAMP-DUPEROW	79
CAMP-MADISON	79
CAMP-RED RIVER	80
CAMP-STONEWALL	80
CANDAK-RED RIVER	81
CANNONBALL-RED RIVER	81
CAPA-MADISON	81
CAPA-ORDOVICIAN	84
CAPA-SILURIAN	84
CARTER-MADISON	85
CARTER-MIDALE/NESSON	85
CARTWRIGHT-DUPEROW	86
CARTWRIGHT-INTERLAKE	86
CARTWRIGHT-MADISON	86
CARTWRIGHT-RED RIVER	87
CASH-RED RIVER	87
CATHMERE-RED RIVER	87
CATWALK-DUPEROW	87
CATWALK-MADISON	87
CATWALK-RED RIVER	88
CEDAR COULEE-BAKKEN	89
CEDAR CREEK-EAGLE	89
CEDAR CREEK-MADISON	90
CEDAR CREEK-ORDOVICIAN	90

CEDAR HILLS-RED RIVER B.	93
CENTENNIAL-MADISON.	105
CHAMA-SILURIAN.	106
CHARBONNEAU-DUPEROW.	106
CHARLIE BOB-DUPEROW.	106
CHARLSON-BAKKEN.	106
CHARLSON-DAWSON BAY.	107
CHARLSON-DEVONIAN.	107
CHARLSON-DUPEROW.	108
CHARLSON-MADISON.	108
CHARLSON-MINNELUSA (NITROGEN).	113
CHARLSON-RED RIVER.	114
CHARLSON-SILURIAN.	114
CHARLSON-STONEWALL.	117
CHARLSON-WINNIPEG/DEADWOOD.	117
CHATEAU-DUPEROW.	117
CHATEAU-MADISON.	118
CHERRY CREEK-DUPEROW.	118
CHERRY CREEK-RED RIVER.	118
CHIMNEY BUTTE-DUPEROW.	119
CHOLA-MADISON.	119
CHURCH-MADISON.	119
CIMBEL-MADISON.	120
CINNAMON CREEK-BAKKEN.	120
CINNAMON CREEK-BIRDBEAR.	121
CINNAMON CREEK-DUPEROW.	121
CINNAMON CREEK-RED RIVER.	121
CLARKS CREEK-BAKKEN.	122
CLAY-MADISON.	122
CLAYTON-MADISON.	122
CLEAR CREEK-MADISON.	122
CLEAR WATER-MADISON.	123
CLIMAX-RED RIVER.	124
CLINTON-GUNTON.	124
CLINTON-RED RIVER.	124
CLINTON-WINNIPEGOSIS.	124
COLD TURKEY CREEK-RED RIVER.	124
COLD TURKEY CREEK-RED RIVER B.	125
COLGAN-DUPEROW.	125
COLQUHOUN-MADISON.	126
COLUMBUS-MADISON.	126
COREY BUTTE-RED RIVER.	127
CORINTH-MADISON.	127
CORRAL CREEK-DUPEROW.	127
CORRAL CREEK-RED RIVER.	127
COTEAU-MADISON.	128
COULEE-MADISON.	128
COVERED BRIDGE-BAKKEN.	128
COVERED BRIDGE-BIRDBEAR.	128
COVERED BRIDGE-RED RIVER.	129
COW BUTTE-RED RIVER.	129
COW CREEK-MADISON.	129
COYOTE CREEK-RED RIVER.	130
CRATER-SILURIAN.	130
CRAZY MAN CREEK-MADISON.	130
CROFF-DEVONIAN.	131
CROFF-MADISON.	131
CROFF-RED RIVER.	132
CROOKED CREEK-MADISON.	132
CROSBY-MADISON.	133
CULVER-MADISON.	133
CUSTOMS-MIDALE/NESSON.	133
CUTBANK CREEK-MADISON.	134
DALE-MADISON.	134
DANCE CREEK-MADISON.	134
DANCE CREEK-TYLER.	135
DANEVILLE-BIRDBEAR.	135
DANEVILLE-GUNTON.	135
DANEVILLE-MADISON.	135
DANEVILLE-RED RIVER.	135
DANEVILLE-WINNIPEGOSIS.	136
DAVIS BUTTES-TYLER.	136
DAVIS CREEK-MADISON.	136
DAVIS CREEK-TYLER.	137
DELHI-RED RIVER.	137
DELTA-MADISON.	137
DEMORSE-BAKKEN.	137
DES LACS-MADISON.	138
DEVILS PASS-BAKKEN.	138
DEVILS PASS-DUPEROW.	139
DEVILS PASS-MADISON.	140
DICKINSON-HEATH.	140
DICKINSON-LODGEPOLE.	143
DICKINSON-MADISON.	143
DICKINSON-TYLER.	143
DIMMICK LAKE-DUPEROW.	144
DIMMICK LAKE-MADISON.	144

DIMMICK LAKE-SILURIAN.	145
DIMOND-MADISON.	145
DIVIDE-THREE FORKS.	145
DOBSON BUTTE-RED RIVER.	145
DOBSON BUTTE-SILURIAN.	146
DOGE-RED RIVER.	146
DOLLAR JOE-STONEWALL.	146
DOLPHIN-BAKKEN.	146
DOLPHIN-DAWSON BAY.	146
DOLPHIN-MADISON.	147
DOLPHIN-SOURIS RIVER.	147
DONNYBROOK-MADISON.	147
DORE-MADISON.	148
DORE-RED RIVER.	148
DRY CREEK-MADISON.	148
DUBLIN-MADISON.	148
DUBLIN-RED RIVER.	149
DUCK CREEK-LODGEPOLE.	149
EAGLE NEST-RED RIVER.	149
EAST FORK-MADISON.	149
EAST GOOSE LAKE-MADISON.	152
EAST NEWBURG-SPEARFISH.	152
EAST TIOGA-MADISON.	152
EDEN VALLEY-MADISON.	153
EDGE-DUPEROW.	153
EDGE-MADISON.	154
EDGE-SILURIAN.	154
EIDSVOLD-MADISON.	154
EIGHTMILE-MADISON.	154
ELAND-LODGEPOLE.	155
ELAND-TYLER.	156
ELEVEN BAR-RED RIVER.	156
ELIDAH-GUNTON.	157
ELK-DUPEROW.	157
ELK-MADISON.	157
ELK-RED RIVER.	160
ELK-STONEWALL.	161
ELKHORN RANCH-BAKKEN.	162
ELKHORN RANCH-MADISON.	164
ELKHORN RANCH-RED RIVER.	167
ELLSWORTH-RED RIVER.	167
ELM TREE-BAKKEN.	167
ELMORE-MADISON.	167
EIMS-MADISON.	169
ENTRY-MADISON.	169
EPPING-MADISON.	170
EPPING-RED RIVER.	170
ESTES-BAKKEN.	170
ESTES-MADISON.	170
ESTES-RED RIVER.	170
FAIRFIELD-DUPEROW.	171
FANCY BUTTES-MADISON.	171
FAYETTE-BAKKEN.	171
FILLMORE-DUPEROW.	171
FLAT LAKE EAST-MADISON.	171
FLAT TOP BUTTE-BAKKEN.	172
FLAT TOP BUTTE-BIRDBEAR.	173
FLAT TOP BUTTE-DUPEROW.	173
FLAT TOP BUTTE-HEATH.	174
FLAT TOP BUTTE-MADISON.	174
FLAT TOP BUTTE-RED RIVER.	174
FLAXTON-MADISON.	175
FOOTHILLS-MADISON.	179
FT. BUFORD-MADISON.	181
FORTUNA-RED RIVER.	181
FOUR EYES-BAKKEN.	182
FOUR EYES-DUPEROW.	182
FOUR EYES-MADISON.	182
FOUR EYES-RED RIVER.	183
FRANKS CREEK-HEATH.	183
FRYBURG-HEATH.	183
FRYBURG-MADISON.	186
FRYBURG-RED RIVER.	189
FRYBURG-TYLER.	189
GARNET-DUPEROW.	191
GARNET-RED RIVER.	191
GLADE-BAKKEN.	192
GLADSTONE-STONEWALL.	192
GLASS BLUFF-MADISON.	192
GLENBURN-MADISON.	195
GOLD-RED RIVER.	202
GOOD LUCK-DUPEROW.	203
GOOD LUCK-LODGEPOLE.	203
GOOD LUCK-MADISON.	203
GOOD LUCK-RED RIVER.	203
GOOD LUCK-SILURIAN.	203
GOOSENECK-DUPEROW.	204

GOOSENECK-RED RIVER.....	204
GORHAM-DUPEROW.....	204
GRAND RIVER-ORDOVICIAN.....	205
GRASSLAND-MADISON.....	205
GRASSY BUTTE-DUPEROW.....	205
GRASSY BUTTE-MADISON.....	205
GREAT NORTHERN-MADISON.....	206
GREEN LAKE-MADISON.....	207
GREEN RIVER-HEATH.....	207
GREEN RIVER-ORDOVICIAN.....	207
GREENBUSH-MADISON.....	208
GREENE-MADISON.....	208
GRENORA-MADISON.....	208
GRENORA-RED RIVER.....	209
GRINNELL-MADISON.....	209
GROS VENTRE-MADISON.....	210
GROVER-MADISON.....	210
HAAS-MADISON.....	210
HALEY-RED RIVER.....	215
HALLIDAY-DUPEROW.....	215
HAMLET-BAKKEN.....	215
HAMLET-DUPEROW.....	216
HAMLET-MADISON.....	216
HAMLET-WINNIPEGOSIS.....	217
HANKS-MADISON.....	217
HANSON-DUPEROW.....	217
HARAM-MADISON.....	217
HARDING-MADISON.....	218
HARDING-RED RIVER.....	219
HARDING-SILURIAN.....	219
HARDSCRABBLE-BIRDBEAR.....	219
HARDSCRABBLE-DUPEROW.....	220
HARDSCRABBLE-MADISON.....	220
HARDSCRABBLE-RED RIVER.....	221
HARDSCRABBLE-STONEWALL.....	221
HARTLAND-MADISON.....	221
HAWKEYE-MADISON.....	221
HAWKEYE-RED RIVER.....	223
HAY CREEK-DUPEROW.....	223
HAY CREEK-RED RIVER.....	224
HAY DRAW-BAKKEN.....	224
HAY DRAW-BIRDBEAR.....	224
HAY DRAW-DUPEROW.....	225
HAY DRAW-MADISON.....	225
HAY DRAW-RED RIVER.....	225
HAY DRAW-STONEWALL.....	225
HAYLAND-MADISON.....	226
HAYSTACK BUTTE-MADISON.....	226
HEART BUTTE-BAKKEN/THREE FORKS.....	226
HEART BUTTE-MADISON.....	226
HEART RIVER-HEATH.....	226
HEBRON-MADISON.....	227
HEDBERG-MADISON.....	227
HELLE SLOUGH-RATCLIFFE.....	227
HILINE-LODGEPOLE.....	227
HOFFLUND-BAKKEN.....	228
HOFFLUND-DEVONIAN.....	228
HOFFLUND-MADISON.....	228
HOFFLUND-ORDOVICIAN.....	230
HOFFLUND-SILURIAN.....	230
HOOT OWL-RED RIVER.....	230
HORSE CREEK-RED RIVER.....	230
HORSE CREEK-RED RIVER B.....	232
HULSE COULEE-MADISON.....	232
HUNGRY MAN BUTTE-MADISON.....	232
HURLEY-MADISON.....	233
ICE CAVES-BAKKEN.....	233
ICE CAVES-DUPEROW.....	233
ICE CAVES-RED RIVER.....	233
INDIAN HILL-BIRDBEAR.....	234
INDIAN HILL-BIRDBEAR-DUPEROW.....	234
INDIAN HILL-DUPEROW.....	234
INDIAN HILL-MADISON.....	235
INDIAN HILL-RED RIVER.....	239
INDIAN HILL-STONEWALL.....	240
IVANHOE-MADISON.....	241
IVES-RED RIVER.....	241
JIM CREEK-DUPEROW.....	241
JOHNSON CORNER-BAKKEN.....	242
* JOHNSON CORNER-MADISON.....	242
JOHNSON CORNER-RED RIVER.....	242
JOHNSON CORNER-STONY MOUNTAIN.....	242
JUNIPER-RED RIVER.....	242
KANE-MADISON.....	243
KANU-MADISON.....	243
KEENE-BAKKEN.....	243
KEENE-BAKKEN/THREE FORKS.....	244

KEENE-BIRDBEAR.....	244
KEENE-DUPEROW.....	244
KEENE-MADISON.....	244
KEENE-SILURIAN.....	246
KILLDEER-DUPEROW.....	247
KILLDEER-RED RIVER.....	247
KIMBERLY-BIRDBEAR.....	247
KIMBERLY-DUPEROW.....	248
KIMBERLY-MADISON.....	248
KNUTSON-MADISON.....	248
KUROKI-MADISON.....	250
LAKE DARLING-MADISON.....	251
LAKE ILO-DUPEROW.....	253
LAKE ILO-MADISON.....	253
LAKE ILO-RED RIVER.....	253
LAKE VIEW-MADISON.....	253
LAKESIDE-MIDALE/NESSON.....	253
LANDA-MADISON.....	254
LANDA-SPEARFISH.....	255
LANSFORD-MADISON.....	255
LAST CHANCE-MADISON.....	256
LEONARD-SPEARFISH/MADISON.....	257
LESJE-MADISON.....	257
LIGNITE-MADISON.....	258
LINDAHL-MADISON.....	259
LITTLE BUTTE-MADISON.....	261
LITTLE DEEP CREEK-MADISON.....	261
LITTLE KNIFE-BAKKEN.....	261
LITTLE KNIFE-DUPEROW.....	262
LITTLE KNIFE-MADISON.....	262
LITTLE KNIFE-RED RIVER.....	273
LITTLE MISSOURI-EAGLE.....	273
LITTLE MISSOURI-RED RIVER.....	275
LITTLE MUDDY-RED RIVER.....	277
LITTLE TANK-RED RIVER.....	277
LIVESTOCK-LODGEPOLE.....	277
LOCKWOOD-MADISON.....	277
LONE BUTTE-DUPEROW.....	278
LONE BUTTE-MADISON.....	278
LONE BUTTE-RED RIVER.....	280
LONE TREE-MADISON.....	280
LONESOME-DUPEROW.....	281
LONESOME-MADISON.....	281
LONESOME-RED RIVER.....	281
LONG CREEK-BAKKEN.....	281
LONG CREEK-DUPEROW.....	282
LONG CREEK-MADISON.....	282
LONG CREEK-RED RIVER.....	282
LORAIN-MADISON.....	282
LOST BRIDGE-BAKKEN.....	283
LOST BRIDGE-DEVONIAN.....	283
LOST BRIDGE-DUPEROW.....	283
LOST BRIDGE-MADISON.....	283
LOST BRIDGE-RED RIVER.....	284
LOSTWOOD-MADISON.....	284
LUCKY MOUND-MADISON.....	284
LUCY-MADISON.....	285
MACKOBEE COULEE-MADISON.....	286
MAD MAX-MADISON.....	287
MAGPIE-DUPEROW.....	287
MANDAN-MADISON.....	287
MANDAREE-BAKKEN.....	288
MANDAREE-MADISON.....	288
MANITOU-RED RIVER.....	288
MANNING-MADISON.....	288
MARLEY-RED RIVER.....	289
MARMARTH-RED RIVER.....	289
MARMON-DAWSON BAY.....	289
MARMON-MADISON.....	289
MARMON-RED RIVER.....	289
MARQUIS-DUPEROW.....	289
MARQUIS-MADISON.....	290
MARY-MADISON.....	290
MARY-RED RIVER.....	290
MARY-STONEWALL.....	290
MCGREGOR-BAKKEN.....	290
MCGREGOR-DEVONIAN.....	291
MCGREGOR-MADISON.....	291
* MCGREGOR-WINNIPEGOSIS.....	292
MCKINNEY-MADISON.....	292
MEDICINE POLE HILLS-RED RIVER.....	293
MEDICINE POLE HILLS-WEST RED RIVER.....	295
MEDORA-HEATH.....	297
MEDORA-MADISON.....	298
MIDDLE CREEK-MADISON.....	300
MIDWAY-DEVONIAN.....	300
MIDWAY-MADISON.....	300

MIDWAY-RED RIVER.....	300
MIDWAY-SILURIAN.....	300
MIDWAY-STONEWALL.....	301
MIKKELSON-BAKKEN.....	301
MINNESOTA-MADISON.....	301
MISSOURI RIDGE-BIRDBEAR.....	301
MISSOURI RIDGE-MADISON.....	302
MISSOURI RIDGE-RED RIVER.....	302
MISSOURI RIDGE-STONEWALL.....	302
MOCCASIN CREEK-BAKKEN.....	303
MOHALL-MADISON.....	303
MOLINE-RED RIVER.....	305
MONDAK-BAKKEN.....	305
MONDAK-DUPEROW.....	305
MONDAK-MADISON.....	305
MONDAK-RED RIVER.....	312
** MONDAK-STONEWALL.....	313
MONDAK-TYLER.....	313
MORAINÉ-DUPEROW.....	313
MORAINÉ-MADISON.....	313
MORAINÉ-SILURIAN.....	314
MORAINÉ-WINNIPEGOSIS.....	314
MORGAN DRAW-BAKKEN.....	314
MORGAN DRAW-DUPEROW.....	315
MORGAN DRAW-MADISON.....	315
MOUNTROSE-MADISON.....	316
MOUSE RIVER PARK-MADISON.....	316
MURPHY CREEK-BAKKEN.....	320
MUSTA-DUPEROW.....	320
NAMELESS-DUPEROW.....	320
NAMELESS-MADISON.....	320
NAMELESS-RED RIVER.....	321
NAMELESS-SILURIAN.....	321
NAMELESS-STONEWALL.....	321
NELSON BRIDGE-DUPEROW.....	322
NELSON BRIDGE-RED RIVER.....	322
NEW HOME-BAKKEN.....	322
NEW HOME-DEADWOOD.....	322
NEW HOME-MADISON.....	322
NEW HRADEC-RED RIVER.....	322
NEUBURG-SPEARFISH/CHARLES.....	323
NEWPORTE-CAMBRO/ORDOVICIAN.....	329
NIÖBE-MADISON.....	329
NOHLY LAKE-MADISON.....	330
NOHLY LAKE-RED RIVER.....	330
NOONAN-MADISON.....	330
NORMA-MADISON.....	331
NORTH BRANCH-BIRDBEAR.....	331
NORTH BRANCH-DUPEROW.....	332
NORTH BRANCH-MADISON.....	332
NORTH BRANCH-RED RIVER.....	332
NORTH CREEK-TYLER.....	332
NORTH ELKHORN RANCH-BAKKEN.....	333
NORTH ELKHORN RANCH-MADISON.....	333
NORTH FORK-BAKKEN.....	336
NORTH FORK-DEVONIAN.....	336
NORTH FORK-RED RIVER.....	336
NORTH FORK-SILURIAN.....	336
NORTH FORK-STONEWALL.....	336
NORTH GRANO-MADISON.....	337
NORTH HAAS-MADISON.....	337
NORTH MAXBASS-MADISON.....	339
NORTH MOUSE RIV PARK-MADISON.....	339
NORTH ROTH-SPEARFISH.....	339
NORTH SERGIS-MADISON.....	339
NORTH SOURIS-MADISON.....	340
NORTH STAR-MADISON.....	340
NORTH TIOGA-BAKKEN.....	341
NORTH TIOGA-MADISON.....	341
NORTH TIOGA-RED RIVER.....	345
NORTH TIOGA-STONEWALL.....	345
NORTH TIOGA-WINNIPEGOSIS.....	345
NORTH TOBACCO GARDEN-DUPEROW.....	346
NORTH WESTHOPE-MADISON.....	346
NORTHEAST FOOTHILLS-MADISON.....	347
NORTHEAST LANDA-SPEARFISH/MADISON.....	351
NORTHGATE-MADISON.....	353
NORTHWEST MCGREGOR-BAKKEN.....	353
NORTHWEST MCGREGOR-DUPEROW.....	353
NORTHWEST MCGREGOR-MADISON.....	354
NORTHWEST MCGREGOR-WINNIPEGOSIS.....	354
NORWEGIAN CREEK-MADISON.....	355
OAKDALE-MADISON.....	355
OSLOE-MADISON.....	355
OTTER-RED RIVER.....	355
PAINTED WOODS-MADISON.....	356
PAINTED WOODS-WINNIPEGOSIS.....	356

PARK-BIRDBEAR.....	356
PARK-MADISON.....	356
PARK-RED RIVER.....	356
PASSPORT-MADISON.....	356
PATENT GATE-DUPEROW.....	357
PATENT GATE-MADISON.....	357
PATENT GATE-RED RIVER.....	357
PAULSON-MADISON.....	357
PAULSON-RED RIVER.....	358
PEARL-DUPEROW.....	358
PEMBROKE-RED RIVER.....	358
PERELLA-MADISON.....	358
PERSHING-DEVONIAN.....	358
PERSHING-MADISON.....	359
PERSHING-STONEWALL.....	359
PHELPS BAY-BAKKEN.....	359
PICKETT-MADISON.....	359
PIERRE CREEK-BAKKEN.....	360
PIERRE CREEK-BIRDBEAR.....	361
PIERRE CREEK-DUPEROW.....	362
PIERRE CREEK-MADISON.....	362
PIERRE CREEK-RED RIVER.....	362
PIERRE CREEK-SILURIAN.....	363
PIERRE CREEK-STONEWALL.....	364
PLAZA-MADISON.....	364
PLEASANT-MADISON.....	366
PLEASANT HILL-RED RIVER.....	367
PLEASANT VALLEY-MADISON.....	367
PLUMER-RED RIVER.....	368
POE-MADISON.....	368
POE-RED RIVER.....	368
POKER JIM-BAKKEN.....	369
POKER JIM-DUPEROW.....	369
POKER JIM-MADISON.....	369
POKER JIM-RED RIVER.....	370
PORTAL-MADISON.....	370
POWERS LAKE-MADISON.....	374
POWERS LAKE-RED RIVER.....	375
PRAIRIE JUNCTION-MADISON.....	375
PRATT-MADISON.....	375
PRESCOTT-MADISON.....	376
PRONGHORN-DUPEROW.....	376
PRONGHORN-MADISON.....	376
PRONGHORN-RED RIVER.....	377
RAGGED BUTTE-MADISON.....	377
RANCH COULEE-RED RIVER.....	378
RANDOLPH-DUPEROW.....	378
RANDOLPH-MADISON.....	378
RATTLESNAKE BUTTES-RED RIVER.....	379
RATTLESNAKE POINT-DUPEROW.....	379
RATTLESNAKE POINT-RED RIVER.....	379
RAUB-MADISON.....	380
RAWSON-DUPEROW.....	380
RAWSON-MADISON.....	380
RAWSON-RED RIVER.....	381
RAY-RED RIVER.....	381
RAY-STONEWALL.....	381
RED ROCK-SPEARFISH.....	381
RED WING CREEK-MADISON.....	382
REFUGE-MADISON.....	383
RENNIE LAKE-MADISON.....	383
RENVILLE-MADISON.....	385
RHAME-RED RIVER.....	385
RHOADES-BAKKEN.....	385
RHOADES-RED RIVER.....	385
RICHARDTON-WINNIPEG/DEADWOOD.....	385
RICHBURG-MADISON.....	386
RIDER-MADISON.....	386
RIVAL-MADISON.....	386
ROCKY HILL-MADISON.....	390
ROCKY RIDGE-HEATH.....	390
ROCKY RIDGE-MADISON.....	392
ROOSEVELT-BAKKEN.....	392
ROOSEVELT-BIRDBEAR.....	394
ROOSEVELT-DUPEROW.....	394
ROOSEVELT-MADISON.....	394
ROOSEVELT-RED RIVER.....	394
ROOSEVELT-STONEWALL.....	395
ROSEBUD-MADISON.....	395
ROTH-SPEARFISH/MADISON.....	396
ROUGH RIDER-BAKKEN.....	396
ROUGH RIDER-DUPEROW.....	398
ROUGH RIDER-MADISON.....	398
ROUGH RIDER-RED RIVER.....	402
ROUGH RIDER-SILURIAN.....	403
ROUND PRAIRIE-RED RIVER.....	403
ROUND PRAIRIE-WINNIPEGOSIS.....	403

ROUND TOP BUTTE-TYLER.....	403
RUSSELL-SPEARFISH/MADISON.....	404
RUSSIAN CREEK-MADISON.....	404
RUSSIAN CREEK-RED RIVER.....	405
SADDLE BUTTE-MADISON.....	405
SADDLE BUTTE-RED RIVER.....	405
* SADDLE BUTTE-STONEWALL.....	405
SADLER-BAKKEN.....	406
SADLER-MADISON.....	406
ST. JACOBS-BIRDBEAR.....	406
ST. JACOBS-DUPEROW.....	406
ST. JACOBS-MADISON.....	407
SAKAWAWEA-MADISON.....	407
SAND CREEK-DEVONIAN.....	407
SAND CREEK-RED RIVER.....	407
SAND CREEK-STONEWALL.....	407
SANDROCKS-DUPEROW.....	408
SANDROCKS-RED RIVER.....	408
SATHER LAKE-MADISON.....	408
SAUK-BAKKEN.....	408
* SAXON-DUPEROW.....	408
SAXON-RED RIVER.....	409
SCAIRT WOMAN-DUPEROW.....	409
SCAIRT WOMAN-GUNTON.....	409
SCAIRT WOMAN-MADISON.....	409
SCAIRT WOMAN-RED RIVER.....	410
SCANDIA-SPEARFISH/MADISON.....	410
SCHEFFIELD-SILURIAN.....	411
SCOTIA-MADISON.....	411
SECOND CREEK-RED RIVER.....	412
SERGIS-MADISON.....	412
SEVENMILE COULEE-MADISON.....	412
SHEALEY-MADISON.....	412
SHEEP BUTTE-RED RIVER.....	413
SHERMAN-MADISON.....	413
SHERWOOD-MADISON.....	414
SHOCKLEY-MADISON.....	417
SHORT CREEK-MADISON.....	417
SIMON BUTTE-RED RIVER.....	417
SIMON BUTTE-SILURIAN.....	418
SIMON BUTTE-STONEWALL.....	418
SIOUX-DUPEROW.....	418
SIOUX-MADISON.....	418
SIOUX-RED RIVER.....	419
SIOUX-STONEWALL.....	419
SIX CREEK-RED RIVER.....	419
SIXMILE-RED RIVER.....	419
* SKABO-MADISON.....	420
SKJERMO-DUPEROW.....	420
SKJERMO-RED RIVER.....	420
SKULL CREEK-RED RIVER.....	420
SMITH-MADISON.....	421
SNOW-MADISON.....	422
SNOWCOVER-BIRDBEAR.....	422
SNOWCOVER-DUPEROW.....	422
SNOWCOVER-MADISON.....	423
SNOWCOVER-RED RIVER.....	423
SOURIS-MADISON.....	423
SOURIS-SPEARFISH/MADISON.....	423
SOUTH ANTLER CREEK-MADISON.....	424
SOUTH BOXCAR-BIRDBEAR.....	426
SOUTH BOXCAR-DUPEROW.....	426
SOUTH BOXCAR-MADISON.....	426
SOUTH BOXCAR-RED RIVER.....	426
SOUTH BULL MOOSE-MADISON.....	426
SOUTH COTEAU-MADISON.....	427
SOUTH GOLD-RED RIVER.....	427
SOUTH HAAS-MADISON.....	427
SOUTH HEART-HEATH.....	428
SOUTH HORSE CREEK-RED RIVER.....	428
SOUTH LANDA-MADISON.....	429
SOUTH LONE TREE-MADISON.....	429
* SOUTH MCGREGOR-RATCLIFFE.....	430
SOUTH PLEASANT-MADISON.....	430
SOUTH RED WING-MADISON.....	430
SOUTH STARBUCK-MADISON.....	430
SOUTH STARBUCK-SPEARFISH.....	431
SOUTH TOBACCO GARDEN-DUPEROW.....	431
SOUTH TOBACCO GARDEN-RED RIVER.....	432
SOUTH WESTHOPE-MADISON.....	432
SOUTH WESTHOPE-SPEARFISH/CHARLES.....	432
SOUTHWEST AURELIA-MADISON.....	436
SOUTHWEST HAAS-MADISON.....	436
SOUTHWEST LANDA-MADISON.....	437
SOUTHWEST STARBUCK-MADISON.....	437
SOUTHWEST STARBUCK-SPEARFISH.....	438
SPIRAL-MADISON.....	438

SPOTTED HORN-MADISON.....	438
SPRING COULEE-MADISON.....	438
SPRING CREEK-RED RIVER.....	439
SPRING CREEK-STONEWALL.....	439
SPRING VALLEY-MADISON.....	439
SPRINGBROOK-DUPEROW.....	439
SPRINGBROOK-MADISON.....	439
SPRINGBROOK-RED RIVER.....	440
SPRINGBROOK-STONEWALL.....	440
SQUARE BUTTE-MADISON.....	440
SQUAW CREEK-MADISON.....	441
SQUAW CREEK-RED RIVER.....	441
SQUAW GAP-BAKKEN.....	441
SQUAW GAP-GUNTON.....	442
SQUAW GAP-MADISON.....	442
SQUAW GAP-RED RIVER.....	443
STADIUM-LOGEPOLE.....	443
STAFFORD-MADISON.....	443
STAMPEDE-MADISON.....	444
STANLEY-BAKKEN.....	444
STANLEY-MADISON.....	444
STARBUCK-MADISON.....	445
STATE LINE-RED RIVER.....	446
STINSON-MADISON.....	447
STOCKYARD CREEK-MADISON.....	448
STONEVIEW-BAKKEN.....	449
STONEVIEW-DUPEROW.....	449
STONEVIEW-MADISON.....	449
STONEVIEW-RED RIVER.....	450
STONEVIEW-STONEWALL.....	451
STONEVIEW-WINNIPEGOSIS.....	452
STONY CREEK-MADISON.....	452
STONY RUN-MADISON.....	453
SUBDIVISION-LOGEPOLE.....	453
SUGAR BEET-MADISON.....	454
SUNSET BUTTE-RED RIVER C.....	454
T. R.-DUPEROW.....	454
T. R.-MADISON.....	454
T. R.-RED RIVER.....	457
TANDY-RED RIVER.....	457
TAYLOR-WINNIPEG.....	457
TEMPLE-BAKKEN.....	457
TEMPLE-DAWSON BAY.....	457
TEMPLE-DUPEROW.....	458
TEMPLE-MADISON.....	458
TEMPLE-RED RIVER.....	459
TEMPLE-STONEWALL.....	459
TEMPLE-WINNIPEGOSIS.....	459
TEPEE BUTTE-RED RIVER.....	461
THOMPSON LAKE-MADISON.....	461
TIMBER CREEK-MADISON.....	461
TIMBER CREEK-RED RIVER.....	462
TIOGA-DEVONIAN.....	462
TIOGA-MADISON.....	462
TIOGA-MINNELUSA (NITROGEN).....	472
TIOGA-ORDOVICIAN.....	472
TIOGA-SILURIAN.....	472
TIOGA-STONEWALL.....	473
TIOGA-WINNIPEG/DEADWOOD.....	473
TOBACCO GARDEN-BAKKEN.....	473
TOBACCO GARDEN-DUPEROW.....	473
TOBACCO GARDEN-MADISON.....	474
TOBACCO GARDEN-RED RIVER.....	474
TODD-MADISON.....	474
TOLLEY-MADISON.....	475
TORNING-MADISON.....	475
TRACY MOUNTAIN-TYLER.....	476
TRAILSIDE-DUPEROW.....	477
TRAILSIDE-MADISON.....	477
TREE TOP-BAKKEN.....	477
TREE TOP-DUPEROW.....	478
TREE TOP-HEATH.....	478
TREE TOP-MADISON.....	478
* TRENTON-BIRDBEAR.....	481
TRENTON-DUPEROW.....	481
TRENTON-RED RIVER.....	482
TROTTERS-RED RIVER.....	482
TRUAX-BAKKEN.....	482
TRURO-MADISON.....	482
TYRONE-RED RIVER.....	484
TYRONE-STONEWALL.....	484
UKRAINA-MADISON.....	484
UKRAINA-RED RIVER.....	484
UNION CENTER-MADISON.....	484
UPLAND-GUNTON.....	485
UPLAND-RED RIVER.....	485
UPPER DES LACS-MADISON.....	485

VANVILLE-MADISON.....	486
VERSIPPI-LODGEPOLE.....	486
VIKING-MADISON.....	486
WABEK-MADISON.....	487
WAKE-MADISON.....	489
WANNAGAN-RED RIVER.....	489
WARD-MADISON.....	490
WAYNE-MADISON.....	490
WERNER-MADISON.....	493
WERNER-RED RIVER.....	493
WEST AMBROSE-DUPEROW.....	493
WEST BANK-LODGEPOLE/BAKKEN.....	493
WEST BUTTE-MADISON.....	494
WEST CAPA-MADISON.....	494
WEST CAPA-RED RIVER.....	494
WEST CAPA-SILURIAN.....	494
WEST DICKINSON-LODGEPOLE.....	494
WEST GREENE-MADISON.....	495
WEST ROTH-MADISON.....	495
WEST SHERWOOD-MADISON.....	496
WEST TIOGA-BAKKEN.....	496
WEST TIOGA-DUPEROW.....	496
WEST TIOGA-LODGEPOLE.....	496
WEST TIOGA-MADISON.....	497
WEST TIOGA-RED RIVER.....	497
WEST TIOGA-SILURIAN.....	498
WEST TIOGA-STONEWALL.....	498
WESTBERG-BAKKEN.....	498
WESTBERG-BIRDBEAR.....	499
WESTHOPE-MADISON.....	499
WESTHOPE-SPEARFISH.....	499
WHEATON-MADISON.....	499
WHISKEY JOE-DUPEROW.....	499
WHISKEY JOE-MADISON.....	500
WHITE ASH-MADISON.....	502
WHITE EARTH-MADISON.....	502
WHITE EARTH-RED RIVER.....	503
WHITE EARTH-WINNIPEGOSIS.....	504
WHITETAIL-DUPEROW.....	504
WHITETAIL-RED RIVER.....	504
WILDROSE-MADISON.....	504
WILDROSE-SOURIS RIVER.....	504
WILEY-MADISON.....	505
WILLIAMS CREEK-BIRDBEAR.....	511
WILLIAMS CREEK-MADISON.....	511
WILLIAMS CREEK-RED RIVER.....	512
WILLISTON-DUPEROW.....	512
WILLISTON-MADISON.....	512
WILLISTON-RED RIVER.....	513
WILLMEN-MADISON.....	513
WILLOW CREEK-MADISON.....	513
WILLOW CREEK-RED RIVER.....	513
WINDMILL-MADISON.....	514
WINNER-RED RIVER.....	514
WINTER BUTTE-DUPEROW.....	514
WINTER BUTTE-MADISON.....	514
WINTER BUTTE-RED RIVER.....	514
WOBURN-MADISON.....	515
WOLF BAY-DUPEROW.....	516
WRITING ROCK-RED RIVER.....	516
YELLOWSTONE-ORDOVICIAN.....	517
ZENITH-HEATH.....	517
ZENITH-NEWTON-HEATH.....	518
ZION-SPEARFISH/MADISON.....	519
UNNAMED WILDCATS-BAKKEN.....	519
UNNAMED WILDCATS-BAKKEN/THREE FORKS.....	520
UNNAMED WILDCATS-DAWSON BAY.....	520
UNNAMED WILDCATS-DUPEROW.....	520
UNNAMED WILDCATS-GUNTON.....	521
UNNAMED WILDCATS-LODGEPOLE.....	521
UNNAMED WILDCATS-MADISON.....	521
** UNNAMED WILDCATS-MIDALE/NESSON.....	523
UNNAMED WILDCATS-RED RIVER.....	523
UNNAMED WILDCATS-RED RIVER B.....	525
UNNAMED WILDCATS-SILURIAN.....	525
UNNAMED WILDCATS-SPEARFISH.....	525
UNNAMED WILDCATS-TYLER.....	525
UNNAMED WILDCATS-WINNIPEGOSIS.....	526
RECOVERED LIQUIDS FROM GAS LINES.....	527
DISPOSAL WELL SKIMMED CRUDE RECOVERY.....	530
WASTE OIL TREATING PLANT RECOVERY.....	534
PRODUCTION TOTALS BY POOL.....	535
OIL AND GAS PRODUCTION BY COUNTY.....	595
ENHANCED RECOVERY WATER INJECTION.....	596
ENHANCED RECOVERY GAS OR AIR INJECTION.....	625
SALT WATER DISPOSAL.....	628
PROCESSED GAS BY PLANT.....	645

* NEW POOL DISCOVERIES
** NEW POOL NOT SPACED

OPERATOR-LEASE JAN FEB MAR APR MAY JUN JUL AUG SEP OCT NOV DEC YR. CUM

ALEXANDER-DUPEROW MCKENZIE COUNTY (API:053)

CAMWEST LIMITED PARTNERSHIP

SKEDSVOLD #23-6													SE NW 23-151-101	F# 9132	SOW: F	CUM-O: 33994	CUM-W: 799	COMP: 02-02-2000								
R&LU: 33411	0	0	5524	29	3949	31	3391	30	3257	31	2913	30	2630	29	2718	31	2151	25	2753	30	1792	26	2916	31	33994	
SPACING: W2	0		146		24		3		9		3		10		0		175		121		88		220		799	
GAS IN MCF:	0		5939		5067		4418		4529		3059		2971		2288		2422		3276		1318		3146		38433	
NO. OF WELLS IN POOL: 1																										
POOL TOTAL:	0		5524		3949		3391		3257		2913		2630		2718		2151		2753		1792		2916		33994	
POOL TOTAL:	0		146		24		3		9		3		10		0		175		121		88		220		799	
MCF TOTAL:	0		5939		5067		4418		4529		3059		2971		2288		2422		3276		1318		3146		38433	

ALEXANDER-MADISON MCKENZIE COUNTY (API:053)

CAMWEST LIMITED PARTNERSHIP

BOLKEN #24-12													NW SW 24-151-101	F# 9617	SOW: F	CUM-O: 202369	CUM-W: 613724	COMP: 09-21-1982								
R&LU: 4911	487	31	458	29	415	26	449	29	470	29	413	28	475	31	463	30	397	29	451	31	360	26	211	21	5049	
SPACING: SW	3017		2740		2458		2790		2756		2555		2857		2791		2376		2477		1916		1308		30041	
GAS IN MCF:	645		552		541		654		635		527		636		701		591		658		329		277		6746	
SKEDSVOLD #1																										
R&LU: 5093	471	31	457	29	478	31	439	30	463	30	429	30	430	31	434	31	339	27	342	23	469	29	482	30	5233	
SPACING: NE	1001		955		1032		988		952		886		926		854		797		694		912		1008		11005	
GAS IN MCF:	473		448		767		760		788		734		770		675		543		606		868		869		8301	
SOVIG #25-2																										
R&LU: 1236	91	13	109	16	106	14	98	19	76	10	68	4	168	21	108	22	100	13	110	19	84	18	86	12	1204	
SPACING: NE	259		305		274		361		181		151		463		371		274		378		308		89		3414	
GAS IN MCF:	121		190		164		161		100		95		307		239		162		212		160		115		2026	

JETISON, INC.

SKEDSVOLD #24-5													SW NW 24-151-101	F# 10087	SOW: PNA	CUM-O: 16805	CUM-W: 56198	COMP: 10-14-1983								
TXP OPERATING CO.																										

TXPOC-HANSEN #1-23													C SE 23-151-101	F# 10970	SOW: PNA	CUM-O: 3422	CUM-W: 23693	COMP: 12-31-1984								
NO. OF WELLS IN POOL: 5																										
POOL TOTAL:	1049		1024		999		986		1009		910		1073		1005		836		903		913		779		11486	
POOL TOTAL:	4277		4000		3764		4139		3889		3592		4246		4016		3447		3549		3136		2405		44460	
MCF TOTAL:	1239		1190		1472		1575		1523		1356		1713		1615		1296		1476		1357		1261		17073	

ALEXANDER-RED RIVER MCKENZIE COUNTY (API:053)

CAMWEST LIMITED PARTNERSHIP

SKEDSVOLD #1													SE NE 23-151-101	F# 8165	SOW: PNA	CUM-O: 34328	CUM-W: 2468	COMP: 03-09-1981								
SKEDSVOLD #23-6																										
R&LU: 423	156	19	0	0	0	0	0	0	0	0	0	0	0	0	0	0	0	0	0	0	0	0	0	0	156	
SPACING: W2	13		0		0		0		0		0		0		0		0		0		0		0		13	
GAS IN MCF:	1837		0		0		0		0		0		0		0		0		0		0		0		1837	

CONSOLIDATED OIL & GAS, INC.

FEDERAL LAND BANK ET AL #23-1													SE NE 23-151-101	F# 4723	SOW: PNA	CUM-O: 9736	CUM-W: 4330	COMP: 10-08-1969								
NO. OF WELLS IN POOL: 3																										
POOL TOTAL:	156		0		0		0		0		0		0		0		0		0		0		0		156	
POOL TOTAL:	13		0		0		0		0		0		0		0		0		0		0		0		13	
MCF TOTAL:	1837		0		0		0		0		0		0		0		0		0		0		0		1837	

ALKALI CREEK-BAKKEN WILLIAMS COUNTY (API:105)

ORYX ENERGY CO.

OPERATOR-LEASE JAN FEB MAR APR MAY JUN JUL AUG SEP OCT NOV DEC YR.CUM

ALEXANDER-DUPEROW MCKENZIE COUNTY (API:053)

 CAMWEST LIMITED PARTNERSHIP

SKEDSVOLD #23-6													SE NW 23-151-101	F# 9132	SOW: F	CUM-O: 33994	CUM-W: 799	COMP: 02-02-2000								
R&LU: 33411	0	0	5524	29	3949	31	3391	30	3257	31	2913	30	2630	29	2718	31	2151	25	2753	30	1792	26	2916	31	33994	
SPACING: W2	0		146		24		3		9		3		10		0		175		121		88		220		799	
GAS IN MCF:	0		5939		5067		4418		4529		3059		2971		2288		2422		3276		1318		3146		38433	
NO. OF WELLS IN POOL: 1																										
POOL TOTAL:	0		5524		3949		3391		3257		2913		2630		2718		2151		2753		1792		2916		33994	
POOL TOTAL:	0		146		24		3		9		3		10		0		175		121		88		220		799	
MCF TOTAL:	0		5939		5067		4418		4529		3059		2971		2288		2422		3276		1318		3146		38433	

ALEXANDER-MADISON MCKENZIE COUNTY (API:053)

 CAMWEST LIMITED PARTNERSHIP

BOLKEN #24-12													NW SW 24-151-101	F# 9617	SOW: F	CUM-O: 202369	CUM-W: 613724	COMP: 09-21-1982								
R&LU: 4911	487	31	458	29	415	26	449	29	470	29	413	28	475	31	463	30	397	29	451	31	360	26	211	21	5049	
SPACING: SW	3017		2740		2458		2790		2756		2555		2857		2791		2376		2477		1916		1308		30041	
GAS IN MCF:	645		552		541		654		635		527		636		701		591		658		329		277		6746	
SKEDSVOLD #1																										
R&LU: 5093	471	31	457	29	478	31	439	30	463	30	429	30	430	31	434	31	339	27	342	23	469	29	482	30	5233	
SPACING: NE	1001		955		1032		988		952		886		926		854		797		694		912		1008		11005	
GAS IN MCF:	473		448		767		760		788		734		770		675		543		606		868		869		8301	
SOVIG #25-2																										
R&LU: 1236	91	13	109	16	106	14	98	19	76	10	68	4	168	21	108	22	100	13	110	19	84	18	86	12	1204	
SPACING: NE	259		305		274		361		181		151		463		371		274		378		308		89		3414	
GAS IN MCF:	121		190		164		161		100		95		307		239		162		212		160		115		2026	

JETTISON, INC.

SKEDSVOLD #24-5													SW NW 24-151-101	F# 10087	SOW: PNA	CUM-O: 16805	CUM-W: 56198	COMP: 10-14-1983								
TXP OPERATING CO.																										

TXPOC-HANSEN #1-23													C SE 23-151-101	F# 10970	SOW: PNA	CUM-O: 3422	CUM-W: 23693	COMP: 12-31-1984								
NO. OF WELLS IN POOL: 5																										
POOL TOTAL:	1049		1024		999		986		1009		910		1073		1005		836		903		913		779		11486	
POOL TOTAL:	4277		4000		3764		4139		3889		3592		4246		4016		3447		3549		3136		2405		44460	
MCF TOTAL:	1239		1190		1472		1575		1523		1356		1713		1615		1296		1476		1357		1261		17073	

ALEXANDER-RED RIVER MCKENZIE COUNTY (API:053)

 CAMWEST LIMITED PARTNERSHIP

SKEDSVOLD #1													SE NE 23-151-101	F# 8165	SOW: PNA	CUM-O: 34328	CUM-W: 2468	COMP: 03-09-1981								
SKEDSVOLD #23-6																										
R&LU: 423	156	19	0	0	0	0	0	0	0	0	0	0	0	0	0	0	0	0	0	0	0	0	0	0	156	
SPACING: W2	13		0		0		0		0		0		0		0		0		0		0		0		13	
GAS IN MCF:	1837		0		0		0		0		0		0		0		0		0		0		0		1837	

CONSOLIDATED OIL & GAS, INC.

FEDERAL LAND BANK ET AL #23-1													SE NE 23-151-101	F# 4723	SOW: PNA	CUM-O: 9736	CUM-W: 4330	COMP: 10-08-1969								
NO. OF WELLS IN POOL: 3																										
POOL TOTAL:	156		0		0		0		0		0		0		0		0		0		0		0		156	
POOL TOTAL:	13		0		0		0		0		0		0		0		0		0		0		0		13	
MCF TOTAL:	1837		0		0		0		0		0		0		0		0		0		0		0		1837	

ALKALI CREEK-BAKKEN WILLIAMS COUNTY (API:105)

 ORYX ENERGY CO.

OPERATOR-LEASE	JAN	FEB	MAR	APR	MAY	JUN	JUL	AUG	SEP	OCT	NOV	DEC	YR.CUM
MARMON #1-HD													
				SW SW 02-154-095		F# 12773	SOW: PNA	CUM-O: 8583		CUM-W: 4		COMP: 02-07-1990	
NO. OF WELLS IN POOL: 1													
POOL TOTAL:	0	0	0	0	0	0	0	0	0	0	0	0	0
POOL TOTAL:	0	0	0	0	0	0	0	0	0	0	0	0	0
MCF TOTAL:	0	0	0	0	0	0	0	0	0	0	0	0	0

AMBROSE-DUPEROW DIVIDE COUNTY (API:023)

BALCO THREE, INC.

BORGEN 11-24 #1				NW NW 24-163-099		F# 10230	SOW: PNA	CUM-O: 5030		CUM-W: 1595		COMP: 08-14-1983	
-----------------	--	--	--	------------------	--	----------	----------	-------------	--	-------------	--	------------------	--

BURLINGTON RESOURCES OIL & GAS COMPANY LP

THOMPSON #44-16H				SE SE 16-163-099		F# 14888	SOW: P	CUM-O: 23153		CUM-W: 428		COMP: 02-12-1999	
R&LU: 9195	885 31	804 29	820 31	773 30	794 31	760 30	770 31	745 31	687 30	752 31	687 30	666 30	9143
SPACING: SEC#	8	13	11	11	10	8	6	12	0	0	17	11	107
GAS IN MCF:	1473	1349	1396	1416	1459	1399	1431	1399	1314	1317	1197	1199	16349

COLT RESOURCES CORPORATION

NESS #41-23				NE NE 23-163-099		F# 9903	SOW: PNA	CUM-O: 97704		CUM-W: 26676		COMP: 02-21-1983	
-------------	--	--	--	------------------	--	---------	----------	--------------	--	--------------	--	------------------	--

DAVID H. ARRINGTON OIL & GAS, INC.

ALMOS #11-23				NW NW 23-163-099		F# 10137	SOW: P	CUM-O: 230640		CUM-W: 3278		COMP: 06-23-1983	
R&LU: 3115	302 31	272 29	293 31	286 30	281 31	267 30	236 31	246 31	248 30	264 31	297 28	299 31	3291
SPACING: NW	0	0	0	0	0	0	0	0	0	0	0	0	0
GAS IN MCF:	1240	1180	1145	1095	1261	1207	1158	877	908	1277	586	1046	12980

BUBLITZ #34-22-2				SW SE 22-163-099		F# 11438	SOW: P	CUM-O: 156214		CUM-W: 5144		COMP: 06-07-1985	
R&LU: 3444	315 31	291 29	296 31	285 30	295 31	285 30	292 31	274 31	298 30	281 31	285 28	294 31	3491
SPACING: SE	0	0	0	0	0	0	0	0	0	0	0	0	0
GAS IN MCF:	663	844	461	256	206	130	233	302	618	583	549	529	5374

BUBLITZ #42-22-1				SE NE 22-163-099		F# 11201	SOW: P	CUM-O: 117459		CUM-W: 1953		COMP: 12-05-1984	
R&LU: 2222	223 31	207 29	222 31	177 30	199 31	200 30	180 31	199 31	203 30	172 31	186 28	215 31	2383
SPACING: NE	0	0	0	0	0	0	0	0	0	0	0	0	0
GAS IN MCF:	483	316	417	324	321	201	369	389	518	624	429	410	4801

JETTISON, INC.

BAKKE #1				SW SE 14-163-099		F# 8495	SOW: PNA	CUM-O: 109868		CUM-W: 169820		COMP: 08-25-1981	
----------	--	--	--	------------------	--	---------	----------	---------------	--	---------------	--	------------------	--

LOUISIANA LAND & EXPLORATION CO.

CITY HENNING 11-13 #1				NW NW 13-163-099		F# 11102	SOW: PNA	CUM-O: 8966		CUM-W: 81444		COMP: 10-10-1984	
-----------------------	--	--	--	------------------	--	----------	----------	-------------	--	--------------	--	------------------	--

MISSION RIDGE ENTERPRISE

J. MYERS #1-14				NE NW 14-163-099		F# 11187	SOW: PNA	CUM-O: 2397		CUM-W: 13949		COMP: 11-20-1984	
----------------	--	--	--	------------------	--	----------	----------	-------------	--	--------------	--	------------------	--

WHITING PETROLEUM CORP.

STATE-HENNING #32-14-1				SW NE 14-163-099		F# 10298	SOW: P	CUM-O: 480114		CUM-W: 197096		COMP: 11-19-1983	
R&LU: 8522	355 24	515 29	423 26	743 29	735 31	737 30	653 28	805 31	893 30	854 31	912 30	833 31	8458
SPACING: NE	1161	1534	1473	1786	1684	1679	1653	2000	2010	1942	1926	1863	20711
GAS IN MCF:	224	259	237	262	379	287	312	486	549	592	575	244	4406

TORGESON #34-15-1				SW SE 15-163-099		F# 10301	SOW: P	CUM-O: 57767		CUM-W: 4759		COMP: 04-01-1984	
R&LU: 2017	200 31	190 26	186 30	183 30	180 31	186 30	177 31	155 26	190 15	180 31	182 30	186 31	2195
SPACING: SE	0	0	23	19	17	19	9	15	5	32	9	3	151
GAS IN MCF:	202	169	195	195	202	195	202	169	98	202	195	202	2226

NO. OF WELLS IN POOL: 11													
POOL TOTAL:	2280	2279	2240	2447	2484	2435	2308	2424	2519	2503	2549	2493	28961
POOL TOTAL:	1169	1547	1507	1816	1711	1706	1668	2027	2015	1974	1952	1877	20969
MCF TOTAL:	4285	4117	3851	3548	3828	3419	3705	3622	4005	4595	3531	3630	46136

OPERATOR-LEASE JAN FEB MAR APR MAY JUN JUL AUG SEP OCT NOV DEC YR.CUM

AMBROSE-RED RIVER

 COLT RESOURCES CORPORATION

DIVIDE COUNTY (API:023)

NESS #41-23 NE NE 23-163-099 F# 9903 SOW: PNA CUM-O: 21213 CUM-W: 127607 COMP: 02-21-1983

NO. OF WELLS IN POOL: 1
 POOL TOTAL: 0 0 0 0 0 0 0 0 0 0 0 0 0
 POOL TOTAL: 0 0 0 0 0 0 0 0 0 0 0 0 0
 MCF TOTAL: 0 0 0 0 0 0 0 0 0 0 0 0 0

AMIDON-BIRDBEAR

 JERRY CHAMBERS EXPLORATION CO.

SLOPE COUNTY (API:087)

HOLMEVIG #1-21 SW SW 21-135-101 F# 5499 SOW: PNA CUM-O: 4611 CUM-W: 2774 COMP: 08-27-1977

NO. OF WELLS IN POOL: 1
 POOL TOTAL: 0 0 0 0 0 0 0 0 0 0 0 0 0
 POOL TOTAL: 0 0 0 0 0 0 0 0 0 0 0 0 0
 MCF TOTAL: 0 0 0 0 0 0 0 0 0 0 0 0 0

AMIDON-RED RIVER

 JERRY CHAMBERS EXPLORATION CO.

SLOPE COUNTY (API:087)

HOLMEVIG #1-21 SW SW 21-135-101 F# 5499 SOW: PNA CUM-O: 15064 CUM-W: 93623 COMP: 12-17-1974

NO. OF WELLS IN POOL: 1
 POOL TOTAL: 0 0 0 0 0 0 0 0 0 0 0 0 0
 POOL TOTAL: 0 0 0 0 0 0 0 0 0 0 0 0 0
 MCF TOTAL: 0 0 0 0 0 0 0 0 0 0 0 0 0

AMOR-RED RIVER

 CONTINENTAL RESOURCES, INC.

BOWMAN COUNTY (API:011)

PFEIFER #1-8 NE NW 08-129-103 F# 8605 SOW: P CUM-O: 60335 CUM-W: 132018 COMP: 09-17-1981
 R&LU: 2870 304 31 245 28 258 31 237 30 240 31 72 9 305 26 283 31 253 30 234 25 249 30 226 31 2906
 SPACING: N2 563 492 533 498 505 180 664 506 487 432 393 407 5660

LUFF EXPLORATION CO.

DRONEN #33-20 NW SE 20-130-103 F# 5209 SOW: P CUM-O: 899000 CUM-W: 429128 COMP: 11-05-1972
 R&LU: 18762 1619 31 1516 29 1614 31 1536 30 1619 31 1552 30 1615 31 1605 31 1561 30 1596 31 1572 30 1589 31 18994
 SPACING: E2 2390 2251 2310 2284 2445 2623 2450 2559 2443 2542 2285 2418 29000
 GAS IN MCF: 422 396 421 401 422 405 422 419 777 795 783 791 6454

FOSSUM-STATE #8-17 C NE 17-130-103 F# 9771 SOW: PNA CUM-O: 25493 CUM-W: 46904 COMP: 03-09-1984

GROSS #1-8 SE SE 08-130-103 F# 6639 SOW: P CUM-O: 166304 CUM-W: 123528 COMP: 09-30-1978
 R&LU: 2028 0 0 0 0 0 0 0 0 10 7 416 23 454 30 257 22 344 22 219 16 394 31 2094
 SPACING: S2 0 0 0 0 0 0 435 1102 1313 745 985 835 1319 6734
 GAS IN MCF: 0 0 0 0 0 0 3 104 114 55 73 46 84 479

GROSS #15-17 S2 SE 17-130-103 F# 9439 SOW: P CUM-O: 117235 CUM-W: 127289 COMP: 08-05-1982
 R&LU: 3376 310 31 291 29 306 31 283 29 289 27 289 30 295 31 289 31 280 30 256 28 291 27 301 31 3480
 SPACING: S2 806 757 764 709 578 723 685 730 705 638 867 933 8895
 GAS IN MCF: 86 80 84 78 80 141 81 80 158 145 164 170 1347

NYGAARD #1-5 SW NW 05-129-103 F# 6765 SOW: P CUM-O: 372597 CUM-W: 340595 COMP: 03-26-1979
 R&LU: 11219 959 31 892 29 938 31 875 30 909 30 830 27 988 31 1036 31 986 30 1055 31 995 30 961 31 11424
 SPACING: W2 1488 1392 1488 1440 1417 1354 1453 1448 1440 1409 1440 1510 17279
 GAS IN MCF: 260 242 254 237 246 225 268 281 659 705 664 642 4683

NYGAARD #2-32 W2 SW 32-130-103 F# 7809 SOW: P CUM-O: 288003 CUM-W: 9092 COMP: 08-30-1980
 R&LU: 14141 1147 31 995 29 1198 26 1180 26 1327 31 1217 30 1266 31 1155 31 1186 30 1205 31 1084 30 1190 31 14150
 SPACING: W2 0 0 0 24 33 0 0 31 30 32 57 24 231
 GAS IN MCF: 291 253 304 300 337 309 322 293 988 1004 903 991 6295

NO. OF WELLS IN POOL: 7
 POOL TOTAL: 4339 3939 4314 4111 4384 3970 4885 4822 4523 4690 4410 4661 53048
 POOL TOTAL: 5247 4892 5095 4955 4978 5315 6354 6587 5850 6038 5877 6611 67799
 MCF TOTAL: 1059 971 1063 1016 1085 1083 1197 1187 2637 2722 2560 2678 19258

OPERATOR-LEASE JAN FEB MAR APR MAY JUN JUL AUG SEP OCT NOV DEC YR.CUM

ANTELOPE-DEVONIAN MCKENZIE COUNTY (API:053)

 AMERADA HESS CORP.

OLESON UNIT #1 NW SE 30-153-094 F# 2665 SOW: PNA CUM-O: 334185 CUM-W: 43889 COMP: 08-23-1960

ANTELOPE DEVONIAN UNIT
 #####

ANTELOPE DEVONIAN UNIT #4I NW NW 07-152-094 F# 4240 SOW: WI CUM-O: 206419 CUM-W: 268516 COMP: 05-31-1967

ANTELOPE UNIT "B" #1 C NW 01-152-095 F# 3086 SOW: PNA CUM-O: 256561 CUM-W: 4104 COMP: 04-11-1962

ANTELOPE UNIT "F" #1 NW NW 07-152-094 F# 3387 SOW: PNA CUM-O: 56326 CUM-W: 1875 COMP: 08-21-1963

ANTELOPE-DEVONIAN UNIT #10 NW SW 06-152-094 F# 1262 SOW: P CUM-O: 74837 CUM-W: 39261 COMP: 04-07-1995
 R&LU: 14163 989 31 1079 29 1291 31 1191 30 1350 31 1305 30 1342 31 1361 31 1391 30 1307 29 0 0 1679 31 14285
 SPACING: U 2085 689 649 590 543 541 519 524 444 405 0 736 7725
 GAS IN MCF: 85 106 133 207 86 323 48 67 44 166 0 30 1295

ANTELOPE-DEVONIAN UNIT #2 NE SE 01-152-095 F# 4222 SOW: GL CUM-O: 1693226 CUM-W: 1812187 COMP: 03-28-1967
 R&LU: 33733 3625 31 3225 29 3558 31 2867 30 2608 31 2423 30 1683 31 2971 31 2698 30 2887 31 2612 30 2544 31 33701
 SPACING: U 14011 13117 14606 13201 14045 14651 14638 14688 11610 14713 13092 12407 164779
 GAS IN MCF: 7635 4454 4965 7757 2738 7542 1249 1953 1327 6069 1087 706 47482

ANTELOPE-DEVONIAN UNIT #3 NE SW 32-153-094 F# 4239 SOW: GL CUM-O: 1047196 CUM-W: 404830 COMP: 05-29-1967
 R&LU: 12482 1099 31 1422 28 1264 31 1119 30 1165 31 992 30 817 31 850 30 886 29 967 31 886 29 1020 31 12487
 SPACING: U 2156 1960 1956 1699 1973 2067 2066 1954 1732 1847 1462 1607 22479
 GAS IN MCF: 5886 2212 2312 2394 1069 2112 931 962 725 1328 1389 1513 22833

ANTELOPE-DEVONIAN UNIT #5 NE NE 02-152-095 F# 3246 SOW: WI CUM-O: 143165 CUM-W: 61234 COMP: 12-23-1962

ANTELOPE-DEVONIAN UNIT #8 NE SE 01-152-095 F# 2373 SOW: PNA CUM-O: 630858 CUM-W: 856968 COMP: 02-16-1960

ANTELOPE-MADISON UNIT #D-523 NW SE 32-153-094 F# 1495 SOW: PNA CUM-O: 123637 CUM-W: 5046 COMP: 09-03-1962

ANTELOPE-MADISON UNIT #F-520HR SE NW 01-152-095 F# 4218 SOW: TA CUM-O: 1272458 CUM-W: 2309158 COMP: 03-14-1967
 R&LU: 174 0 0 0 0 0 174 1 0 0 0 0 0 0 0 0 0 0 0 0 0 0 0 174
 SPACING: U 0 0 0 0 0 13 0 0 0 0 0 0 0 0 0 0 0 0 0 0 0 0 13
 GAS IN MCF: 0 0 0 46 0 0 0 0 0 0 0 0 0 0 0 0 0 0 0 0 0 0 46

BRENNIA LACEY #1-32A LT 7 01-152-095 F# 13521 SOW: PNA CUM-O: 266634 CUM-W: 98985 COMP: 07-23-1993
 R&LU: 135 0 0 0 0 0 135 1 0 0 0 0 0 0 0 0 0 0 0 0 0 0 0 135
 SPACING: U 0 0 0 113 0 0 0 0 0 0 0 0 0 0 0 0 0 0 0 0 0 0 113
 GAS IN MCF: 0 0 0 42 0 0 0 0 0 0 0 0 0 0 0 0 0 0 0 0 0 0 42

NO. OF WELLS IN UNIT: 11
 UNIT TOTAL: 5713 5726 6113 5486 5123 4720 3842 5182 4975 5161 3498 5243 60782
 UNIT TOTAL: 18252 15766 17211 15616 16561 17259 17223 17166 13786 16965 14554 14750 195109
 MCF TOTAL: 13606 6772 7410 10446 3893 9977 2228 2982 2096 7563 2476 2249 71698

NO. OF WELLS IN POOL: 12
 POOL TOTAL: 5713 5726 6113 5486 5123 4720 3842 5182 4975 5161 3498 5243 60782
 POOL TOTAL: 18252 15766 17211 15616 16561 17259 17223 17166 13786 16965 14554 14750 195109
 MCF TOTAL: 13606 6772 7410 10446 3893 9977 2228 2982 2096 7563 2476 2249 71698

ANTELOPE-MADISON MCKENZIE COUNTY (API:053)

 AMERADA HESS CORP.

D. A. NELSON TR-1 #1 SW SW 05-152-094 F# 2172 SOW: PNA CUM-O: 12825 CUM-W: 105 COMP: 12-23-1966

F. E. WEEDEMAN TR-1 #2 NW NE 32-153-094 F# 1564 SOW: PNA CUM-O: 42368 CUM-W: 42516 COMP: 03-26-1959

ANTELOPE MADISON UNIT
 #####

ANTELOPE-DEVONIAN UNIT #10 NW SW 06-152-094 F# 1262 SOW: PNA CUM-O: 316947 CUM-W: 1055957 COMP: 12-28-1956

ANTELOPE-DEVONIAN UNIT #11I SE NE 32-153-094 F# 1359 SOW: PNA CUM-O: 76210 CUM-W: 70542 COMP: 04-02-1957

ANTELOPE-MADISON UNIT #A-522 SE SE 31-153-094 F# 2512 SOW: PNA CUM-O: 47937 CUM-W: 12151 COMP: 12-12-1959

ANTELOPE-MADISON UNIT #B-519 SE NW 02-152-095 F# 3841 SOW: PNA CUM-O: 1431 CUM-W: 11047 COMP: 06-23-1965

ANTELOPE-MADISON UNIT #B-521 LT 3 02-152-095 F# 2480 SOW: TA CUM-O: 232821 CUM-W: 152096 COMP: 11-06-1959

OPERATOR-LEASE -----	JAN ---	FEB ---	MAR ---	APR ---	MAY ---	JUN ---	JUL ---	AUG ---	SEP ---	OCT ---	NOV ---	DEC ---	YR.CUM -----
ANTELOPE-MADISON UNIT #B-523 R&LU: 11699 SPACING: U GAS IN MCF:	500 31 343 28 3806 3564	343 28 3031 3084	277 28 2415 3145	313 20 2014 2549	1025 31 5303 5585	1335 30 6613 6716	1367 31 6402 6367	1317 31 6923 6631	1260 30 6819 6588	1301 31 6739 6557	1283 30 6471 7348	1423 31 6733 8439	11744 63269 66573
ANTELOPE-MADISON UNIT #B-525				NW NW 32-153-094	F# 1335	SOW: PNA	CUM-O: 44488	CUM-W: 50693	COMP: 01-19-1957				
ANTELOPE-MADISON UNIT #C-520				LT 7 02-152-095	F# 2035	SOW: TA	CUM-O: 730913	CUM-W: 353805	COMP: 02-11-1959				
ANTELOPE-MADISON UNIT #C-522				SE SW 32-153-094	F# 1319	SOW: SI	CUM-O: 503457	CUM-W: 557944	COMP: 02-23-1957				
ANTELOPE-MADISON UNIT #C-524 R&LU: 3977 SPACING: U GAS IN MCF:	412 18 401 1952	407 20 433 1983	247 19 377 1930	367 22 367 2296	304 20 285 1556	230 11 196 947	420 26 402 1905	230 18 284 1257	329 20 393 1719	253 16 242 1464	319 20 327 1610	461 22 396 980	3979 4103 19599
ANTELOPE-MADISON UNIT #D-517				SE SE 02-152-095	F# 1711	SOW: PNA	CUM-O: 155000	CUM-W: 85348	COMP: 02-16-1958				
ANTELOPE-MADISON UNIT #D-519HR R&LU: 3733 SPACING: U GAS IN MCF:	233 16 279 1635	449 21 419 3368	264 13 268 1348	351 17 314 2541	361 18 318 1944	296 19 357 1780	233 17 272 1903	246 16 357 1900	283 17 404 1808	301 21 350 2477	363 23 443 1920	355 21 387 1422	3735 4168 24046
ANTELOPE-MADISON UNIT #D-523				NW SE 32-153-094	F# 1495	SOW: SI	CUM-O: 62059	CUM-W: 16749	COMP: 10-08-1957				
ANTELOPE-MADISON UNIT #E-516				NW NW 12-152-095	F# 1381	SOW: TAO	CUM-O: 133740	CUM-W: 79498	COMP: 03-12-1957				
ANTELOPE-MADISON UNIT #E-518				NW SW 01-152-095	F# 1255	SOW: TAO	CUM-O: 525794	CUM-W: 395189	COMP: 10-14-1956				
ANTELOPE-MADISON UNIT #E-520 R&LU: 8890 SPACING: U GAS IN MCF:	726 31 2427 4047	642 29 1672 6028	493 31 1986 4115	492 30 2088 4694	723 31 2192 4515	994 30 2423 5972	861 31 2082 6914	770 31 2282 6817	735 30 2243 6403	628 31 1856 6702	844 30 1905 7256	997 31 2166 9995	8905 25322 73458
ANTELOPE-MADISON UNIT #E-522				SE SE 32-153-094	F# 1186	SOW: TA	CUM-O: 219650	CUM-W: 332967	COMP: 08-01-1956				
ANTELOPE-MADISON UNIT #F-514				NW SE 12-152-095	F# 1345	SOW: PNA	CUM-O: 121486	CUM-W: 77194	COMP: 03-06-1959				
ANTELOPE-MADISON UNIT #F-515				SE NW 12-152-095	F# 2034	SOW: PNA	CUM-O: 432243	CUM-W: 462365	COMP: 12-16-1958				
ANTELOPE-MADISON UNIT #F-517 R&LU: 2902 SPACING: U GAS IN MCF:	0 0 0 0	0 0 0 0	0 0 0 0	0 0 0 0	136 13 939 3296	502 29 2464 8140	652 31 2655 11609	431 31 2596 10673	290 26 1888 7730	329 31 2335 9079	305 30 2289 8286	268 31 2459 8737	2913 17625 67550
ANTELOPE-MADISON UNIT #F-518				NE SW 01-152-095	F# 12152	SOW: SI	CUM-O: 222	CUM-W: 8678	COMP: 11-17-1987				
ANTELOPE-MADISON UNIT #F-519 R&LU: 3975 SPACING: U GAS IN MCF:	1262 31 3812 30955	1270 29 3341 29013	1304 31 3536 29424	94 3 228 2266	0 0 0 0	0 0 0 0	0 0 0 0	0 0 0 0	0 0 0 0	0 0 0 0	0 0 0 0	0 0 0 0	3930 10917 91658
ANTELOPE-MADISON UNIT #F-521				LT 3 01-152-095	F# 1372	SOW: TA	CUM-O: 212465	CUM-W: 207884	COMP: 06-08-1957				
ANTELOPE-MADISON UNIT #F-523				NW SW 33-153-094	F# 1269	SOW: TA	CUM-O: 150903	CUM-W: 150499	COMP: 12-18-1956				
ANTELOPE-MADISON UNIT #G-513				SE SE 12-152-095	F# 1344	SOW: TA	CUM-O: 147727	CUM-W: 138002	COMP: 07-25-1958				
ANTELOPE-MADISON UNIT #G-515				SE NE 12-152-095	F# 1567	SOW: SI	CUM-O: 449876	CUM-W: 245333	COMP: 03-06-1958				
ANTELOPE-MADISON UNIT #G-516				LT 1 12-152-095	F# 1351	SOW: PNA	CUM-O: 399184	CUM-W: 422803	COMP: 05-08-1957				
ANTELOPE-MADISON UNIT #G-518 HR R&LU: 14476 SPACING: U GAS IN MCF:	1312 31 7520 25311	1250 29 6609 23320	456 12 2550 8667	1503 30 6649 26507	1528 31 6911 31844	1311 30 6218 31624	1229 31 5377 32453	1182 31 6143 32126	1123 30 6082 32786	1229 31 6109 34747	1176 30 5965 36836	1179 31 6308 39381	14478 72441 355602
ANTELOPE-MADISON UNIT #G-519 R&LU: 39239 SPACING: U GAS IN MCF:	3658 31 17909 65976	3415 29 15544 60048	3497 31 16166 60828	3423 30 14778 63965	3377 31 14899 69352	3409 30 14685 67189	3046 31 13584 67608	3005 31 15349 66779	2959 30 15967 66621	3102 31 15183 62702	3102 31 14180 61423	3048 30 15040 61953	3309 31 183284 774444
ANTELOPE-MADISON UNIT #H-512				NW NW 18-152-094	F# 1468	SOW: PNA	CUM-O: 164855	CUM-W: 120055	COMP: 08-09-1957				
ANTELOPE-MADISON UNIT #H-514				NW SW 07-152-094	F# 1343	SOW: PNA	CUM-O: 831402	CUM-W: 1095966	COMP: 07-18-1957				
ANTELOPE-MADISON UNIT #H-516				NW NW 07-152-094	F# 1369	SOW: TA	CUM-O: 330295	CUM-W: 335024	COMP: 07-14-1957				
ANTELOPE-MADISON UNIT #H-521				NW NW 06-152-094	F# 1265	SOW: TAO	CUM-O: 183671	CUM-W: 122597	COMP: 11-15-1956				

OPERATOR-LEASE	JAN	FEB	MAR	APR	MAY	JUN	JUL	AUG	SEP	OCT	NOV	DEC	YR.CUM
ANTELOPE-MADISON UNIT #I-509D				SE SW 18-152-094	F# 2236	SOW: PNA	CUM-O: 3921	CUM-W: 10053	COMP: 04-16-1959				
ANTELOPE-MADISON UNIT #I-514				LT 8 07-152-094	F# 1279	SOW: TA	CUM-O: 235396	CUM-W: 101245	COMP: 12-29-1956				
ANTELOPE-MADISON UNIT #I-515				SE NW 07-152-094	F# 1370	SOW: PNA	CUM-O: 169086	CUM-W: 190010	COMP: 11-17-1957				
ANTELOPE-MADISON UNIT #I-517				SE SW 06-152-094	F# 1326	SOW: PNA	CUM-O: 187248	CUM-W: 192622	COMP: 02-02-1957				
ANTELOPE-MADISON UNIT #I-519				S2 NW 06-152-094	F# 1202	SOW: PNA	CUM-O: 363673	CUM-W: 141435	COMP: 09-09-1956				
ANTELOPE-MADISON UNIT #J-510				NW SE 18-152-094	F# 2087	SOW: PNA	CUM-O: 71324	CUM-W: 43072	COMP: 01-21-1959				
ANTELOPE-MADISON UNIT #J-512				NW NE 18-152-094	F# 1440	SOW: SI	CUM-O: 498058	CUM-W: 561109	COMP: 06-16-1957				
ANTELOPE-MADISON UNIT #J-514				NW SE 07-152-094	F# 1342	SOW: PNA	CUM-O: 146903	CUM-W: 125244	COMP: 02-14-1957				
ANTELOPE-MADISON UNIT #J-515				SW NE 07-152-094	F# 1416	SOW: SI	CUM-O: 158986	CUM-W: 165302	COMP: 03-23-1958				
ANTELOPE-MADISON UNIT #J-516				NW NE 07-152-094	F# 1417	SOW: TA	CUM-O: 371521	CUM-W: 143273	COMP: 09-20-1957				
ANTELOPE-MADISON UNIT #J-517I				SW SE 06-152-094	F# 2306	SOW: PNA	CUM-O: 9791	CUM-W: 21273	COMP: 06-26-1959				
ANTELOPE-MADISON UNIT #K-511				SE NE 18-152-094	F# 1780	SOW: PNA	CUM-O: 129778	CUM-W: 48444	COMP: 07-19-1958				
ANTELOPE-MADISON UNIT #K-513				SE SE 07-152-094	F# 1389	SOW: PNA	CUM-O: 635593	CUM-W: 700225	COMP: 07-26-1957				
ANTELOPE-MADISON UNIT #L-512				NW NW 17-152-094	F# 1499	SOW: TA	CUM-O: 254095	CUM-W: 167462	COMP: 09-08-1957				
ANTELOPE-MADISON UNIT #M-511				SE NW 17-152-094	F# 1398	SOW: SI	CUM-O: 428955	CUM-W: 371227	COMP: 05-09-1957				
ANTELOPE-MADISON UNIT #N-509				SW SE 17-152-094	F# 1254	SOW: PNA	CUM-O: 68164	CUM-W: 70777	COMP: 12-15-1956				
ANTELOPE-MADISON UNIT #N-510				NW SE 17-152-094	F# 1339	SOW: PNA	CUM-O: 63585	CUM-W: 27978	COMP: 02-07-1957				
BRENNA-LACEY UNIT #1				LT 2 01-152-095	F# 1350	SOW: PNA	CUM-O: 147094	CUM-W: 148452	COMP: 06-30-1959				
DANIEL HOPKINS #1				NW SW 08-152-094	F# 1512	SOW: PNA	CUM-O: 187512	CUM-W: 31886	COMP: 11-06-1957				
G. A. MORAN #2				SE SW 33-153-094	F# 1563	SOW: PNA	CUM-O: 248176	CUM-W: 57096	COMP: 04-13-1958				
NO. OF WELLS IN UNIT: 53													
UNIT TOTAL:	8103	7776	6538	6543	7454	8077	7808	7181	6979	7143	7338	7992	88932
UNIT TOTAL:	36154	31049	27298	26438	30847	32956	30774	33934	33796	32814	31580	33489	381129
MCF TOTAL:	133440	126844	109457	104818	118092	122368	128759	126183	123655	123728	124679	130907	1472930

NO. OF WELLS IN POOL: 55													
POOL TOTAL:	8103	7776	6538	6543	7454	8077	7808	7181	6979	7143	7338	7992	88932
POOL TOTAL:	36154	31049	27298	26438	30847	32956	30774	33934	33796	32814	31580	33489	381129
MCF TOTAL:	133440	126844	109457	104818	118092	122368	128759	126183	123655	123728	124679	130907	1472930

ANTELOPE-RED RIVER MCKENZIE COUNTY (API:053)

AMERADA HESS CORP.

ANTELOPE-DEVONIAN UNIT #11I				SE NE 32-153-094	F# 1359	SOW: PNA	CUM-O: 135	CUM-W: 85	COMP: 11-01-1994				
MCKEEN #30-23				NE SW 30-153-094	F# 12589	SOW: F	CUM-O: 165189	CUM-W: 8381	COMP: 06-18-1989				
R&LU: 11717	1086	31	960	28 1010 30	944 29 1036 31	959 29	981 30	976 30	930 30	987 30	922 29	953 30	11744
SPACING: GW2	73	78	85	54	14	5	33	34	13	0	25	24	438
GAS IN MCF:	11391	10314	10796	10260	10956	10434	10796	10903	10378	10559	10029	9947	126763
NO. OF WELLS IN POOL: 2													
POOL TOTAL:	1086	960	1010	944	1036	959	981	976	930	987	922	953	11744
POOL TOTAL:	73	78	85	54	14	5	33	34	13	0	25	24	438
MCF TOTAL:	11391	10314	10796	10260	10956	10434	10796	10903	10378	10559	10029	9947	126763

ANTELOPE-SANISH MCKENZIE COUNTY (API:053)

AMERADA HESS CORP.

ANTELOPE DEVONIAN UNIT #4I				NW NW 07-152-094	F# 4240	SOW: PNA	CUM-O: 2036	CUM-W: 34	COMP: 07-23-1991				
ANTELOPE-MADISON UNIT #D-519HR				LT 9 02-152-095	F# 1571	SOW: PNA	CUM-O: 20544	CUM-W: 0	COMP: 12-29-1957				
ANTELOPE-MADISON UNIT #D-523				NW SE 32-153-094	F# 1495	SOW: PNA	CUM-O: 90919	CUM-W: 1452	COMP: 10-06-1957				

OPERATOR-LEASE	JAN	FEB	MAR	APR	MAY	JUN	JUL	AUG	SEP	OCT	NOV	DEC	YR.CUM												
ANTELOPE-MADISON UNIT #E-522				SE SE 32-153-094		F# 1186	SOW: PNA	CUM-O: 46024		CUM-W: 6173		COMP: 09-13-1962													
ANTELOPE-MADISON UNIT #G-515				SE NE 12-152-095		F# 1567	SOW: PNA	CUM-O: 5241		CUM-W: 0		COMP: 03-06-1958													
ANTELOPE-MADISON UNIT #G-519				LT 10 01-152-095		F# 1111	SOW: PNA	CUM-O: 283256		CUM-W: 17781		COMP: 04-08-1960													
ANTELOPE-MADISON UNIT #H-514				NW SW 07-152-094		F# 1343	SOW: PNA	CUM-O: 62		CUM-W: 1		COMP: 07-18-1957													
ANTELOPE-MADISON UNIT #H-523I				NW SE 33-153-094		F# 1886	SOW: PNA	CUM-O: 62068		CUM-W: 54		COMP: 11-02-1958													
ANTELOPE-MADISON UNIT #I-515				SE NW 07-152-094		F# 1370	SOW: PNA	CUM-O: 279329		CUM-W: 13533		COMP: 11-17-1957													
ANTELOPE-MADISON UNIT #I-517				SE SW 06-152-094		F# 1326	SOW: PNA	CUM-O: 505853		CUM-W: 11531		COMP: 07-06-1959													
ANTELOPE-MADISON UNIT #I-519				S2 NW 06-152-094		F# 1202	SOW: PNA	CUM-O: 619302		CUM-W: 139557		COMP: 06-05-1959													
ANTELOPE-MADISON UNIT #J-515				SW NE 07-152-094		F# 1416	SOW: PNA	CUM-O: 602234		CUM-W: 22722		COMP: 10-03-1957													
ANTELOPE-MADISON UNIT #K-513				SE SE 07-152-094		F# 1389	SOW: PNA	CUM-O: 300607		CUM-W: 1142		COMP: 04-22-1957													
ANTELOPE-MADISON UNIT #L-515I				SW NW 08-152-094		F# 1917	SOW: PNA	CUM-O: 42631		CUM-W: 0		COMP: 01-04-1959													
ANTELOPE-MADISON UNIT #M-511				SE NW 17-152-094		F# 1398	SOW: PNA	CUM-O: 160779		CUM-W: 454		COMP: 02-23-1958													
ANTELOPE-MADISON UNIT #N-509				SW SE 17-152-094		F# 1254	SOW: PNA	CUM-O: 28018		CUM-W: 0		COMP: 10-30-1957													
BRENNA-LACEY UNIT #1				LT 2 01-152-095		F# 1350	SOW: GL	CUM-O: 861792		CUM-W: 432645		COMP: 06-30-1959													
R&LU: 23666	2348	31	2150	28	2423	31	2184	30	2157	31	2022	30	1758	31	386	15	1519	17	2410	31	2206	30	2177	31	23740
SPACING: NE	2298		1931		2338		2238		2228		2199		1793		701		695		2365		2545		2874		24205
GAS IN MCF:	14254		12262		14744		14130		13075		12184		11013		2355		15506		13497		11927		12885		147832
C. O. FELLAND #2							NW NW 33-153-094		F# 2317	SOW: PNA	CUM-O: 214286		CUM-W: 5841		COMP: 08-28-1959										
D. A. NELSON TR-1 #1							SW SW 05-152-094		F# 2172	SOW: PNA	CUM-O: 25484		CUM-W: 97		COMP: 04-30-1959										
DANIEL HOPKINS #1							NW SW 08-152-094		F# 1512	SOW: F	CUM-O: 465197		CUM-W: 8102		COMP: 11-01-1957										
R&LU: 702	87	15	85	14	68	15	72	14	73	16	50	13	72	15	47	13	69	14	51	10	70	11	67	9	811
SPACING: SW	0		0		0		0		0		0		0		0		0		9		20		13		42
GAS IN MCF:	1638		1445		1551		1372		1476		1205		1536		991		1250		1305		1385		1386		16540
F. E. WEEDEMAN TR-1 #2							NW NE 32-153-094		F# 1564	SOW: PNA	CUM-O: 458258		CUM-W: 41964		COMP: 03-14-1959										
FROHOLM UNIT #1							NE NE 30-153-094		F# 4118	SOW: PNA	CUM-O: 112345		CUM-W: 10213		COMP: 09-13-1966										
G. A. MORAN #2							SE SW 33-153-094		F# 1563	SOW: PNA	CUM-O: 598060		CUM-W: 40885		COMP: 04-14-1958										
R. A. HENDRICKSON #1							NW SE 06-152-094		F# 1432	SOW: PNA	CUM-O: 199708		CUM-W: 220		COMP: 09-18-1957										
REED-NORBY UNIT #1							NW NE 06-152-094		F# 1748	SOW: PNA	CUM-O: 81013		CUM-W: 2429		COMP: 04-20-1958										
CHESAPEAKE OPERATING, INC.	-----																								
FOX #1							SW NW 34-152-094		F# 12198	SOW: F	CUM-O: 186433		CUM-W: 2301		COMP: 01-29-1988										
R&LU: 9151	830	31	786	29	824	31	763	30	815	31	779	30	751	31	737	31	760	30	781	31	710	30	749	31	9285
SPACING: NW	18		19		5		0		0		0		0		90		20		0		0		0		152
GAS IN MCF:	1119		876		490		570		474		526		352		609		1656		1627		1290		857		10446
GUDBRANSON #1							NW SE 34-152-094		F# 12979	SOW: P	CUM-O: 65264		CUM-W: 2297		COMP: 11-11-1990										
R&LU: 4960	491	31	425	29	476	31	378	30	410	30	386	30	406	31	360	31	414	30	392	31	360	30	429	31	4927
SPACING: SE	13		8		6		0		0		0		0		0		45		0		0		0		72
GAS IN MCF:	179		318		240		246		275		398		581		766		842		742		689		415		5691
ROSE #1							SE NE 33-152-094		F# 12019	SOW: P	CUM-O: 136478		CUM-W: 3776		COMP: 01-03-1987										
R&LU: 4744	460	31	407	29	423	31	415	30	454	30	442	30	427	30	409	31	413	30	381	31	390	27	346	31	4967
SPACING: NE	0		0		0		0		0		0		0		0		0		27		0		40		67
GAS IN MCF:	1322		1616		1642		1719		1732		1366		1763		1866		1541		978		809		578		16932
WOLF FEDERAL #1							SE SW 34-152-094		F# 12643	SOW: P	CUM-O: 131977		CUM-W: 3523		COMP: 08-06-1989										
R&LU: 8634	956	31	728	29	772	31	658	30	785	31	529	30	831	31	696	31	678	30	662	31	600	30	663	31	8558
SPACING: SW	19		15		6		30		0		0		35		0		23		0		0		0		128
GAS IN MCF:	1676		759		657		725		1084		767		1077		1065		1077		1033		771		539		11230
CLINTON OIL CO.	-----																								
LOUIS DRAGS WOLF #1							SW NE 28-152-094		F# 845	SOW: PNA	CUM-O: 167971		CUM-W: 1250		COMP: 06-30-1955										
GULF OIL CORP.	-----																								

OPERATOR-LEASE	JAN	FEB	MAR	APR	MAY	JUN	JUL	AUG	SEP	OCT	NOV	DEC	YR.CUM
DRAGS WOLF HEIRS #1				SW NW 27-152-094	F# 2308	SOW: PNA	CUM-O: 60887	CUM-W: 925	COMP: 07-06-1959				
LLOYD H. SMITH													
D. GILBERTSON #1				SW NW 29-153-094	F# 4018	SOW: PNA	CUM-O: 300553	CUM-W: 41405	COMP: 02-04-1966				
F. E. WEEDEMAN #A-1				SE SW 29-153-094	F# 2841	SOW: PNA	CUM-O: 212786	CUM-W: 17055	COMP: 12-08-1965				
FROHOLM ESTATE #1				SE SW 19-153-094	F# 4098	SOW: PNA	CUM-O: 41824	CUM-W: 2247	COMP: 08-07-1966				
FROHOLM-GOVT. #1				SW SE 19-153-094	F# 4047	SOW: PNA	CUM-O: 65496	CUM-W: 3060	COMP: 05-18-1966				
P & P PRODUCING, INC.													
ELLA MANY RIBS #1				SW NW 21-152-094	F# 1164	SOW: PNA	CUM-O: 205338	CUM-W: 2274	COMP: 09-02-1956				
HARVEY HOPKINS "A" #3				NW NE 17-152-094	F# 1779	SOW: PNA	CUM-O: 1123222	CUM-W: 56707	COMP: 05-16-1958				
ROSE HOPKINS HAND #1				SW SW 16-152-094	F# 1890	SOW: PNA	CUM-O: 498728	CUM-W: 12382	COMP: 08-06-1958				
ROSE HOPKINS HAND #2 SWD				SW SE 16-152-094	F# 2179	SOW: PNA	CUM-O: 137489	CUM-W: 205	COMP: 04-15-1959				
PAN AMERICAN PETROLEUM CORP.													
DORA HOPKINS #1				SW SW 22-152-094	F# 762	SOW: PNA	CUM-O: 151631	CUM-W: 591	COMP: 03-12-1955				
HARVEY HOPKINS "B" #1				SW NW 16-152-094	F# 2057	SOW: PNA	CUM-O: 122594	CUM-W: 291	COMP: 01-02-1959				
NEW YEAR MANY RIBS #1				SW NW 28-152-094	F# 566	SOW: PNA	CUM-O: 38305	CUM-W: 108	COMP: 11-01-1954				
WOODROW STARR #1				SW SE 21-152-094	F# 341	SOW: PNA	CUM-O: 279254	CUM-W: 98	COMP: 12-06-1953				
PRIMA EXPLORATION, INC.													
ELLA MANY RIBS #A-1				SW SW 21-152-094	F# 1306	SOW: F	CUM-O: 120357	CUM-W: 36	COMP: 02-11-1957				
R&LU: 1101	86 31	141 5	162 2	18 2 73 3	39 1	95 2	91 2 19 3	55 4 144 1	71 1	994			
SPACING: SW	0	0	0	0	0	0	0	0	0	0			
GAS IN MCF:	5	2	0	0	2	9	0	3	0	5	61	0	87
ELLA MANY RIBS #2-B				NE NW 21-152-094	F# 12284	SOW: P	CUM-O: 91878	CUM-W: 4925	COMP: 02-06-1988				
R&LU: 5087	438 31	354 29	329 31	429 30 458 31	188 29	676 31	464 31 430 30	358 22 568 26	382 31	5074			
SPACING: NW	8	3	0	0	22	0	0	0	10	0	0	0	43
GAS IN MCF:	3656	3081	3103	3266	3584	3259	3481	3606	3484	3087	3142	2869	39618
KATE HOPKINS #1				SW NE 21-152-094	F# 1509	SOW: P	CUM-O: 569154	CUM-W: 12023	COMP: 12-06-1957				
R&LU: 2719	0 0	0 0	52 2	0 0 465 29	367 30	349 31	236 23 215 21	361 31 375 30	367 31	2787			
SPACING: NE	0	0	0	0	29	50	28	61	127	40	0	0	335
GAS IN MCF:	0	0	7	0	1681	1460	1822	1174	1010	1653	1803	1970	12580
WOODROW STAR "A" #1				SW SE 21-152-094	F# 1987	SOW: P	CUM-O: 995824	CUM-W: 30796	COMP: 10-22-1958				
R&LU: 8333	542 25	964 29	1013 31	994 30 776 31	521 30	784 27	568 31 729 26	614 31 578 30	428 27	8511			
SPACING: SE	86	24	11	0	31	147	168	0	63	120	0	0	650
GAS IN MCF:	802	1336	1642	1653	1222	927	1617	1148	1411	1335	1100	756	14949
RANCH OIL CO.													
D. GILBERTSON #1-A				SW NW 29-153-094	F# 4695	SOW: P	CUM-O: 283492	CUM-W: 26359	COMP: 07-05-1969				
R&LU: 1991	161 20	217 25	150 15	135 15 184 3	173 4	204 3	194 4 386 3	0 4 253 4	154 3	2211			
SPACING: NW	35	42	20	27	35	0	34	39	44	54	50	28	408
GAS IN MCF:	100	100	150	350	500	200	150	145	291	180	175	105	2446
PRONGHORN #1				NE SE 17-152-094	F# 11686	SOW: F	CUM-O: 87438	CUM-W: 5958	COMP: 12-12-1985				
R&LU: 1710	46 10	15 5	20 2	13 1 34 1	41 2	37 2	14 3 63 4	435 17 590 22	613 28	1921			
SPACING: SE	10	0	3	3	3	0	6	4	47	179	209	213	677
GAS IN MCF:	784	138	219	781	770	673	563	676	915	1585	2035	2061	11200
THREE AFFILIATED TRIBES													
DRAGS WOLF #1				NW SW 27-152-094	F# 4168	SOW: SI	CUM-O: 133314	CUM-W: 196	COMP: 12-19-1966				
TIDDENS PETROLEUM CORP.													
DORIS SLAATEN #1				SE NW 30-153-094	F# 2839	SOW: PNA	CUM-O: 479	CUM-W: 0	COMP: 02-16-1967				
WESCO OPERATING INC.													

OPERATOR-LEASE	JAN	FEB	MAR	APR	MAY	JUN	JUL	AUG	SEP	OCT	NOV	DEC	YR.CUM
MELBY #42-8													
R&LU: 786	99 9	90 7	73 8	27 4	0 0	10 1	103 5	140 10	30 8	137 10	85 9	44 6	838
SPACING: NE	16	6	14	0	0	0	28	15	81	20	16	16	212
NO. OF WELLS IN POOL: 52													
POOL TOTAL:	6544	6362	6785	6086	6684	5547	6493	4342	5725	6637	6929	6490	74624
POOL TOTAL:	2503	2048	2403	2298	2348	2396	2092	910	1145	2824	2840	3184	26991
MCF TOTAL:	25535	21933	24445	24812	25875	22974	23955	14404	28983	27027	25187	24421	289551

ANTELOPE-SILURIAN MCKENZIE COUNTY (API:053)

AMERADA HESS CORP.

ANTELOPE UNIT "B" #1													
R&LU: 21949	2031 31	1609 28	1917 31	1702 30	2056 31	1921 30	1270 29	2039 31	1921 30	1772 31	1831 30	1885 31	21954
SPACING: W2	16760	14556	17049	15346	15923	15906	12301	15761	16304	15869	15127	19000	189902
GAS IN MCF:	6496	5669	6855	6549	6091	5970	2653	6906	6039	6342	6876	8276	74722
ANTELOPE UNIT "E" #1													
R&LU: 244	130 5	0 0	0 0	0 0	0 0	0 0	0 0	0 0	0 0	92 4	0 0	0 0	222
SPACING: FILE	675	0	0	0	0	0	0	0	0	332	0	0	1007
GAS IN MCF:	147	0	0	0	0	0	0	0	0	355	0	0	502
ANTELOPE UNIT "F" #1													
ANTELOPE-DEVONIAN UNIT #11I													
ANTELOPE-DEVONIAN UNIT #8													
ANTELOPE-MADISON UNIT #D-523													
OLESON UNIT #1													
NO. OF WELLS IN POOL: 7													
POOL TOTAL:	2161	1609	1917	1702	2056	1921	1270	2039	1921	1864	1831	1885	22176
POOL TOTAL:	17435	14556	17049	15346	15923	15906	12301	15761	16304	16201	15127	19000	190909
MCF TOTAL:	6643	5669	6855	6549	6091	5970	2653	6906	6039	6697	6876	8276	75224

ANTELOPE-STONEWALL MCKENZIE COUNTY (API:053)

AMERADA HESS CORP.

BRENNNA LACEY #1-32A													
R&LU: 7752	0 0	0 0	0 0	473 4	1458 20	1552 29	1047 30	863 31	179 7	835 26	652 21	750 28	7809
SPACING: N2	0	0	0	0	9	27	2	0	0	14	18	13	83
GAS IN MCF:	0	0	0	1531	4490	4523	3530	2605	594	2685	2949	3044	25951
NO. OF WELLS IN POOL: 1													
POOL TOTAL:	0	0	0	473	1458	1552	1047	863	179	835	652	750	7809
POOL TOTAL:	0	0	0	0	9	27	2	0	0	14	18	13	83
MCF TOTAL:	0	0	0	1531	4490	4523	3530	2605	594	2685	2949	3044	25951

ANTELOPE-WINNIPEG/DEADWOOD MCKENZIE COUNTY (API:053)

AMERADA HESS CORP.

BRENNNA-LACEY 1 #32													
R&LU: 983	87 31	83 29	85 31	87 30	92 31	80 29	92 31	92 31	93 30	68 31	63 30	60 31	982
SPACING: GSEC	251	233	267	246	242	180	182	211	201	209	231	250	2703
GAS IN MCF:	93725	95643	95873	96579	96233	80945	95948	94630	90933	88207	88057	89579	1106352
OSCAR MOE #32-43													
R&LU: 892	92 31	86 29	91 31	86 30	92 31	88 30	91 31	89 31	85 30	57 31	13 8	17 27	887
SPACING: GSEC	90	82	89	99	143	107	75	140	171	206	51	136	1389
GAS IN MCF:	65397	60612	64350	59846	60304	55268	53442	52012	44732	43479	10268	17190	586900
NO. OF WELLS IN POOL: 2													
POOL TOTAL:	179	169	176	173	184	168	183	181	178	125	76	77	1869
POOL TOTAL:	341	315	356	345	385	287	257	351	372	415	282	386	4092
MCF TOTAL:	159122	156255	160223	156425	156537	136213	149390	146642	135665	131686	98325	106769	1693252

ANTELOPE CREEK-MADISON MCKENZIE COUNTY (API:053)

JETTISON, INC.

OPERATOR-LEASE	JAN	FEB	MAR	APR	MAY	JUN	JUL	AUG	SEP	OCT	NOV	DEC	YR.CUM
NEER #11-1													
				SE SW 11-149-101	F# 10816	SOW: PNA	CUM-O: 6434	CUM-W: 14225	COMP: 12-20-1987				
NO. OF WELLS IN POOL: 1													
POOL TOTAL:	0	0	0	0	0	0	0	0	0	0	0	0	0
POOL TOTAL:	0	0	0	0	0	0	0	0	0	0	0	0	0
MCF TOTAL:	0	0	0	0	0	0	0	0	0	0	0	0	0

ANTELOPE CREEK-RED RIVER MCKENZIE COUNTY (API:053)

 ENRON OIL & GAS CO.

BELL 14 #1				NE NW 14-149-101	F# 11282	SOW: PNA	CUM-O: 42960	CUM-W: 20107	COMP: 01-01-1985
JETTISON, INC.									

NEER #11-1				SE SW 11-149-101	F# 10816	SOW: PNA	CUM-O: 27568	CUM-W: 15169	COMP: 10-06-1984				
NO. OF WELLS IN POOL: 2													
POOL TOTAL:	0	0	0	0	0	0	0	0	0	0	0	0	0
POOL TOTAL:	0	0	0	0	0	0	0	0	0	0	0	0	0
MCF TOTAL:	0	0	0	0	0	0	0	0	0	0	0	0	0

ANTELOPE CREEK-STONEWALL MCKENZIE COUNTY (API:053)

 JETTISON, INC.

NEER #11-1				SE SW 11-149-101	F# 10816	SOW: PNA	CUM-O: 950	CUM-W: 7671	COMP: 01-17-1987				
NO. OF WELLS IN POOL: 1													
POOL TOTAL:	0	0	0	0	0	0	0	0	0	0	0	0	0
POOL TOTAL:	0	0	0	0	0	0	0	0	0	0	0	0	0
MCF TOTAL:	0	0	0	0	0	0	0	0	0	0	0	0	0

ANTLER-MADISON BOTTINEAU COUNTY (API:009)

 SAMEDAN OIL CORP.

ANTLER MADISON UNIT
 #####

ANTLER MIDDLE UNIT #11-30				NW NW 30-163-081	F# 5193	SOW: P	CUM-O: 36805	CUM-W: 192084	COMP: 10-16-1972																
R&LU: 0	30	31	30	29	60	31	50	30	40	31	43	30	43	31	42	31	46	30	46	31	39	27	59	31	528
SPACING: U	1400		1400		1550		1800		715		780		755		870		815		965		1060		1154		13264
GAS IN MCF:	31	29	31		30	31	30	31	30	31	30	31	30	31	30	31	30	31	27	31	27	31	31	31	363

ANTLER MIDDLE UNIT #12-30				SW NW 30-163-081	F# 14805	SOW: P	CUM-O: 2475	CUM-W: 97145	COMP: 03-24-1998																
R&LU: 0	15	4	34	24	65	25	75	30	65	31	68	26	70	31	75	31	80	30	75	31	60	25	80	31	762
SPACING: U	1200		3500		6700		4200		6325		6150		6025		6630		6510		6100		6350		6675		66365
GAS IN MCF:	4	24	25		30	31	26	31	26	31	26	31	31	30	31	30	31	30	31	25	31	25	31	31	319

ANTLER MIDDLE UNIT #13-19				NW SW 19-163-081	F# 8045	SOW: P	CUM-O: 44932	CUM-W: 36214	COMP: 02-19-1981																
R&LU: 0	65	31	65	29	92	31	90	30	140	31	170	30	170	31	180	31	180	30	170	31	100	18	175	31	1597
SPACING: U	220		250		350		150		430		380		365		425		380		355		370		420		4095
GAS IN MCF:	31	29	31		30	31	30	31	30	31	30	31	31	30	31	30	31	30	31	18	31	18	31	31	354

ANTLER MIDDLE UNIT #14-19				SW SW 19-163-081	F# 5035	SOW: P	CUM-O: 146502	CUM-W: 74713	COMP: 03-17-1971																
R&LU: 0	80	31	80	29	110	31	115	30	160	31	150	30	155	31	155	31	165	30	150	31	90	17	160	31	1570
SPACING: U	190		275		325		300		475		490		385		425		440		420		500		540		4765
GAS IN MCF:	31	29	31		30	31	30	31	30	31	30	31	31	30	31	30	31	30	31	17	31	17	31	31	353

ANTLER MIDDLE UNIT #32-25				SW NE 25-163-082	F# 14751	SOW: P	CUM-O: 2636	CUM-W: 65382	COMP: 02-27-1998																
R&LU: 7432	35	31	25	29	50	31	40	30	60	31	70	26	75	31	75	31	80	30	80	31	60	26	95	31	745
SPACING: U	5662		950		1250		3600		1740		1610		1560		1800		1710		3375		3535		3680		30472
GAS IN MCF:	31	29	31		30	31	30	31	30	31	26	31	31	30	31	30	31	30	31	26	31	26	31	31	358

ANTLER MIDDLE UNIT #41-25				NE NE 25-163-082	F# 14747	SOW: WI	CUM-O: 2558	CUM-W: 36515	COMP: 01-05-1998
---------------------------	--	--	--	------------------	----------	---------	-------------	--------------	------------------

ANTLER MIDDLE UNIT #42-25				SE NE 25-163-082	F# 14748	SOW: P	CUM-O: 2917	CUM-W: 81205	COMP: 01-28-1998																
R&LU: 0	45	31	45	29	70	31	50	30	75	31	70	26	75	31	80	31	85	30	78	31	62	25	85	31	820
SPACING: U	850		1050		3493		4800		4700		3665		3655		3900		3920		3710		3965		4230		41938
GAS IN MCF:	31	29	31		30	31	30	31	30	31	26	31	31	30	31	30	31	30	31	25	31	25	31	31	357

ANTLER MIDDLE UNIT #43-24				NE SE 24-163-082	F# 4995	SOW: P	CUM-O: 75170	CUM-W: 115026	COMP: 01-24-1971																
R&LU: 0	25	31	20	29	30	31	40	30	43	31	52	30	60	31	70	31	75	30	75	31	68	25	85	31	643
SPACING: U	390		425		550		1320		3435		3130		3305		3960		3585		2659		2580		3785		29124
GAS IN MCF:	31	29	31		30	31	30	31	30	31	26	31	31	30	31	30	31	30	31	25	31	25	31	31	361

OPERATOR-LEASE	JAN	FEB	MAR	APR	MAY	JUN	JUL	AUG	SEP	OCT	NOV	DEC	YR.CUM
ANTLER MIDALE UNIT #44-24													
R&LU: 0	20 31	15 29	35 31	60 30	40 31	50 30	70 31	92 31	94 30	82 31	60 24	90 31	708
SPACING: U	510	972	1130	4003	6036	6150	2315	2202	2550	3375	3318	3575	36136
GAS IN MCF:	31	29	31	30	31	30	31	31	30	31	24	31	360
NO. OF WELLS IN UNIT: 9													
UNIT TOTAL:	315	314	512	520	623	673	718	769	805	756	539	829	7373
UNIT TOTAL:	10422	8822	15348	20173	23856	22355	18365	20212	19910	20959	21678	24059	226159
MCF TOTAL:	221	227	242	240	248	228	248	248	240	248	187	248	2825

NO. OF WELLS IN POOL: 9													
POOL TOTAL:	315	314	512	520	623	673	718	769	805	756	539	829	7373
POOL TOTAL:	10422	8822	15348	20173	23856	22355	18365	20212	19910	20959	21678	24059	226159
MCF TOTAL:	221	227	242	240	248	228	248	248	240	248	187	248	2825

ARNEGARD-MADISON MCKENZIE COUNTY (API:053)

 BROCHAT ENGINEERING & MGMT SERVICES, INC.

HEGGEN #33R-29													
R&LU: 4331	363 31	351 29	379 31	357 30	364 31	354 30	358 31	354 31	344 30	349 31	330 30	361 31	4264
SPACING: NWSE	1402	1317	1398	1343	1394	1390	1473	1430	1315	1403	1370	1388	16623
GAS IN MCF:	290	281	303	286	292	283	286	283	275	279	264	289	3411
NO. OF WELLS IN POOL: 1													
POOL TOTAL:	363	351	379	357	364	354	358	354	344	349	330	361	4264
POOL TOTAL:	1402	1317	1398	1343	1394	1390	1473	1430	1315	1403	1370	1388	16623
MCF TOTAL:	290	281	303	286	292	283	286	283	275	279	264	289	3411

ASH-RED RIVER BOWMAN COUNTY (API:011)

 HUSKY OIL CO.

FANDRICK #16-33													
R&LU: 4331	363 31	351 29	379 31	357 30	364 31	354 30	358 31	354 31	344 30	349 31	330 30	361 31	4264
SPACING: NWSE	1402	1317	1398	1343	1394	1390	1473	1430	1315	1403	1370	1388	16623
GAS IN MCF:	290	281	303	286	292	283	286	283	275	279	264	289	3411
NO. OF WELLS IN POOL: 1													
POOL TOTAL:	363	351	379	357	364	354	358	354	344	349	330	361	4264
POOL TOTAL:	1402	1317	1398	1343	1394	1390	1473	1430	1315	1403	1370	1388	16623
MCF TOTAL:	290	281	303	286	292	283	286	283	275	279	264	289	3411

ASH COULEE-BAKKEN BILLINGS COUNTY (API:007)

 ARMSTRONG OPERATING, INC.

KARLA #21-16H													
R&LU: 478	94 31	62 29	72 31	51 30	28 31	23 30	25 31	22 31	29 30	32 31	42 29	32 28	512
SPACING: W2#	27	62	11	24	17	20	17	13	16	12	2	18	239
GAS IN MCF:	3787	3580	3051	2281	2299	2196	2245	2204	1970	1920	1794	1825	29152
USA-PEROW #14-8H													
R&LU: 2195	209 31	206 29	191 31	168 30	140 31	182 24	194 31	199 31	163 30	109 29	207 30	221 31	2189
SPACING: W2#	0	0	9	36	20	22	32	33	19	4	31	28	234
GAS IN MCF:	2269	2286	2008	1751	1638	1826	2319	2254	1928	801	1913	2045	23038
NANCY RAUCH #21-1(H)													
R&LU: 4548	546 27	354 27	386 31	399 30	442 31	431 30	450 31	391 30	435 30	384 31	370 25	366 31	4954
SPACING: W2#	0	0	0	4	12	14	14	22	7	23	4	0	100
GAS IN MCF:	671	499	553	540	548	587	648	588	555	561	492	513	6755

OPERATOR-LEASE	JAN	FEB	MAR	APR	MAY	JUN	JUL	AUG	SEP	OCT	NOV	DEC	YR.CUM
RACHEL SHAPIRO #5-1				SE SE 05-142-101	F# 12815	SOW: P	CUM-O: 171060	CUM-W: 3252	COMP: 08-14-1990				
R&LU: 116	0 28	8 29	5 27	90 27	13 31	0 0	19 7	19 15	40 24	15 31	36 30	6 31	251
SPACING: E2#	32	0	4	36	0	0	0	0	0	0	0	0	72
GAS IN MCF:	231	177	1075	1204	187	345	926	910	1181	1611	1029	1171	10047
SAMANTHA SHAPIRO #9-1 (H)				NW NW 09-142-101	F# 12938	SOW: P	CUM-O: 78816	CUM-W: 938	COMP: 09-24-1990				
R&LU: 2739	251 29	250 29	218 27	220 30	73 22	302 28	269 31	229 31	239 29	240 31	229 30	230 31	2750
SPACING: W2#	23	13	10	2	0	0	0	5	13	10	10	0	86
GAS IN MCF:	700	575	481	444	313	597	551	540	494	454	427	460	6036
STATE #36-1				SW SE 36-143-102	F# 13004	SOW: P	CUM-O: 127929	CUM-W: 3758	COMP: 01-20-1991				
R&LU: 1897	248 31	217 29	270 31	242 30	234 31	175 30	150 31	146 28	44 12	62 31	84 30	105 31	1977
SPACING: SEC#	30	39	16	31	23	25	25	21	0	0	0	0	210
GAS IN MCF:	4669	4339	4449	4178	4370	4197	4167	4087	1536	3738	3483	3665	46878

CHOCTAW II OIL & GAS, LTD.

EXOCET #1-13				NE NE 13-142-102	F# 12851	SOW: PNA	CUM-O: 49022	CUM-W: 45	COMP: 04-18-1990				
HAWKEYE #1-19				NW SW 19-142-101	F# 12936	SOW: PNA	CUM-O: 17822	CUM-W: 28	COMP: 09-03-1990				
SIDEWINDER #1-7				SE SE 07-142-101	F# 12788	SOW: PNA	CUM-O: 192733	CUM-W: 1014	COMP: 02-07-1990				
TRIDENT #1-12				NW SW 12-142-102	F# 12925	SOW: PNA	CUM-O: 30439	CUM-W: 10	COMP: 11-16-1990				
VIPER #2-18				SE SW 18-142-101	F# 12974	SOW: PNA	CUM-O: 15262	CUM-W: 40	COMP: 10-30-1990				

COLUMBIA GAS DEVELOPMENT CORP.

MACKOFF #5-2				SW SW 05-142-101	F# 13155	SOW: PNA	CUM-O: 1160	CUM-W: 0	COMP: 10-18-1991				
--------------	--	--	--	------------------	----------	----------	-------------	----------	------------------	--	--	--	--

CONOCO, INC.

FEDERAL HANSON 8 #1				NE SE 08-142-101	F# 8075	SOW: PNA	CUM-O: 28742	CUM-W: 399	COMP: 07-29-1981				
---------------------	--	--	--	------------------	---------	----------	--------------	------------	------------------	--	--	--	--

GRIFFON & ASSOCIATES, L.L.C.

C. WOLF #1-14				NW NE 14-142-102	F# 12964	SOW: P	CUM-O: 163007	CUM-W: 2164	COMP: 03-09-1991				
R&LU: 1974	170 31	136 29	171 31	93 27	184 31	147 30	161 31	165 31	151 30	165 31	137 30	174 31	1854
SPACING: E2#	55	0	57	30	15	25	20	25	23	25	23	0	298
GAS IN MCF:	4142	3382	3764	2642	3871	3530	3665	3748	3635	3687	3246	3528	42840
NAUTILUS #1-11				SE SW 11-142-102	F# 12920	SOW: F	CUM-O: 177964	CUM-W: 2215	COMP: 07-15-1990				
R&LU: 1348	146 31	103 29	95 24	110 30	108 31	100 30	126 31	75 31	95 30	113 31	108 30	143 31	1322
SPACING: W2#	55	0	60	20	20	20	25	25	25	16	25	0	291
GAS IN MCF:	4304	3772	2566	3514	3127	2934	3796	2608	2899	3302	3178	3038	39038

SLAWSON EXPLORATION COMPANY, INC.

SPINNAKER FEDERAL #1-18				SE SE 18-142-101	F# 12635	SOW: PNA	CUM-O: 13116	CUM-W: 400	COMP: 07-16-1989				
-------------------------	--	--	--	------------------	----------	----------	--------------	------------	------------------	--	--	--	--

NO. OF WELLS IN POOL: 19

POOL TOTAL:	1796	1456	1526	1483	1334	1464	1529	1363	1318	1243	1335	1414	17261
POOL TOTAL:	240	114	167	193	112	146	133	163	120	119	135	53	1695
MCF TOTAL:	22130	19941	19155	17711	17705	17444	20074	19377	16566	18496	17873	18557	225029

ASH COULEE-BIRDBEAR

BILLINGS COUNTY (API:007)

BTA OIL PRODUCERS

OLSEN 9210 JV-P #1				NW SW 14-142-102	F# 14958	SOW: P	CUM-O: 18893	CUM-W: 302	COMP: 06-26-2000				
R&LU: 18456	0 0	0 0	0 0	0 0	0 0	1488 4	4238 29	3516 30	2925 30	2742 31	2513 28	1471 12	18893
SPACING: W2	0	0	0	0	0	92	30	20	29	27	27	77	302
GAS IN MCF:	0	0	0	0	0	815	3718	3117	2773	2642	2413	1189	16667

NO. OF WELLS IN POOL: 1

POOL TOTAL:	0	0	0	0	0	1488	4238	3516	2925	2742	2513	1471	18893
POOL TOTAL:	0	0	0	0	0	92	30	20	29	27	27	77	302
MCF TOTAL:	0	0	0	0	0	815	3718	3117	2773	2642	2413	1189	16667

ASH COULEE-RED RIVER

BILLINGS COUNTY (API:007)

CONOCO, INC.

OPERATOR-LEASE	JAN	FEB	MAR	APR	MAY	JUN	JUL	AUG	SEP	OCT	NOV	DEC	YR.CUM
FEDERAL HANSON 8 #1													
				NE SE 08-142-101	F# 8075	SOW: PNA	CUM-O: 7691	CUM-W: 6615	COMP: 05-16-1982				
NO. OF WELLS IN POOL: 1													
POOL TOTAL:	0	0	0	0	0	0	0	0	0	0	0	0	0
POOL TOTAL:	0	0	0	0	0	0	0	0	0	0	0	0	0
MCF TOTAL:	0	0	0	0	0	0	0	0	0	0	0	0	0

ASSINIBOINE-MADISON MCKENZIE COUNTY (API:053)

 ENTERPRISE ENERGY, INC.

HAZEL B. THORSON #1-25				NE SE 25-151-104	F# 9623	SOW: PNA	CUM-O: 34414	CUM-W: 140720	COMP: 07-12-1987
NANCE PETROLEUM CORP.									

HART-PAULSON #24-43				NE SE 24-151-104	F# 8985	SOW: SI	CUM-O: 466	CUM-W: 1170	COMP: 01-19-2000				
R&LU: 482	217 31	0 19	0 9	249 5	0 0	0 0	0 0	0 0	0 0	0 0	0 0	0 0	466
SPACING: SE	358	134	77	123	0	0	0	0	0	0	0	0	692
GAS IN MCF:	85	0	0	0	0	0	0	0	0	0	0	0	85

KOCH #1-24-X				NE SW 24-151-104	F# 9702	SOW: P	CUM-O: 64086	CUM-W: 140280	COMP: 10-01-1987				
R&LU: 2997	320 31	307 28	33 2	0 0	44 3	495 30	393 31	350 31	312 30	328 31	275 21	326 31	3183
SPACING: SW	877	850	52	0	0	1042	913	846	788	719	663	819	7569
GAS IN MCF:	231	174	25	0	17	388	335	247	256	316	174	47	2210

WILLISTON INDUSTRIAL SUPPLY CORP.

THORSON #24-32X				SW NE 24-151-104	F# 10463	SOW: P	CUM-O: 153793	CUM-W: 337979	COMP: 11-11-1986				
R&LU: 4093	436 31	168 18	445 31	415 30	367 29	229 12	521 31	411 31	402 30	428 30	126 9	308 23	4256
SPACING: NE	2126	1096	2629	2272	2007	1106	2494	2617	1943	2453	741	1657	23141
GAS IN MCF:	345	65	415	350	331	137	328	180	207	229	0	5	2592

NO. OF WELLS IN POOL: 4													
POOL TOTAL:	973	475	478	664	411	724	914	761	714	756	401	634	7905
POOL TOTAL:	3361	2080	2758	2395	2007	2148	3407	3463	2731	3172	1404	2476	31402
MCF TOTAL:	661	239	440	350	348	525	663	427	463	545	174	52	4887

ASSINIBOINE-RED RIVER MCKENZIE COUNTY (API:053)

 ENTERPRISE ENERGY, INC.

HAZEL B. THORSON #1-25				NE SE 25-151-104	F# 9623	SOW: PNA	CUM-O: 11382	CUM-W: 35749	COMP: 08-18-1982
NANCE PETROLEUM CORP.									

HART-PAULSON #24-43				NE SE 24-151-104	F# 8985	SOW: PNA	CUM-O: 601596	CUM-W: 776745	COMP: 04-10-1982
---------------------	--	--	--	------------------	---------	----------	---------------	---------------	------------------

NO. OF WELLS IN POOL: 2													
POOL TOTAL:	0	0	0	0	0	0	0	0	0	0	0	0	0
POOL TOTAL:	0	0	0	0	0	0	0	0	0	0	0	0	0
MCF TOTAL:	0	0	0	0	0	0	0	0	0	0	0	0	0

AURELIA-MADISON WARD COUNTY (API:101)

 INEXCO OIL CO.

WEHRMAN #1-32				NW NW 32-158-087	F# 10275	SOW: PNA	CUM-O: 2751	CUM-W: 31060	COMP: 10-05-1983
---------------	--	--	--	------------------	----------	----------	-------------	--------------	------------------

NO. OF WELLS IN POOL: 1													
POOL TOTAL:	0	0	0	0	0	0	0	0	0	0	0	0	0
POOL TOTAL:	0	0	0	0	0	0	0	0	0	0	0	0	0
MCF TOTAL:	0	0	0	0	0	0	0	0	0	0	0	0	0

AUSTIN-RED RIVER BOWMAN COUNTY (API:011)

 BURLINGTON RESOURCES OIL & GAS COMPANY LP

ROGER E. CANTER #1				NW NW 33-131-105	F# 8119	SOW: SI	CUM-O: 66860	CUM-W: 15841	COMP: 04-20-1981				
R&LU: 0	0 0	0 0	0 0	24 0	0 0	0 0	0 0	0 0	0 0	0 0	0 0	0 0	24
SPACING: NW	0	0	0	0	0	0	0	0	0	0	0	0	0

OPERATOR-LEASE	JAN	FEB	MAR	APR	MAY	JUN	JUL	AUG	SEP	OCT	NOV	DEC	YR.CUM
NO. OF WELLS IN POOL: 1													
POOL TOTAL:	0	0	0	24	0	0	0	0	0	0	0	0	24
POOL TOTAL:	0	0	0	0	0	0	0	0	0	0	0	0	0
MCF TOTAL:	0	0	0	0	0	0	0	0	0	0	0	0	0

AVOCA-BAKKEN WILLIAMS COUNTY (API:105)

 GALAXY OIL CO.

SOC MINERALS #1					SW SW 13-154-100	F# 8256	SOW: F	CUM-O: 1101	CUM-W: 11	COMP: 08-29-1995	
R&LU: 162	16 23	16 21	3 5	22 16	16 23	15 23	6 9	15 21	13 7	19 22 13 17	1 2 155
SPACING: SW	0	0	0	0	0	0	0	0	0	0	0

NO. OF WELLS IN POOL: 1													
POOL TOTAL:	16	16	3	22	16	15	6	15	13	19	13	1	155
POOL TOTAL:	0	0	0	0	0	0	0	0	0	0	0	0	0
MCF TOTAL:	0	0	0	0	0	0	0	0	0	0	0	0	0

AVOCA-MADISON WILLIAMS COUNTY (API:105)

 GALAXY OIL CO.

SOC MINERALS #1					SW SW 13-154-100	F# 8256	SOW: P	CUM-O: 19121	CUM-W: 17117	COMP: 07-09-1983	
R&LU: 762	75 23	77 21	16 5	103 16	76 23	73 23	28 9	69 21	59 7	89 22 62 17	6 2 733
SPACING: SW	90	75	18	140	104	55	20	134	87	102 70	7 902
GAS IN MCF:	78	78	13	95	86	76	53	103	87	87 83	8 847

PROSPECTIVE INVESTMENT & TRADING CO., LTD.

DONAHUE #1-23					NE NE 23-154-100	F# 8646	SOW: P	CUM-O: 111144	CUM-W: 84651	COMP: 12-29-1981	
R&LU: 3203	291 31	267 29	284 31	267 30	286 30	274 30	400 26	289 31	267 30	265 31 273 29	277 28 3440
SPACING: NE	290	328	286	270	281	222	616	305	269	271 276	266 3680
GAS IN MCF:	154	210	271	217	227	213	311	431	318	257 302	295 3206

ETZEL #1-23					NE SW 23-154-100	F# 9468	SOW: P	CUM-O: 71749	CUM-W: 69743	COMP: 06-11-1982	
R&LU: 2497	250 31	182 29	185 28	279 25	227 31	202 30	222 31	215 31	212 30	189 31 232 30	206 31 2601
SPACING: SW	358	271	191	381	314	271	255	247	242	181 256	231 3198
GAS IN MCF:	375	173	405	649	911	958	939	695	727	951 620	656 8059

ST OIL COMPANY

BOSS 22-25 #1					SE NW 25-154-100	F# 11761	SOW: P	CUM-O: 69524	CUM-W: 34569	COMP: 11-20-1985	
R&LU: 4040	361 31	255 29	377 31	305 30	336 31	295 30	311 30	313 31	289 30	291 31 350 30	294 31 3777
SPACING: NW	0	0	0	185	206	215	224	169	208	169 103	103 1582

NO. OF WELLS IN POOL: 4													
POOL TOTAL:	977	781	862	954	925	844	961	886	827	834	917	783	10551
POOL TOTAL:	738	674	495	976	905	763	1115	855	806	723	705	607	9362
MCF TOTAL:	607	461	689	961	1224	1247	1303	1229	1132	1295	1005	959	12112

AVOCA-RED RIVER WILLIAMS COUNTY (API:105)

 GALAXY OIL CO.

SOC MINERALS #1					SW SW 13-154-100	F# 8256	SOW: PNA	CUM-O: 19275	CUM-W: 3799	COMP: 05-13-1981
-----------------	--	--	--	--	------------------	---------	----------	--------------	-------------	------------------

NO. OF WELLS IN POOL: 1													
POOL TOTAL:	0	0	0	0	0	0	0	0	0	0	0	0	0
POOL TOTAL:	0	0	0	0	0	0	0	0	0	0	0	0	0
MCF TOTAL:	0	0	0	0	0	0	0	0	0	0	0	0	0

BADEN-MADISON WARD COUNTY (API:101)

 CELERON OIL & GAS CO.

LEHMAN #15-28					SW SE 28-159-088	F# 9752	SOW: PNA	CUM-O: 1948	CUM-W: 55581	COMP: 11-15-1982
---------------	--	--	--	--	------------------	---------	----------	-------------	--------------	------------------

PULLEN #1-33					NE NE 33-159-088	F# 8697	SOW: PNA	CUM-O: 412	CUM-W: 12936	COMP: 07-28-1981
--------------	--	--	--	--	------------------	---------	----------	------------	--------------	------------------

HOME PETROLEUM CORP.

OPERATOR-LEASE	JAN	FEB	MAR	APR	MAY	JUN	JUL	AUG	SEP	OCT	NOV	DEC	YR.CUM
LEHMAN FLB #1-21													
NE NW 21-159-088													
F# 10326													
SOW: PNA													
CUM-O: 133													
CUM-W: 3587													
COMP: 11-21-1983													

RITTER, LABER & ASSOCIATES, INC.

KING #5-27													
SW NW 27-159-088													
F# 9953													
SOW: PNA													
CUM-O: 13680													
CUM-W: 42638													
COMP: 02-10-1983													
NO. OF WELLS IN POOL: 4													
POOL TOTAL:	0	0	0	0	0	0	0	0	0	0	0	0	0
POOL TOTAL:	0	0	0	0	0	0	0	0	0	0	0	0	0
MCF TOTAL:	0	0	0	0	0	0	0	0	0	0	0	0	0

BAILEY-BAKKEN

MISSOURI RIVER ROYALTY CORP.

DUNN COUNTY (API:025)

ANDEKER 44-34 #1														
SE SE 34-146-094														
F# 12927														
SOW: P														
CUM-O: 6531														
CUM-W: 4														
COMP: 09-01-1990														
R&LU: 378	33	1	36	1	23	1	23	1	40	1	27	1	40	1
SPACING: E2#	0		0		0		0		0		0		0	
NO. OF WELLS IN POOL: 1														
POOL TOTAL:	33		36		23		23		40		27		40	
POOL TOTAL:	0		0		0		0		0		0		0	
MCF TOTAL:	0		0		0		0		0		0		0	

BAKER-DUPEROW

NANCE PETROLEUM CORP.

MCKENZIE COUNTY (API:053)

CORPS OF ENGINEERS #31-10														
NW NE 10-153-101														
F# 11920														
SOW: P														
CUM-O: 33017														
CUM-W: 42901														
COMP: 10-07-1999														
R&LU: 25195	2096	31	1789	29	1817	29	2377	30	2308	31	2229	30	2266	31
SPACING: N2	2654		2316		2314		2937		2807		2733		2705	
GAS IN MCF:	1149		643		844		1377		1697		1332		1678	
NO. OF WELLS IN POOL: 1														
POOL TOTAL:	2096		1789		1817		2377		2308		2229		2266	
POOL TOTAL:	2654		2316		2314		2937		2807		2733		2705	
MCF TOTAL:	1149		643		844		1377		1697		1332		1678	

BAKER-MADISON

NANCE PETROLEUM CORP.

MCKENZIE COUNTY (API:053)

BASIC GAME & FISH #34-3														
SE SE 03-153-101														
F# 11745														
SOW: P														
CUM-O: 215473														
CUM-W: 6127														
COMP: 01-19-1986														
R&LU: 6270	593	31	549	29	546	31	367	21	645	31	497	30	515	31
SPACING: SE	28		43		27		28		9		26		49	
GAS IN MCF:	221		227		270		143		289		207		239	
LINDVIG #1-11														
SE SE 11-153-101														
F# 9309														
SOW: P														
CUM-O: 153868														
CUM-W: 169871														
COMP: 04-29-1982														
R&LU: 2707	302	31	239	29	186	31	151	28	332	31	243	30	242	31
SPACING: SE	738		556		367		242		522		590		518	
GAS IN MCF:	713		667		713		654		713		690		713	
M & G #14-2														
SW SW 02-153-101														
F# 11751														
SOW: P														
CUM-O: 53022														
CUM-W: 29025														
COMP: 01-07-1996														
R&LU: 7208	734	30	681	29	688	31	593	30	622	31	585	30	588	31
SPACING: SW	528		478		442		505		426		403		395	
GAS IN MCF:	80		167		156		135		196		146		151	

PRINCETON ENERGY CORP.

SCHMITZ #12-4C														
SE SW 12-153-101														
F# 9450														
SOW: PNA														
CUM-O: 1022														
CUM-W: 9601														
COMP: 09-28-1984														
NO. OF WELLS IN POOL: 4														
POOL TOTAL:	1629		1469		1420		1111		1599		1325		1345	
POOL TOTAL:	1294		1077		836		775		957		1019		962	
MCF TOTAL:	1014		1061		1139		932		1198		1043		1103	

BAKER-RED RIVER

NANCE PETROLEUM CORP.

MCKENZIE COUNTY (API:053)

OPERATOR-LEASE	JAN	FEB	MAR	APR	MAY	JUN	JUL	AUG	SEP	OCT	NOV	DEC	YR.CUM												
CORPS OF ENGINEERS #31-10																									
				NW NE 10-153-101	F# 11920	SOW: PNA	CUM-O: 177011	CUM-W: 39983	COMP: 11-17-1986																
FRENCH-PINNEY #24-3				SE SW 03-153-101	F# 12129	SOW: P	CUM-O: 388224	CUM-W: 169496	COMP: 07-16-1987																
R&LU: 4699	345	3	289	3	468	6	309	2	436	6	0	0	0	0	458	19	790	17	988	28	888	31	4971		
SPACING: S2	0		3		8		40		3		0	0	0	0	176	1960	2049	1316	5555						
GAS IN MCF:	0		0		0		0		0		0	0	0	465	951	1098	765	3279							
M & G #14-2				SW SW 02-153-101	F# 11751	SOW: PNA	CUM-O: 30119	CUM-W: 8026	COMP: 10-12-1987																
ROSEBUD #22-11				SE NW 11-153-101	F# 11549	SOW: P	CUM-O: 177972	CUM-W: 6986	COMP: 09-21-1985																
R&LU: 2541	181	28	139	26	122	28	220	28	328	31	269	28	249	31	211	29	191	27	222	28	176	28	146	29	2454
SPACING: N2	22		11		23		109		47		36		3		25		25		3		14		15		333
GAS IN MCF:	2705		1981		1672		2566		5804		5104		4848		4278		3450		3597		3046		2544		41595
NO. OF WELLS IN POOL: 4																									
POOL TOTAL:	526		428		590		529		764		269		249		211		649		1012		1164		1034		7425
POOL TOTAL:	22		14		31		149		50		36		3		25		201		1963		2063		1331		5888
MCF TOTAL:	2705		1981		1672		2566		5804		5104		4848		4278		3915		4548		4144		3309		44874

BANNER-MADISON MOUNTRAIL COUNTY (API:061)

 ALENCO OIL & GAS (ND) INC.

ALENCO NORDQUIST 151-89-23 #DCB				SW SE 23-151-089	F# 14815	SOW: P	CUM-O: 52866	CUM-W: 104886	COMP: 07-16-1998																
R&LU: 16668	1582	28	1547	27	1633	29	1570	26	1665	30	1409	26	1402	30	1371	30	1125	30	1282	31	1084	29	1117	29	16787
SPACING: S2*	3728		3756		3756		3663		4597		4174		4660		4116		3372		4171		4478		4519		48990
GAS IN MCF:	581		526		537		516		547		530		559		565		444		581		496		472		6354
NO. OF WELLS IN POOL: 1																									
POOL TOTAL:	1582		1547		1633		1570		1665		1409		1402		1371		1125		1282		1084		1117		16787
POOL TOTAL:	3728		3756		3756		3663		4597		4174		4660		4116		3372		4171		4478		4519		48990
MCF TOTAL:	581		526		537		516		547		530		559		565		444		581		496		472		6354

BAR BUTTE-MADISON WILLIAMS COUNTY (API:105)

 FARMERS UNION CENTRAL EXCHANGE, INC.

LARSON #10-15				NW SE 15-159-102	F# 6162	SOW: PNA	CUM-O: 518	CUM-W: 0	COMP: 09-15-1977				
NO. OF WELLS IN POOL: 1													
POOL TOTAL:	0		0		0		0		0		0		0
POOL TOTAL:	0		0		0		0		0		0		0
MCF TOTAL:	0		0		0		0		0		0		0

BARTA-MADISON DUNN COUNTY (API:025)

 BURLINGTON RESOURCES OIL & GAS COMPANY LP

STEFFAN #12-6H				SW NW 06-141-097	F# 14630	SOW: P	CUM-O: 81870	CUM-W: 26968	COMP: 06-16-1997																
R&LU: 20151	1842	31	1686	28	1689	31	1598	28	1695	31	1664	30	1399	28	1929	31	1701	30	1707	31	1548	28	1819	31	20277
SPACING: W2#	544		493		469		333		371		467		414		523		639		538		385		518		5694
GAS IN MCF:	1524		1373		1247		1372		1626		1504		1323		2053		2175		1589		1351		1826		18963
MISSOURI RIVER ROYALTY CORP.																									
HIBL #1				NW NW 07-141-097	F# 11543	SOW: P	CUM-O: 101017	CUM-W: 151196	COMP: 08-21-1985																
R&LU: 3820	294	31	266	29	226	23	505	30	484	31	421	31	388	30	340	31	124	30	338	31	256	29	305	31	3947
SPACING: NW	1112		988		882		1628		1606		1433		1476		1354		1462		1467		1298		1444		16150
GAS IN MCF:	10		10		10		10		10		10		10		10		10		10		10		10		120
NO. OF WELLS IN POOL: 2																									
POOL TOTAL:	2136		1952		1915		2103		2179		2085		1787		2269		1825		2045		1804		2124		24224
POOL TOTAL:	1656		1481		1351		1961		1977		1900		1890		1877		2101		2005		1683		1962		21844
MCF TOTAL:	1534		1383		1257		1382		1636		1514		1333		2063		2185		1599		1361		1836		19083

BATTLEVIEW-MADISON BURKE COUNTY (API:013)

 PINTAIL PETROLEUM, LTD.

HOIBY #4-31 (SWD)				NW NW 31-159-094	F# 8464	SOW: PNA	CUM-O: 27616	CUM-W: 219763	COMP: 05-29-1981				
-------------------	--	--	--	------------------	---------	----------	--------------	---------------	------------------	--	--	--	--

OPERATOR-LEASE	JAN	FEB	MAR	APR	MAY	JUN	JUL	AUG	SEP	OCT	NOV	DEC	YR.CUM
TANDE #4-30													
R&LU: 1576	0 0	0 0	0 0	150 21	194 31	203 30	264 31	233 26	220 30	242 31	230 30	58 10	1794
SPACING: WNW	0	0	0	1240	1796	1559	1804	1640	1605	1707	1478	383	13212
GAS IN MCF:	0	0	0	84	193	193	253	227	222	223	225	72	1692
TANDE #6-30													
R&LU: 5754	559 31	485 29	480 31	315 30	470 31	512 30	572 31	530 31	528 30	553 31	567 30	270 17	5841
SPACING: ENW	1976	2135	1646	2234	2319	2153	2152	2161	1933	1940	1858	887	23394
GAS IN MCF:	741	992	250	563	911	950	1070	976	1050	991	1095	352	9941
NO. OF WELLS IN COUNTY: 3													
COUNTY TOTAL:	559	485	480	465	664	715	836	763	748	795	797	328	7635
COUNTY TOTAL:	1976	2135	1646	3474	4115	3712	3956	3801	3538	3647	3336	1270	36606
MCF TOTAL:	741	992	250	647	1104	1143	1323	1203	1272	1214	1320	424	11633

CONDOR PETROLEUM, INC. WILLIAMS COUNTY (API:105)

CARLSON #8-36													
R&LU: 4083	284 27	336 26	429 30	199 30	470 31	300 27	334 31	363 31	375 30	392 31	379 30	277 23	4138
SPACING: ENE	4139	3466	4616	4085	5068	3835	2733	3765	3494	3567	3918	3041	45727
GAS IN MCF:	1361	1146	1323	1063	1173	1106	1236	1446	1426	1520	1523	1625	15948

E. C. YEGEN

STATE #1-36													
R&LU: 1500	0 0	0 0	164 8	28 2	349 27	277 30	215 31	189 31	150 30	148 29	124 22	102 15	1746
SPACING: ENW	0	0	1148	81	1756	1956	1333	1178	646	660	438	663	9859

PINTAIL PETROLEUM, LTD.

CARLSON #2-36													
R&LU: 2990	199 31	33 6	215 31	418 30	212 19	75 10	395 31	332 31	368 30	305 31	320 30	150 20	3022
SPACING: WNE	1714	496	1441	2190	1300	595	1992	1906	1699	1911	1686	822	17752
GAS IN MCF:	640	342	871	1118	662	119	629	929	954	882	976	681	8803

NO. OF WELLS IN COUNTY: 3

COUNTY TOTAL:	483	369	808	645	1031	652	944	884	893	845	823	529	8906
COUNTY TOTAL:	5853	3962	7205	6356	8124	6386	6058	6849	5839	6138	6042	4526	73338
MCF TOTAL:	2001	1488	2194	2181	1835	1225	1865	2375	2380	2402	2499	2306	24751

NO. OF WELLS IN POOL: 6

POOL TOTAL:	1042	854	1288	1110	1695	1367	1780	1647	1641	1640	1620	857	16541
POOL TOTAL:	7829	6097	8851	9830	12239	10098	10014	10650	9377	9785	9378	5796	109944
MCF TOTAL:	2742	2480	2444	2828	2939	2368	3188	3578	3652	3616	3819	2730	36384

BAUKOL NOONAN-DUPEROW

DIVIDE COUNTY (API:023)

CONOCO, INC.

CONOCO ROUSE-WILSON 17 #1													
NE NW 17-162-095	F# 11007	SOW: PNA	CUM-O: 155	CUM-W: 2231	COMP: 11-08-1984								

NO. OF WELLS IN POOL: 1

POOL TOTAL:	0	0	0	0	0	0	0	0	0	0	0	0	0
POOL TOTAL:	0	0	0	0	0	0	0	0	0	0	0	0	0
MCF TOTAL:	0	0	0	0	0	0	0	0	0	0	0	0	0

BAUKOL NOONAN-MADISON

DIVIDE COUNTY (API:023)

BROSCHAT ENGINEERING & MGMT SERVICES, INC.

SMITHBERG #1													
NE SW 08-162-095	F# 5441	SOW: PNA	CUM-O: 82246	CUM-W: 53690	COMP: 08-20-1974								

ROCANVILLE CORP.

V. OLSON #1													
R&LU: 2298	230 31	228 29	224 28	193 30	201 31	211 30	213 31	233 31	205 31	215 30	189 27	175 26	2517
SPACING: NE	461	455	462	486	496	491	484	479	470	440	437	369	5530
GAS IN MCF:	98	97	95	82	100	90	91	99	87	92	81	75	1087

SAMEDAN OIL CORP.

OPERATOR-LEASE	JAN	FEB	MAR	APR	MAY	JUN	JUL	AUG	SEP	OCT	NOV	DEC	YR.CUM
VANDE WALLE #1													
				NE SE 05-162-095	F# 2018	SOW: PNA	CUM-O: 272484	CUM-W: 1158659	COMP: 10-14-1958				
VAUGHN PETROLEUM, INC.													

K. V. ECKLUND #1													
				SW NW 09-162-095	F# 1532	SOW: PNA	CUM-O: 185231	CUM-W: 294275	COMP: 09-23-1957				
NO. OF WELLS IN POOL: 4													
POOL TOTAL:	230	228	224	193	201	211	213	233	205	215	189	175	2517
POOL TOTAL:	461	455	462	486	496	491	484	479	470	440	437	369	5530
MCF TOTAL:	98	97	95	82	100	90	91	99	87	92	81	75	1087

BAUMANN DRAIN-MADISON BOTTINEAU COUNTY (API:009)

 CHAMPLIN PETROLEUM CO.

TENNYSON #2													
				NE SW 24-163-082	F# 5051	SOW: PNA	CUM-O: 932	CUM-W: 570	COMP: 06-09-1971				
KOCH INDUSTRIES, INC.													

WATLAND #1													
				SE NW 23-163-082	F# 5460	SOW: PNA	CUM-O: 899	CUM-W: 14072	COMP: 09-02-1974				
WARD-WILLISTON CO.													

BAUMANN DRAIN MADISON UNIT
 #####

WATLAND #1													
R&LU: 267	0 0	0 0	0 0	40 30	31 31	66 31	54 31	43 31	23 30	36 31	33 30	0 0	326
SPACING: U	0	0	0	0	175	219	170	163	175	150	125	0	1177
WATLAND #3													
				NE SE 23-163-082	F# 7375	SOW: TA	CUM-O: 25	CUM-W: 586	COMP: 02-28-1980				
WATLAND "A" #1													
R&LU: 265	0 0	0 0	0 0	47 30	86 31	48 31	54 31	43 31	23 30	35 31	29 30	0 0	365
SPACING: U	0	0	0	0	175	219	170	163	175	150	125	0	1177
NO. OF WELLS IN UNIT: 3													
UNIT TOTAL:	0	0	0	87	117	114	108	86	46	71	62	0	691
UNIT TOTAL:	0	0	0	0	350	438	340	326	350	300	250	0	2354
MCF TOTAL:	0	0	0	0	0	0	0	0	0	0	0	0	0

NO. OF WELLS IN POOL: 5													
POOL TOTAL:	0	0	0	87	117	114	108	86	46	71	62	0	691
POOL TOTAL:	0	0	0	0	350	438	340	326	350	300	250	0	2354
MCF TOTAL:	0	0	0	0	0	0	0	0	0	0	0	0	0

BEACH-RED RIVER GOLDEN VALLEY COUNTY (API:033)

 TIPPERARY OIL & GAS CORP.

STECKER #1													
				NW SE 32-142-105	F# 7969	SOW: PNA	CUM-O: 197440	CUM-W: 202022	COMP: 11-16-1980				
NO. OF WELLS IN POOL: 1													
POOL TOTAL:	0	0	0	0	0	0	0	0	0	0	0	0	0
POOL TOTAL:	0	0	0	0	0	0	0	0	0	0	0	0	0
MCF TOTAL:	0	0	0	0	0	0	0	0	0	0	0	0	0

BEAR BUTTE-BIRDBEAR MCKENZIE COUNTY (API:053)

 WILLISTON INDUSTRIAL SUPPLY CORP.

LARSON #1													
				NW NE 10-148-101	F# 8187	SOW: SI	CUM-O: 117741	CUM-W: 419586	COMP: 07-09-1982				
NO. OF WELLS IN POOL: 1													
POOL TOTAL:	0	0	0	0	0	0	0	0	0	0	0	0	0
POOL TOTAL:	0	0	0	0	0	0	0	0	0	0	0	0	0
MCF TOTAL:	0	0	0	0	0	0	0	0	0	0	0	0	0

BEAR BUTTE-DUPEROW MCKENZIE COUNTY (API:053)

 WILLISTON INDUSTRIAL SUPPLY CORP.

OPERATOR-LEASE	JAN	FEB	MAR	APR	MAY	JUN	JUL	AUG	SEP	OCT	NOV	DEC	YR.CUM
LARSON #1				NW NE 10-148-101	F# 8187	SOW: PNA	CUM-O: 1092	CUM-W: 1362	COMP: 10-03-1981				
NO. OF WELLS IN POOL: 1													
POOL TOTAL:	0	0	0	0	0	0	0	0	0	0	0	0	0
POOL TOTAL:	0	0	0	0	0	0	0	0	0	0	0	0	0
MCF TOTAL:	0	0	0	0	0	0	0	0	0	0	0	0	0

BEAR CREEK-DUPEROW DUNN COUNTY (API:025)

BERCO RESOURCES, LLC

BEAR CREEK DUPEROW UNIT
 #####

BEAR CREEK UNIT #27-1				SW SE 27-148-096	F# 14695	SOW: GL	CUM-O: 337917	CUM-W: 125543	COMP: 04-25-1998				
R&LU: 45234	5642 29	4656 28	4569 30	3978 30	2794 27	4014 29	3878 30	3729 31	3261 29	3176 31	2965 30	2755 31	45417
SPACING: U	5245	5407	6668	6640	5124	8832	9096	9551	9003	9508	9098	9524	93696
GAS IN MCF:	1073	1061	1095	1045	731	916	870	1008	996	839	723	657	11014
BEAR CREEK UNIT #3-1				NW NE 03-147-096	F# 14696	SOW: GL	CUM-O: 217752	CUM-W: 256232	COMP: 03-28-1998				
R&LU: 37044	4155 31	3758 29	3826 30	3352 28	3609 29	3123 29	3108 30	2509 28	2122 28	2564 30	2366 29	2332 30	36824
SPACING: U	9756	9265	9916	9443	9916	10506	10841	9556	10043	10772	10074	10466	120554
GAS IN MCF:	876	724	773	644	667	941	803	644	621	713	667	651	8724
BRANDVIK 11 #1				NW SE 11-147-096	F# 9683	SOW: SI	CUM-O: 538710	CUM-W: 485725	COMP: 12-13-1982				
R&LU: 40	0 0	0 0	0 0	0 0	0 0	0 0	0 0	0 0	45 3	0 0	0 0	0 0	45
SPACING: U	0	0	0	0	0	0	0	0	5	0	0	0	5
BRANDVIK 11 #2				NE NE 11-147-096	F# 11365	SOW: PNA	CUM-O: 26344	CUM-W: 21717	COMP: 03-21-1985				
FENTON 27 #1 WIW				NW SW 27-148-096	F# 9682	SOW: WI	CUM-O: 106002	CUM-W: 87461	COMP: 09-14-1983				
FENTON 27 #2				SW NE 27-148-096	F# 10494	SOW: GL	CUM-O: 774037	CUM-W: 317151	COMP: 02-01-1984				
R&LU: 14037	1011 29	1096 27	1508 30	715 16	1240 27	1406 29	1226 29	1068 28	1385 29	1441 30	1156 28	634 16	13886
SPACING: U	6852	8332	10583	5491	10581	10616	10069	9144	10320	10348	9012	4814	106162
GAS IN MCF:	690	644	713	391	621	667	621	644	667	690	644	357	7349
KNUTSON-WERRE 3 #1				SW SW 03-147-096	F# 8806	SOW: PNA	CUM-O: 12414	CUM-W: 19906	COMP: 10-16-1983				
KNUTSON-WERRE 3 #2 WIW				NW NW 03-147-096	F# 10317	SOW: WI	CUM-O: 159136	CUM-W: 335001	COMP: 07-09-1984				
KNUTSON-WERRE 34 #2				NW SE 34-148-096	F# 11087	SOW: GL	CUM-O: 237523	CUM-W: 35186	COMP: 10-06-1984				
R&LU: 38817	3716 31	2800 25	2795 27	3442 24	3444 27	3901 29	3143 31	3298 29	3649 30	3310 31	2552 28	2801 31	38851
SPACING: U	289	267	319	269	279	208	359	500	320	294	307	754	4165
GAS IN MCF:	1602	794	226	493	134	942	704	291	373	529	337	369	6794
KNUTSON-WERRE 34 #3 WI				SW NW 34-148-096	F# 11413	SOW: WI	CUM-O: 221484	CUM-W: 167251	COMP: 05-05-1985				
MARTIN 3 #1				NE SE 03-147-096	F# 11269	SOW: GL	CUM-O: 979742	CUM-W: 603617	COMP: 12-06-1984				
R&LU: 70521	6063 31	5665 28	5975 29	5927 29	6076 31	5921 29	6059 31	6040 31	5972 29	5695 29	5592 28	5726 30	70711
SPACING: U	7800	7788	6092	8344	8499	8289	8333	8621	8678	8927	8972	9324	99667
GAS IN MCF:	1372	1101	1110	1480	1548	1597	2096	1889	1197	1270	1101	1112	16873
PELTON 2 #1 WIW				NE NW 02-147-096	F# 10503	SOW: WI	CUM-O: 503896	CUM-W: 41105	COMP: 01-23-1984				
PORCUPINE RIDGE 35 #1 WI				NW NW 35-148-096	F# 10861	SOW: WI	CUM-O: 573404	CUM-W: 284298	COMP: 07-12-1984				
WILD TURKEY FED. #A1-22				SW SE 22-148-096	F# 10749	SOW: TA	CUM-O: 14680	CUM-W: 18338	COMP: 03-09-1985				
NO. OF WELLS IN UNIT: 14													
UNIT TOTAL:	20587	17975	18673	17414	17163	18365	17414	16644	16434	16186	14631	14248	205734
UNIT TOTAL:	29942	31059	33578	30187	34399	38451	38698	37372	38369	39849	37463	34882	424249
MCF TOTAL:	5613	4324	3917	4053	3701	5063	5094	4476	3854	4041	3472	3146	50754

CHRISTMANN ENERGY CORP.

TABOR #1-1				SW SW 01-147-096	F# 11584	SOW: PNA	CUM-O: 11319	CUM-W: 12509	COMP: 09-14-1985				
NO. OF WELLS IN POOL: 15													
POOL TOTAL:	20587	17975	18673	17414	17163	18365	17414	16644	16434	16186	14631	14248	205734
POOL TOTAL:	29942	31059	33578	30187	34399	38451	38698	37372	38369	39849	37463	34882	424249
MCF TOTAL:	5613	4324	3917	4053	3701	5063	5094	4476	3854	4041	3472	3146	50754

BEAR CREEK-MADISON DUNN COUNTY (API:025)

BERCO RESOURCES, LLC

OPERATOR-LEASE	JAN	FEB	MAR	APR	MAY	JUN	JUL	AUG	SEP	OCT	NOV	DEC	YR.CUM
BRANDVIK 11 #2													
R&LU: 15731	0 0	0 0	0 0	2327 26	1234 14	2078 29	1969 31	1834 30	1798 29	1813 31	1732 30	1633 29	16418
SPACING: NE	0	0	0	5947	2411	4236	3903	3607	3940	3883	3650	3498	35075
GAS IN MCF:	0	0	0	0	1121	2391	2252	2348	2327	2422	2322	1903	17086
NO. OF WELLS IN POOL: 1													
POOL TOTAL:	0	0	0	2327	1234	2078	1969	1834	1798	1813	1732	1633	16418
POOL TOTAL:	0	0	0	5947	2411	4236	3903	3607	3940	3883	3650	3498	35075
MCF TOTAL:	0	0	0	0	1121	2391	2252	2348	2327	2422	2322	1903	17086

BEAR CREEK-RED RIVER DUNN COUNTY (API:025)

BERCO RESOURCES, LLC

KNUTSON-WERRE 3 #1				SW SW 03-147-096	F# 8806	SOW: TA	CUM-O: 52227	CUM-W: 4731	COMP: 03-10-1982
KNUTSON-WERRE 34 #1R				SW NW 34-148-096	F# 11715	SOW: TA	CUM-O: 90251	CUM-W: 25902	COMP: 10-23-1985
TYSVER #1-15 SWD				NW NE 15-147-096	F# 8761	SOW: DRY	CUM-O: 357	CUM-W: 42	COMP: 02-25-1984
MESA OPERATING CO.									

FEDERAL 10 #1R				SE SE 10-147-096	F# 12142	SOW: PNA	CUM-O: 17614	CUM-W: 26195	COMP: 09-07-1987
----------------	--	--	--	------------------	----------	----------	--------------	--------------	------------------

MESA OPERATING LIMITED PARTNERSHIP

FEDERAL #10-1				SE SE 10-147-096	F# 9103	SOW: PNA	CUM-O: 191164	CUM-W: 11380	COMP: 04-30-1982
---------------	--	--	--	------------------	---------	----------	---------------	--------------	------------------

MESA PETROLEUM CO.

KNUTSON-WERRE 34 #1				SW NW 34-148-096	F# 9462	SOW: PNA	CUM-O: 268576	CUM-W: 9411	COMP: 06-02-1982
---------------------	--	--	--	------------------	---------	----------	---------------	-------------	------------------

PIONEER NATURAL RESOURCES USA, INC.

PELTON #1-10				NE SW 10-147-096	F# 8077	SOW: PNA	CUM-O: 73188	CUM-W: 2461	COMP: 09-01-1981
--------------	--	--	--	------------------	---------	----------	--------------	-------------	------------------

NO. OF WELLS IN POOL: 7

POOL TOTAL:	0	0	0	0	0	0	0	0	0	0	0	0	0
POOL TOTAL:	0	0	0	0	0	0	0	0	0	0	0	0	0
MCF TOTAL:	0	0	0	0	0	0	0	0	0	0	0	0	0

BEAR DEN-DUPEROW MCKENZIE COUNTY (API:053)

FLYING J OIL & GAS, INC.

BEAR DEN UNIT #3				NE NE 36-149-096	F# 2750	SOW: PNA	CUM-O: 89193	CUM-W: 26568	COMP: 01-02-1961
------------------	--	--	--	------------------	---------	----------	--------------	--------------	------------------

TRIO OPERATING COMPANY, INC.

STATE #1-36A				NW NE 36-149-096	F# 14583	SOW: P	CUM-O: 96284	CUM-W: 12087	COMP: 03-01-1997				
R&LU: 17937	1478 31	1684 29	1611 29	1614 30	1549 31	1593 30	1541 31	1361 29	1035 25	1522 31	1259 30	1603 31	17850
SPACING: N2	241	258	254	281	297	322	311	243	383	373	366	372	3701
GAS IN MCF:	750	846	809	812	779	801	673	681	518	762	630	802	8863

NO. OF WELLS IN POOL: 2

POOL TOTAL:	1478	1684	1611	1614	1549	1593	1541	1361	1035	1522	1259	1603	17850
POOL TOTAL:	241	258	254	281	297	322	311	243	383	373	366	372	3701
MCF TOTAL:	750	846	809	812	779	801	673	681	518	762	630	802	8863

BEAR DEN-MADISON MCKENZIE COUNTY (API:053)

ADOBE RESOURCES CORP.

FEDERAL 25 #1				NE NW 25-149-096	F# 5513	SOW: PNA	CUM-O: 1692	CUM-W: 8045	COMP: 08-29-1975
---------------	--	--	--	------------------	---------	----------	-------------	-------------	------------------

FLYING J OIL & GAS, INC.

BEAR DEN UNIT #1				NE SE 25-149-096	F# 1469	SOW: PNA	CUM-O: 334060	CUM-W: 55372	COMP: 09-04-1957
------------------	--	--	--	------------------	---------	----------	---------------	--------------	------------------

OPERATOR-LEASE	JAN	FEB	MAR	APR	MAY	JUN	JUL	AUG	SEP	OCT	NOV	DEC	YR.CUM
BEAR DEN UNIT #2						NE NE 25-149-096 F# 1971	SOW: F		CUM-O: 703209	CUM-W: 182773	COMP: 09-24-1958		
R&LU: 8782	915 31	836 29	493 30	650 29	841 31	468 29	527 30	877 30	785 30	941 30	863 29	638 31	8834
SPACING: ENE	547	461	162	317	406	183	216	462	367	538	440	283	4382
GAS IN MCF:	988	944	806	839	1169	848	628	1048	895	865	803	688	10521

RIGEL, INC.

C.C.O.C. FEDERAL #1-24						SE SE 24-149-096 F# 6368	SOW: P		CUM-O: 147583	CUM-W: 78618	COMP: 03-25-1978		
R&LU: 6452	624 31	565 29	578 30	571 30	582 31	540 30	552 30	571 29	489 25	434 19	688 25	609 30	6803
SPACING: ESE	225	208	196	208	205	223	222	175	178	113	238	254	2445
GAS IN MCF:	1042	944	965	954	972	902	922	954	817	725	1149	1017	11363

NO. OF WELLS IN POOL: 4													
POOL TOTAL:	1539	1401	1071	1221	1423	1008	1079	1448	1274	1375	1551	1247	15637
POOL TOTAL:	772	669	358	525	611	406	438	637	545	651	678	537	6827
MCF TOTAL:	2030	1888	1771	1793	2141	1750	1550	2002	1712	1590	1952	1705	21884

BEAR DEN-RED RIVER MCKENZIE COUNTY (API:053)

FLYING J OIL & GAS, INC.

BEAR DEN UNIT #4						NW SE 25-149-096 F# 11913	SOW: P		CUM-O: 172666	CUM-W: 167722	COMP: 03-20-1986		
R&LU: 240	0 0	0 0	0 0	0 0	0 0	173 10	88 26	4 24	0 19	0 0	0 0	0 0	265
SPACING: S2	0	0	0	0	0	12	0	0	0	0	0	0	12
GAS IN MCF:	0	0	0	0	0	461	420	135	9	3	7	0	1035

NO. OF WELLS IN POOL: 1													
POOL TOTAL:	0	0	0	0	0	173	88	4	0	0	0	0	265
POOL TOTAL:	0	0	0	0	0	12	0	0	0	0	0	0	12
MCF TOTAL:	0	0	0	0	0	461	420	135	9	3	7	0	1035

BEARS TAIL-MADISON MCLEAN COUNTY (API:055)

DAVIS OIL CO.

BEAR'S TAIL #12-1 NE SE 12-148-090 F# 9941 SOW: PNA CUM-O: 2322 CUM-W: 10248 COMP: 04-13-1983

NO. OF WELLS IN POOL: 1													
POOL TOTAL:	0	0	0	0	0	0	0	0	0	0	0	0	0
POOL TOTAL:	0	0	0	0	0	0	0	0	0	0	0	0	0
MCF TOTAL:	0	0	0	0	0	0	0	0	0	0	0	0	0

BEAVER CREEK-BIRDBEAR BILLINGS COUNTY (API:007)

BTA OIL PRODUCERS

FEDERAL "DM" 9210 JV-P #2						NE NW 06-142-102 F# 14953	SOW: F		CUM-O: 181065	CUM-W: 46619	COMP: 03-01-2000		
R&LU: 180559	0 0	0 0	25541 29	22783 30	22128 31	20044 29	19360 31	18692 31	17455 30	15123 30	11670 30	8269 27	181065
SPACING: N2*	0	0	2277	3614	3800	4076	4643	5267	5625	5974	6221	5122	46619
GAS IN MCF:	0	0	11419	11402	12602	11705	11432	11367	10171	9467	7137	4531	101233

FEDERAL "DN" 9210 JV-P #2						SW SW 31-143-102 F# 14932	SOW: F		CUM-O: 227148	CUM-W: 31725	COMP: 01-29-2000		
R&LU: 226756	2674	6 21909 29	27301 31	24066 30	24803 31	22294 29	22623 31	22775 31	18692 30	14902 30	12710 30	12399 31	227148
SPACING: W2	128	607	1610	2124	2280	2064	2381	2681	3217	4211	4898	5524	31725
GAS IN MCF:	1632	4222	14629	14723	15449	14068	14562	13968	12063	9608	7989	7951	130864

NO. OF WELLS IN COUNTY: 2													
COUNTY TOTAL:	2674	21909	52842	46849	46931	42338	41983	41467	36147	30025	24380	20668	408213
COUNTY TOTAL:	128	607	3887	5738	6080	6140	7024	7948	8842	10185	11119	10646	78344
MCF TOTAL:	1632	4222	26048	26125	28051	25773	25994	25335	22234	19075	15126	12482	232097

BTA OIL PRODUCERS GOLDEN VALLEY COUNTY (API:033)

WANNAGAN 9210 JV-P #1						SE NE 36-143-103 F# 15008	SOW: P		CUM-O: 9784	CUM-W: 37114	COMP: 09-15-2000		
R&LU: 9606	0 0	0 0	0 0	0 0	0 0	0 0	0 0	0 0	1825 16	2502 28	2869 30	2588 31	9784
SPACING: E2	0	0	0	0	0	0	0	0	6193	10469	10878	9574	37114
GAS IN MCF:	0	0	0	0	0	0	0	0	876	1587	1819	1709	5991

20006 JV-P BEAVER CREEK FED. #24-23						SE SW 23-143-103 F# 7768	SOW: P		CUM-O: 6491	CUM-W: 1569	COMP: 02-13-1999		
R&LU: 1663	174 24	187 27	132 31	197 22	142 31	122 28	83 20	301 20	121 30	177 31	133 30	67 19	1836
SPACING: S2	48	52	60	58	80	66	0	73	141	32	69	78	757
GAS IN MCF:	70	79	84	26	0	0	0	0	0	0	0	0	259

OPERATOR-LEASE JAN FEB MAR APR MAY JUN JUL AUG SEP OCT NOV DEC YR.CUM

SAMSON RESOURCES CO.

AMERADA FEDERAL #32-22 SW NE 22-143-103 F# 9144 SOW: F CUM-O: 542918 CUM-W: 29480 COMP: 12-08-1998
 R&LU: 249444 21358 31 20608 29 24200 31 22155 30 21402 29 21037 30 20922 31 20104 31 19897 30 20210 31 19560 30 18942 31 250395
 SPACING: N2 1437 1438 1759 1781 1808 1828 1885 1905 1937 2025 1916 2021 21740
 GAS IN MCF: 14725 13367 16383 15508 12736 12798 13134 11765 10906 11495 11060 10780 154657

SUMMIT RESOURCES, INC.

WILLIAMSON FEDERAL #24-25 TWIN NW SW 25-143-103 F# 13604 SOW: P CUM-O: 12423 CUM-W: 2259 COMP: 11-10-1999
 R&LU: 10733 790 28 410 21 1355 31 930 30 1215 31 756 30 812 31 724 31 949 26 1015 31 692 30 871 31 10519
 SPACING: W2 64 243 138 84 166 129 140 15 102 174 100 130 1485
 GAS IN MCF: 1058 501 782 1178 1126 525 703 683 99 168 522 680 8025

WESTPORT OIL & GAS CO., INC.

BEAVER CREEK #24-15 SE SW 15-143-103 F# 14801 SOW: F CUM-O: 901307 CUM-W: 10666 COMP: 05-22-1998
 R&LU: 334878 32694 28 31423 29 32374 31 29651 29 28750 27 30205 29 29182 30 27006 31 24850 30 24958 30 21881 27 22003 29 334977
 SPACING: S2 70 85 80 67 90 73 415 1098 1444 1659 1797 2249 9127
 GAS IN MCF: 19204 19702 20638 20019 18648 19486 19563 18622 17606 17602 14784 14917 220791

MESA FEDERAL #1-9 NW SE 09-143-103 F# 11422 SOW: P CUM-O: 44919 CUM-W: 14292 COMP: 07-10-1997
 R&LU: 9598 645 31 537 29 597 30 714 29 1174 31 1027 30 942 30 908 31 852 30 818 31 909 30 1048 31 10171
 SPACING: S2 228 181 209 229 262 268 238 238 235 209 210 212 2719
 GAS IN MCF: 1613 1451 1432 1531 1543 1510 1558 1694 1940 1886 1660 1826 19644

NO. OF WELLS IN COUNTY: 6

COUNTY TOTAL: 55661 53165 58658 53647 52683 53147 51941 49043 48494 49680 46044 45519 617682
 COUNTY TOTAL: 1847 1999 2246 2219 2406 2364 2678 3329 10052 14568 14970 14264 72942
 MCF TOTAL: 36670 35100 39319 38262 34053 34319 34958 32764 31427 32738 29845 29912 409367

NO. OF WELLS IN POOL: 8

POOL TOTAL: 58335 75074 111500 100496 99614 95485 93924 90510 84641 79705 70424 66187 1025895
 POOL TOTAL: 1975 2606 6133 7957 8486 8504 9702 11277 18894 24753 26089 24910 151286
 MCF TOTAL: 38302 39322 65367 64387 62104 60092 60952 58099 53661 51813 44971 42394 641464

BEAVER CREEK-DUPEROW

GOLDEN VALLEY COUNTY (API:033)

SUMMIT RESOURCES, INC.

WILLIAMSON FEDERAL #42-26R SE NE 26-143-103 F# 12539 SOW: P CUM-O: 76089 CUM-W: 267037 COMP: 01-14-1998
 R&LU: 15066 1538 22 1878 26 1450 23 1865 30 1766 31 1322 25 1252 31 1120 31 713 26 663 28 503 21 1008 31 15078
 SPACING: E2 8585 11975 8671 10318 11556 8620 2111 2550 4295 5638 4992 9651 88962
 GAS IN MCF: 963 1181 945 1183 1222 1015 1005 890 628 665 680 670 11047

WESTPORT OIL & GAS CO., INC.

BEAVER CREEK #24-15 SE SW 15-143-103 F# 14801 SOW: PNA CUM-O: 12761 CUM-W: 2384 COMP: 04-06-1998

NO. OF WELLS IN POOL: 2

POOL TOTAL: 1538 1878 1450 1865 1766 1322 1252 1120 713 663 503 1008 15078
 POOL TOTAL: 8585 11975 8671 10318 11556 8620 2111 2550 4295 5638 4992 9651 88962
 MCF TOTAL: 963 1181 945 1183 1222 1015 1005 890 628 665 680 670 11047

BEAVER CREEK-MADISON

GOLDEN VALLEY COUNTY (API:033)

SAMSON RESOURCES CO.

CONOCO-STATE #1-16 NE NE 16-143-103 F# 11165 SOW: P CUM-O: 3237 CUM-W: 2176 COMP: 05-09-1999
 R&LU: 401 0 0 8 1 0 0 9 1 8 1 8 1 28 1 8 1 6 1 6 1 7 1 4 1 92
 SPACING: NE 0

SUMMIT RESOURCES, INC.

STATE #2-36 NE SE 36-143-103 F# 7550 SOW: DRY CUM-O: 91 CUM-W: 0 COMP: 03-12-1998

NO. OF WELLS IN POOL: 2

POOL TOTAL: 0 8 0 9 8 8 28 8 6 6 7 4 92
 POOL TOTAL: 0 0 0 0 0 0 0 0 0 0 0 0 0
 MCF TOTAL: 0 0 0 0 0 0 0 0 0 0 0 0 0

OPERATOR-LEASE JAN FEB MAR APR MAY JUN JUL AUG SEP OCT NOV DEC YR.CUM

BEAVER CREEK-RED RIVER BILLINGS COUNTY (API:007)

 AMPOLEX (TEXAS), INC.

US #2-31 SW SE 31-143-102 F# 7792 SOW: PNA CUM-O: 179649 CUM-W: 138609 COMP: 08-15-1981

BTA OIL PRODUCERS

9210 JV-P FEDERAL DM #1 NW NE 06-142-102 F# 11698 SOW: P CUM-O: 396387 CUM-W: 347286 COMP: 01-17-1986
 R&LU: 14489 1623 31 1240 29 1192 31 1244 30 1212 31 1191 30 1159 30 1150 28 979 29 377 5 1638 30 1360 31 14365
 SPACING: N2 3239 3242 3294 3754 3157 3086 3009 2909 2670 702 3672 3716 36450
 GAS IN MCF: 2045 1585 1739 1485 1324 1420 1433 1078 1247 175 1768 1995 17294

9210 JV-P FEDERAL DN #1 SW SW 31-143-102 F# 12269 SOW: P CUM-O: 258183 CUM-W: 59441 COMP: 12-02-1988
 R&LU: 20396 1719 31 1616 29 1731 31 1705 30 1738 31 1666 30 1753 30 1714 29 1645 30 1700 31 1585 30 1661 31 20233
 SPACING: W2 423 411 410 447 418 454 394 423 400 443 490 408 5121
 GAS IN MCF: 2211 1997 1961 1428 1854 1839 2141 1718 1824 1946 1760 1790 22469

COASTAL OIL & GAS CORPORATION

31-143-102 BN #1 SE NW 31-143-102 F# 7451 SOW: PNA CUM-O: 7394 CUM-W: 6903 COMP: 07-24-1980

NO. OF WELLS IN COUNTY: 4

COUNTY TOTAL: 3342 2856 2923 2949 2950 2857 2912 2864 2624 2077 3223 3021 34598
 COUNTY TOTAL: 3662 3653 3704 4201 3575 3540 3403 3332 3070 1145 4162 4124 41571
 MCF TOTAL: 4256 3582 3700 2913 3178 3259 3574 2796 3071 2121 3528 3785 39763

BERCO RESOURCES, LLC GOLDEN VALLEY COUNTY (API:033)

STATE #1-36 NW NE 36-143-103 F# 6931 SOW: PNA CUM-O: 278296 CUM-W: 133512 COMP: 09-28-1979

BTA OIL PRODUCERS

20006 JV-P BEAVER CREEK FED. #24-23 SE SW 23-143-103 F# 7768 SOW: PNA CUM-O: 60068 CUM-W: 206215 COMP: 04-03-1981

EQUITABLE RESOURCES ENERGY CO.

WILLIAMSON FEDERAL #24-25 SE SW 25-143-103 F# 6821 SOW: PNA CUM-O: 420434 CUM-W: 72247 COMP: 04-18-1979

MAXUS EXPLORATION CO.

WILLIAMSON FEDERAL #42-26 SE NE 26-143-103 F# 6813 SOW: PNA CUM-O: 103910 CUM-W: 104087 COMP: 08-01-1979

SAMSON RESOURCES CO.

AMERADA FEDERAL #32-22 SW NE 22-143-103 F# 9144 SOW: PNA CUM-O: 372292 CUM-W: 31203 COMP: 03-14-1982

CONOCO-STATE #1-16 NE NE 16-143-103 F# 11165 SOW: PNA CUM-O: 105232 CUM-W: 29483 COMP: 01-16-1985

SUMMIT RESOURCES, INC.

STATE #2-36 NE SE 36-143-103 F# 7550 SOW: PNA CUM-O: 303386 CUM-W: 321461 COMP: 08-09-1980

WILLIAMSON FEDERAL #24-25 TWIN NW SW 25-143-103 F# 13604 SOW: P CUM-O: 182068 CUM-W: 81038 COMP: 06-26-1994
 R&LU: 22507 0 0 1729 21 2210 31 2243 30 2107 31 2155 30 2148 31 2141 31 1790 26 2126 31 2119 30 2112 31 22880
 SPACING: S2 0 638 880 870 850 850 840 840 696 830 700 820 8814
 GAS IN MCF: 0 1314 2160 1574 1570 1582 1615 1592 1808 2148 1607 1612 18582

WILLIAMSON FEDERAL #42-26R SE NE 26-143-103 F# 12539 SOW: PNA CUM-O: 152036 CUM-W: 128056 COMP: 02-12-1989

WESTPORT OIL & GAS CO., INC.

MESA FEDERAL #1-9 NW SE 09-143-103 F# 11422 SOW: PNA CUM-O: 91574 CUM-W: 63685 COMP: 06-05-1985

NO. OF WELLS IN COUNTY: 10

COUNTY TOTAL: 0 1729 2210 2243 2107 2155 2148 2141 1790 2126 2119 2112 22880
 COUNTY TOTAL: 0 638 880 870 850 850 840 840 696 830 700 820 8814
 MCF TOTAL: 0 1314 2160 1574 1570 1582 1615 1592 1808 2148 1607 1612 18582

OPERATOR-LEASE	JAN	FEB	MAR	APR	MAY	JUN	JUL	AUG	SEP	OCT	NOV	DEC	YR.CUM
NO. OF WELLS IN POOL: 14													
POOL TOTAL:	3342	4585	5133	5192	5057	5012	5060	5005	4414	4203	5342	5133	57478
POOL TOTAL:	3662	4291	4584	5071	4425	4390	4243	4172	3766	1975	4862	4944	50385
MCF TOTAL:	4256	4896	5860	4487	4748	4841	5189	4388	4879	4269	5135	5397	58345

BEAVER CREEK-STONEWALL BILLINGS COUNTY (API:007)

COASTAL OIL & GAS CORPORATION

31-143-102 EN #1 SE NW 31-143-102 F# 7451 SOW: PNA CUM-O: 3661 CUM-W: 2686 COMP: 07-24-1980

NO. OF WELLS IN COUNTY: 1

COUNTY TOTAL:	0	0	0	0	0	0	0	0	0	0	0	0	0
COUNTY TOTAL:	0	0	0	0	0	0	0	0	0	0	0	0	0
MCF TOTAL:	0	0	0	0	0	0	0	0	0	0	0	0	0

BTA OIL PRODUCERS GOLDEN VALLEY COUNTY (API:033)

20006 JV-P BEAVER CREEK FED. #24-23 SE SW 23-143-103 F# 7768 SOW: P CUM-O: 38729 CUM-W: 54457 COMP: 04-24-1993
 R&LU: 5398 437 24 501 27 567 31 397 22 553 31 492 28 347 20 342 26 506 30 500 31 493 30 308 19 5443
 SPACING: S2 278 324 400 261 368 724 365 292 564 688 641 365 5270
 GAS IN MCF: 237 200 257 69 376 320 136 174 223 284 150 47 2473

NO. OF WELLS IN COUNTY: 1

COUNTY TOTAL:	437	501	567	397	553	492	347	342	506	500	493	308	5443
COUNTY TOTAL:	278	324	400	261	368	724	365	292	564	688	641	365	5270
MCF TOTAL:	237	200	257	69	376	320	136	174	223	284	150	47	2473

NO. OF WELLS IN POOL: 2

POOL TOTAL:	437	501	567	397	553	492	347	342	506	500	493	308	5443
POOL TOTAL:	278	324	400	261	368	724	365	292	564	688	641	365	5270
MCF TOTAL:	237	200	257	69	376	320	136	174	223	284	150	47	2473

BEAVER LODGE-DEVONIAN WILLIAMS COUNTY (API:105)

AMERADA HESS CORP.

BEAVER LODGE DEVONIAN UNIT

#####

BEAVER LODGE-DEVONIAN UNIT #B-302 C NE 22-155-096 F# 1895 SOW: PNA CUM-O: 34973 CUM-W: 26438 COMP: 10-27-1958

BEAVER LODGE-DEVONIAN UNIT #B-304 SW NE 15-155-096 F# 1403 SOW: P CUM-O: 2089730 CUM-W: 1270050 COMP: 11-11-1957
 R&LU: 49429 1781 15 4212 29 4850 30 4864 30 4503 28 4732 30 4570 31 2882 20 3482 24 4585 31 4387 30 4594 31 49442
 SPACING: U 4661 10354 11382 11455 9781 10095 10679 6594 7900 10296 10258 12226 115681
 GAS IN MCF: 486 1530 1734 2020 1662 1759 2130 1260 1501 4017 4251 4159 26509

BEAVER LODGE-DEVONIAN UNIT #B-307 SW SE 03-155-096 F# 690 SOW: P CUM-O: 1102611 CUM-W: 885822 COMP: 05-15-1965
 R&LU: 4474 346 31 320 29 337 31 356 30 408 31 411 30 701 31 326 31 261 30 332 31 329 30 348 31 4475
 SPACING: U 4080 4260 4442 4283 4533 4451 5593 3980 3813 4331 4507 5461 53734
 GAS IN MCF: 484 427 354 434 414 326 281 193 152 213 166 571 4015

BEAVER LODGE-DEVONIAN UNIT #C-303 C SW 14-155-096 F# 2515 SOW: P CUM-O: 1279716 CUM-W: 829956 COMP: 02-01-1960
 R&LU: 13668 940 31 1352 29 1479 31 1187 25 1401 31 1127 30 1216 31 832 22 667 18 1172 31 1122 30 1174 31 13669
 SPACING: U 4446 4348 5230 4336 4966 4639 5357 3366 2584 4492 4475 5319 53558
 GAS IN MCF: 322 560 576 536 593 528 599 355 291 1040 1101 1083 7584

BEAVER LODGE-DEVONIAN UNIT #C-304 NE NW 14-155-096 F# 5623 SOW: GL CUM-O: 1909664 CUM-W: 516518 COMP: 11-16-1975
 R&LU: 102864 8725 31 8324 29 8766 31 8683 30 9262 31 8739 30 8842 30 8295 31 8303 30 8430 31 8066 30 8426 31 102861
 SPACING: U 5522 5237 5523 5297 5545 5466 6063 5456 5377 5402 5382 6389 66659
 GAS IN MCF: 6718 9678 9367 9706 9008 8469 9353 7500 7385 7582 8023 7890 100679

BEAVER LODGE-DEVONIAN UNIT #C-305I C SW 11-155-096 F# 2462 SOW: WI CUM-O: 2742999 CUM-W: 4073651 COMP: 11-07-1959

BEAVER LODGE-DEVONIAN UNIT #C-306 SW NW 11-155-096 F# 5311 SOW: GL CUM-O: 1105070 CUM-W: 1647290 COMP: 09-21-1973
 R&LU: 14460 924 31 862 29 943 31 1018 30 1140 31 1445 30 1276 31 1300 31 1442 30 1539 31 1354 30 1220 31 14463
 SPACING: U 2744 2609 2538 2261 1988 2326 2550 2741 2596 2320 2220 2673 29566
 GAS IN MCF: 2703 2730 2911 3735 3607 3254 3127 3372 3330 2350 1712 2659 35490

BEAVER LODGE-DEVONIAN UNIT #C-307X SW SW 02-155-096 F# 5428 SOW: GL CUM-O: 2013778 CUM-W: 413953 COMP: 09-30-1974
 R&LU: 40136 4062 31 2927 29 1525 17 3021 30 3142 31 3289 30 3695 31 3656 31 3626 30 3963 31 4016 30 3209 28 40131
 SPACING: U 3444 2551 1334 2809 3186 2884 3491 3264 3048 3976 4012 4633 38632
 GAS IN MCF: 6315 5395 2356 5568 5232 4610 5537 6736 5963 5223 4793 2765 60493

OPERATOR-LEASE -----	JAN ---	FEB ---	MAR ---	APR ---	MAY ---	JUN ---	JUL ---	AUG ---	SEP ---	OCT ---	NOV ---	DEC ---	YR.CUM -----
BEAVER LODGE-DEVONIAN UNIT #C-308 R&LU: 22898 SPACING: U GAS IN MCF:	2049 31 2478 1040	1484 22 2039 643	1449 24 2341 616	1843 30 2944 944	1983 31 2826 840	2089 30 2660 1835	1646 31 3360 621	2014 31 2708 782	2180 30 2807 827	2174 31 2806 2069	1926 30 2659 1430	2061 31 3289 2160	22898 32917 13807
BEAVER LODGE-DEVONIAN UNIT #C-309 R&LU: 14393 SPACING: U GAS IN MCF:	1341 22 630 760	499 8 234 264	0 0 0 0	0 0 0 0	692 11 332 440	526 8 246 192	1234 20 3384 703	2043 31 5222 1318	1866 30 3421 1013	2033 31 3089 1561	2038 30 2925 1204	2128 31 3347 1341	14400 22830 8796
BEAVER LODGE-DEVONIAN UNIT #C-311 R&LU: 24311 SPACING: U GAS IN MCF:	1977 31 1237 1023	1884 29 1156 868	2020 31 1076 847	2037 30 1511 705	2108 31 1377 1211	2094 30 1141 630	1989 31 1159 787	1957 31 1488 914	2113 30 953 751	2173 31 1106 1379	2052 30 1409 1134	1906 31 1851 1682	24310 15464 11931
BEAVER LODGE-DEVONIAN UNIT #D-302													
BEAVER LODGE-DEVONIAN UNIT #D-304													
BEAVER LODGE-DEVONIAN UNIT #D-305													
BEAVER LODGE-DEVONIAN UNIT #D-305A R&LU: 88363 SPACING: U GAS IN MCF:	8061 31 19088 8759	7346 29 16909 8165	7844 31 17871 8663	6008 24 13235 5810	7839 31 17765 7918	7856 30 16491 7602	7359 31 16629 7318	7748 31 15036 7281	7446 30 13728 7081	7241 31 13508 7723	6653 30 13355 7671	6956 31 16703 7275	88357 190318 91266
BEAVER LODGE-DEVONIAN UNIT #D-306													
BEAVER LODGE-DEVONIAN UNIT #D-307 R&LU: 27893 SPACING: U GAS IN MCF:	2713 31 7683 1507	2482 29 7391 1294	2826 31 7556 1307	2640 30 7181 1567	2477 31 7349 1356	2532 30 7542 896	2273 31 8050 816	1907 30 6883 1061	2024 30 7227 1044	1825 31 7272 2666	2152 30 7236 1861	2032 29 7815 3128	27883 89185 18503
BEAVER LODGE-DEVONIAN UNIT #D-308A													
BEAVER LODGE-DEVONIAN UNIT #D-309 R&LU: 29119 SPACING: U GAS IN MCF:	2321 31 6067 8609	2118 29 5062 7844	2178 31 5263 9725	2291 30 5156 7748	2430 31 4873 10145	2420 30 4526 5898	2657 31 4462 9133	2520 31 4618 9486	2400 30 4337 9187	3168 31 4590 3315	2473 30 4114 3448	2155 31 4615 5203	29131 57683 89741
BEAVER LODGE-DEVONIAN UNIT #D-310													
BEAVER LODGE-DEVONIAN UNIT #D-311 R&LU: 13420 SPACING: U GAS IN MCF:	1429 31 3056 891	1117 29 2536 634	647 17 1588 358	1242 30 2973 540	976 31 2271 609	729 28 1578 278	432 9 848 183	1990 31 5996 1056	1241 30 3817 555	1215 31 4036 828	1125 30 4205 625	1275 31 4646 827	13418 37550 7384
BEAVER LODGE-DEVONIAN UNIT #D-312													
BEAVER LODGE-DEVONIAN UNIT #E-303													
BEAVER LODGE-DEVONIAN UNIT #E-304 R&LU: 9063 SPACING: U GAS IN MCF:	838 31 2268 957	731 29 2170 819	797 31 2158 770	754 30 1946 660	750 31 2003 764	734 30 1946 723	754 31 2229 721	717 31 2356 762	708 30 2297 784	737 31 2039 880	736 30 1904 874	807 31 2522 815	9063 25838 9529
BEAVER LODGE-DEVONIAN UNIT #E-305I													
BEAVER LODGE-DEVONIAN UNIT #E-306 R&LU: 29363 SPACING: U GAS IN MCF:	2833 31 32874 3167	2780 29 30472 3040	2983 31 32549 3912	2923 30 30956 3734	3015 31 32989 3863	2995 30 31340 6290	3130 31 35416 3645	2867 31 33270 3516	2893 30 31582 3173	1142 31 31003 3173	935 11 11545 1091	849 9 10901 1022	29345 344897 39626
BEAVER LODGE-DEVONIAN UNIT #E-307I													
BEAVER LODGE-DEVONIAN UNIT #E-308 R&LU: 24412 SPACING: U GAS IN MCF:	2208 31 21978 3610	1962 29 21774 3662	1689 27 19769 3264	2286 30 23306 3788	2224 30 22648 3907	2112 29 22180 4540	2441 31 24693 3650	2248 31 21783 4134	1647 26 18952 3098	1622 26 18023 3090	1993 30 20466 3767	1977 31 22363 3413	24409 257935 43923
BEAVER LODGE-DEVONIAN UNIT #E-309 R&LU: 62724 SPACING: U GAS IN MCF:	5654 31 1387 5405	5034 29 1050 5464	5548 31 1325 5689	5433 30 1270 5675	5286 31 1096 4983	5079 30 1101 6061	5209 31 1185 5174	5390 31 833 5464	3666 20 581 3345	5518 31 912 5655	5293 30 908 5257	5619 31 1080 5338	62729 12728 63510
BEAVER LODGE-DEVONIAN UNIT #E-310 R&LU: 50451 SPACING: U GAS IN MCF:	4212 31 1544 1627	3785 29 1359 1749	3864 31 1332 1585	3794 30 1144 1216	3874 31 1383 1608	4564 30 1427 1132	4351 31 2061 1708	4231 31 956 2007	4440 30 1390 1804	3544 24 1104 2510	4556 29 1581 3408	5250 31 2186 4149	50465 17467 24503

OPERATOR-LEASE -----	JAN ---	FEB ---	MAR ---	APR ---	MAY ---	JUN ---	JUL ---	AUG ---	SEP ---	OCT ---	NOV ---	DEC ---	YR.CUM -----
BEAVER LODGE-DEVONIAN UNIT #E-311													
R&LU: 654	634 10	0 0	0 0	0 0	0 0	0 0	0 0	0 0	0 0	0 0	0 0	0 0	634
SPACING: U	2282	0	0	0	0	0	0	0	0	0	0	0	2282
GAS IN MCF:	351	0	0	0	0	0	0	0	0	0	0	0	351
BEAVER LODGE-DEVONIAN UNIT #EE-309													
R&LU: 33496	2791 31	1455 15	3256 31	3159 30	3219 31	3141 30	3012 31	2873 31	2967 30	1818 21	2772 29	3039 31	33502
SPACING: U	1372	514	721	1024	1042	1217	1271	1325	1257	1104	477	441	11765
GAS IN MCF:	2482	1650	1442	1491	1088	1265	1099	976	1074	657	1491	3549	18264
BEAVER LODGE-DEVONIAN UNIT #F-304													
R&LU: 17557	1628 29	1596 29	1590 31	1525 30	1729 31	1628 30	1654 31	1766 31	1239 23	1676 29	1463 30	46 1	17540
SPACING: U	11126	11205	11140	10872	11627	11188	11765	9899	7434	9358	9872	376	115862
GAS IN MCF:	2067	2357	2379	1663	1833	500	1901	1813	1914	2699	1852	64	21042
BEAVER LODGE-DEVONIAN UNIT #F-306													
R&LU: 9387	971 31	876 29	940 31	875 30	891 31	874 30	820 31	761 30	255 10	509 16	829 30	787 31	9388
SPACING: U	10771	9901	10682	10236	10722	10184	10700	9564	3183	5398	10146	11375	112862
GAS IN MCF:	1644	1191	1327	1145	927	153	1199	1282	392	519	1284	1161	12224
BEAVER LODGE-DEVONIAN UNIT #F-308I													
R&LU: 31781	2714 31	2509 29	2712 31	2689 30	2653 31	2717 30	2754 31	2704 31	2825 30	2773 31	2323 30	2405 28	31778
SPACING: U	4086	3892	4459	4433	4582	4354	5121	4476	4840	4889	4329	4944	54405
GAS IN MCF:	3884	3888	3218	3688	3718	4115	3508	3670	3726	3852	2845	3853	43965
BEAVER LODGE-DEVONIAN UNIT #F-310													
R&LU: 35754	2979 31	2836 29	2947 31	2826 30	2971 31	3194 30	3222 31	2968 31	2885 30	2617 26	2637 22	3678 31	35760
SPACING: U	1415	1309	1394	1603	1425	1615	1888	1638	1732	1426	906	1223	17574
GAS IN MCF:	2064	2460	997	1154	1098	1559	1500	1143	1080	1007	778	2973	17813
BEAVER LODGE-DEVONIAN UNIT #G-307													
R&LU: 36196	3247 31	3041 29	3532 31	2629 23	2385 22	346 3	3924 31	3767 31	3404 30	3317 31	3113 30	3496 31	36201
SPACING: U	5132	4747	4455	3732	4012	534	6168	5523	5193	5058	5012	5886	55452
GAS IN MCF:	3787	3918	4209	3230	2826	443	3638	4204	3771	4248	3883	3982	42139
BEAVER LODGE-DEVONIAN UNIT #G-309													
R&LU: 3630	684 31	585 29	689 31	750 30	569 24	25 1	320 31	0 0	0 0	0 0	0 0	0 0	3622
SPACING: U	23119	21272	19223	15774	11955	525	7623	0	0	0	0	0	99491
GAS IN MCF:	3378	2524	1418	1379	914	49	412	0	0	0	0	0	10074
BEAVER LODGE-DEVONIAN UNIT #G-310													
R&LU: 18067	1676 29	1488 28	1695 31	1370 30	1787 31	1574 30	1782 31	1206 22	1453 30	1048 24	1332 27	1657 31	18068
SPACING: U	9259	9016	10227	9814	10990	12717	11441	7189	11878	8158	10315	14322	125326
GAS IN MCF:	1158	1114	1329	1261	1412	1249	1313	1224	1318	920	1146	1327	14771
BEAVER LODGE-DEVONIAN UNIT #H-308													
R&LU: 19014	1902 31	1801 29	1996 31	1922 30	1919 30	1973 30	1956 31	1614 31	960 22	1157 29	586 15	1222 31	19008
SPACING: U	4076	3087	4615	4855	4988	5036	5454	3952	3269	3649	1547	5094	49622
GAS IN MCF:	1652	1741	963	984	905	814	790	654	438	987	380	1176	11484
BEAVER LODGE-DEVONIAN UNIT #H-314													
R&LU: 15162	1204 29	1249 28	1339 31	1305 30	1323 31	1247 30	1360 31	1214 30	1230 30	1254 31	1158 30	1278 27	15161
SPACING: U	836	701	632	622	611	623	787	571	639	635	679	686	8022
GAS IN MCF:	1059	839	834	924	1264	993	1027	1212	1050	1075	797	858	11932

OPERATOR-LEASE	JAN	FEB	MAR	APR	MAY	JUN	JUL	AUG	SEP	OCT	NOV	DEC	YR.CUM
BEAVER LODGE-DEVONIAN UNIT #I-315				C SW 17-156-095	F# 1636	SOW: P	CUM-O: 515151	CUM-W: 195369	COMP: 04-28-1958				
R&LU: 34145	3033 29	2625 24	3371 31	3297 30	3427 31	3127 30	3090 31	2782 30	2357 26	2988 31	1376 15	2667 31	34140
SPACING: U	1263	1298	1543	1635	1606	1393	1488	1468	1266	1589	1191	2726	18466
GAS IN MCF:	1998	1663	2149	2214	1941	1835	2102	2236	1650	2288	995	1641	22712
BEAVER LODGE-MADISON UNIT #O-25A				SW SW 17-156-095	F# 3468	SOW: PNA	CUM-O: 1255204	CUM-W: 236702	COMP: 02-05-1964				
BEAVER LODGE-ORDOVICIAN UNIT #1				SE NE 02-155-096	F# 1231	SOW: PNA	CUM-O: 223631	CUM-W: 376	COMP: 11-29-1957				
BEAVER LODGE-SILURIAN UNIT #B-406				C NE 10-155-096	F# 2569	SOW: PNA	CUM-O: 452825	CUM-W: 94269	COMP: 06-05-1960				
BEAVER LODGE-SILURIAN UNIT #C-407				C SW 02-155-096	F# 2371	SOW: PNA	CUM-O: 662886	CUM-W: 97564	COMP: 08-10-1959				
BLDU #DD-308				NE NE 02-155-096	F# 14940	SOW: P	CUM-O: 19890	CUM-W: 55923	COMP: 06-27-2000				
R&LU: 19856	0 0	0 0	0 0	0 0	0 0	725 10	2303 27	3426 26	2974 21	3855 31	3298 30	3309 31	19890
SPACING: U	0	0	0	0	0	1089	5612	11541	10619	13718	5626	7718	55923
GAS IN MCF:	0	0	0	0	0	174	694	1565	1433	3299	2793	3120	13078
BLDU #DD-309				NE SE 35-156-096	F# 14911	SOW: P	CUM-O: 31596	CUM-W: 141294	COMP: 10-10-1999				
R&LU: 25340	2179 31	1131 16	800 12	2626 30	2108 31	2304 30	2502 31	2407 31	2186 30	2239 31	2325 30	2536 31	25343
SPACING: U	9993	5180	3524	11046	8545	8311	7759	9426	8000	8496	9334	10379	99993
GAS IN MCF:	1530	739	473	1173	1614	778	1158	2279	1800	3454	3212	3246	21456
BLDU #DD-310				NE NE 35-156-096	F# 14941	SOW: P	CUM-O: 12501	CUM-W: 66336	COMP: 05-23-2000				
R&LU: 12481	0 0	0 0	0 0	0 0	270 10	954 30	1049 30	2164 28	2240 30	1918 31	1903 30	2003 31	12501
SPACING: U	0	0	0	0	1893	3848	4014	13187	12280	9888	9746	11480	66336
GAS IN MCF:	0	0	0	0	169	3402	1297	1556	1461	1452	1874	1705	12916
BLDU #EE-308				SE SW 36-156-096	F# 14980	SOW: P	CUM-O: 15517	CUM-W: 14761	COMP: 09-01-2000				
R&LU: 15484	0 0	0 0	0 0	0 0	0 0	0 0	5 5	0 0	4442 30	4437 31	3369 30	3264 31	15517
SPACING: U	0	0	0	0	0	0	1	0	4914	3498	3027	3321	14761
GAS IN MCF:	0	0	0	0	0	0	4	0	4069	4482	3304	3080	14939
BLDU #EE-310				NE NW 36-156-096	F# 14916	SOW: F	CUM-O: 112423	CUM-W: 43809	COMP: 12-10-1999				
R&LU: 108239	5258 22	7084 27	8693 31	8667 30	9105 31	9307 30	9653 31	9602 31	9976 30	10130 31	10029 30	10804 31	108308
SPACING: U	1479	2572	5163	4094	4100	4121	3686	3363	3866	3619	3337	3782	43182
GAS IN MCF:	4100	7641	13000	11138	11217	10039	10351	8257	8569	8365	6646	11103	110426
NO. OF WELLS IN UNIT: 63													
UNIT TOTAL:	84918	79006	85023	85762	89564	88318	94893	93600	93244	95282	90001	95559	1075170
UNIT TOTAL:	215285	200102	205461	206079	209439	193217	226624	213610	200847	204050	179561	206643	2460918
MCF TOTAL:	86753	87491	89179	87263	90530	83912	88900	90540	86207	95595	85324	99431	1071125
NO. OF WELLS IN POOL: 63													
POOL TOTAL:	84918	79006	85023	85762	89564	88318	94893	93600	93244	95282	90001	95559	1075170
POOL TOTAL:	215285	200102	205461	206079	209439	193217	226624	213610	200847	204050	179561	206643	2460918
MCF TOTAL:	86753	87491	89179	87263	90530	83912	88900	90540	86207	95595	85324	99431	1071125

BEAVER LODGE-GUNTON WILLIAMS COUNTY (API:105)

 AMERADA HESS CORP.

NELS ANDERSON #1				NE NE 13-156-096	F# 12305	SOW: PNA	CUM-O: 24587	CUM-W: 3458	COMP: 07-03-1993				
NO. OF WELLS IN POOL: 1													
POOL TOTAL:	0	0	0	0	0	0	0	0	0	0	0	0	0
POOL TOTAL:	0	0	0	0	0	0	0	0	0	0	0	0	0
MCF TOTAL:	0	0	0	0	0	0	0	0	0	0	0	0	0

BEAVER LODGE-MADISON WILLIAMS COUNTY (API:105)

 AMERADA HESS CORP.

BEAVER LODGE-MADISON UNIT #Z-31-D				SE NE 10-156-095	F# 73	SOW: PNA	CUM-O: 104	CUM-W: 252	COMP: 06-18-1952				
ROBERT H. SHELTON #1				SW SW 04-156-095	F# 150	SOW: PNA	CUM-O: 3008	CUM-W: 30435	COMP: 04-18-1953				
SOPHIE HERFINDAHL "A" #1				SW NE 35-156-096	F# 309	SOW: PNA	CUM-O: 81542	CUM-W: 70873	COMP: 06-21-1953				
BEAVER LODGE MADISON UNIT #####													
BEAVER LODGE-DEVONIAN U. SWDS #E-308D				NE NW 01-155-096	F# 352	SOW: PNA	CUM-O: 439928	CUM-W: 704511	COMP: 02-15-1954				
BEAVER LODGE-DEVONIAN UNIT #B-307				SW SE 03-155-096	F# 690	SOW: PNA	CUM-O: 69584	CUM-W: 41627	COMP: 10-21-1954				

OPERATOR-LEASE -----	JAN ---	FEB ---	MAR ---	APR ---	MAY ---	JUN ---	JUL ---	AUG ---	SEP ---	OCT ---	NOV ---	DEC ---	YR.CUM -----												
BEAVER LODGE-DEVONIAN UNIT #D-307				C SE 02-155-096	F# 3900	SOW: PNA	CUM-O: 7282	CUM-W: 16091	COMP: 11-17-1965																
BEAVER LODGE-DEVONIAN UNIT #E-309D				NE SW 36-156-096	F# 494	SOW: PNA	CUM-O: 115579	CUM-W: 153443	COMP: 08-08-1954																
BEAVER LODGE-DEVONIAN UNIT #F-307D				SW SE 01-155-096	F# 7871	SOW: PNA	CUM-O: 98194	CUM-W: 1467582	COMP: 01-08-1981																
BEAVER LODGE-DEVONIAN UNIT #F-311				NW SE 25-156-096	F# 718	SOW: PNA	CUM-O: 22832	CUM-W: 37300	COMP: 06-18-1955																
BEAVER LODGE-DEVONIAN UNIT #G-305I				SW SW 07-155-095	F# 236	SOW: PNA	CUM-O: 120068	CUM-W: 22655	COMP: 12-30-1952																
BEAVER LODGE-DEVONIAN UNIT #G-307				SW SW 06-155-095	F# 25	SOW: PNA	CUM-O: 180041	CUM-W: 70622	COMP: 12-17-1951																
BEAVER LODGE-DEVONIAN UNIT #H-308D				NE NE 06-155-095	F# 216	SOW: PNA	CUM-O: 374888	CUM-W: 1272479	COMP: 02-20-1953																
BEAVER LODGE-DEVONIAN UNIT #H-310				SW NE 31-156-095	F# 35	SOW: PNA	CUM-O: 216488	CUM-W: 4547	COMP: 04-25-1952																
BEAVER LODGE-DEVONIAN UNIT #H-314				SW NE 19-156-095	F# 254	SOW: PNA	CUM-O: 81693	CUM-W: 2050	COMP: 03-07-1954																
BEAVER LODGE-MADISON UNIT #A-7				SW NE 10-155-096	F# 364	SOW: PNA	CUM-O: 93177	CUM-W: 14537	COMP: 09-11-1953																
BEAVER LODGE-MADISON UNIT #B-10				NE SE 03-155-096	F# 745	SOW: TA	CUM-O: 60832	CUM-W: 54979	COMP: 03-17-1955																
BEAVER LODGE-MADISON UNIT #B-4				NE NE 15-155-096	F# 954	SOW: PNA	CUM-O: 135444	CUM-W: 96219	COMP: 09-26-1955																
BEAVER LODGE-MADISON UNIT #B-6				NE SE 10-155-096	F# 310	SOW: PNA	CUM-O: 216648	CUM-W: 387252	COMP: 08-02-1953																
BEAVER LODGE-MADISON UNIT #B-8				NE NE 10-155-096	F# 300	SOW: PNA	CUM-O: 194827	CUM-W: 380163	COMP: 06-22-1953																
BEAVER LODGE-MADISON UNIT #BB-27I				SE NW 14-156-095	F# 67	SOW: PNA	CUM-O: 89545	CUM-W: 76740	COMP: 05-19-1952																
BEAVER LODGE-MADISON UNIT #C-11				SW NW 02-155-096	F# 789	SOW: TA	CUM-O: 137266	CUM-W: 83747	COMP: 02-17-1955																
BEAVER LODGE-MADISON UNIT #C-13				SW SW 35-156-096	F# 982	SOW: PNA	CUM-O: 31717	CUM-W: 5954	COMP: 11-18-1955																
BEAVER LODGE-MADISON UNIT #C-5				SW SW 11-155-096	F# 648	SOW: P	CUM-O: 446515	CUM-W: 683195	COMP: 10-18-1954																
R&LU: 3526	341	31	239	29	311	31	293	30	354	31	268	30	258	31	240	25	287	30	298	31	325	30	295	31	3509
SPACING: U	1410	1327	973	1120	1218	1105	1200	1016	1276	1772	1685	1781	15883												
GAS IN MCF:	303	310	150	387	1010	600	589	215	333	2535	1092	1393	8917												
BEAVER LODGE-MADISON UNIT #C-7				SW NW 11-155-096	F# 267	SOW: PNA	CUM-O: 195108	CUM-W: 162253	COMP: 04-13-1953																
BEAVER LODGE-MADISON UNIT #C-9				SW SW 02-155-096	F# 107	SOW: PNA	CUM-O: 167065	CUM-W: 130083	COMP: 09-01-1952																
BEAVER LODGE-MADISON UNIT #D-10				NE SW 02-155-096	F# 640	SOW: PNA	CUM-O: 302299	CUM-W: 642411	COMP: 08-09-1954																
BEAVER LODGE-MADISON UNIT #D-12I				NE NW 02-155-096	F# 261	SOW: TA	CUM-O: 190821	CUM-W: 224496	COMP: 06-30-1955																
BEAVER LODGE-MADISON UNIT #D-4				NE NW 14-155-096	F# 618	SOW: PNA	CUM-O: 221059	CUM-W: 182352	COMP: 07-14-1954																
BEAVER LODGE-MADISON UNIT #D-6				NE SW 11-155-096	F# 610	SOW: PNA	CUM-O: 94475	CUM-W: 11604	COMP: 07-12-1954																
BEAVER LODGE-MADISON UNIT #D-8				NE NW 11-155-096	F# 234	SOW: PNA	CUM-O: 148560	CUM-W: 156425	COMP: 01-22-1953																
BEAVER LODGE-MADISON UNIT #E-11				SW NE 02-155-096	F# 570	SOW: TA	CUM-O: 445115	CUM-W: 1152728	COMP: 06-03-1954																
BEAVER LODGE-MADISON UNIT #E-13				SW SE 35-156-096	F# 870	SOW: TA	CUM-O: 185884	CUM-W: 158260	COMP: 06-09-1955																
BEAVER LODGE-MADISON UNIT #E-5				SW SE 11-155-096	F# 445	SOW: PNA	CUM-O: 194978	CUM-W: 188687	COMP: 11-28-1953																
BEAVER LODGE-MADISON UNIT #E-7				SW NE 11-155-096	F# 202	SOW: PNA	CUM-O: 595881	CUM-W: 787383	COMP: 12-15-1952																
BEAVER LODGE-MADISON UNIT #F-10				NE SE 02-155-096	F# 161	SOW: TA	CUM-O: 362639	CUM-W: 354543	COMP: 01-07-1953																
R&LU: 252	163	31	77	21	0	0	0	0	0	0	0	0	0	0	0	0	0	0	0	0	0	0	0	0	240
SPACING: U	108	41	0	0	0	0	0	0	0	0	0	0	149												
GAS IN MCF:	201	175	0	0	0	0	0	0	0	0	0	0	376												
BEAVER LODGE-MADISON UNIT #F-12				NE NE 02-155-096	F# 217	SOW: PNA	CUM-O: 140416	CUM-W: 20241	COMP: 02-17-1953																
BEAVER LODGE-MADISON UNIT #F-14				NE SE 35-156-096	F# 185	SOW: PNA	CUM-O: 218040	CUM-W: 124445	COMP: 05-02-1953																
BEAVER LODGE-MADISON UNIT #F-2-D				NE SE 14-155-096	F# 50	SOW: PNA	CUM-O: 4232	CUM-W: 10600	COMP: 06-03-1952																
BEAVER LODGE-MADISON UNIT #F-4D				NE NE 14-155-096	F# 653	SOW: PNA	CUM-O: 17244	CUM-W: 26996	COMP: 08-19-1954																
BEAVER LODGE-MADISON UNIT #F-6				NE SE 11-155-096	F# 389	SOW: PNA	CUM-O: 90396	CUM-W: 62934	COMP: 10-21-1953																
BEAVER LODGE-MADISON UNIT #F-8				NE NE 11-155-096	F# 143	SOW: PNA	CUM-O: 306609	CUM-W: 58130	COMP: 11-01-1952																
BEAVER LODGE-MADISON UNIT #F-9				SE SE 02-155-096	F# 81	SOW: PNA	CUM-O: 257707	CUM-W: 56266	COMP: 07-20-1952																

OPERATOR-LEASE -----	JAN ---	FEB ---	MAR ---	APR ---	MAY ---	JUN ---	JUL ---	AUG ---	SEP ---	OCT ---	NOV ---	DEC ---	YR.CUM -----
BEAVER LODGE-MADISON UNIT #G-11				SW NW 01-155-096	F# 165	SOW: PNA	CUM-O: 1016716	CUM-W: 1575950	COMP: 06-07-1953				
BEAVER LODGE-MADISON UNIT #G-13				SW SW 36-156-096	F# 113	SOW: PNA	CUM-O: 295561	CUM-W: 260533	COMP: 09-20-1952				
BEAVER LODGE-MADISON UNIT #G-15				SW NW 36-156-096	F# 730	SOW: PNA	CUM-O: 112397	CUM-W: 226630	COMP: 04-15-1955				
BEAVER LODGE-MADISON UNIT #G-5				SW SW 12-155-096	F# 533	SOW: PNA	CUM-O: 54377	CUM-W: 106105	COMP: 03-21-1954				
BEAVER LODGE-MADISON UNIT #G-7				SW NW 12-155-096	F# 386	SOW: PNA	CUM-O: 493257	CUM-W: 3246261	COMP: 09-25-1953				
BEAVER LODGE-MADISON UNIT #G-9				SW SW 01-155-096	F# 575	SOW: PNA	CUM-O: 261880	CUM-W: 274579	COMP: 07-09-1954				
BEAVER LODGE-MADISON UNIT #H-10				NE SW 01-155-096	F# 496	SOW: PNA	CUM-O: 554362	CUM-W: 1510582	COMP: 03-23-1954				
BEAVER LODGE-MADISON UNIT #H-16				NE NW 36-156-096	F# 244	SOW: PNA	CUM-O: 105802	CUM-W: 75041	COMP: 07-22-1953				
BEAVER LODGE-MADISON UNIT #H-17				SE SW 25-156-096	F# 688	SOW: PNA	CUM-O: 48007	CUM-W: 33464	COMP: 09-16-1954				
BEAVER LODGE-MADISON UNIT #H-4				NE NW 13-155-096	F# 222	SOW: PNA	CUM-O: 6815	CUM-W: 5248	COMP: 02-16-1953				
BEAVER LODGE-MADISON UNIT #H-6				NE SW 12-155-096	F# 160	SOW: PNA	CUM-O: 134173	CUM-W: 195672	COMP: 11-29-1952				
BEAVER LODGE-MADISON UNIT #H-8				NE NW 12-155-096	F# 412	SOW: PNA	CUM-O: 410316	CUM-W: 1486983	COMP: 10-26-1953				
BEAVER LODGE-MADISON UNIT #I-12				NW NE 01-155-096	F# 399	SOW: PNA	CUM-O: 668538	CUM-W: 389459	COMP: 04-24-1954				
BEAVER LODGE-MADISON UNIT #I-13				SW SE 36-156-096	F# 497	SOW: PNA	CUM-O: 436582	CUM-W: 325167	COMP: 10-15-1954				
BEAVER LODGE-MADISON UNIT #I-15				SW NE 36-156-096	F# 420	SOW: PNA	CUM-O: 221823	CUM-W: 236869	COMP: 01-05-1954				
BEAVER LODGE-MADISON UNIT #I-6				NW SE 12-155-096	F# 526	SOW: PNA	CUM-O: 122584	CUM-W: 60028	COMP: 03-08-1954				
BEAVER LODGE-MADISON UNIT #I-7				SW NE 12-155-096	F# 525	SOW: PNA	CUM-O: 133590	CUM-W: 65919	COMP: 04-10-1954				
BEAVER LODGE-MADISON UNIT #J-10				NE SE 01-155-096	F# 46	SOW: PNA	CUM-O: 279198	CUM-W: 59571	COMP: 03-10-1952				
BEAVER LODGE-MADISON UNIT #J-11				SE NE 01-155-096	F# 74	SOW: PNA	CUM-O: 303965	CUM-W: 47797	COMP: 06-24-1952				
BEAVER LODGE-MADISON UNIT #J-14				NE SE 36-156-096	F# 323	SOW: PNA	CUM-O: 374199	CUM-W: 502585	COMP: 08-22-1953				
BEAVER LODGE-MADISON UNIT #J-16				NE NE 36-156-096	F# 45	SOW: PNA	CUM-O: 369470	CUM-W: 386235	COMP: 03-23-1952				
BEAVER LODGE-MADISON UNIT #J-17				SE SE 25-156-096	F# 59	SOW: PNA	CUM-O: 223864	CUM-W: 139899	COMP: 05-20-1952				
BEAVER LODGE-MADISON UNIT #J-20				NE NE 25-156-096	F# 225	SOW: PNA	CUM-O: 186647	CUM-W: 277498	COMP: 01-22-1953				
BEAVER LODGE-MADISON UNIT #J-4I				NE NE 13-155-096	F# 562	SOW: TA	CUM-O: 432	CUM-W: 8117	COMP: 05-11-1954				
BEAVER LODGE-MADISON UNIT #J-5				SE SE 12-155-096	F# 85	SOW: PNA	CUM-O: 162491	CUM-W: 96491	COMP: 01-09-1953				
BEAVER LODGE-MADISON UNIT #J-8				NE NE 12-155-096	F# 57	SOW: PNA	CUM-O: 197430	CUM-W: 27186	COMP: 05-09-1952				
BEAVER LODGE-MADISON UNIT #J-9				SE SE 01-155-096	F# 75	SOW: PNA	CUM-O: 277588	CUM-W: 330971	COMP: 06-19-1952				
BEAVER LODGE-MADISON UNIT #K-10				NW SW 06-155-095	F# 223	SOW: PNA	CUM-O: 183047	CUM-W: 265186	COMP: 03-19-1953				
BEAVER LODGE-MADISON UNIT #K-11				SW NW 06-155-095	F# 87	SOW: PNA	CUM-O: 735881	CUM-W: 3311794	COMP: 09-09-1952				
BEAVER LODGE-MADISON UNIT #K-13				SW SW 31-156-095	F# 189	SOW: PNA	CUM-O: 174469	CUM-W: 205599	COMP: 01-12-1953				
BEAVER LODGE-MADISON UNIT #K-16				NW NW 31-156-095	F# 55	SOW: PNA	CUM-O: 501779	CUM-W: 1134766	COMP: 07-02-1952				
BEAVER LODGE-MADISON UNIT #K-17				SW SW 30-156-095	F# 69	SOW: PNA	CUM-O: 341880	CUM-W: 217745	COMP: 07-02-1952				
BEAVER LODGE-MADISON UNIT #K-19				SW NW 30-156-095	F# 121	SOW: PNA	CUM-O: 154535	CUM-W: 90571	COMP: 04-19-1953				
BEAVER LODGE-MADISON UNIT #K-21				SW SW 19-156-095	F# 404	SOW: PNA	CUM-O: 164360	CUM-W: 453994	COMP: 12-11-1953				
BEAVER LODGE-MADISON UNIT #K-23				SW NW 19-156-095	F# 258	SOW: PNA	CUM-O: 75638	CUM-W: 3930	COMP: 03-05-1953				
BEAVER LODGE-MADISON UNIT #K-25				SW SW 18-156-095	F# 1075	SOW: TAO	CUM-O: 485784	CUM-W: 633376	COMP: 02-09-1956				
BEAVER LODGE-MADISON UNIT #K-8				NW NW 07-155-095	F# 66	SOW: PNA	CUM-O: 149419	CUM-W: 134618	COMP: 05-15-1952				
BEAVER LODGE-MADISON UNIT #L-12				NE NW 06-155-095	F# 347	SOW: PNA	CUM-O: 125738	CUM-W: 207377	COMP: 09-22-1953				
BEAVER LODGE-MADISON UNIT #L-14				NE SW 31-156-095	F# 442	SOW: TAO	CUM-O: 248578	CUM-W: 257476	COMP: 07-06-1954				
BEAVER LODGE-MADISON UNIT #L-15				SE NW 31-156-095	F# 119	SOW: PNA	CUM-O: 302323	CUM-W: 398605	COMP: 08-24-1952				

OPERATOR-LEASE -----	JAN ---	FEB ---	MAR ---	APR ---	MAY ---	JUN ---	JUL ---	AUG ---	SEP ---	OCT ---	NOV ---	DEC ---	YR.CUM -----
BEAVER LODGE-MADISON UNIT #L-18				NE SW 30-156-095	F# 418	SOW: PNA	CUM-O: 354328	CUM-W: 129032	COMP: 12-08-1953				
BEAVER LODGE-MADISON UNIT #L-2				NE SW 18-155-095	F# 593	SOW: PNA	CUM-O: 127223	CUM-W: 282435	COMP: 06-11-1954				
BEAVER LODGE-MADISON UNIT #L-20				NE NW 30-156-095	F# 251	SOW: PNA	CUM-O: 105219	CUM-W: 13356	COMP: 03-07-1953				
BEAVER LODGE-MADISON UNIT #L-22				NE SW 19-156-095	F# 153	SOW: PNA	CUM-O: 244415	CUM-W: 207862	COMP: 12-03-1952				
BEAVER LODGE-MADISON UNIT #L-24				NE NW 19-156-095	F# 1039	SOW: PNA	CUM-O: 163921	CUM-W: 337568	COMP: 12-17-1955				
BEAVER LODGE-MADISON UNIT #L-26				NE SW 18-156-095	F# 675	SOW: P	CUM-O: 294251	CUM-W: 202949	COMP: 10-14-1954				
R&LU: 2254	196 28	169 27	213 31	230 30	223 31	167 30	155 31	155 30	174 28	179 31	192 30	188 31	2241
SPACING: U	352	472	406	572	791	891	742	535	618	501	407	465	6752
GAS IN MCF:	331	239	278	447	523	458	382	303	1177	758	394	299	5589
BEAVER LODGE-MADISON UNIT #L-3				SE NW 18-155-095	F# 60	SOW: PNA	CUM-O: 114538	CUM-W: 91146	COMP: 09-07-1952				
BEAVER LODGE-MADISON UNIT #L-4				NE NW 18-155-095	F# 34	SOW: PNA	CUM-O: 140942	CUM-W: 17395	COMP: 04-28-1952				
BEAVER LODGE-MADISON UNIT #L-5				SE SW 07-155-095	F# 79	SOW: PNA	CUM-O: 186629	CUM-W: 76798	COMP: 06-24-1952				
BEAVER LODGE-MADISON UNIT #L-8				NE NW 07-155-095	F# 86	SOW: PNA	CUM-O: 362602	CUM-W: 402403	COMP: 10-16-1952				
BEAVER LODGE-MADISON UNIT #M-10				NW SE 06-155-095	F# 709	SOW: PNA	CUM-O: 249535	CUM-W: 625997	COMP: 10-27-1954				
BEAVER LODGE-MADISON UNIT #M-11				SW NE 06-155-095	F# 710	SOW: PNA	CUM-O: 316337	CUM-W: 1614960	COMP: 03-03-1955				
BEAVER LODGE-MADISON UNIT #M-17				SW SE 30-156-095	F# 812	SOW: PNA	CUM-O: 412182	CUM-W: 364645	COMP: 01-29-1955				
BEAVER LODGE-MADISON UNIT #M-19				SW NE 30-156-095	F# 414	SOW: TA	CUM-O: 447338	CUM-W: 939147	COMP: 01-22-1954				
BEAVER LODGE-MADISON UNIT #M-21				SW SE 19-156-095	F# 268	SOW: PNA	CUM-O: 228674	CUM-W: 297843	COMP: 02-10-1953				
BEAVER LODGE-MADISON UNIT #M-25				SW SE 18-156-095	F# 479	SOW: PNA	CUM-O: 90228	CUM-W: 224222	COMP: 08-14-1954				
BEAVER LODGE-MADISON UNIT #M-27				SW NE 18-156-095	F# 500	SOW: P	CUM-O: 539603	CUM-W: 750704	COMP: 05-28-1954				
R&LU: 1978	150 26	149 27	168 31	176 30	217 31	189 30	177 31	136 30	151 28	150 31	149 30	158 31	1970
SPACING: U	1022	1256	1322	1397	1462	1546	1350	1059	1067	881	1151	603	14116
GAS IN MCF:	360	287	364	434	341	355	318	277	257	282	452	282	4009
BEAVER LODGE-MADISON UNIT #M-3				SW NE 18-155-095	F# 281	SOW: PNA	CUM-O: 98987	CUM-W: 37512	COMP: 04-02-1953				
BEAVER LODGE-MADISON UNIT #M-4				NW NE 18-155-095	F# 138	SOW: PNA	CUM-O: 196298	CUM-W: 107461	COMP: 11-25-1952				
BEAVER LODGE-MADISON UNIT #M-6				NW SE 07-155-095	F# 439	SOW: PNA	CUM-O: 304460	CUM-W: 1517491	COMP: 11-20-1953				
BEAVER LODGE-MADISON UNIT #M-8				NW NE 07-155-095	F# 224	SOW: PNA	CUM-O: 453843	CUM-W: 696354	COMP: 02-08-1953				
BEAVER LODGE-MADISON UNIT #N-13				SE SE 31-156-095	F# 272	SOW: PNA	CUM-O: 128762	CUM-W: 336690	COMP: 08-19-1953				
BEAVER LODGE-MADISON UNIT #N-15				SE NE 31-156-095	F# 68	SOW: PNA	CUM-O: 269034	CUM-W: 33282	COMP: 06-26-1952				
BEAVER LODGE-MADISON UNIT #N-16				NE NE 31-156-095	F# 331	SOW: PNA	CUM-O: 482198	CUM-W: 1353747	COMP: 07-13-1953				
BEAVER LODGE-MADISON UNIT #N-18				NE SE 30-156-095	F# 101	SOW: PNA	CUM-O: 431421	CUM-W: 545662	COMP: 08-12-1952				
BEAVER LODGE-MADISON UNIT #N-20				NE NE 30-156-095	F# 137	SOW: PNA	CUM-O: 564431	CUM-W: 1115594	COMP: 09-18-1952				
BEAVER LODGE-MADISON UNIT #N-22				NE SE 19-156-095	F# 140	SOW: TA	CUM-O: 244347	CUM-W: 193128	COMP: 10-26-1952				
BEAVER LODGE-MADISON UNIT #N-24				NE NE 19-156-095	F# 405	SOW: P	CUM-O: 1128113	CUM-W: 2489780	COMP: 05-13-1954				
R&LU: 2669	288 26	263 27	345 31	306 30	384 31	349 30	314 31	199 30	44 28	54 31	52 30	53 31	2651
SPACING: U	746	999	1001	1067	1355	1265	1059	1594	3050	2956	2807	2947	20846
GAS IN MCF:	1020	781	961	1242	1209	1055	935	565	126	138	151	118	8301
BEAVER LODGE-MADISON UNIT #N-26				NE SE 18-156-095	F# 269	SOW: PNA	CUM-O: 493835	CUM-W: 152067	COMP: 06-12-1953				
BEAVER LODGE-MADISON UNIT #N-5				SE SE 07-155-095	F# 721	SOW: TA	CUM-O: 244653	CUM-W: 78901	COMP: 12-26-1954				
BEAVER LODGE-MADISON UNIT #N-7				SE NE 07-155-095	F# 475	SOW: PNA	CUM-O: 356512	CUM-W: 421849	COMP: 12-26-1953				
BEAVER LODGE-MADISON UNIT #N-9				SE SE 06-155-095	F# 376	SOW: PNA	CUM-O: 340946	CUM-W: 641154	COMP: 10-17-1953				
BEAVER LODGE-MADISON UNIT #NO-28D				NE NE 18-156-095	F# 647	SOW: PNA	CUM-O: 203541	CUM-W: 196617	COMP: 09-17-1954				
BEAVER LODGE-MADISON UNIT #O-10				NW SW 05-155-095	F# 489	SOW: PNA	CUM-O: 140074	CUM-W: 16219	COMP: 03-02-1954				
BEAVER LODGE-MADISON UNIT #O-12				NW NW 05-155-095	F# 71	SOW: PNA	CUM-O: 165772	CUM-W: 22640	COMP: 08-05-1952				
BEAVER LODGE-MADISON UNIT #O-15				SW NW 32-156-095	F# 159	SOW: PNA	CUM-O: 161223	CUM-W: 340064	COMP: 02-19-1953				

OPERATOR-LEASE -----	JAN ---	FEB ---	MAR ---	APR ---	MAY ---	JUN ---	JUL ---	AUG ---	SEP ---	OCT ---	NOV ---	DEC ---	YR.CUM -----
BEAVER LODGE-MADISON UNIT #O-17				SW SW 29-156-095	F# 351		SOW: PNA	CUM-O: 131268		CUM-W: 208917		COMP: 10-27-1953	
BEAVER LODGE-MADISON UNIT #O-19				SW NW 29-156-095	F# 218		SOW: P	CUM-O: 588040		CUM-W: 1334527		COMP: 03-28-1953	
R&LU: 5176	82 24	55 16	508 29	309 30	396 25	681 27	489 22	687 31	539 28	600 31	281 27	550 31	5177
SPACING: U	905	332	4592	5549	4751	5782	4901	6677	4605	4783	1916	4042	48835
GAS IN MCF:	190	78	722	648	674	996	456	1291	1135	1154	591	915	8850
BEAVER LODGE-MADISON UNIT #O-21				SW SW 20-156-095	F# 289		SOW: P	CUM-O: 466933		CUM-W: 881063		COMP: 05-04-1953	
R&LU: 1789	201 24	208 29	199 29	210 30	208 25	195 30	126 22	65 11	0 0	0 0	200 30	164 31	1776
SPACING: U	2263	2385	2328	2445	2194	3025	2132	1052	0	0	2191	2319	22334
GAS IN MCF:	278	322	283	334	325	360	157	161	0	0	412	354	2986
BEAVER LODGE-MADISON UNIT #O-23				SW NW 20-156-095	F# 116		SOW: PNA	CUM-O: 135537		CUM-W: 92483		COMP: 09-28-1952	
BEAVER LODGE-MADISON UNIT #O-25				SW SW 17-156-095	F# 204		SOW: PNA	CUM-O: 282654		CUM-W: 305897		COMP: 12-03-1952	
BEAVER LODGE-MADISON UNIT #O-25A				SW SW 17-156-095	F# 3468		SOW: PNA	CUM-O: 919		CUM-W: 11689		COMP: 07-12-1991	
BEAVER LODGE-MADISON UNIT #O-27				SW NW 17-156-095	F# 296		SOW: PNA	CUM-O: 733580		CUM-W: 891314		COMP: 05-05-1953	
BEAVER LODGE-MADISON UNIT #O-29				SW SW 08-156-095	F# 382		SOW: PNA	CUM-O: 31313		CUM-W: 70741		COMP: 10-02-1953	
BEAVER LODGE-MADISON UNIT #O-4				NW NW 17-155-095	F# 970		SOW: PNA	CUM-O: 92053		CUM-W: 72957		COMP: 10-09-1955	
BEAVER LODGE-MADISON UNIT #O-6				NW SW 08-155-095	F# 937		SOW: TA	CUM-O: 121530		CUM-W: 40585		COMP: 09-06-1955	
BEAVER LODGE-MADISON UNIT #O-8				NW NW 08-155-095	F# 490		SOW: PNA	CUM-O: 268716		CUM-W: 322859		COMP: 04-03-1954	
BEAVER LODGE-MADISON UNIT #P-11				SE NW 05-155-095	F# 719		SOW: PNA	CUM-O: 273630		CUM-W: 710283		COMP: 04-03-1955	
BEAVER LODGE-MADISON UNIT #P-16				NE NW 32-156-095	F# 214		SOW: PNA	CUM-O: 246385		CUM-W: 258576		COMP: 09-09-1953	
BEAVER LODGE-MADISON UNIT #P-18				NE SW 29-156-095	F# 480		SOW: PNA	CUM-O: 573296		CUM-W: 2162553		COMP: 08-18-1954	
BEAVER LODGE-MADISON UNIT #P-20				NE NW 29-156-095	F# 183		SOW: PNA	CUM-O: 368295		CUM-W: 326530		COMP: 12-06-1952	
BEAVER LODGE-MADISON UNIT #P-22				NE SW 20-156-095	F# 102		SOW: PNA	CUM-O: 838923		CUM-W: 984590		COMP: 08-11-1952	
BEAVER LODGE-MADISON UNIT #P-24				NE NW 20-156-095	F# 317		SOW: PNA	CUM-O: 309118		CUM-W: 464279		COMP: 08-20-1953	
BEAVER LODGE-MADISON UNIT #P-25				SE SW 17-156-095	F# 3901		SOW: P	CUM-O: 543835		CUM-W: 367691		COMP: 10-23-1965	
R&LU: 1926	176 26	179 27	208 31	167 30	187 31	21 30	125 31	150 30	134 28	162 31	208 30	200 31	1917
SPACING: U	866	1089	1007	1071	946	117	684	617	538	484	738	605	8762
GAS IN MCF:	618	489	472	538	518	63	493	557	528	447	751	498	5972
BEAVER LODGE-MADISON UNIT #P-26				NE SW 17-156-095	F# 325		SOW: PNA	CUM-O: 97653		CUM-W: 129362		COMP: 07-19-1953	
BEAVER LODGE-MADISON UNIT #P-28				NE NW 17-156-095	F# 152		SOW: PNA	CUM-O: 291133		CUM-W: 259117		COMP: 10-19-1952	
BEAVER LODGE-MADISON UNIT #P-9				SE SW 05-155-095	F# 603		SOW: TA	CUM-O: 128130		CUM-W: 183590		COMP: 07-02-1954	
BEAVER LODGE-MADISON UNIT #Q-13				SW SE 32-156-095	F# 741		SOW: PNA	CUM-O: 174180		CUM-W: 319753		COMP: 05-06-1955	
BEAVER LODGE-MADISON UNIT #Q-15				SW NE 32-156-095	F# 483		SOW: PNA	CUM-O: 124251		CUM-W: 79514		COMP: 01-31-1954	
BEAVER LODGE-MADISON UNIT #Q-16				NW NE 32-156-095	F# 433		SOW: PNA	CUM-O: 298919		CUM-W: 261045		COMP: 11-17-1953	
BEAVER LODGE-MADISON UNIT #Q-17				SW SE 29-156-095	F# 391		SOW: PNA	CUM-O: 376139		CUM-W: 394956		COMP: 10-12-1953	
BEAVER LODGE-MADISON UNIT #Q-19				SW NE 29-156-095	F# 396		SOW: PNA	CUM-O: 137807		CUM-W: 3429		COMP: 03-05-1954	
BEAVER LODGE-MADISON UNIT #Q-21				SW SE 20-156-095	F# 324		SOW: PNA	CUM-O: 192934		CUM-W: 440599		COMP: 08-14-1953	
BEAVER LODGE-MADISON UNIT #Q-23				SW NE 20-156-095	F# 131		SOW: PNA	CUM-O: 515721		CUM-W: 1419950		COMP: 03-15-1953	
BEAVER LODGE-MADISON UNIT #Q-26				NW SE 17-156-095	F# 122		SOW: PNA	CUM-O: 128559		CUM-W: 11764		COMP: 01-25-1953	
BEAVER LODGE-MADISON UNIT #Q-26X				NW SE 17-156-095	F# 4382		SOW: P	CUM-O: 110701		CUM-W: 118197		COMP: 06-25-1968	
R&LU: 1375	132 26	103 27	153 31	26 5	129 28	118 30	110 31	94 30	109 28	115 31	140 30	139 31	1368
SPACING: U	1	17	2	0	0	28	1	0	22	2	60	41	174
GAS IN MCF:	280	244	283	62	278	522	450	413	400	364	341	260	3897
BEAVER LODGE-MADISON UNIT #Q-27				SW NE 17-156-095	F# 97		SOW: PNA	CUM-O: 142289		CUM-W: 7463		COMP: 08-11-1952	
BEAVER LODGE-MADISON UNIT #Q-29				SW SE 08-156-095	F# 297		SOW: PNA	CUM-O: 158312		CUM-W: 111026		COMP: 05-29-1953	
BEAVER LODGE-MADISON UNIT #R-14				NE SE 32-156-095	F# 679		SOW: PNA	CUM-O: 265754		CUM-W: 253087		COMP: 09-19-1954	
BEAVER LODGE-MADISON UNIT #R-18				NE SE 29-156-095	F# 192		SOW: PNA	CUM-O: 178886		CUM-W: 275151		COMP: 08-24-1953	

OPERATOR-LEASE -----	JAN ---	FEB ---	MAR ---	APR ---	MAY ---	JUN ---	JUL ---	AUG ---	SEP ---	OCT ---	NOV ---	DEC ---	YR.CUM -----
BEAVER LODGE-MADISON UNIT #R-20				NE NE 29-156-095	F# 372	SOW: PNA	CUM-O: 131214	CUM-W: 28864	COMP: 09-17-1953				
BEAVER LODGE-MADISON UNIT #R-22				NE SE 20-156-095	F# 311	SOW: PNA	CUM-O: 241153	CUM-W: 369267	COMP: 06-03-1953				
BEAVER LODGE-MADISON UNIT #R-24				NE NE 20-156-095	F# 76	SOW: PNA	CUM-O: 198648	CUM-W: 27941	COMP: 07-02-1952				
BEAVER LODGE-MADISON UNIT #R-25				SE SE 17-156-095	F# 88	SOW: PNA	CUM-O: 208321	CUM-W: 35542	COMP: 08-09-1952				
BEAVER LODGE-MADISON UNIT #R-28				NE NE 17-156-095	F# 388	SOW: PNA	CUM-O: 189207	CUM-W: 229115	COMP: 11-09-1953				
BEAVER LODGE-MADISON UNIT #R-30				NE SE 08-156-095	F# 198	SOW: PNA	CUM-O: 3713	CUM-W: 15442	COMP: 12-15-1952				
BEAVER LODGE-MADISON UNIT #S-15				SW NW 33-156-095	F# 799	SOW: TA	CUM-O: 21794	CUM-W: 214817	COMP: 02-25-1955				
BEAVER LODGE-MADISON UNIT #S-17				SW SW 28-156-095	F# 788	SOW: PNA	CUM-O: 334768	CUM-W: 705318	COMP: 01-19-1955				
BEAVER LODGE-MADISON UNIT #S-18				NW SW 28-156-095	F# 417	SOW: P	CUM-O: 534707	CUM-W: 1041536	COMP: 12-26-1953				
R&LU: 2682	171 24	184 29	260 31	248 30	242 25	240 30	173 22	237 31	198 28	227 31	246 30	244 31	2670
SPACING: U	2346	2416	2637	2557	2290	3005	2309	3153	2426	2415	2281	2646	30481
GAS IN MCF:	278	293	360	406	296	365	164	451	409	372	353	420	4167
BEAVER LODGE-MADISON UNIT #S-19				SW NW 28-156-095	F# 191	SOW: PNA	CUM-O: 236851	CUM-W: 336011	COMP: 07-14-1953				
BEAVER LODGE-MADISON UNIT #S-21				SW SW 21-156-095	F# 211	SOW: PNA	CUM-O: 198972	CUM-W: 138928	COMP: 06-08-1953				
BEAVER LODGE-MADISON UNIT #S-23				SW NW 21-156-095	F# 7853	SOW: TA	CUM-O: 9056	CUM-W: 245232	COMP: 10-14-1980				
BEAVER LODGE-MADISON UNIT #S-24				NW NW 21-156-095	F# 117	SOW: PNA	CUM-O: 142386	CUM-W: 49492	COMP: 11-02-1952				
BEAVER LODGE-MADISON UNIT #S-25				SW SW 16-156-095	F# 163	SOW: PNA	CUM-O: 449601	CUM-W: 311271	COMP: 12-17-1952				
BEAVER LODGE-MADISON UNIT #S-27 HR				SW NW 16-156-095	F# 443	SOW: P	CUM-O: 511245	CUM-W: 505516	COMP: 08-19-1954				
R&LU: 17002	45 6	383 27	1802 13	3061 27	1459 31	1245 25	1836 31	1700 31	1331 28	1585 31	1442 30	1130 31	17019
SPACING: U	548	1535	5433	4018	417	1851	3278	1964	1726	2695	1978	1985	27428
GAS IN MCF:	190	468	5240	8133	4658	3338	7765	10491	9495	9259	7580	6876	73493
BEAVER LODGE-MADISON UNIT #S-29				SW SW 09-156-095	F# 112	SOW: PNA	CUM-O: 257274	CUM-W: 15267	COMP: 09-17-1952				
BEAVER LODGE-MADISON UNIT #T-16				NE NW 33-156-095	F# 841	SOW: PNA	CUM-O: 138562	CUM-W: 508084	COMP: 04-23-1955				
BEAVER LODGE-MADISON UNIT #T-20				NE NW 28-156-095	F# 190	SOW: PNA	CUM-O: 152667	CUM-W: 523206	COMP: 04-22-1953				
BEAVER LODGE-MADISON UNIT #T-22				NE SW 21-156-095	F# 444	SOW: PNA	CUM-O: 648807	CUM-W: 4485603	COMP: 09-22-1954				
BEAVER LODGE-MADISON UNIT #T-23				SE NW 21-156-095	F# 424	SOW: PNA	CUM-O: 199305	CUM-W: 376455	COMP: 07-21-1954				
BEAVER LODGE-MADISON UNIT #T-26				NE SW 16-156-095	F# 790	SOW: P	CUM-O: 517029	CUM-W: 1539686	COMP: 03-27-1955				
R&LU: 1066	89 7	279 27	340 31	339 30	19 31	0 28	0 31	0 31	0 28	0 31	0 30	0 31	1066
SPACING: U	726	3070	3698	3729	3867	4183	5441	4021	3810	5979	4901	5651	49076
GAS IN MCF:	169	554	544	490	142	135	126	0	28	4	0	0	2192
BEAVER LODGE-MADISON UNIT #T-28				NE NW 16-156-095	F# 182	SOW: PNA	CUM-O: 268577	CUM-W: 112844	COMP: 06-05-1953				
BEAVER LODGE-MADISON UNIT #T-30				NE SW 09-156-095	F# 595	SOW: PNA	CUM-O: 193715	CUM-W: 793593	COMP: 06-10-1954				
BEAVER LODGE-MADISON UNIT #T-31				SE NW 09-156-095	F# 514	SOW: PNA	CUM-O: 82650	CUM-W: 164158	COMP: 04-13-1954				
BEAVER LODGE-MADISON UNIT #U-20				NW NE 28-156-095	F# 168	SOW: PNA	CUM-O: 199418	CUM-W: 213795	COMP: 11-19-1952				
BEAVER LODGE-MADISON UNIT #U-21				SW SE 21-156-095	F# 90	SOW: PNA	CUM-O: 130798	CUM-W: 218594	COMP: 08-17-1952				
BEAVER LODGE-MADISON UNIT #U-23				SW NE 21-156-095	F# 429	SOW: PNA	CUM-O: 315115	CUM-W: 544328	COMP: 06-15-1954				
BEAVER LODGE-MADISON UNIT #U-25				SW SE 16-156-095	F# 181	SOW: PNA	CUM-O: 548806	CUM-W: 1147430	COMP: 04-27-1953				
BEAVER LODGE-MADISON UNIT #U-29				SW SE 09-156-095	F# 379	SOW: PNA	CUM-O: 185068	CUM-W: 565094	COMP: 11-23-1953				
BEAVER LODGE-MADISON UNIT #U-31				SW NE 09-156-095	F# 243	SOW: SI	CUM-O: 191937	CUM-W: 558989	COMP: 02-04-1953				
BEAVER LODGE-MADISON UNIT #V-22				NE SE 21-156-095	F# 731	SOW: TA	CUM-O: 61792	CUM-W: 36270	COMP: 05-21-1955				
BEAVER LODGE-MADISON UNIT #V-24				NE NE 21-156-095	F# 80	SOW: PNA	CUM-O: 223520	CUM-W: 286396	COMP: 07-06-1952				
BEAVER LODGE-MADISON UNIT #V-25				SE SE 16-156-095	F# 7954	SOW: P	CUM-O: 100197	CUM-W: 1968316	COMP: 11-27-1980				
R&LU: 6472	101 7	553 27	593 31	531 30	455 31	503 28	614 31	571 30	567 28	571 26	659 30	766 31	6484
SPACING: U	2379	9046	13263	12445	11607	8897	10169	8298	8476	10642	10298	10444	115964
GAS IN MCF:	222	820	1223	1046	1028	1218	1972	1911	1377	1402	1415	1523	15157
BEAVER LODGE-MADISON UNIT #V-26				NE SE 16-156-095	F# 42	SOW: PNA	CUM-O: 911269	CUM-W: 459128	COMP: 02-11-1952				

OPERATOR-LEASE -----	JAN ---	FEB ---	MAR ---	APR ---	MAY ---	JUN ---	JUL ---	AUG ---	SEP ---	OCT ---	NOV ---	DEC ---	YR.CUM -----														
BEAVER LODGE-MADISON UNIT #V-28				NE NE 16-156-095	F# 242		SOW: PNA	CUM-O: 289738		CUM-W: 30000		COMP: 07-10-1953															
BEAVER LODGE-MADISON UNIT #V-30				NE SE 09-156-095	F# 210		SOW: P	CUM-O: 736025		CUM-W: 1021650		COMP: 03-10-1953															
R&LU: 5165	137	7	570	27	595	31	557	30	632	31	499	28	497	29	590	31	536	28	552	28	0	0	0	0	5165		
SPACING: U	381		1612		2409		2266		2138		1688		1512		1265		1406		1830		0		0	16507			
GAS IN MCF:	255		858		951		821		928		788		1066		1142		960		1076		0		0	8845			
BEAVER LODGE-MADISON UNIT #V-32				NE NE 09-156-095	F# 139		SOW: PNA	CUM-O: 132610		CUM-W: 473744		COMP: 10-05-1952															
BEAVER LODGE-MADISON UNIT #W-22				NW SW 22-156-095	F# 428		SOW: PNA	CUM-O: 50518		CUM-W: 41028		COMP: 02-18-1954															
BEAVER LODGE-MADISON UNIT #W-24				NW NW 22-156-095	F# 219		SOW: PNA	CUM-O: 247717		CUM-W: 261007		COMP: 01-02-1953															
BEAVER LODGE-MADISON UNIT #W-25				SW SW 15-156-095	F# 56		SOW: PNA	CUM-O: 117144		CUM-W: 66944		COMP: 05-18-1952															
BEAVER LODGE-MADISON UNIT #W-26				NW SW 15-156-095	F# 53		SOW: PNA	CUM-O: 350998		CUM-W: 796423		COMP: 07-01-1952															
BEAVER LODGE-MADISON UNIT #W-28				NW NW 15-156-095	F# 177		SOW: PNA	CUM-O: 135288		CUM-W: 271701		COMP: 11-13-1952															
BEAVER LODGE-MADISON UNIT #W-30				NW SW 10-156-095	F# 103		SOW: PNA	CUM-O: 183195		CUM-W: 186111		COMP: 08-28-1952															
BEAVER LODGE-MADISON UNIT #W-31				SW NW 10-156-095	F# 221		SOW: PNA	CUM-O: 183949		CUM-W: 132767		COMP: 01-29-1953															
BEAVER LODGE-MADISON UNIT #X-27				SE NW 15-156-095	F# 54		SOW: PNA	CUM-O: 325317		CUM-W: 731295		COMP: 08-11-1952															
BEAVER LODGE-MADISON UNIT #X-29				SE SW 10-156-095	F# 294		SOW: PNA	CUM-O: 50480		CUM-W: 29639		COMP: 08-04-1953															
BEAVER LODGE-MADISON UNIT #Y-25				SW SE 15-156-095	F# 1045		SOW: TA	CUM-O: 74827		CUM-W: 418571		COMP: 03-02-1956															
BEAVER LODGE-MADISON UNIT #Y-27				SW NE 15-156-095	F# 51		SOW: PNA	CUM-O: 733043		CUM-W: 148104		COMP: 04-04-1952															
BEAVER LODGE-MADISON UNIT #Y-28				NW NE 15-156-095	F# 123		SOW: PNA	CUM-O: 292058		CUM-W: 291380		COMP: 10-01-1952															
BEAVER LODGE-MADISON UNIT #Z-26				NE SE 15-156-095	F# 934		SOW: PNA	CUM-O: 62320		CUM-W: 67814		COMP: 10-30-1955															
BEAVER LODGE-MADISON UNIT SWDS #O-13D				SW SW 32-156-095	F# 169		SOW: PNA	CUM-O: 281128		CUM-W: 443947		COMP: 01-14-1953															
BEAVER LODGE-MADISON UNIT SWDS #P-14D				NE SW 32-156-095	F# 187		SOW: PNA	CUM-O: 115528		CUM-W: 270244		COMP: 03-28-1953															
BEAVER LODGE-MADISON UNIT SWDS #U-27D				SW NE 16-156-095	F# 1014		SOW: PNA	CUM-O: 154838		CUM-W: 109347		COMP: 03-26-1956															
BLMU #E-7 AH				SW NE 11-155-096	F# 14860		SOW: GL	CUM-O: 104526		CUM-W: 1380562		COMP: 09-11-1998															
R&LU: 56395	3521	31	1886	21	2936	31	2338	27	8289	31	7711	29	4333	23	3536	25	2065	22	3889	30	6872	29	8894	31	56270		
SPACING: U	40597		27898		42574		41331		95292		71927		54750		38806		25346		55402		81507		87659		663089		
GAS IN MCF:	18927		19605		10313		17399		79442		43740		29643		6561		5436		20827		54401		73932		380226		
BLMU #H-12AH				N2 NW 01-155-096	F# 15000		SOW: GL	CUM-O: 48575		CUM-W: 174281		COMP: 09-26-2000															
R&LU: 48439	0	0	0	0	0	0	0	0	0	0	0	0	0	0	0	0	7569	5	25434	31	6598	15	8974	31	48575		
SPACING: U	0		0		0		0		0		0		0		0		11932		67849		30946		63554		174281		
GAS IN MCF:	0		0		0		0		0		0		0		0		13580		66364		15368		19520		114832		
BLMU #O-18H				NW SW 29-156-095	F# 15015		SOW: GL	CUM-O: 10497		CUM-W: 49784		COMP: 11-17-2000															
R&LU: 10372	0	0	0	0	0	0	0	0	0	0	0	0	0	0	0	0	0	0	0	0	2202	14	8295	31	10497		
SPACING: U	0		0		0		0		0		0		0		0		0		0		13733		36051		49784		
GAS IN MCF:	0		0		0		0		0		0		0		0		0		0		1440		9664		11104		
BLMU #O-21 AH				SW SW 20-156-095	F# 14841		SOW: GL	CUM-O: 100272		CUM-W: 708405		COMP: 09-19-1998															
R&LU: 39395	4090	24	3787	29	3811	31	4414	30	4241	31	3558	30	761	10	862	9	3166	29	3732	31	3336	30	3281	31	39039		
SPACING: U	29317		28458		34164		30121		32981		35235		8366		9871		31350		35001		32106		29798		336768		
GAS IN MCF:	35833		33612		38765		39260		40331		40135		5541		2353		33833		29082		22694		19898		341337		
BLMU #O-25 BH				SW SW 17-156-095	F# 14903		SOW: GL	CUM-O: 35839		CUM-W: 804065		COMP: 09-07-1999															
R&LU: 15752	1566	18	2220	27	3198	31	2713	30	1001	13	1185	30	1297	31	1201	30	674	17	460	13	0	0	0	0	15515		
SPACING: U	37624		75041		79470		71479		26961		70401		69716		59213		35839		20166		0		0	0	545910		
GAS IN MCF:	8217		10429		14131		14853		6220		12122		14469		16627		7895		3252		0		0	0	108215		
BLMU #P-27H				SE NW 17-156-095	F# 14915		SOW: GL	CUM-O: 115265		CUM-W: 630239		COMP: 11-02-1999															
R&LU: 77980	13434	26	10208	25	3639	25	3580	22	9246	31	7488	30	4254	22	1476	18	4917	28	7172	31	5525	29	5894	31	76833		
SPACING: U	56696		69312		25608		27401		54133		48597		28611		18416		45349		37743		35992		31039		478897		
GAS IN MCF:	72420		77648		29586		21142		47966		49299		33513		14920		32737		40295		53329		57035		529890		
BLMU #Q-22H				NW SE 20-156-095	F# 14993		SOW: GL	CUM-O: 47462		CUM-W: 132513		COMP: 08-26-2000															
R&LU: 47373	0	0	0	0	0	0	0	0	0	0	0	0	0	0	0	0	2448	10	17618	29	12874	31	8633	30	5889	31	47462
SPACING: U	0		0		0		0		0		0		0		0		8500		40794		35142		25014		23063	132513	
GAS IN MCF:	0		0		0		0		0		0		0		0		5548		70504		77462		66431		53953	273898	
BLMU #Q-24H				NW NE 20-156-095	F# 15028		SOW: GL	CUM-O: 15970		CUM-W: 52724		COMP: 11-25-2000															
R&LU: 15754	0	0	0	0	0	0	0	0	0	0	0	0	0	0	0	0	0	0	0	0	1714	7	14256	31	15970		
SPACING: U	0		0		0		0		0		0		0		0		0		0		8250		44474		52724		
GAS IN MCF:	0		0		0		0		0		0		0		0		0		0		10146		116250		126396		

OPERATOR-LEASE	JAN	FEB	MAR	APR	MAY	JUN	JUL	AUG	SEP	OCT	NOV	DEC	YR.CUM
NO. OF WELLS IN UNIT: 210													
UNIT TOTAL:	24883	21512	19279	19498	27682	24417	15519	14347	40079	58054	38774	59370	363414
UNIT TOTAL:	178287	226306	220887	208568	242403	259543	196221	166057	219630	286243	257961	349167	2811273
MCF TOTAL:	140092	147212	104626	107642	185889	155549	98039	63786	180210	255073	237341	363190	2038649

NO. OF WELLS IN POOL: 213													
POOL TOTAL:	24883	21512	19279	19498	27682	24417	15519	14347	40079	58054	38774	59370	363414
POOL TOTAL:	178287	226306	220887	208568	242403	259543	196221	166057	219630	286243	257961	349167	2811273
MCF TOTAL:	140092	147212	104626	107642	185889	155549	98039	63786	180210	255073	237341	363190	2038649

BEAVER LODGE-ORDOVICIAN WILLIAMS COUNTY (API:105)

AMERADA HESS CORP.

NELS ANDERSON #1													
R&LU: 0	0 11	0 2	0 0	0 0	0 0	0 0	0 0	0 0	0 0	0 0	0 0	0 0	0 0
SPACING: GSEC	27	6	0	0	0	0	0	0	0	0	0	0	33
GAS IN MCF:	16230	2433	0	0	0	0	0	0	0	0	0	0	18663

NELSON #22-44													
R&LU: 0													
SPACING: GSEC													
GAS IN MCF:													

BEAVER LODGE ORDOVICIAN UNIT
#####

BEAVER LODGE-DEVONIAN UNIT #I-315													
R&LU: 313	64 30	0 0	8 21	11 26	22 31	21 30	24 31	25 31	29 28	36 31	26 30	47 31	313
SPACING: GU	121	0	67	90	120	100	72	80	91	97	109	125	1072
GAS IN MCF:	72911	0	7455	12653	22041	28949	33982	34431	39905	48647	48991	51548	401513

BEAVER LODGE-ORDOVICIAN UNIT #1													
R&LU: 56	8 31	0 1	8 30	6 28	4 24	7 30	5 31	5 31	6 30	6 31	1 2	0 0	56
SPACING: GU	379	15	292	450	468	609	478	429	499	487	32	0	4138
GAS IN MCF:	10036	311	8989	7309	6780	8491	8802	7948	6219	6361	451	0	71697

BEAVER LODGE-ORDOVICIAN UNIT #4													
R&LU: 1294	130 31	44 29	180 31	107 30	140 31	104 30	96 31	42 31	124 30	109 31	80 30	141 31	1297
SPACING: GU	376	440	276	312	360	363	286	256	297	290	312	314	3882
GAS IN MCF:	155373	138456	145686	142538	144029	141279	144548	146362	139554	153769	149980	153588	1755162

BEAVER LODGE-ORDOVICIAN UNIT #5													
R&LU: 38666	3461 31	3111 29	3329 31	3219 30	3208 31	3036 30	3015 31	3303 31	3394 30	3375 31	3202 30	3032 29	38685
SPACING: GU	649	528	572	567	653	678	705	725	640	580	495	529	7321
GAS IN MCF:	141478	131254	141317	144784	146323	136237	143549	131769	127825	141807	133885	127820	1648048

BEAVER LODGE-ORDOVICIAN UNIT #6													
R&LU: 27591	2536 31	2285 29	2519 31	2425 30	2410 31	2214 30	2283 31	2233 31	2283 30	2310 31	2122 30	1976 29	27596
SPACING: GU	681	572	630	595	607	549	594	681	533	486	432	481	6841
GAS IN MCF:	120646	106837	113866	122773	119855	106719	115668	112895	103036	106726	103432	100530	1332983

BEAVER LODGE-ORDOVICIAN UNIT #7													
R&LU: 25232	2926 31	1865 27	1378 24	1831 30	1635 31	1611 30	1697 31	1991 31	2327 28	2658 30	2717 29	2614 29	25250
SPACING: GU	952	762	704	882	950	974	1059	964	875	910	801	892	10725
GAS IN MCF:	73154	60681	55038	92314	104352	100273	108413	95452	76544	68309	56198	57446	948174

BEAVER LODGE-ORDOVICIAN UNIT #8													
R&LU: 15974	1431 31	1348 28	1439 31	1384 29	1373 31	1321 30	1281 30	1292 31	1274 28	1257 30	1305 30	1277 29	15982
SPACING: GU	200	194	244	179	102	118	178	221	198	204	69	140	2047
GAS IN MCF:	56254	49142	55661	55930	57819	51091	53200	51717	47317	53016	51243	57230	639620

BEAVER LODGE-ORDOVICIAN UNIT #9													
R&LU: 321	32 31	11 29	46 31	27 30	39 31	26 30	27 31	11 31	32 30	27 31	19 30	25 28	322
SPACING: GU	126	147	100	131	136	122	96	86	100	97	109	113	1363
GAS IN MCF:	37854	34371	36653	35622	36167	35473	36106	36983	34741	38748	36349	27121	426188

BEAVER LODGE-SILURIAN UNIT #F-407													
R&LU: 321													
SPACING: GU													
GAS IN MCF:													

NO. OF WELLS IN UNIT: 10													
UNIT TOTAL:	10588	8664	8907	9010	8831	8340	8428	8902	9469	9778	9472	9112	109501
UNIT TOTAL:	3484	2658	2885	3206	3396	3513	3468	3442	3233	3151	2359	2594	37389
MCF TOTAL:	667706	521052	564665	613923	637366	608512	644268	617557	575141	617383	580529	575283	7223385

NO. OF WELLS IN POOL: 12													
POOL TOTAL:	10588	8664	8907	9010	8831	8340	8428	8902	9469	9778	9472	9112	109501
POOL TOTAL:	3511	2664	2885	3206	3396	3513	3468	3442	3233	3151	2359	2594	37422
MCF TOTAL:	683936	523485	564665	613923	637366	608512	644268	617557	575141	617383	580529	575283	7242048

OPERATOR-LEASE JAN FEB MAR APR MAY JUN JUL AUG SEP OCT NOV DEC YR.CUM

BEAVER LODGE-SILURIAN WILLIAMS COUNTY (API:105)

 AMERADA HESS CORP.

N. D. "A" UNIT #9 SE SW 16-156-095 F# 1385 SOW: DRY CUM-O: 128 CUM-W: 0 COMP: 10-12-1957

BEAVER LODGE SILURIAN UNIT
 #####

BEAVER LODGE-DEVONIAN UNIT #B-302 C NE 22-155-096 F# 1895 SOW: PNA CUM-O: 251 CUM-W: 0 COMP: 08-21-1958

BEAVER LODGE-DEVONIAN UNIT #B-304 SW NE 15-155-096 F# 1403 SOW: PNA CUM-O: 81486 CUM-W: 4326 COMP: 11-11-1957

BEAVER LODGE-DEVONIAN UNIT #C-305I C SW 11-155-096 F# 2462 SOW: PNA CUM-O: 706006 CUM-W: 10755 COMP: 11-08-1959

BEAVER LODGE-DEVONIAN UNIT #C-309 C SW 35-156-096 F# 1820 SOW: PNA CUM-O: 93 CUM-W: 0 COMP: 09-27-1958

BEAVER LODGE-DEVONIAN UNIT #C-311 C SW 26-156-096 F# 2091 SOW: PNA CUM-O: 35 CUM-W: 0 COMP: 01-19-1959

BEAVER LODGE-DEVONIAN UNIT #D-304 C NE 14-155-096 F# 2427 SOW: PNA CUM-O: 60796 CUM-W: 7930 COMP: 10-06-1959

BEAVER LODGE-DEVONIAN UNIT #D-306 C NE 11-155-096 F# 2005 SOW: PNA CUM-O: 167778 CUM-W: 8397 COMP: 12-29-1958

BEAVER LODGE-DEVONIAN UNIT #D-308A SW NE 02-155-096 F# 3398 SOW: PNA CUM-O: 338027 CUM-W: 2073 COMP: 09-14-1963

BEAVER LODGE-DEVONIAN UNIT #D-312 C NE 26-156-096 F# 1534 SOW: PNA CUM-O: 179576 CUM-W: 3357 COMP: 11-20-1957

BEAVER LODGE-DEVONIAN UNIT #E-303 C SW 13-155-096 F# 2438 SOW: PNA CUM-O: 179575 CUM-W: 20518 COMP: 10-25-1959

BEAVER LODGE-DEVONIAN UNIT #E-305I C SW 12-155-096 F# 2487 SOW: PNA CUM-O: 745513 CUM-W: 13810 COMP: 12-15-1959

BEAVER LODGE-DEVONIAN UNIT #E-307I C SW 01-155-096 F# 1513 SOW: PNA CUM-O: 1917060 CUM-W: 31129 COMP: 12-03-1957

BEAVER LODGE-DEVONIAN UNIT #E-309 NW SW 36-156-096 F# 1937 SOW: PNA CUM-O: 58403 CUM-W: 6932 COMP: 11-04-1958

BEAVER LODGE-DEVONIAN UNIT #F-304 C NE 13-155-096 F# 1729 SOW: PNA CUM-O: 112078 CUM-W: 13308 COMP: 06-15-1958

BEAVER LODGE-DEVONIAN UNIT #F-306 C NE 12-155-096 F# 1982 SOW: PNA CUM-O: 564466 CUM-W: 35569 COMP: 11-13-1958

BEAVER LODGE-DEVONIAN UNIT #F-308I C NE 01-155-096 F# 2293 SOW: PNA CUM-O: 54715 CUM-W: 6317 COMP: 06-15-1959

BEAVER LODGE-DEVONIAN UNIT #F-310 C NE 36-156-096 F# 1768 SOW: PNA CUM-O: 35076 CUM-W: 1156 COMP: 05-20-1958

BEAVER LODGE-DEVONIAN UNIT #G-307 SW SW 06-155-095 F# 25 SOW: PNA CUM-O: 81960 CUM-W: 76 COMP: 04-04-1951

BEAVER LODGE-DEVONIAN UNIT #H-308 C NE 06-155-095 F# 1812 SOW: PNA CUM-O: 53 CUM-W: 0 COMP: 01-06-1959

BEAVER LODGE-DEVONIAN UNIT #I-315 C SW 17-156-095 F# 1636 SOW: PNA CUM-O: 712 CUM-W: 128 COMP: 05-08-1958

BEAVER LODGE-ORDOVICIAN UNIT #1 SE NE 02-155-096 F# 1231 SOW: PNA CUM-O: 5185 CUM-W: 147 COMP: 11-29-1957

BEAVER LODGE-ORDOVICIAN UNIT #9 SE SE 02-155-096 F# 12432 SOW: PNA CUM-O: 2929 CUM-W: 2036 COMP: 09-01-1989

BEAVER LODGE-SILURIAN UNIT #B-406 C NE 10-155-096 F# 2569 SOW: F CUM-O: 1529053 CUM-W: 70696 COMP: 01-28-1963
 R&LU: 28592 2583 31 2467 28 2831 30 2270 29 2487 30 1816 17 2905 30 2650 28 2454 29 2353 30 1931 29 1851 29 28598
 SPACING: U 201 133 209 104 67 0 0 0 219 372 508 1813
 GAS IN MCF: 33491 30822 33206 32289 33125 19391 32188 31920 32708 32386 30709 29502 371737

BEAVER LODGE-SILURIAN UNIT #C-407 C SW 02-155-096 F# 2371 SOW: F CUM-O: 435801 CUM-W: 23165 COMP: 08-18-1959
 R&LU: 6887 0 0 0 0 0 0 0 0 1172 22 1291 31 909 31 820 30 858 30 984 30 877 29 6911
 SPACING: U 0 0 0 0 0 0 0 17 88 94 107 113 429 848
 GAS IN MCF: 0 0 0 0 0 20057 41385 40227 37814 36158 34897 33071 243609

BEAVER LODGE-SILURIAN UNIT #E-407 A SW SW 01-155-096 F# 14784 SOW: F CUM-O: 117946 CUM-W: 15053 COMP: 02-17-1998
 R&LU: 41442 3772 31 3396 29 3621 31 3446 30 3486 31 3351 30 3214 31 3265 31 3439 29 3533 31 3534 30 3407 28 41464
 SPACING: U 252 216 243 226 246 222 259 261 181 179 173 66 2524
 GAS IN MCF: 65218 60995 62830 60669 61355 62761 60995 58778 56890 61343 60060 53744 725638

BEAVER LODGE-SILURIAN UNIT #F-407 SE SE 01-155-096 F# 3844 SOW: F CUM-O: 325114 CUM-W: 43258 COMP: 10-09-1965
 R&LU: 16834 1108 29 963 26 1019 28 983 28 1009 28 960 27 987 31 106 3 3092 29 2759 31 2278 29 1593 21 16857
 SPACING: U 193 172 280 375 384 176 256 14 2004 2322 702 767 7645
 GAS IN MCF: 23168 20978 24192 22417 23707 21664 23338 1324 37416 40893 37429 29681 306207

BEAVER LODGE-SILURIAN UNIT #G-405HR NE SW 07-155-095 F# 2148 SOW: F CUM-O: 584993 CUM-W: 132478 COMP: 05-25-1959
 R&LU: 5132 431 27 370 27 590 28 408 26 494 29 424 26 326 29 552 28 439 26 377 28 248 27 477 29 5136
 SPACING: U 196 290 382 342 411 538 463 266 222 642 574 286 4612
 GAS IN MCF: 11654 10688 11199 10268 11727 12043 12612 16317 11608 11503 10844 11035 141498

BLSU #E-405A NE SW 12-155-096 F# 14985 SOW: DRL CUM-O: 610 CUM-W: 5 COMP: 00-00-0000
 R&LU: 595 0 0 0 0 0 0 0 0 0 0 0 79 1 531 10 610
 SPACING: U 0 0 0 0 0 0 0 0 0 0 0 0 5 5
 GAS IN MCF: 0 0 0 0 0 0 0 0 0 0 0 0 4 4

OPERATOR-LEASE	JAN	FEB	MAR	APR	MAY	JUN	JUL	AUG	SEP	OCT	NOV	DEC	YR.CUM
NO. OF WELLS IN UNIT: 28													
UNIT TOTAL:	7894	7196	8061	7107	7476	7723	8723	7482	10244	9880	9054	8736	99576
UNIT TOTAL:	842	811	1114	1047	1108	936	995	629	2501	3469	1934	2061	17447
MCF TOTAL:	133531	123483	131427	125643	129914	135916	170518	148566	176436	182283	173939	157037	1788693

NO. OF WELLS IN POOL: 29													
POOL TOTAL:	7894	7196	8061	7107	7476	7723	8723	7482	10244	9880	9054	8736	99576
POOL TOTAL:	842	811	1114	1047	1108	936	995	629	2501	3469	1934	2061	17447
MCF TOTAL:	133531	123483	131427	125643	129914	135916	170518	148566	176436	182283	173939	157037	1788693

BEICEGEL CREEK-DUPEROW MCKENZIE COUNTY (API:053)

AMOCO PRODUCTION CO.

STORM #1 SE NE 01-145-100 F# 8013 SOW: PNA CUM-O: 18717 CUM-W: 302 COMP: 05-16-1981

NO. OF WELLS IN POOL: 1													
POOL TOTAL:	0	0	0	0	0	0	0	0	0	0	0	0	0
POOL TOTAL:	0	0	0	0	0	0	0	0	0	0	0	0	0
MCF TOTAL:	0	0	0	0	0	0	0	0	0	0	0	0	0

BEICEGEL CREEK-MADISON MCKENZIE COUNTY (API:053)

ENRON OIL & GAS CO.

SHEEP CREEK STORM #2-1 SE NE 01-145-100 F# 9762 SOW: PNA CUM-O: 34382 CUM-W: 84986 COMP: 01-12-1983

NO. OF WELLS IN POOL: 1													
POOL TOTAL:	0	0	0	0	0	0	0	0	0	0	0	0	0
POOL TOTAL:	0	0	0	0	0	0	0	0	0	0	0	0	0
MCF TOTAL:	0	0	0	0	0	0	0	0	0	0	0	0	0

BEICEGEL CREEK-RED RIVER MCKENZIE COUNTY (API:053)

AMOCO PRODUCTION CO.

STORM #1 SE NE 01-145-100 F# 8013 SOW: DRY CUM-O: 287 CUM-W: 0 COMP: 05-16-1981

EQUITABLE RESOURCES ENERGY CO.

FEDERAL STORM #13-6 NW SW 06-145-099 F# 9806 SOW: PNA CUM-O: 20945 CUM-W: 25146 COMP: 02-11-1983

NO. OF WELLS IN POOL: 2													
POOL TOTAL:	0	0	0	0	0	0	0	0	0	0	0	0	0
POOL TOTAL:	0	0	0	0	0	0	0	0	0	0	0	0	0
MCF TOTAL:	0	0	0	0	0	0	0	0	0	0	0	0	0

BELFIELD-HEATH STARK COUNTY (API:089)

AMERADA HESS CORP.

R. E. NEWTON #1 NW SW 31-140-099 F# 613 SOW: PNA CUM-O: 6905 CUM-W: 26569 COMP: 09-19-1954

NO. OF WELLS IN POOL: 1													
POOL TOTAL:	0	0	0	0	0	0	0	0	0	0	0	0	0
POOL TOTAL:	0	0	0	0	0	0	0	0	0	0	0	0	0
MCF TOTAL:	0	0	0	0	0	0	0	0	0	0	0	0	0

BELL-TYLER STARK COUNTY (API:089)

BASS ENTERPRISES PRODUCTION CO.

BASS WEISS STATE #33-42 SW NE 33-140-099 F# 10356 SOW: PNA CUM-O: 108553 CUM-W: 63860 COMP: 11-12-1983

JN EXPLORATION & PRODUCTION LTD PTRNSHP

BASS BUCKMAN STATE #33-13 SE NW 33-140-099 F# 10495 SOW: PNA CUM-O: 265996 CUM-W: 156871 COMP: 01-22-1984

NEW MILLENNIUM RESOURCES, INC.

OPERATOR-LEASE	JAN	FEB	MAR	APR	MAY	JUN	JUL	AUG	SEP	OCT	NOV	DEC	YR.CUM
DECKER #1-32 R&LU: 17201 SPACING: SW GAS IN MCF:	1419 31	1206 29	1778 31	1441 30	1513 31	1240 30	1415 30	1533 30	1313 30	1790 31	1285 30	1431 30	17364
	899	869	959	876	952	931	843	938	864	917	766	861	10675
	31	29	31	30	31	30	30	30	30	31	30	30	363
DECKER #2-32 R&LU: 17768 SPACING: SE GAS IN MCF:	1539 31	1390 29	1498 31	1431 30	1448 31	1068 30	1383 31	1412 30	1516 30	1849 31	1600 30	1733 31	17867
	278	264	287	268	373	253	243	274	278	255	297	312	3382
	31	29	31	30	31	30	31	30	30	31	30	31	365
NEWTON #1-31 R&LU: 2377 SPACING: SE GAS IN MCF:	235 31	227 29	264 31	239 30	214 31	192 30	164 31	157 31	144 30	161 31	145 29	21 5	2163
	1898	1634	1807	1619	1411	1153	1051	1007	991	1072	1002	153	14798
	31	29	31	30	31	30	31	31	30	31	29	5	339
NEWTON #2-31				SW SW 31-140-099	F# 10286	SOW: TA	CUM-O: 1073	CUM-W: 3026	COMP: 10-20-1983				
STUSS #1-32				SE NW 32-140-099	F# 9837	SOW: SI	CUM-O: 84527	CUM-W: 75535	COMP: 01-19-1983				
WHITING PETROLEUM CORP.													
ELAINE #1 R&LU: 11071 SPACING: SW GAS IN MCF:	1021 31	891 28	644 28	844 30	611 27	941 27	1204 31	1163 31	1093 30	993 31	922 30	1009 31	11336
	643	583	632	619	642	698	661	638	621	612	625	627	7601
	93	84	84	90	81	81	93	93	90	93	90	93	1065
SCHAFF #1 R&LU: 3312 SPACING: SE GAS IN MCF:	270 31	253 29	257 31	331 30	278 31	308 30	251 31	285 31	260 30	265 31	256 30	253 31	3267
	3829	3296	3551	3507	3360	3615	3805	3863	3689	3864	3601	3824	43804
	186	174	186	180	186	180	186	186	180	186	180	186	2196
NO. OF WELLS IN POOL: 9													
POOL TOTAL:	4484	3967	4441	4286	4064	3749	4417	4550	4326	5058	4208	4447	51997
POOL TOTAL:	7547	6646	7236	6889	6738	6650	6603	6720	6443	6720	6291	5777	80260
MCF TOTAL:	372	345	363	360	360	351	371	370	360	372	359	345	4328

BENNETT CREEK-MADISON

MCKENZIE COUNTY (API:053)

PENNZOIL EXPLORATION & PRODUCTION CO.

BURLINGTON NORTHERN #33-41				NE NE 33-147-099	F# 7337	SOW: PNA	CUM-O: 88494	CUM-W: 228541	COMP: 03-24-1980				
NO. OF WELLS IN POOL: 1													
POOL TOTAL:	0	0	0	0	0	0	0	0	0	0	0	0	0
POOL TOTAL:	0	0	0	0	0	0	0	0	0	0	0	0	0
MCF TOTAL:	0	0	0	0	0	0	0	0	0	0	0	0	0

BERG-MADISON

MCKENZIE COUNTY (API:053)

AMERADA HESS CORP.

GEORGE WOLLAN #1				NW NW 15-152-096	F# 147	SOW: PNA	CUM-O: 16842	CUM-W: 4665	COMP: 02-19-1953				
AMPOLEX (TEXAS), INC.													
WOLLAN #14-15				SE SW 15-152-096	F# 8528	SOW: PNA	CUM-O: 38260	CUM-W: 50429	COMP: 12-26-1981				
KAISER-FRANCIS OIL CO.													
WOLLAN #10-15 R&LU: 3235 SPACING: WSE GAS IN MCF:	335 31	290 29	310 31	281 30	313 31	270 27	284 31	300 31	208 30	299 31	253 30	237 31	3380
	601	589	610	487	556	551	558	578	537	566	540	564	6737
	402	447	338	293	117	280	510	558	428	426	501	448	4748
WOLLAN #6-15 R&LU: 2597 SPACING: ENW GAS IN MCF:	190 29	165 22	210 31	144 30	268 27	310 30	252 31	230 31	193 27	250 31	203 28	187 31	2602
	1191	1074	1176	935	980	1198	1203	1166	1011	1125	1067	1128	13254
	521	599	465	912	693	660	946	1299	821	759	816	577	9068
WOLLAN #8-15 R&LU: 3901 SPACING: SNE GAS IN MCF:	345 31	350 29	235 23	445 30	359 31	338 30	291 29	336 31	287 30	304 31	261 25	318 31	3869
	313	287	226	342	311	291	278	309	288	290	225	281	3441
	716	711	421	581	253	292	624	781	654	653	433	385	6504

OPERATOR-LEASE	JAN	FEB	MAR	APR	MAY	JUN	JUL	AUG	SEP	OCT	NOV	DEC	YR.CUM
NO. OF WELLS IN POOL: 5													
POOL TOTAL:	870	805	755	870	940	918	827	866	688	853	717	742	9851
POOL TOTAL:	2105	1950	2012	1764	1847	2040	2039	2053	1836	1981	1832	1973	23432
MCF TOTAL:	1639	1757	1224	1786	1063	1232	2080	2638	1903	1838	1750	1410	20320

BERTHOLD-MADISON WARD COUNTY (API:101)

BALLANTYNE OIL

FEDERAL DEAVER #1-30				NW NE 30-156-086	F# 7547	SOW: PNA	CUM-O: 115887	CUM-W: 545039	COMP: 04-07-1980
HENRY #1-19				SE SW 19-156-086	F# 7624	SOW: PNA	CUM-O: 45035	CUM-W: 409959	COMP: 05-13-1980
INEXCO OIL CO.									
FEDERAL DEAVER #2-30				SE NE 30-156-086	F# 7695	SOW: PNA	CUM-O: 23286	CUM-W: 132759	COMP: 06-26-1980
FEDERAL GARY #2-30				NW SE 30-156-086	F# 7697	SOW: PNA	CUM-O: 20046	CUM-W: 251058	COMP: 01-15-1981
FEDERAL GARY #3-30				SE SE 30-156-086	F# 8376	SOW: PNA	CUM-O: 509	CUM-W: 33123	COMP: 06-21-1981
FEDERAL MRS. BRADSHAW #1-29				NW SW 29-156-086	F# 7696	SOW: PNA	CUM-O: 8541	CUM-W: 89887	COMP: 10-06-1980

NO. OF WELLS IN POOL: 6													
POOL TOTAL:	0	0	0	0	0	0	0	0	0	0	0	0	0
POOL TOTAL:	0	0	0	0	0	0	0	0	0	0	0	0	0
MCF TOTAL:	0	0	0	0	0	0	0	0	0	0	0	0	0

BICENTENNIAL-BAKKEN GOLDEN VALLEY COUNTY (API:033)

BURLINGTON RESOURCES OIL & GAS COMPANY LP

MOI #41-19H				NE NE 19-144-103	F# 12617	SOW: P	CUM-O: 158823	CUM-W: 293	COMP: 07-18-1989				
R&LU: 5930	419 25	471 29	570 31	522 30	480 31	491 30	520 31	544 31	538 30	558 31	461 28	392 26	5966
SPACING: SEC#	0	0	0	0	0	30	0	0	0	0	0	0	30
GAS IN MCF:	155	174	174	193	178	182	192	201	199	207	170	145	2170
MOI BICENTENNIAL #14-7H				SW SW 07-144-103	F# 13629	SOW: PNA	CUM-O: 16246	CUM-W: 1335	COMP: 02-28-1994				
MOI BICENTENNIAL #31-33				NW NE 33-144-103	F# 13600	SOW: PNA	CUM-O: 4797	CUM-W: 569	COMP: 02-26-1994				
MOI NORTH FORK #41-3H				NE NE 03-144-103	F# 12876	SOW: PNA	CUM-O: 11888	CUM-W: 42165	COMP: 05-20-1990				

WESTPORT OIL & GAS CO., INC.

BICENTENNIAL FED. 1 #1				NW NW 18-144-103	F# 13343	SOW: P	CUM-O: 82876	CUM-W: 3108	COMP: 11-03-1992				
R&LU: 5931	486 31	431 29	495 31	419 30	582 31	397 30	460 31	407 31	394 30	412 31	332 27	521 31	5336
SPACING: SEC#	6	15	35	31	48	18	33	10	22	3	22	30	273
GAS IN MCF:	108	101	108	104	108	104	108	108	194	201	190	201	1635
BOYCE 3 #3				NW NE 29-144-103	F# 13469	SOW: P	CUM-O: 55646	CUM-W: 3142	COMP: 04-19-1993				
R&LU: 5073	471 31	425 28	426 31	413 30	411 27	402 28	420 27	408 17	353 16	428 18	400 17	429 24	4986
SPACING: SEC#	35	26	35	15	18	50	31	27	20	26	22	28	333
GAS IN MCF:	157	146	157	152	61	151	156	156	141	156	151	146	1730
SPERRY COM. 2 #2				SE SE 02-144-104	F# 13397	SOW: P	CUM-O: 150867	CUM-W: 2577	COMP: 10-01-1992				
R&LU: 17283	1560 31	1422 29	1459 31	1393 30	1458 31	1340 30	1569 31	1477 31	1277 30	1430 31	1454 30	1401 30	17240
SPACING: SEC#	36	14	23	10	0	35	13	20	39	24	21	0	235
GAS IN MCF:	620	580	620	600	600	600	620	620	600	620	600	420	7100

WHITING PETROLEUM CORP.

BOYCE FEDERAL #1-20-1A				NW NW 20-144-103	F# 7094	SOW: P	CUM-O: 1073	CUM-W: 10	COMP: 08-23-1989				
R&LU: 0	0 0	0 0	29 8	0 0	0 0	0 0	0 0	0 0	0 0	75 6	28 3	17 2	149
SPACING: NW	0	0	0	0	0	0	0	0	0	0	0	0	0

NO. OF WELLS IN COUNTY: 8													
COUNTY TOTAL:	2936	2749	2979	2747	2931	2630	2969	2836	2562	2903	2675	2760	33677
COUNTY TOTAL:	77	55	93	56	66	133	77	57	81	53	65	58	871
MCF TOTAL:	1040	1001	1059	1049	947	1037	1076	1085	1134	1184	1111	912	12635

ANR PRODUCTION CO.

MCKENZIE COUNTY (API:053)

OPERATOR-LEASE	JAN	FEB	MAR	APR	MAY	JUN	JUL	AUG	SEP	OCT	NOV	DEC	YR.CUM												
STATE #24-36																									
				SE SW 36-146-104	F# 6966	SOW: PNA	CUM-O: 36903	CUM-W: 5068	COMP: 02-07-1981																
BURLINGTON RESOURCES OIL & GAS COMPANY LP																									
BICENTENNIAL FEDERAL #11-26H																									
R&LU: 13368	1198	31	1161	29	1234	31	1116	30	1159	31	1123	30	1254	31	1093	31	1092	30	1148	31	1006	30	971	31	13555
SPACING: W2#	0	0	0	25	0	0	0	0	0	0	18	0	0	0	0	0	0	0	0	0	0	0	0	0	63
GAS IN MCF:	1217	1024	1168	1265	1183	1124	1469	1529	1285	1278	1354	1277	15173												
BICENTENNIAL FEDERAL #12-12H																									
R&LU: 4685	431	31	405	29	435	31	414	30	400	31	417	30	358	31	380	31	403	30	384	31	390	30	332	31	4749
SPACING: W2#	0	0	0	0	0	0	0	0	0	0	8	0	0	0	0	0	0	0	0	0	0	0	0	0	8
GAS IN MCF:	414	390	390	398	386	400	345	366	388	370	376	319	4542												
BICENTENNIAL FEDERAL #23-2H																									
R&LU: 6512	637	31	497	28	582	31	545	30	527	31	613	30	540	31	539	31	467	30	517	31	548	29	585	31	6597
SPACING: SEC#	0	0	0	0	0	0	0	0	0	0	0	0	0	0	0	0	0	0	0	0	0	0	0	0	0
GAS IN MCF:	255	199	199	218	348	245	216	216	187	207	219	234	2743												
BICENTENNIAL FEDERAL #41-11H																									
R&LU: 6501	592	31	550	29	580	31	530	30	549	31	531	30	550	31	548	31	518	30	501	31	506	30	503	31	6458
SPACING: NE#	0	0	0	0	0	0	0	0	0	0	0	0	0	0	0	0	0	0	0	0	0	0	0	0	0
GAS IN MCF:	226	210	210	171	210	203	210	195	198	192	193	192	2410												
FEDERAL #31-35H																									
R&LU: 3974	397	31	360	29	388	31	359	30	370	31	345	30	361	31	348	31	339	30	145	31	329	30	352	31	4093
SPACING: SEC#	0	0	0	0	0	0	0	0	0	0	0	0	0	0	0	0	0	0	0	0	0	0	0	0	0
GAS IN MCF:	751	704	831	832	789	681	843	862	824	631	660	628	9036												
FEDERAL #33-35H																									
R&LU: 5504	519	31	497	29	424	31	501	30	504	31	461	30	451	31	239	26	545	30	474	31	497	30	490	31	5602
SPACING: SEC#	0	0	0	30	0	0	0	0	0	0	0	0	0	0	0	0	0	0	0	0	0	0	0	0	30
GAS IN MCF:	717	616	759	770	766	730	781	618	734	758	729	770	8748												
MOI #11-33H																									
							NW NW 33-145-103	F# 12732	SOW: PNA	CUM-O: 8730	CUM-W: 1324	COMP: 01-28-1990													
MOI #31-17H																									
							NW NE 17-145-103	F# 12569	SOW: PNA	CUM-O: 11953	CUM-W: 5	COMP: 02-19-1989													
MOI #31-29H																									
							NW NE 29-145-103	F# 9660	SOW: PNA	CUM-O: 131457	CUM-W: 678	COMP: 04-23-1989													
MOI #33-29H																									
R&LU: 12289	1004	31	1012	29	1149	31	998	30	1092	31	1170	30	1067	31	1028	31	1032	30	999	31	956	30	916	31	12423
SPACING: SEC#	32	0	0	0	0	0	0	0	58	0	0	0	0	0	0	0	0	0	0	0	0	0	0	0	90
GAS IN MCF:	402	405	405	400	437	468	427	411	413	400	382	366	4916												
MOI #42-31H																									
R&LU: 3117	72	31	60	29	157	31	234	30	293	31	167	28	231	31	386	31	386	30	346	31	400	30	394	31	3126
SPACING: SEC#	0	0	0	0	0	0	0	0	40	0	20	0	0	0	0	0	0	0	0	0	0	0	0	0	60
GAS IN MCF:	41	34	34	134	168	96	133	221	222	198	229	226	1736												
MOI #44-13																									
R&LU: 2324	106	31	148	29	206	31	207	30	203	31	187	29	204	31	134	31	198	30	170	31	193	30	195	31	2151
SPACING: SE	0	49	0	0	0	0	0	0	0	0	70	0	0	0	0	0	0	0	0	0	0	0	0	0	119
GAS IN MCF:	37	24	24	25	24	22	24	16	24	20	23	23	286												
MOI BICENTENNIAL #34-31H																									
R&LU: 9861	956	31	838	29	896	31	842	30	844	29	902	30	849	31	847	31	846	30	830	31	672	30	852	31	10174
SPACING: SEC#	0	0	0	0	0	0	0	0	0	0	0	0	0	0	0	0	0	0	0	0	0	0	0	0	0
GAS IN MCF:	573	502	502	505	505	540	508	507	507	497	402	511	6059												
MOI BICENTENNIAL #41-25H																									
R&LU: 6306	632	30	452	29	434	31	430	30	425	31	577	30	724	31	674	31	349	19	381	28	567	30	541	31	6186
SPACING: SEC#	0	0	0	0	0	0	0	0	7	0	15	0	0	0	0	0	0	0	0	0	0	0	0	0	22
GAS IN MCF:	253	181	181	172	170	231	290	270	140	153	227	217	2485												
CHOCTAW II OIL & GAS, LTD.																									
TOMAHAWK #1-13																									
R&LU: 3151	230	25	261	29	276	31	356	30	314	30	255	30	259	30	295	31	326	30	344	31	201	21	275	31	3392
SPACING: W2#	0	0	0	0	0	0	0	0	0	0	0	0	0	0	0	0	0	0	0	0	0	0	0	0	0
GAS IN MCF:	425	493	527	510	510	510	510	510	527	510	527	357	5933												
ENDEAVOR ENERGY RESOURCES, LP																									
FEDERAL #32-25H																									
R&LU: 668	13	8	7	8	20	8	107	8	122	8	90	8	110	8	90	8	67	8	72	8	41	8	15	8	754
SPACING: NE#	0	0	0	0	0	0	0	0	0	0	0	0	0	0	0	0	0	0	0	0	0	0	0	0	0
HEADINGTON OIL LIMITED PARTNERSHIP																									

OPERATOR-LEASE	JAN	FEB	MAR	APR	MAY	JUN	JUL	AUG	SEP	OCT	NOV	DEC	YR.CUM
USA #42-24A													
R&LU: 1951	167 31	78 14	183 29	173 27	170 27	177 27	171 28	168 31	130 26	166 27	141 26	144 25	1868
SPACING: NE	16	7	92	16	32	25	22	62	38	2	15	18	345
GAS IN MCF:	248	112	232	216	216	216	224	248	208	216	208	201	2545

HUNT OIL CO.

PEOC #41-32H NE NE 32-145-103 F# 12839 SOW: PNA CUM-O: 72899 CUM-W: 1727 COMP: 05-13-1990

PACIFIC ENTERPRISES OIL COMPANY (USA)

PEOC #41-19H NE NE 19-145-103 F# 12685 SOW: PNA CUM-O: 407 CUM-W: 0 COMP: 11-04-1989

WESCO OPERATING INC.

MEINHART-FEDERAL #1-12													
R&LU: 364	134 31	132 29	101 21	0 0	0 0	0 0	0 0	0 0	0 0	0 0	0 0	0 0	367
SPACING: E2	15	5	5	0	0	0	0	0	0	0	0	0	25
GAS IN MCF:	317	287	215	0	0	0	0	0	0	0	0	0	819

WHITING PETROLEUM CORP.

MOI #33-19													
R&LU: 674	30 2	55 6	75 4	82 7	83 4	100 3	58 3	22 1	0 0	120 6	87 4	40 2	752
SPACING: S2#	0	0	0	0	0	0	0	0	0	0	0	0	0

NO. OF WELLS IN COUNTY: 22

COUNTY TOTAL:	7118	6513	7140	6894	7055	7115	7187	6791	6698	6597	6534	6605	82247
COUNTY TOTAL:	63	61	152	36	32	138	22	185	38	2	15	18	762
MCF TOTAL:	5876	5181	5677	5616	5712	5466	5980	5986	5640	5447	5359	5491	67431

NO. OF WELLS IN POOL: 30

POOL TOTAL:	10054	9262	10119	9641	9986	9745	10156	9627	9260	9500	9209	9365	115924
POOL TOTAL:	140	116	245	92	98	271	99	242	119	55	80	76	1633
MCF TOTAL:	6916	6182	6736	6665	6659	6503	7056	7071	6774	6631	6470	6403	80066

BICENTENNIAL-BIRDBEAR

GOLDEN VALLEY COUNTY (API:033)

AGATE PETROLEUM, INC.

MOORE-FEDERAL #2-28													
R&LU: 11853	0 0	0 0	0 0	0 0	0 0	0 0	0 0	0 0	0 0	0 0	0 0	13342 16	13342
SPACING: N2	0	0	0	0	0	0	0	0	0	0	0	8110	8110
GAS IN MCF:	0	0	0	0	0	0	0	0	0	0	0	7151	7151

BTA OIL PRODUCERS

20002 JV-P AGATE #1													
R&LU: 177161	0 0	0 0	0 0	0 0	0 0	0 0	11684 8	32598 30	31921 30	29758 31	34851 30	36995 30	177807
SPACING: S2	0	0	0	0	0	0	779	3495	5136	5467	7372	8956	31205
GAS IN MCF:	0	0	0	0	0	0	4919	12544	17198	14601	17086	17659	84007

BURLINGTON RESOURCES OIL & GAS COMPANY LP

BNRR SOUTH #1-7 SE SW 07-144-103 F# 10985 SOW: PNA CUM-O: 1189 CUM-W: 17640 COMP: 08-07-1995

MOI BICENTENNIAL #31-33													
R&LU: 41370	3508 31	3231 29	3383 31	3244 30	3320 31	3183 30	3605 23	4540 31	3639 30	4049 31	3550 25	2119 16	41371
SPACING: N2	10858	9509	10143	10003	10460	9774	11514	15528	14951	15996	16960	9571	145267
GAS IN MCF:	1280	1179	1179	1184	1212	1184	1316	1657	1328	1478	1296	773	15066

WESCO OPERATING INC.

HALL FEDERAL #2-12													
R&LU: 15155	0 0	0 0	0 0	0 0	0 0	0 0	0 0	0 0	0 0	1520 4	6696 27	7493 31	15709
SPACING: N2	0	0	0	0	0	0	0	0	0	734	4947	5403	11084
GAS IN MCF:	0	0	0	0	0	0	0	0	0	1017	3416	3130	7563

NO. OF WELLS IN POOL: 5

POOL TOTAL:	3508	3231	3383	3244	3320	3183	15289	37138	35560	35327	45097	59949	248229
POOL TOTAL:	10858	9509	10143	10003	10460	9774	12293	19023	20087	22197	29279	32040	195666
MCF TOTAL:	1280	1179	1179	1184	1212	1184	6235	14201	18526	17096	21798	28713	113787

OPERATOR-LEASE JAN FEB MAR APR MAY JUN JUL AUG SEP OCT NOV DEC YR.CUM

BICENTENNIAL-MADISON MCKENZIE COUNTY (API:053)

 ANR PRODUCTION CO.

STATE #24-36 SE SW 36-146-104 F# 6966 SOW: PNA CUM-O: 10058 CUM-W: 48315 COMP: 10-27-1979
 PACIFIC ENTERPRISES OIL COMPANY (USA)

FEDERAL #3-18 SW SE 18-145-103 F# 11170 SOW: PNA CUM-O: 4573 CUM-W: 23735 COMP: 03-18-1985
 RAINBOW RESOURCES, INC.

FEDERAL #1-24 SE SW 01-145-104 F# 6646 SOW: PNA CUM-O: 425 CUM-W: 11736 COMP: 12-11-1978
 WESCO OPERATING INC.

BNRR #1-7 NW NW 07-145-103 F# 6308 SOW: PNA CUM-O: 16424 CUM-W: 77992 COMP: 03-22-1979
 NO. OF WELLS IN POOL: 4
 POOL TOTAL: 0 0 0 0 0 0 0 0 0 0 0 0 0
 POOL TOTAL: 0 0 0 0 0 0 0 0 0 0 0 0 0
 MCF TOTAL: 0 0 0 0 0 0 0 0 0 0 0 0 0

BICENTENNIAL-RED RIVER GOLDEN VALLEY COUNTY (API:033)

 AGATE PETROLEUM, INC.

MOORE-FEDERAL #1-28 SE NW 28-144-103 F# 8590 SOW: P CUM-O: 314771 CUM-W: 160666 COMP: 11-06-1981
 R&LU: 15809 1550 31 1391 29 1439 31 1352 30 1387 31 1356 30 1393 31 1309 31 1215 28 1527 31 1206 22 1134 31 16259
 SPACING: N2 1449 1269 1414 1296 1335 1283 1322 1372 1441 983 1346 15882
 GAS IN MCF: 1286 1154 1194 1123 1151 1126 1156 1086 1008 1268 1001 941 13494

BURLINGTON RESOURCES OIL & GAS COMPANY LP

BNRR SOUTH #1-7 SE SW 07-144-103 F# 10985 SOW: PNA CUM-O: 38255 CUM-W: 15426 COMP: 10-19-1984
 COASTAL OIL & GAS CORP.

COGC 29-144-103 BN #1XJ SE NE 29-144-103 F# 10225 SOW: PNA CUM-O: 84168 CUM-W: 108926 COMP: 09-18-1983
 COGC 29-144-103 BN #2V NE NW 29-144-103 F# 10538 SOW: PNA CUM-O: 8287 CUM-W: 40948 COMP: 05-01-1984

PACIFIC ENTERPRISES OIL COMPANY (USA)

MOSSER #1-18 SE NW 18-144-103 F# 6947 SOW: PNA CUM-O: 69640 CUM-W: 156761 COMP: 12-13-1979
 TERRA RESOURCES, INC.

MESSERSMITH #1-1 NW SW 01-144-104 F# 6508 SOW: PNA CUM-O: 113987 CUM-W: 11430 COMP: 09-30-1978
 MOSSER #2-18 NW SE 18-144-103 F# 7667 SOW: PNA CUM-O: 22093 CUM-W: 11395 COMP: 11-24-1980

WESCO OPERATING INC.

FEDERAL #1-12 SE SE 12-144-104 F# 6531 SOW: P CUM-O: 751915 CUM-W: 982409 COMP: 04-11-1979
 R&LU: 18074 1601 31 1603 29 1668 31 1638 30 1622 31 1549 30 1534 31 1485 30 1594 30 1545 31 1537 30 1616 31 18992
 SPACING: S2 9714 8430 8227 7662 8192 5938 6672 8203 7194 7368 6834 7187 91621
 GAS IN MCF: 1507 1582 1692 1711 1795 1733 1674 1556 1556 1498 1304 1294 18902

HALL FEDERAL #2-12 SW NE 12-144-104 F# 6973 SOW: PNA CUM-O: 483706 CUM-W: 66679 COMP: 11-15-1979
 R&LU: 9346 1040 31 938 29 970 31 989 30 1006 31 1038 30 1023 31 1046 31 965 30 490 23 0 0 0 0 9505
 SPACING: N2 240 232 248 232 240 197 189 251 211 127 0 0 2167
 GAS IN MCF: 1065 1024 1081 1118 1244 1145 1181 1007 958 608 0 0 10431

MESSERSMITH #1-1X NW SW 01-144-104 F# 11029 SOW: P CUM-O: 418424 CUM-W: 310604 COMP: 10-25-1984
 R&LU: 11621 948 31 862 29 1038 31 992 30 1060 31 1055 30 1035 31 1006 31 952 30 963 31 897 30 866 31 11674
 SPACING: S2 2449 2351 2430 2370 2449 1942 1805 2476 2088 2142 2301 2247 27050
 GAS IN MCF: 941 884 942 919 1040 1040 1109 1009 946 948 924 937 11639

OPERATOR-LEASE	JAN	FEB	MAR	APR	MAY	JUN	JUL	AUG	SEP	OCT	NOV	DEC	YR.CUM
MESSERSMITH #2-1R													
				SW NW 01-144-104	F# 6858	SOW: PNA	CUM-O: 220896	CUM-W: 83969	COMP: 08-26-1979				
WHITING PETROLEUM CORP.													
BOYCE FEDERAL #1-20-1A				NW NW 20-144-103	F# 7094	SOW: PNA	CUM-O: 129746	CUM-W: 235919	COMP: 09-19-1980				
NO. OF WELLS IN COUNTY: 12													
COUNTY TOTAL:	5139	4794	5115	4971	5075	4998	4985	4846	4726	4525	3640	3616	56430
COUNTY TOTAL:	13852	12282	12319	11560	12216	9360	9988	12302	10865	11078	10118	10780	136720
MCF TOTAL:	4799	4644	4909	4871	5230	5044	5120	4658	4468	4322	3229	3172	54466

MCKENZIE COUNTY (API:053)													
MERIDIAN OIL, INC.													
MPI #34-7				SW SE 07-145-103	F# 10689	SOW: PNA	CUM-O: 18776	CUM-W: 83461	COMP: 08-10-1984				
PACIFIC ENTERPRISES OIL COMPANY (USA)													
BNRR #1-19				NE NE 19-145-103	F# 6014	SOW: PNA	CUM-O: 155951	CUM-W: 20132	COMP: 10-17-1977				
TERRA RESOURCES, INC.													
BURLINGTON NORTHERN R. R. #1-29				SE NE 29-145-103	F# 6544	SOW: PNA	CUM-O: 8208	CUM-W: 40112	COMP: 05-21-1979				
WESCO OPERATING INC.													

BNRR #1-7				NW NW 07-145-103	F# 6308	SOW: P	CUM-O: 426042	CUM-W: 243362	COMP: 07-18-1978				
R&LU: 10152	939 31	879 29	865 31	865 30	878 31	824 30	1091 31	997 31	981 30	985 31	936 30	920 31	11160
SPACING: W2	1023	957	1023	990	1012	758	1108	1212	1127	1161	1074	1040	12485
GAS IN MCF:	983	886	949	925	969	924	1439	1470	1266	1209	1122	1087	13229
FEDERAL #1-18				C S2 18-145-103	F# 5909	SOW: P	CUM-O: 958816	CUM-W: 542025	COMP: 09-01-1976				
R&LU: 23164	2197 31	1808 29	1955 31	2087 30	1963 31	1748 30	1935 31	1896 31	1931 30	1902 31	1911 30	1969 31	23302
SPACING: S2	5955	4814	5129	6428	5511	4084	4786	5234	4604	4525	4212	3779	59061
GAS IN MCF:	2303	1971	2205	2367	2323	2069	2260	2378	2268	2209	2170	2109	26632
MEINHART-FEDERAL #1-12				NE SE 12-145-104	F# 6655	SOW: PNA	CUM-O: 16293	CUM-W: 16258	COMP: 06-14-1979				
MINNIE OLSEN #2-18				NW NW 18-145-103	F# 5975	SOW: PNA	CUM-O: 229207	CUM-W: 89718	COMP: 12-23-1976				
NO. OF WELLS IN COUNTY: 7													
COUNTY TOTAL:	3136	2687	2820	2952	2841	2572	3026	2893	2912	2887	2847	2889	34462
COUNTY TOTAL:	6978	5771	6152	7418	6523	4842	5894	6446	5731	5686	5286	4819	71546
MCF TOTAL:	3286	2857	3154	3292	3292	2993	3699	3848	3534	3418	3292	3196	39861

NO. OF WELLS IN POOL: 19													
POOL TOTAL:	8275	7481	7935	7923	7916	7570	8011	7739	7638	7412	6487	6505	90892
POOL TOTAL:	20830	18053	18471	18978	18739	14202	15882	18748	16596	16764	15404	15599	208266
MCF TOTAL:	8085	7501	8063	8163	8522	8037	8819	8506	8002	7740	6521	6368	94327

MOUNTRAIL COUNTY (API:061)													
BIG BEND-BAKKEN													

CONDOR PETROLEUM, INC.													

AHEL ET AL NEWTOWN #44-24 H7				SE SE 24-151-093	F# 12893	SOW: P	CUM-O: 3507	CUM-W: 74	COMP: 07-08-1990				
R&LU: 212	0 0	20 1	21 2	33 2	17 2	19 2	25 2	1 1	13 1	91 4	32 13	55 14	327
SPACING: E2#	0	0	0	0	0	0	0	0	0	0	0	0	0
NO. OF WELLS IN POOL: 1													
POOL TOTAL:	0	20	21	33	17	19	25	1	13	91	32	55	327
POOL TOTAL:	0	0	0	0	0	0	0	0	0	0	0	0	0
MCF TOTAL:	0	0	0	0	0	0	0	0	0	0	0	0	0

DIVIDE COUNTY (API:023)													
BIG DIPPER-DUPEROW													

COLT RESOURCES CORPORATION													

LAVERNE HAUGEN #32-19				SW NE 19-163-101	F# 9608	SOW: PNA	CUM-O: 8909	CUM-W: 7937	COMP: 04-26-1991				

OPERATOR-LEASE	JAN	FEB	MAR	APR	MAY	JUN	JUL	AUG	SEP	OCT	NOV	DEC	YR.CUM
NO. OF WELLS IN POOL: 1													
POOL TOTAL:	0	0	0	0	0	0	0	0	0	0	0	0	0
POOL TOTAL:	0	0	0	0	0	0	0	0	0	0	0	0	0
MCF TOTAL:	0	0	0	0	0	0	0	0	0	0	0	0	0

BIG DIPPER-MADISON DIVIDE COUNTY (API:023)

COLT RESOURCES CORPORATION

LAVERNE HAUGEN #32-19 SW NE 19-163-101 F# 9608 SOW: PNA CUM-O: 660 CUM-W: 9868 COMP: 01-21-1998

WHITING PETROLEUM CORP.

WEHRMAN #1-19 SE SE 19-163-101 F# 8721 SOW: DRY CUM-O: 688 CUM-W: 2459 COMP: 06-18-1987

NO. OF WELLS IN POOL: 2													
POOL TOTAL:	0	0	0	0	0	0	0	0	0	0	0	0	0
POOL TOTAL:	0	0	0	0	0	0	0	0	0	0	0	0	0
MCF TOTAL:	0	0	0	0	0	0	0	0	0	0	0	0	0

BIG DIPPER-RED RIVER DIVIDE COUNTY (API:023)

COLT RESOURCES CORPORATION

LAVERNE HAUGEN #32-19 SW NE 19-163-101 F# 9608 SOW: PNA CUM-O: 154386 CUM-W: 92566 COMP: 10-25-1982

EQUITABLE RESOURCES ENERGY CO.

LEGAARD #14-33 SW SW 33-163-101 F# 10096 SOW: PNA CUM-O: 178070 CUM-W: 56585 COMP: 05-10-1983

WHITING PETROLEUM CORP.

WEHRMAN #1-19 SE SE 19-163-101 F# 8721 SOW: P CUM-O: 268746 CUM-W: 604575 COMP: 09-07-1981
 R&LU: 8711 878 31 799 29 775 27 811 30 841 31 605 25 731 31 708 28 731 30 753 31 329 7 874 31 8835
 SPACING: S2 2189 2051 1930 2137 2177 1344 1795 1726 1840 1920 470 2275 21854
 GAS IN MCF: 558 522 486 540 558 450 558 504 540 558 126 558 5958

WEHRMAN #14-24-1 SW SW 24-163-102 F# 10787 SOW: P CUM-O: 198975 CUM-W: 130688 COMP: 06-13-1984
 R&LU: 6456 503 20 529 29 554 31 560 30 551 31 526 30 537 31 341 20 651 25 644 31 393 13 682 31 6471
 SPACING: S2 484 621 634 619 618 599 611 385 607 676 328 723 6905
 GAS IN MCF: 148 215 229 222 229 222 229 148 185 229 96 229 2381

NO. OF WELLS IN POOL: 4													
POOL TOTAL:	1381	1328	1329	1371	1392	1131	1268	1049	1382	1397	722	1556	15306
POOL TOTAL:	2673	2672	2564	2756	2795	1943	2406	2111	2447	2596	798	2998	28759
MCF TOTAL:	706	737	715	762	787	672	787	652	725	787	222	787	8339

BIG GULCH-BAKKEN DUNN COUNTY (API:025)

ORION OIL & GAS

CARUS FEE #21-19 NE NW 19-147-096 F# 12785 SOW: P CUM-O: 3724 CUM-W: 1558 COMP: 09-25-1990
 R&LU: 335 20 3 8 2 60 3 60 3 32 3 20 3 30 3 21 3 20 3 59 3 10 3 10 3 350
 SPACING: NW 0

NO. OF WELLS IN POOL: 1													
POOL TOTAL:	20	8	60	60	32	20	30	21	20	59	10	10	350
POOL TOTAL:	0	0	0	0	0	0	0	0	0	0	0	0	0
MCF TOTAL:	0	0	0	0	0	0	0	0	0	0	0	0	0

BIG MEADOW-BAKKEN WILLIAMS COUNTY (API:105)

CONDOR PETROLEUM, INC.

SUNDHAGEN #1 NE NE 10-158-096 F# 7168 SOW: P CUM-O: 34 CUM-W: 0 COMP: 08-25-2000
 R&LU: 128 0 0 0 0 0 0 0 0 0 4 1 26 30 1 9 1 1 2 1 34
 SPACING: 0

OPERATOR-LEASE	JAN	FEB	MAR	APR	MAY	JUN	JUL	AUG	SEP	OCT	NOV	DEC	YR.CUM
NO. OF WELLS IN POOL: 1													
POOL TOTAL:	0	0	0	0	0	0	0	4	26	1	1	2	34
POOL TOTAL:	0	0	0	0	0	0	0	0	0	0	0	0	0
MCF TOTAL:	0	0	0	0	0	0	0	0	0	0	0	0	0

BIG MEADOW-BIRDBEAR WILLIAMS COUNTY (API:105)

 CONDOR PETROLEUM, INC.

SUNDHAGEN #1														
R&LU: 0	0	0	0	0	0	0	0	6	3	0	0	0	0	6
SPACING:	0	0	0	0	0	0	0	72	0	0	0	0	0	72

NO. OF WELLS IN POOL: 1													
POOL TOTAL:	0	0	0	0	0	0	6	0	0	0	0	0	6
POOL TOTAL:	0	0	0	0	0	0	72	0	0	0	0	0	72
MCF TOTAL:	0	0	0	0	0	0	0	0	0	0	0	0	0

BIG MEADOW-DAWSON BAY WILLIAMS COUNTY (API:105)

 CONDOR PETROLEUM, INC.

SUNDHAGEN #1													
R&LU: 0	0	0	0	0	0	0	0	0	0	0	0	0	0
SPACING:	0	0	0	0	0	0	0	0	0	0	0	0	0

NO. OF WELLS IN POOL: 1													
POOL TOTAL:	0	0	0	0	0	0	0	0	0	0	0	0	0
POOL TOTAL:	0	0	0	0	0	0	0	0	0	0	0	0	0
MCF TOTAL:	0	0	0	0	0	0	0	0	0	0	0	0	0

BIG MEADOW-RED RIVER WILLIAMS COUNTY (API:105)

 CONDOR PETROLEUM, INC.

SUNDHAGEN #1															
R&LU: 0	3	1	0	0	5	1	2	1	2	1	3	1	0	0	15
SPACING: N2	0	0	0	0	0	0	0	0	0	0	0	0	0	0	0
GAS IN MCF:	7	0	0	0	0	0	0	0	0	0	0	0	0	0	7

NO. OF WELLS IN POOL: 1													
POOL TOTAL:	3	0	5	2	2	3	0	0	0	0	0	0	15
POOL TOTAL:	0	0	0	0	0	0	0	0	0	0	0	0	0
MCF TOTAL:	7	0	0	0	0	0	0	0	0	0	0	0	7

BIG STICK-BAKKEN BILLINGS COUNTY (API:007)

 W. H. HUNT TRUST ESTATE

EDNA B. EGLY #1													
R&LU: 0	0	0	0	0	0	0	0	0	0	0	0	0	0
SPACING:	0	0	0	0	0	0	0	0	0	0	0	0	0
MCF TOTAL:	0	0	0	0	0	0	0	0	0	0	0	0	0

NO. OF WELLS IN POOL: 1													
POOL TOTAL:	0	0	0	0	0	0	0	0	0	0	0	0	0
POOL TOTAL:	0	0	0	0	0	0	0	0	0	0	0	0	0
MCF TOTAL:	0	0	0	0	0	0	0	0	0	0	0	0	0

BIG STICK-DUPEROW BILLINGS COUNTY (API:007)

 AXEM RESOURCES, INC.

MESCHKE #2-2													
R&LU: 0	0	0	0	0	0	0	0	0	0	0	0	0	0
SPACING:	0	0	0	0	0	0	0	0	0	0	0	0	0
MCF TOTAL:	0	0	0	0	0	0	0	0	0	0	0	0	0

EXXON COMPANY, U.S.A.													
R&LU: 0	0	0	0	0	0	0	0	0	0	0	0	0	0
SPACING:	0	0	0	0	0	0	0	0	0	0	0	0	0
MCF TOTAL:	0	0	0	0	0	0	0	0	0	0	0	0	0

BIG STICK (MADISON) UNIT #0116													
R&LU: 0	0	0	0	0	0	0	0	0	0	0	0	0	0
SPACING:	0	0	0	0	0	0	0	0	0	0	0	0	0
MCF TOTAL:	0	0	0	0	0	0	0	0	0	0	0	0	0

BIG STICK (MADISON) UNIT #0701													
R&LU: 0	0	0	0	0	0	0	0	0	0	0	0	0	0
SPACING:	0	0	0	0	0	0	0	0	0	0	0	0	0
MCF TOTAL:	0	0	0	0	0	0	0	0	0	0	0	0	0

EXXON MOBIL CORPORATION													
R&LU: 0	0	0	0	0	0	0	0	0	0	0	0	0	0
SPACING:	0	0	0	0	0	0	0	0	0	0	0	0	0
MCF TOTAL:	0	0	0	0	0	0	0	0	0	0	0	0	0

OPERATOR-LEASE	JAN	FEB	MAR	APR	MAY	JUN	JUL	AUG	SEP	OCT	NOV	DEC	YR.CUM
BIG STICK (MADISON) UNIT #0118				NE NE 01-141-101		F# 6868	SOW: PNA	CUM-O: 377170		CUM-W: 801886		COMP: 05-14-1979	
BIG STICK (MADISON) UNIT #1701				SW SW 17-142-100		F# 6969	SOW: PNA	CUM-O: 52368		CUM-W: 4667		COMP: 11-02-1979	
BIG STICK (MADISON) UNIT #2001				NW NW 20-142-100		F# 6756	SOW: PNA	CUM-O: 206201		CUM-W: 34300		COMP: 04-03-1979	
BIG STICK (MADISON) UNIT #2902				SW NW 29-142-100		F# 7334	SOW: PNA	CUM-O: 32173		CUM-W: 7366		COMP: 06-18-1980	

WESTPORT OIL & GAS CO., INC.

MYSTERY CREEK #1-11 NE SW 01-141-101 F# 7086 SOW: PNA CUM-O: 456404 CUM-W: 119052 COMP: 02-20-1980

NO. OF WELLS IN POOL: 8

POOL TOTAL:	0	0	0	0	0	0	0	0	0	0	0	0	0
POOL TOTAL:	0	0	0	0	0	0	0	0	0	0	0	0	0
MCF TOTAL:	0	0	0	0	0	0	0	0	0	0	0	0	0

BIG STICK-MADISON BILLINGS COUNTY (API:007)

AXEM RESOURCES, INC.

BIG STICK MADISON UNIT

#####

MESCHKE #2-2 NW SE 02-141-101 F# 7309 SOW: PNA CUM-O: 130253 CUM-W: 236641 COMP: 09-07-1980

NO. OF WELLS IN UNIT: 1

UNIT TOTAL:	0	0	0	0	0	0	0	0	0	0	0	0	0
UNIT TOTAL:	0	0	0	0	0	0	0	0	0	0	0	0	0
MCF TOTAL:	0	0	0	0	0	0	0	0	0	0	0	0	0

EXXON COMPANY, U.S.A.

BIG STICK MADISON UNIT

#####

BIG STICK (MADISON) UNIT #0116 SE SE 01-141-101 F# 7846 SOW: PNA CUM-O: 90419 CUM-W: 98898 COMP: 04-28-1980

BIG STICK (MADISON) UNIT #0701 NW NE 07-142-100 F# 6921 SOW: PNA CUM-O: 3321 CUM-W: 33009 COMP: 12-10-1985

BIG STICK (MADISON) UNIT #0704 NW SE 07-142-100 F# 7148 SOW: PNA CUM-O: 609071 CUM-W: 718638 COMP: 11-10-1980

BIG STICK (MADISON) UNIT #0812 NW NW 08-142-100 F# 7880 SOW: DRY CUM-O: 185 CUM-W: 0 COMP: 06-16-1981

BIG STICK (MADISON) UNIT #1304 SE NW 13-142-101 F# 8197 SOW: PNA CUM-O: 10396 CUM-W: 170347 COMP: 10-15-1981

BIG STICK (MADISON) UNIT #1805 SW NW 18-142-100 F# 7623 SOW: PNA CUM-O: 192852 CUM-W: 381297 COMP: 08-15-1980

BIG STICK (MADISON) UNIT #2405 SW NW 24-142-101 F# 7620 SOW: PNA CUM-O: 676215 CUM-W: 42459 COMP: 11-22-1980

BIG STICK (MADISON) UNIT #2409 NE SE 24-142-101 F# 6940 SOW: PNA CUM-O: 945472 CUM-W: 531149 COMP: 10-16-1979

BIG STICK (MADISON) UNIT #2503 SW SW 25-142-101 F# 7381 SOW: PNA CUM-O: 1358805 CUM-W: 1230208 COMP: 06-13-1980

BIG STICK (MADISON) UNIT #2603 SE SW 26-142-101 F# 7649 SOW: PNA CUM-O: 8759 CUM-W: 205225 COMP: 10-15-1981

BIG STICK (MADISON) UNIT #3501 NE SW 35-142-101 F# 8190 SOW: PNA CUM-O: 63498 CUM-W: 477097 COMP: 09-15-1981

BIG STICK (MADISON) UNIT #3502 SE NE 35-142-101 F# 7446 SOW: PNA CUM-O: 585215 CUM-W: 319267 COMP: 07-24-1981

NO. OF WELLS IN UNIT: 12

UNIT TOTAL:	0	0	0	0	0	0	0	0	0	0	0	0	0
UNIT TOTAL:	0	0	0	0	0	0	0	0	0	0	0	0	0
MCF TOTAL:	0	0	0	0	0	0	0	0	0	0	0	0	0

EXXON MOBIL CORPORATION

BIG STICK MADISON UNIT

#####

BIG STICK (MADISON) UNIT #0101 NE NE 01-141-101 F# 7893 SOW: PNA CUM-O: 256437 CUM-W: 717136 COMP: 11-18-1980

BIG STICK (MADISON) UNIT #0103 NE NW 01-141-101 F# 7121 SOW: TA CUM-O: 425523 CUM-W: 2024125 COMP: 08-13-1980

OPERATOR-LEASE -----	JAN ---	FEB ---	MAR ---	APR ---	MAY ---	JUN ---	JUL ---	AUG ---	SEP ---	OCT ---	NOV ---	DEC ---	YR.CUM -----
BIG STICK (MADISON) UNIT #0111				NW SW 01-141-101	F# 8855	SOW: SI	CUM-O: 391431	CUM-W: 204395	COMP: 01-09-1982				
BIG STICK (MADISON) UNIT #0117				SE SE 01-141-101	F# 7122	SOW: P	CUM-O: 198192	CUM-W: 1584331	COMP: 12-11-1983				
R&LU: 6106	557 31	533 29	502 31	449 30	512 30	541 30	539 31	496 31	489 30	546 31	509 30	481 31	6154
SPACING: U	8685	7685	8305	7870	7277	7890	8228	8294	7466	8033	7352	7173	94258
GAS IN MCF:	578	503	529	531	543	577	562	523	487	498	467	433	6231
BIG STICK (MADISON) UNIT #0118				NE NE 01-141-101	F# 6868	SOW: P	CUM-O: 80620	CUM-W: 172003	COMP: 04-24-1996				
R&LU: 12889	1220 31	1131 29	1170 31	1117 30	1022 31	1009 30	1030 31	1004 26	1077 30	1070 31	1010 30	1029 31	12889
SPACING: U	3849	3636	3841	3776	3633	3776	4047	3478	3853	3977	3559	3860	45285
GAS IN MCF:	969	830	846	796	874	848	832	854	810	816	752	693	9920
BIG STICK (MADISON) UNIT #0201				SW NE 02-141-101	F# 7310	SOW: P	CUM-O: 487778	CUM-W: 1110603	COMP: 07-13-1981				
R&LU: 7491	663 31	597 28	630 31	594 30	639 31	636 30	561 26	717 31	643 30	582 27	526 25	663 31	7451
SPACING: U	8057	6941	7743	8018	8038	7510	7141	9426	8663	7768	7958	9877	97140
GAS IN MCF:	451	383	417	371	426	482	496	637	560	446	422	475	5566
BIG STICK (MADISON) UNIT #0202				NW SW 02-141-101	F# 8054	SOW: P	CUM-O: 230299	CUM-W: 1618612	COMP: 01-20-1982				
R&LU: 11980	1201 31	1049 27	1064 28	1093 30	1104 31	1050 30	880 27	1059 29	988 28	842 24	947 27	703 21	11980
SPACING: U	8136	7455	7547	8925	8772	8049	6520	8791	8413	6507	8145	5757	93017
GAS IN MCF:	958	793	695	769	923	941	785	972	958	729	680	512	9715
BIG STICK (MADISON) UNIT #0203				NE SE 02-141-101	F# 11634	SOW: SI	CUM-O: 120000	CUM-W: 441140	COMP: 08-29-1985				
BIG STICK (MADISON) UNIT #0204				SW NW 02-141-101	F# 8053	SOW: TA	CUM-O: 217735	CUM-W: 876386	COMP: 05-07-1981				
BIG STICK (MADISON) UNIT #0301				NE SE 03-141-101	F# 9444	SOW: PNA	CUM-O: 74311	CUM-W: 461737	COMP: 05-16-1982				
BIG STICK (MADISON) UNIT #0302				SE NE 03-141-101	F# 10375	SOW: WI	CUM-O: 15943	CUM-W: 31404	COMP: 03-20-1984				
BIG STICK (MADISON) UNIT #0504				NW NW 05-141-100	F# 9338	SOW: WI	CUM-O: 17889	CUM-W: 155387	COMP: 06-07-1982				
BIG STICK (MADISON) UNIT #0606				SE NW 06-142-100	F# 7276	SOW: PNA	CUM-O: 30130	CUM-W: 617150	COMP: 12-15-1979				
BIG STICK (MADISON) UNIT #0610				SE SW 06-142-100	F# 6936	SOW: PNA	CUM-O: 732789	CUM-W: 644507	COMP: 12-05-1979				
BIG STICK (MADISON) UNIT #0615				SW SE 06-142-100	F# 6935	SOW: PNA	CUM-O: 403398	CUM-W: 376360	COMP: 01-02-1980				
BIG STICK (MADISON) UNIT #0702				NE NW 07-142-100	F# 7096	SOW: PNA	CUM-O: 603977	CUM-W: 1538346	COMP: 09-10-1979				
BIG STICK (MADISON) UNIT #0703				SW NE 07-142-100	F# 7095	SOW: PNA	CUM-O: 344283	CUM-W: 771105	COMP: 01-31-1980				
BIG STICK (MADISON) UNIT #0705				SW SW 07-142-100	F# 7149	SOW: TAO	CUM-O: 1302303	CUM-W: 1833409	COMP: 06-03-1980				
BIG STICK (MADISON) UNIT #0814				SW SW 08-142-100	F# 7645	SOW: WI	CUM-O: 649054	CUM-W: 2759832	COMP: 08-03-1980				
BIG STICK (MADISON) UNIT #1209				NE SE 12-142-101	F# 8003	SOW: PNA	CUM-O: 63364	CUM-W: 533999	COMP: 04-23-1981				
BIG STICK (MADISON) UNIT #1301				SE SE 13-142-101	F# 7452	SOW: TA	CUM-O: 756009	CUM-W: 957508	COMP: 07-31-1980				
BIG STICK (MADISON) UNIT #1302				SE SW 13-142-101	F# 7485	SOW: P	CUM-O: 1572081	CUM-W: 628596	COMP: 05-15-1981				
R&LU: 110921	9412 31	7951 25	10416 31	9372 29	10280 31	9605 30	7594 26	10084 31	9107 29	9590 29	8918 26	8614 29	110943
SPACING: U	5636	4845	6394	6063	6425	6623	4417	6847	5876	6451	6850	6234	72661
GAS IN MCF:	4291	3822	4770	4271	5040	4860	3465	5217	4415	4849	4532	3821	53353
BIG STICK (MADISON) UNIT #1303				SW NE 13-142-101	F# 7878	SOW: P	CUM-O: 847655	CUM-W: 1668853	COMP: 06-14-1981				
R&LU: 9552	972 31	831 29	895 31	628 30	479 31	488 30	850 31	917 30	917 30	943 31	775 28	857 31	9552
SPACING: U	11164	9716	9968	9270	8940	9566	12161	12515	11505	11783	11070	11949	129607
GAS IN MCF:	596	547	485	448	481	477	623	610	603	610	513	548	6541
BIG STICK (MADISON) UNIT #1401				SE SW 14-142-101	F# 7802	SOW: WI	CUM-O: 396132	CUM-W: 633411	COMP: 11-15-1980				
BIG STICK (MADISON) UNIT #1416				SE SE 14-142-101	F# 7627	SOW: PNA	CUM-O: 143361	CUM-W: 182177	COMP: 08-05-1981				
BIG STICK (MADISON) UNIT #1501				SE SE 15-142-101	F# 8252	SOW: PNA	CUM-O: 32039	CUM-W: 281650	COMP: 07-27-1982				
BIG STICK (MADISON) UNIT #1701				SW SW 17-142-100	F# 6969	SOW: PNA	CUM-O: 1146170	CUM-W: 1187680	COMP: 11-02-1979				
BIG STICK (MADISON) UNIT #1702				SW NW 17-142-100	F# 7563	SOW: P	CUM-O: 652615	CUM-W: 1736275	COMP: 04-11-1981				
R&LU: 22314	1716 31	1860 29	2006 31	1900 30	1872 31	1785 30	1860 31	1810 31	1713 28	2113 31	1750 27	1889 30	22274
SPACING: U	9054	9772	11409	11346	10438	10365	10045	10089	9472	11473	9609	10054	123126
GAS IN MCF:	1163	1291	1393	1345	1320	1374	1410	1261	1294	1622	1190	1319	15982
BIG STICK (MADISON) UNIT #1703				SW NE 17-142-100	F# 7887	SOW: PNA	CUM-O: 446	CUM-W: 17381	COMP: 08-25-1981				
BIG STICK (MADISON) UNIT #1704				SW SE 17-142-100	F# 7516	SOW: TA	CUM-O: 101225	CUM-W: 232172	COMP: 09-27-1980				
BIG STICK (MADISON) UNIT #1801				SE SE 18-142-100	F# 7154	SOW: WI	CUM-O: 509225	CUM-W: 878222	COMP: 01-19-1980				
BIG STICK (MADISON) UNIT #1802				NW NE 18-142-100	F# 7759	SOW: P	CUM-O: 937257	CUM-W: 1860532	COMP: 02-03-1981				
R&LU: 23990	2079 31	1904 29	2023 31	1921 30	2031 31	2018 30	1929 29	2036 31	2000 30	2086 31	2037 30	1926 31	23990
SPACING: U	11548	10937	12124	11997	12378	12753	11235	11734	11218	11405	11135	10412	138876
GAS IN MCF:	1239	1148	1227	1195	1302	1368	1233	1329	1402	1365	1357	1184	15349

OPERATOR-LEASE -----	JAN ---	FEB ---	MAR ---	APR ---	MAY ---	JUN ---	JUL ---	AUG ---	SEP ---	OCT ---	NOV ---	DEC ---	YR.CUM -----
BIG STICK (MADISON) UNIT #1812													
BIG STICK (MADISON) UNIT #1901													
R&LU: 13790	881 27	1105 29	1181 31	1197 30	1215 31	1150 30	1238 31	1188 31	1067 30	1255 31	1145 30	1109 31	13731
SPACING: U	8393	9311	10127	9774	10146	9472	10827	10720	10068	10755	10487	10423	120503
GAS IN MCF:	524	641	661	777	744	729	825	755	635	839	715	600	8445
BIG STICK (MADISON) UNIT #1903													
R&LU: 27938	1974 28	2192 29	2420 31	2354 30	2387 31	2292 30	2430 31	2372 31	2254 30	2499 31	2330 30	2434 31	27938
SPACING: U	6809	7106	8020	7668	7787	7457	8376	8345	7861	8536	8236	8882	95083
GAS IN MCF:	1000	1123	1258	1157	1143	1155	1229	1139	968	1277	1135	1238	13822
BIG STICK (MADISON) UNIT #1904													
BIG STICK (MADISON) UNIT #1905													
BIG STICK (MADISON) UNIT #1906													
BIG STICK (MADISON) UNIT #1907													
R&LU: 9032	949 31	994 29	924 31	831 30	772 31	660 30	643 31	656 30	504 30	632 31	732 30	735 31	9032
SPACING: U	5456	4727	5498	4963	4879	4444	4701	4616	3632	4354	5037	5113	57420
GAS IN MCF:	906	900	914	786	814	663	686	759	393	600	781	735	8937
BIG STICK (MADISON) UNIT #2001													
R&LU: 13000	1102 28	1221 29	1282 31	1176 30	1225 31	1090 29	562 19	1225 31	1171 30	1001 28	992 28	953 28	13000
SPACING: U	6968	7703	8785	8685	8960	8671	5770	8721	8517	7851	8065	7458	96154
GAS IN MCF:	603	582	604	608	646	629	425	750	640	540	544	490	7061
BIG STICK (MADISON) UNIT #2002													
BIG STICK (MADISON) UNIT #2004													
BIG STICK (MADISON) UNIT #2301													
R&LU: 6496	0 0	0 0	686 17	999 30	722 31	501 30	575 31	666 31	664 30	671 31	585 30	427 25	6496
SPACING: U	0	0	5459	9490	9803	9893	9562	10679	9989	10458	10357	7118	92808
GAS IN MCF:	0	0	426	598	486	433	476	514	470	501	479	316	4699
BIG STICK (MADISON) UNIT #2302													
R&LU: 62304	5908 31	4913 26	5966 31	4973 28	5165 30	6109 30	4933 26	4960 29	5231 30	5205 31	4300 26	4641 31	62304
SPACING: U	10088	8404	10864	9387	8858	10260	7770	9388	10510	10719	9317	10730	116295
GAS IN MCF:	3276	2513	3387	2794	2263	2845	2584	2834	3388	3309	2517	2860	34570
BIG STICK (MADISON) UNIT #2303													
R&LU: 9291	899 31	649 24	654 21	1119 30	1204 31	659 29	683 31	740 31	699 30	693 28	528 20	764 31	9291
SPACING: U	10885	8314	7592	10630	10395	9293	8948	10290	9434	9403	7113	9757	112054
GAS IN MCF:	644	465	431	592	639	476	526	610	577	534	366	536	6396
BIG STICK (MADISON) UNIT #2405A													
R&LU: 20134	1864 31	1678 29	2020 31	1788 30	1732 31	1551 30	1270 26	1752 31	1641 30	1769 31	1689 30	1380 30	20134
SPACING: U	6816	6594	7259	7105	7080	7361	5796	7637	6976	7054	7125	5678	82481
GAS IN MCF:	914	858	942	877	983	915	858	991	853	851	812	642	10496
BIG STICK (MADISON) UNIT #2408													
BIG STICK (MADISON) UNIT #2409A													
R&LU: 16322	1512 28	1628 29	1584 31	1384 30	1352 31	1138 30	750 21	1590 31	1689 30	1833 31	835 15	1027 23	16322
SPACING: U	7706	8798	9437	9229	9362	8923	5084	11332	11592	11539	5782	7725	106509
GAS IN MCF:	740	836	833	834	948	791	471	990	1033	1017	478	604	9575
BIG STICK (MADISON) UNIT #2413													
BIG STICK (MADISON) UNIT #2501													
BIG STICK (MADISON) UNIT #2502													
BIG STICK (MADISON) UNIT #2502A													
R&LU: 67585	5897 31	5977 29	6467 31	5192 30	6220 31	5536 30	5859 31	5961 31	5517 30	5913 31	3948 26	5157 31	67644
SPACING: U	10338	12742	13817	11097	13340	12559	13679	14021	13326	14455	10441	13775	153590
GAS IN MCF:	3154	3097	3545	2874	3470	3016	3171	3207	2945	3060	1880	2436	35855
BIG STICK (MADISON) UNIT #2503A													
R&LU: 12890	1211 31	1105 29	1126 31	1098 30	1111 31	1072 30	1128 31	1075 31	948 30	969 31	1002 30	1045 31	12890
SPACING: U	10633	11033	11556	11391	11491	11966	12440	11744	11061	11794	11861	11877	138847
GAS IN MCF:	737	600	606	616	642	682	714	709	664	682	624	660	7936
BIG STICK (MADISON) UNIT #2504													
R&LU: 18612	1433 29	1520 29	1657 31	1574 30	1616 31	1598 30	1624 31	1479 31	1437 30	1526 31	1533 30	1615 31	18612
SPACING: U	354	503	551	451	394	454	466	412	427	513	560	625	5710
GAS IN MCF:	645	646	742	729	726	757	811	806	748	732	700	772	8814

OPERATOR-LEASE -----	JAN ---	FEB ---	MAR ---	APR ---	MAY ---	JUN ---	JUL ---	AUG ---	SEP ---	OCT ---	NOV ---	DEC ---	YR.CUM -----
BIG STICK (MADISON) UNIT #2505 R&LU: 14195 SPACING: U GAS IN MCF:	1237 29 9531 829	1237 28 10751 783	1354 31 10968 883	1360 30 9903 855	SE SE 25-142-101 1384 31 9355 839	F# 13781 1252 30 9374 850	SOW: P 1277 31 9437 852	CUM-O: 95672 1264 31 9023 829	CUM-W: 554950 1245 30 8590 969	CUM-W: 554950 1251 27 9326 1168	554950 666 12 5191 595	COMP: 09-30-1995 668 16 5467 438	14195 106916 9890
BIG STICK (MADISON) UNIT #2601 R&LU: 1799 SPACING: U GAS IN MCF:	363 31 5092 39	451 29 5469 63	460 31 5547 65	365 30 5632 34	NW NE 26-142-101 160 31 2292 14	F# 7398 0 0 0 0	SOW: SI 0 0 0 0	CUM-O: 275187 0 0 0 0	CUM-W: 735461 0 0 0 0	CUM-W: 735461 0 0 0 0	735461 0 0 0 0	COMP: 05-05-1980 0 0 0 0	1799 24032 215
BIG STICK (MADISON) UNIT #2602 R&LU: 31834 SPACING: U GAS IN MCF:	2824 31 14325 1650	2380 29 14193 1300	2377 31 13928 1289	2427 30 13911 1461	NW SE 26-142-101 2506 31 13445 1409	F# 7754 2560 30 13886 1411	SOW: F 2476 31 13148 1316	CUM-O: 518261 2550 29 13475 1485	CUM-W: 2279754 3031 30 15609 1660	CUM-W: 2279754 2919 31 15416 1705	2279754 2727 30 14923 1540	COMP: 06-22-1981 3057 31 16556 1654	31834 172815 17880
BIG STICK (MADISON) UNIT #2901				SW NE 29-142-100	F# 7361	SOW: TA	CUM-O: 133565	CUM-W: 249380	COMP: 03-22-1981				
BIG STICK (MADISON) UNIT #2902				SW NW 29-142-100	F# 7334	SOW: PNA	CUM-O: 87354	CUM-W: 103693	COMP: 04-04-1981				
BIG STICK (MADISON) UNIT #2903 R&LU: 3211 SPACING: U GAS IN MCF:	325 31 4466 329	289 29 4372 474	307 31 4540 545	296 29 3663 406	SW SE 29-142-100 317 31 3800 380	F# 8043 261 30 4793 408	SOW: P 271 31 4178 409	CUM-O: 278824 236 29 3957 327	CUM-W: 399188 199 30 4247 288	CUM-W: 399188 208 31 4495 292	399188 180 27 4054 245	COMP: 03-01-1981 330 31 5223 356	3219 51788 4459
BIG STICK (MADISON) UNIT #2904 R&LU: 13096 SPACING: U GAS IN MCF:	1121 27 9216 520	1258 29 10739 682	1332 31 11153 782	912 24 8968 537	SW SW 29-142-100 880 28 10931 484	F# 7924 1066 30 14882 610	SOW: P 1142 31 13399 627	CUM-O: 1338777 994 28 9316 517	CUM-W: 932211 1123 30 9915 627	CUM-W: 932211 1201 31 10749 649	932211 1152 30 10767 602	COMP: 01-24-1981 915 23 9106 494	13096 129141 7131
BIG STICK (MADISON) UNIT #3001 R&LU: 15140 SPACING: U GAS IN MCF:	1062 30 6950 553	1259 29 9613 762	1120 28 8759 611	1271 30 9779 718	SW NW 30-142-100 1297 31 9857 782	F# 9371 1281 30 10025 803	SOW: P 1355 31 10382 855	CUM-O: 848872 1303 31 9820 852	CUM-W: 1785187 1293 30 9551 814	CUM-W: 1785187 1340 31 9938 831	1785187 1223 29 9684 753	COMP: 07-12-1982 1336 31 10588 846	15140 114946 9180
BIG STICK (MADISON) UNIT #3002 R&LU: 13662 SPACING: U GAS IN MCF:	1187 31 5665 665	1079 29 5974 561	1090 31 6522 670	1084 30 6368 690	SW SW 30-142-100 1146 31 6550 608	F# 7447 1146 30 6714 649	SOW: P 1186 31 7324 780	CUM-O: 969738 1124 31 6793 748	CUM-W: 6058078 1116 30 6404 680	CUM-W: 6058078 964 27 5856 635	6058078 1195 30 7973 743	COMP: 10-26-1980 1345 31 8929 738	13662 81072 8167
BIG STICK (MADISON) UNIT #3003 R&LU: 7227 SPACING: U GAS IN MCF:	763 31 8310 385	669 29 7699 355	686 31 8262 390	648 30 7711 382	NE NE 30-142-100 667 31 7829 492	F# 7544 639 30 7177 365	SOW: P 701 31 7834 410	CUM-O: 493055 658 30 7529 473	CUM-W: 1237666 613 30 7742 535	CUM-W: 1237666 631 30 7644 454	1237666 314 16 3854 167	COMP: 01-13-1981 238 12 3041 125	7227 84632 4533
BIG STICK (MADISON) UNIT #3004				NE SE 30-142-100	F# 7552	SOW: WI	CUM-O: 415217	CUM-W: 516134	COMP: 05-05-1981				
BIG STICK (MADISON) UNIT #3005 R&LU: 14439 SPACING: U GAS IN MCF:	1297 31 4834 416	1195 29 5259 476	1258 31 5823 564	1197 30 5729 549	SW NE 30-142-100 1260 31 5378 581	F# 13659 1311 30 6284 627	SOW: P 1203 29 4852 555	CUM-O: 128889 1289 31 5533 545	CUM-W: 252788 1229 30 5447 554	CUM-W: 252788 1280 31 5750 559	252788 950 29 5302 366	COMP: 12-26-1995 970 31 6334 448	14439 66525 6240
BIG STICK (MADISON) UNIT #3101				SW SW 31-142-100	F# 6970	SOW: TA	CUM-O: 556470	CUM-W: 2100044	COMP: 12-08-1979				
BIG STICK (MADISON) UNIT #3102				NW NW 31-142-100	F# 7296	SOW: WI	CUM-O: 133868	CUM-W: 754095	COMP: 03-31-1980				
BIG STICK (MADISON) UNIT #3104				NE NE 31-142-100	F# 8055	SOW: TA	CUM-O: 291374	CUM-W: 555796	COMP: 05-03-1981				
BIG STICK (MADISON) UNIT #3110				NE SE 31-142-100	F# 7396	SOW: PNA	CUM-O: 79165	CUM-W: 148327	COMP: 05-15-1980				
BIG STICK (MADISON) UNIT #3201 R&LU: 23038 SPACING: U GAS IN MCF:	2175 31 7365 1322	1714 26 6071 842	2109 31 7220 925	1931 30 7027 1164	NE SW 32-142-100 2094 31 6868 1315	F# 7722 1872 28 7079 1117	SOW: P 1968 31 6853 1185	CUM-O: 1003696 1544 26 5133 915	CUM-W: 718169 2000 30 6801 1019	CUM-W: 718169 2037 30 7532 1055	718169 1587 18 5656 886	COMP: 07-03-1980 2007 31 7925 871	23038 81530 12616
BIG STICK (MADISON) UNIT #3202 R&LU: 31505 SPACING: U GAS IN MCF:	2824 31 11710 1115	2098 25 9045 969	2866 31 12107 1435	2727 30 11911 1397	SW NW 32-142-100 2915 31 11352 1501	F# 7732 2961 30 12957 1582	SOW: P 2906 31 11997 1657	CUM-O: 962539 2704 31 12153 1444	CUM-W: 1402162 2824 31 12555 1540	CUM-W: 1402162 2824 31 13289 1558	1402162 2371 27 11648 1265	COMP: 09-21-1980 1606 18 8403 886	31505 139127 16349
BIG STICK (MADISON) UNIT #3207				SW NE 32-142-100	F# 7465	SOW: PNA	CUM-O: 423785	CUM-W: 91159	COMP: 04-22-1980				
BIG STICK (MADISON) UNIT #3209 R&LU: 5297 SPACING: U GAS IN MCF:	421 31 1151 690	111 21 439 42	387 30 1463 290	415 30 1450 421	NE SE 32-142-100 505 31 1321 553	F# 7619 492 30 1491 560	SOW: P 498 31 1207 561	CUM-O: 353248 508 31 1240 530	CUM-W: 138628 472 30 1312 505	CUM-W: 138628 541 31 1401 514	138628 516 30 1336 448	COMP: 07-18-1980 431 26 1155 343	5297 14966 5457
BIG STICK (MADISON) UNIT #3502A R&LU: 10609 SPACING: U GAS IN MCF:	954 31 12084 417	831 29 10807 361	857 31 11542 394	857 28 9268 523	NE NE 35-142-101 805 26 9791 422	F# 13573 897 30 11994 467	SOW: P 936 31 12299 499	CUM-O: 115501 958 31 12614 522	CUM-W: 853047 890 30 11991 513	CUM-W: 853047 881 31 12801 441	853047 892 30 12729 393	COMP: 09-29-1994 851 31 12870 392	10609 140790 5344

OPERATOR-LEASE	JAN	FEB	MAR	APR	MAY	JUN	JUL	AUG	SEP	OCT	NOV	DEC	YR.CUM
BIG STICK (MADISON) UNIT #3503				SW SE 35-142-101	F# 7295	SOW: SI	CUM-O: 1285683	CUM-W: 1295196	COMP: 07-18-1981				
BIG STICK (MADISON) UNIT #3602				NW NE 36-142-101	F# 7125	SOW: P	CUM-O: 658220	CUM-W: 524247	COMP: 12-30-1979				
R&LU: 21170	1921 31	1757 29	1880 31	1666 27	1844 31	1799 30	1793 31	1763 31	1631 30	1758 31	1602 28	1756 31	21170
SPACING: U	5166	4836	5032	4312	4867	4724	4773	4692	4592	5073	4180	4568	56815
GAS IN MCF:	771	717	748	625	744	745	728	677	629	689	600	612	8285
BIG STICK (MADISON) UNIT #3603				NE NW 36-142-101	F# 7123	SOW: P	CUM-O: 1392946	CUM-W: 775475	COMP: 04-16-1980				
R&LU: 43503	4154 31	3778 29	4042 31	3627 28	3890 31	3660 30	3855 31	3553 30	3041 29	3105 26	3366 30	3432 31	43503
SPACING: U	14309	13324	13862	12030	13156	12311	13149	12110	10965	11479	13416	14183	154294
GAS IN MCF:	2096	1939	2023	1712	1976	1907	1967	1716	1476	1530	1563	1480	21385
BIG STICK (MADISON) UNIT #3610				NW SE 36-142-101	F# 6995	SOW: P	CUM-O: 478093	CUM-W: 1660172	COMP: 08-19-1979				
R&LU: 11700	1162 31	1057 29	1132 31	1019 30	986 31	957 30	931 31	889 31	868 30	935 31	831 27	933 31	11700
SPACING: U	13002	12106	12596	13180	13383	12920	12753	12176	12559	13874	11153	12493	152195
GAS IN MCF:	740	685	714	758	817	813	775	700	687	752	639	667	8747
BIG STICK (MADISON) UNIT #3612				NW SW 36-142-101	F# 7124	SOW: WI	CUM-O: 115648	CUM-W: 252094	COMP: 07-14-1983				
BIG STICK (MADISON) UNIT #3614				SE SW 36-142-101	F# 7904	SOW: PNA	CUM-O: 125660	CUM-W: 79431	COMP: 09-03-1980				
BIG STICK (MADISON) UNIT #6002				NW NE 06-141-100	F# 8254	SOW: TA	CUM-O: 297613	CUM-W: 473926	COMP: 05-06-1981				
BIG STICK (MADISON) UNIT #6005				SW NW 06-141-100	F# 7091	SOW: WI	CUM-O: 513488	CUM-W: 303143	COMP: 11-19-1979				
BIG STICK (MADISON) UNIT #6013				SW SW 06-141-100	F# 7510	SOW: P	CUM-O: 757980	CUM-W: 1210324	COMP: 06-10-1980				
R&LU: 10797	1016 31	927 29	886 31	880 30	969 29	919 29	912 31	851 31	799 30	559 20	1073 30	1006 31	10797
SPACING: U	7954	7758	7839	7551	7191	7743	8159	7931	7510	5212	9730	10183	94761
GAS IN MCF:	639	618	675	661	624	816	843	758	665	445	864	1060	8668
NO. OF WELLS IN UNIT: 84													
UNIT TOTAL:	66256	60928	68816	63441	66285	63561	60348	63975	62009	64172	56736	58330	754857
UNIT TOTAL:	291705	284677	313459	305528	305762	311639	298957	312574	305649	314663	291655	301501	3637769
MCF TOTAL:	36564	33207	37714	35861	37954	37748	36201	38505	37004	38154	32613	32284	433809

KOCH INDUSTRIES, INC.

BIG STICK MADISON UNIT
#####

FEDERAL #12-18				NW SW 18-142-100	F# 7424	SOW: PNA	CUM-O: 150743	CUM-W: 44218	COMP: 01-12-1981				
FEDERAL #13-24				NE SW 24-142-101	F# 7397	SOW: PNA	CUM-O: 339422	CUM-W: 70305	COMP: 03-04-1980				

NO. OF WELLS IN UNIT: 2

UNIT TOTAL:	0	0	0	0	0	0	0	0	0	0	0	0	0
UNIT TOTAL:	0	0	0	0	0	0	0	0	0	0	0	0	0
MCF TOTAL:	0	0	0	0	0	0	0	0	0	0	0	0	0

TENNECO OIL CO.

STUART USA #1-30				NW NW 30-142-100	F# 7434	SOW: PNA	CUM-O: 594597	CUM-W: 67182	COMP: 07-22-1980				
------------------	--	--	--	------------------	---------	----------	---------------	--------------	------------------	--	--	--	--

BIG STICK MADISON UNIT
#####

DAVID USA #1-25				SW NE 25-142-101	F# 7273	SOW: PNA	CUM-O: 1062790	CUM-W: 413983	COMP: 03-05-1980				
-----------------	--	--	--	------------------	---------	----------	----------------	---------------	------------------	--	--	--	--

NO. OF WELLS IN UNIT: 1

UNIT TOTAL:	0	0	0	0	0	0	0	0	0	0	0	0	0
UNIT TOTAL:	0	0	0	0	0	0	0	0	0	0	0	0	0
MCF TOTAL:	0	0	0	0	0	0	0	0	0	0	0	0	0

WESTPORT OIL & GAS CO., INC.

BIG STICK MADISON UNIT
#####

MYSTERY CREEK #1-11				NE SW 01-141-101	F# 7086	SOW: PNA	CUM-O: 37698	CUM-W: 33282	COMP: 02-20-1980				
---------------------	--	--	--	------------------	---------	----------	--------------	--------------	------------------	--	--	--	--

NO. OF WELLS IN UNIT: 1

UNIT TOTAL:	0	0	0	0	0	0	0	0	0	0	0	0	0
UNIT TOTAL:	0	0	0	0	0	0	0	0	0	0	0	0	0
MCF TOTAL:	0	0	0	0	0	0	0	0	0	0	0	0	0

OPERATOR-LEASE	JAN	FEB	MAR	APR	MAY	JUN	JUL	AUG	SEP	OCT	NOV	DEC	YR.CUM
NO. OF WELLS IN POOL: 102													
POOL TOTAL:	66256	60928	68816	63441	66285	63561	60348	63975	62009	64172	56736	58330	754857
POOL TOTAL:	291705	284677	313459	305528	305762	311639	298957	312574	305649	314663	291655	301501	3637769
MCF TOTAL:	36564	33207	37714	35861	37954	37748	36201	38505	37004	38154	32613	32284	433809

BLACK SLOUGH-MADISON

BURKE COUNTY (API:013)

ANSCHUTZ DRILLING COMPANY, INC.

AHRE #1	SW SW 27-162-092	F# 2644	SOW: PNA	CUM-O: 5878	CUM-W: 4558	COMP: 07-12-1960
AVALON CORP.						
GYDA #1	SW NE 28-162-092	F# 2859	SOW: PNA	CUM-O: 77709	CUM-W: 180113	COMP: 04-02-1961
REISTAD #1	C SW 20-162-092	F# 4260	SOW: PNA	CUM-O: 154589	CUM-W: 524767	COMP: 05-09-1967
BHP PETROLEUM COMPANY, INC.						
LORENCE #1	NE SW 21-162-092	F# 3547	SOW: PNA	CUM-O: 213910	CUM-W: 244094	COMP: 05-01-1964
NORMAN #1	SW SW 35-162-093	F# 8980	SOW: PNA	CUM-O: 262	CUM-W: 5409	COMP: 11-11-1981
NORTH BLACK SLOUGH-MADISON U. #02	SW NE 10-162-092	F# 3349	SOW: PNA	CUM-O: 8438	CUM-W: 77087	COMP: 03-30-1963
NORTH BLACK SLOUGH-MADISON U. #04	SW SE 10-162-092	F# 3206	SOW: PNA	CUM-O: 47007	CUM-W: 45500	COMP: 09-11-1962
NORTH BLACK SLOUGH-MADISON U. #05	SW SW 11-162-092	F# 3327	SOW: PNA	CUM-O: 221308	CUM-W: 300253	COMP: 02-22-1963
NORTH BLACK SLOUGH-MADISON U. #07	SW NW 15-162-092	F# 3216	SOW: PNA	CUM-O: 73374	CUM-W: 30210	COMP: 09-06-1962
NORTH BLACK SLOUGH-MADISON U. #08	SW NE 15-162-092	F# 3135	SOW: PNA	CUM-O: 331524	CUM-W: 646489	COMP: 05-21-1962
NORTH BLACK SLOUGH-MADISON U. #08-2	NE NE 15-162-092	F# 6081	SOW: PNA	CUM-O: 10827	CUM-W: 218386	COMP: 03-10-1977
NORTH BLACK SLOUGH-MADISON U. #09	SW NW 14-162-092	F# 3301	SOW: PNA	CUM-O: 178361	CUM-W: 231076	COMP: 01-03-1963
NORTH BLACK SLOUGH-MADISON U. #10	SW NE 14-162-092	F# 3356	SOW: PNA	CUM-O: 146870	CUM-W: 84807	COMP: 04-15-1963
NORTH BLACK SLOUGH-MADISON U. #12	SE SW 16-162-092	F# 3712	SOW: PNA	CUM-O: 28472	CUM-W: 81426	COMP: 10-30-1964
NORTH BLACK SLOUGH-MADISON U. #14	NE SW 15-162-092	F# 3531	SOW: PNA	CUM-O: 85036	CUM-W: 72100	COMP: 04-09-1964
NORTH BLACK SLOUGH-MADISON U. #15	SW SE 15-162-092	F# 2891	SOW: PNA	CUM-O: 234951	CUM-W: 247439	COMP: 05-23-1961
NORTH BLACK SLOUGH-MADISON U. #16-R	SW SW 14-162-092	F# 8525	SOW: PNA	CUM-O: 58903	CUM-W: 47957	COMP: 09-05-1964
NORTH BLACK SLOUGH-MADISON U. #17	SW SE 14-162-092	F# 3555	SOW: PNA	CUM-O: 752	CUM-W: 4323	COMP: 08-31-1964
NORTH BLACK SLOUGH-MADISON U. #17-2	NE SE 14-162-092	F# 8744	SOW: PNA	CUM-O: 17264	CUM-W: 62625	COMP: 07-17-1981
NORTH BLACK SLOUGH-MADISON U. #19	SW NE 20-162-092	F# 3818	SOW: PNA	CUM-O: 10968	CUM-W: 41833	COMP: 03-07-1965
NORTH BLACK SLOUGH-MADISON U. #22	SW NW 22-162-092	F# 3132	SOW: PNA	CUM-O: 302506	CUM-W: 231380	COMP: 04-21-1962
NORTH BLACK SLOUGH-MADISON U. #23	SW NE 22-162-092	F# 3288	SOW: PNA	CUM-O: 95794	CUM-W: 68020	COMP: 12-28-1962
NORTH BLACK SLOUGH-MADISON U. #23A	SW NE 22-162-092	F# 3030	SOW: PNA	CUM-O: 22008	CUM-W: 14871	COMP: 02-23-1962
NORTH BLACK SLOUGH-MADISON U. #26	SW SE 20-162-092	F# 3753	SOW: PNA	CUM-O: 131639	CUM-W: 320302	COMP: 12-13-1964
NORTH BLACK SLOUGH-MADISON U. #27-2	SW SW 21-162-092	F# 6080	SOW: PNA	CUM-O: 14638	CUM-W: 240878	COMP: 04-01-1977
NORTH BLACK SLOUGH-MADISON U. #28	SW SE 21-162-092	F# 2837	SOW: PNA	CUM-O: 71004	CUM-W: 75831	COMP: 02-24-1961
NORTH BLACK SLOUGH-MADISON U. #29	SW SW 22-162-092	F# 2972	SOW: PNA	CUM-O: 115273	CUM-W: 208837	COMP: 11-30-1961
NORTH BLACK SLOUGH-MADISON U. #30	SW SE 22-162-092	F# 3163	SOW: PNA	CUM-O: 203220	CUM-W: 371811	COMP: 06-10-1962
NORTH BLACK SLOUGH-MADISON U. #32	NE NE 29-162-092	F# 3990	SOW: PNA	CUM-O: 31596	CUM-W: 310211	COMP: 12-10-1965
NORTH BLACK SLOUGH-MADISON U. #32A	SW NE 29-162-092	F# 3815	SOW: PNA	CUM-O: 112	CUM-W: 2525	COMP: 03-11-1965
NORTH BLACK SLOUGH-MADISON U. #33	SW NW 28-162-092	F# 3649	SOW: PNA	CUM-O: 64898	CUM-W: 177459	COMP: 08-15-1964
NORTH BLACK SLOUGH-MADISON U. #35	NE NW 27-162-092	F# 3105	SOW: PNA	CUM-O: 37137	CUM-W: 32102	COMP: 03-27-1962

OPERATOR-LEASE	JAN	FEB	MAR	APR	MAY	JUN	JUL	AUG	SEP	OCT	NOV	DEC	YR.CUM
POOLEY #1				NE SW 19-162-092		F# 7596	SOW: PNA		CUM-O: 1237		CUM-W: 27971		COMP: 04-10-1981
BRECK OPERATING CORP.													
IDA GRINA #1				SW NW 02-161-093		F# 8781	SOW: PNA		CUM-O: 9881		CUM-W: 45284		COMP: 08-08-1981
LOGAN #1				NW SW 30-162-092		F# 3655	SOW: PNA		CUM-O: 9872		CUM-W: 83645		COMP: 08-11-1980
CARDINAL PETROLEUM CO.													
ANNIE WELSH #1				SW NW 04-161-092		F# 2433	SOW: PNA		CUM-O: 15595		CUM-W: 13775		COMP: 09-10-1959
DAKOTA WEST PUMPING, INC.													
AMUNDSON #1				SE NW 15-162-092		F# 13076	SOW: SI		CUM-O: 1778		CUM-W: 22750		COMP: 02-15-1991
BUSCH #1				SW NW 21-162-092		F# 13102	SOW: SI		CUM-O: 225		CUM-W: 3364		COMP: 03-03-1991
BUSCH #1-26				E2 NW 21-162-092		F# 3612	SOW: SI		CUM-O: 277326		CUM-W: 656943		COMP: 07-30-1964
NUSS #1				SE NE 21-162-092		F# 3505	SOW: SI		CUM-O: 517665		CUM-W: 747521		COMP: 02-12-1964
E.L.K. OIL CO.													
L. HERMANSON #1				SW NW 32-162-092		F# 3263	SOW: PNA		CUM-O: 557		CUM-W: 140		COMP: 02-15-1963
EP OPERATING CO.													
POMMIER #1				SW SE 02-161-092		F# 2773	SOW: PNA		CUM-O: 244367		CUM-W: 55205		COMP: 12-07-1960
I. J. WILHITE													
HERMANSON #1				SW NE 32-162-092		F# 2825	SOW: PNA		CUM-O: 3273		CUM-W: 2685		COMP: 02-13-1961
L. HERMANSON #1				SW NW 32-162-092		F# 2755	SOW: PNA		CUM-O: 4007		CUM-W: 2673		COMP: 10-24-1960
MCOB OIL & GAS CORP.													
SOUTH BLACK SLOUGH UNIT #01				SW NE 31-162-092		F# 2939	SOW: PNA		CUM-O: 48499		CUM-W: 121250		COMP: 07-30-1961
SOUTH BLACK SLOUGH UNIT #02				NE SW 32-162-092		F# 2958	SOW: PNA		CUM-O: 16880		CUM-W: 52214		COMP: 09-20-1961
SOUTH BLACK SLOUGH UNIT #03				SW SE 32-162-092		F# 2731	SOW: PNA		CUM-O: 89891		CUM-W: 58215		COMP: 09-17-1960
SOUTH BLACK SLOUGH UNIT #04				SW SW 33-162-092		F# 2606	SOW: PNA		CUM-O: 103101		CUM-W: 115295		COMP: 03-29-1960
SOUTH BLACK SLOUGH UNIT #05				SW SE 33-162-092		F# 2668	SOW: PNA		CUM-O: 21588		CUM-W: 25755		COMP: 06-21-1960
SOUTH BLACK SLOUGH UNIT #06				NE NW 04-161-092		F# 3137	SOW: PNA		CUM-O: 79928		CUM-W: 20302		COMP: 05-23-1962
SOUTH BLACK SLOUGH UNIT #07				NE NE 04-161-092		F# 3179	SOW: PNA		CUM-O: 63230		CUM-W: 96855		COMP: 07-13-1962
SOUTH BLACK SLOUGH UNIT #08				SW NW 03-161-092		F# 2214	SOW: PNA		CUM-O: 94901		CUM-W: 70667		COMP: 04-16-1959
SOUTH BLACK SLOUGH UNIT #09				SW NE 03-161-092		F# 2396	SOW: PNA		CUM-O: 88570		CUM-W: 54509		COMP: 09-03-1959
SOUTH BLACK SLOUGH UNIT #10				SW NW 02-161-092		F# 2918	SOW: PNA		CUM-O: 164699		CUM-W: 34326		COMP: 06-30-1961
SOUTH BLACK SLOUGH UNIT #11				SW NE 02-161-092		F# 3100	SOW: PNA		CUM-O: 260924		CUM-W: 236348		COMP: 04-15-1962
SOUTH BLACK SLOUGH UNIT #12				SW NW 01-161-092		F# 3143	SOW: PNA		CUM-O: 144525		CUM-W: 113041		COMP: 06-21-1962
SOUTH BLACK SLOUGH UNIT #13				SW NE 01-161-092		F# 3331	SOW: PNA		CUM-O: 64558		CUM-W: 32529		COMP: 03-23-1963
SOUTH BLACK SLOUGH UNIT #14				NE SW 03-161-092		F# 3192	SOW: PNA		CUM-O: 869		CUM-W: 5855		COMP: 08-01-1962
SOUTH BLACK SLOUGH UNIT #15				NE SE 03-161-092		F# 2990	SOW: PNA		CUM-O: 70216		CUM-W: 70684		COMP: 10-13-1961
SOUTH BLACK SLOUGH UNIT #16				SW SW 02-161-092		F# 2830	SOW: PNA		CUM-O: 54308		CUM-W: 19839		COMP: 03-29-1961
SOUTH BLACK SLOUGH UNIT #18				SE NE 10-161-092		F# 3303	SOW: PNA		CUM-O: 137505		CUM-W: 29723		COMP: 02-15-1963
SOUTH BLACK SLOUGH UNIT #19				NE NW 11-161-092		F# 3002	SOW: PNA		CUM-O: 258261		CUM-W: 38468		COMP: 10-14-1961

OPERATOR-LEASE	JAN	FEB	MAR	APR	MAY	JUN	JUL	AUG	SEP	OCT	NOV	DEC	YR.CUM
SOUTH BLACK SLOUGH UNIT #20				SW NE 11-161-092	F# 3066	SOW: PNA	CUM-O: 47353	CUM-W: 37271	COMP: 02-02-1962				
SOUTH BLACK SLOUGH UNIT #21				NE SW 10-161-092	F# 3487	SOW: PNA	CUM-O: 24398	CUM-W: 13600	COMP: 01-30-1964				
SOUTH BLACK SLOUGH UNIT #22				NE SE 10-161-092	F# 3378	SOW: PNA	CUM-O: 281578	CUM-W: 142544	COMP: 06-25-1963				
SOUTH BLACK SLOUGH UNIT #23				NE SW 11-161-092	F# 3236	SOW: PNA	CUM-O: 153672	CUM-W: 66684	COMP: 10-03-1962				
SOUTH BLACK SLOUGH UNIT #24				SW SE 11-161-092	F# 3247	SOW: PNA	CUM-O: 51257	CUM-W: 45813	COMP: 10-27-1962				
NEW HORIZON EXPLORATION, INC.													
STEEN #1-2				NE SW 02-161-092	F# 13242	SOW: PNA	CUM-O: 583	CUM-W: 4493	COMP: 11-08-1991				
NEXEN OIL AND GAS U.S.A. INC.													
BRUSVEN #32-1				SW NE 01-161-093	F# 12101	SOW: F	CUM-O: 28547	CUM-W: 345064	COMP: 01-09-1988				
R&LU: 2684	242 30	183 24	263 31	243 30	214 31	242 30	191 29	203 30	223 30	237 31	230 30	240 30	2711
SPACING: NE	4341	3791	4790	4669	5098	4905	4608	4860	4546	4592	4631	4554	55385
GAS IN MCF:	364	354	440	457	494	593	426	494	701	655	641	616	6235
CLARENCE HOLTER #2				SW NW 01-161-093	F# 11234	SOW: TA	CUM-O: 41084	CUM-W: 1010981	COMP: 11-28-1984				
HOLTER #1				SW SW 01-161-093	F# 6340	SOW: P	CUM-O: 40859	CUM-W: 231764	COMP: 09-06-1979				
R&LU: 858	0 20	66 29	117 31	115 26	110 31	94 30	121 31	73 31	89 30	80 31	87 30	84 23	1036
SPACING: SW	1755	2128	943	889	1147	969	937	900	859	932	808	770	13037
GAS IN MCF:	156	1269	1210	1266	1323	1326	1214	1348	1255	1297	1273	976	13913
M. P. HELSETH #1				SW SW 02-161-093	F# 7575	SOW: TA	CUM-O: 36657	CUM-W: 49532	COMP: 05-16-1980				
POMMIER #1-11				SW NW 11-161-092	F# 13100	SOW: P	CUM-O: 73921	CUM-W: 37218	COMP: 02-26-1991				
R&LU: 5439	471 30	450 29	481 31	465 26	535 31	474 30	453 31	377 24	372 18	481 31	455 30	480 30	5494
SPACING: NW	344	294	383	457	357	404	368	326	260	436	324	341	4294
ULSRUD #1				SW SE 02-161-093	F# 3498	SOW: SI	CUM-O: 97943	CUM-W: 1410643	COMP: 10-06-1979				
WASCANA ESSEN #1H				NE NW 29-162-092	F# 13913	SOW: P	CUM-O: 15205	CUM-W: 66603	COMP: 01-09-1996				
R&LU: 2893	291 30	190 26	259 31	255 30	241 31	224 30	227 31	176 24	183 18	280 31	215 27	240 30	2781
SPACING: NW#	1112	763	1069	973	1114	945	1009	790	757	1120	872	995	11519
GAS IN MCF:	1087	675	1007	671	465	962	1192	674	795	778	844	761	9911
PAN AMERICAN PETROLEUM CORP.													
CLARENCE HOLTER #1				SW NW 01-161-093	F# 3591	SOW: PNA	CUM-O: 11929	CUM-W: 53633	COMP: 08-02-1964				
HUTTNER UNIT #1				SW SW 14-162-092	F# 3367	SOW: PNA	CUM-O: 4363	CUM-W: 19901	COMP: 05-27-1963				
SOUTHWEST ROYALTIES, INC.													
PAULSON #1				NE SE 19-162-092	F# 7152	SOW: P	CUM-O: 150130	CUM-W: 715621	COMP: 01-25-1980				
R&LU: 4875	349 25	424 27	476 31	455 30	436 31	417 30	414 31	320 22	413 30	421 31	387 30	402 31	4914
SPACING: SE	2339	2554	2739	2665	2736	2626	2658	2370	2746	2706	2510	2604	31253
GAS IN MCF:	436	413	612	691	637	686	785	577	581	284	383	302	6387
TEXAKOTA, INC.													
BRUSVEN #1				SW SE 01-161-093	F# 7634	SOW: PNA	CUM-O: 24575	CUM-W: 287548	COMP: 07-10-1980				
WARD-WILLISTON CO.													
OAS #1				SW NE 02-161-093	F# 8904	SOW: P	CUM-O: 59636	CUM-W: 222289	COMP: 10-28-1981				
R&LU: 1633	205 31	172 29	131 31	135 30	167 31	26 5	164 23	142 31	125 30	92 26	138 30	133 31	1630
SPACING: NE	941	1180	979	736	1660	307	1200	967	878	732	973	937	11490
GAS IN MCF:	675	1027	800	830	921	843	1194	1240	960	700	802	739	10731
STOEN #1				SE NE 19-162-092	F# 9025	SOW: SI	CUM-O: 42246	CUM-W: 227016	COMP: 11-12-1981				
NO. OF WELLS IN POOL: 81													
POOL TOTAL:	1558	1485	1727	1668	1703	1477	1570	1291	1405	1591	1512	1579	18566
POOL TOTAL:	10832	10710	10903	10389	12112	10156	10780	10213	10046	10518	10118	10201	126978
MCF TOTAL:	2718	3738	4069	3915	3840	4410	4811	4333	4292	3714	3943	3394	47177

BLACKTAIL-MADISON

HUNT OIL CO.

BILLINGS COUNTY (API:007)

OPERATOR-LEASE	JAN	FEB	MAR	APR	MAY	JUN	JUL	AUG	SEP	OCT	NOV	DEC	YR.CUM
NICK HAAG #1				NE NE 21-144-099	F# 2689	SOW: PNA	CUM-O: 15664	CUM-W: 72293	COMP: 07-31-1960				
NO. OF WELLS IN POOL: 1													
POOL TOTAL:	0	0	0	0	0	0	0	0	0	0	0	0	0
POOL TOTAL:	0	0	0	0	0	0	0	0	0	0	0	0	0
MCF TOTAL:	0	0	0	0	0	0	0	0	0	0	0	0	0

BLAINE-MADISON BOTTINEAU COUNTY (API:009)

 CLINTON OIL CO.

G. VEDQUAM #1				SE NE 27-160-083	F# 4997	SOW: PNA	CUM-O: 3857	CUM-W: 27096	COMP: 01-14-1971				
KOCH INDUSTRIES, INC.													

VEDQUAM #1-A				SE NE 27-160-083	F# 5439	SOW: PNA	CUM-O: 8098	CUM-W: 104135	COMP: 08-18-1974				
NO. OF WELLS IN POOL: 2													
POOL TOTAL:	0	0	0	0	0	0	0	0	0	0	0	0	0
POOL TOTAL:	0	0	0	0	0	0	0	0	0	0	0	0	0
MCF TOTAL:	0	0	0	0	0	0	0	0	0	0	0	0	0

BLOOMING PRAIRIE-RED RIVER DIVIDE COUNTY (API:023)

 SUNRISE ENTERPRISES, INC.

HAUGLAND #1				SE SE 16-163-098	F# 9413	SOW: PNA	CUM-O: 101236	CUM-W: 393610	COMP: 04-13-1982				
NO. OF WELLS IN POOL: 1													
POOL TOTAL:	0	0	0	0	0	0	0	0	0	0	0	0	0
POOL TOTAL:	0	0	0	0	0	0	0	0	0	0	0	0	0
MCF TOTAL:	0	0	0	0	0	0	0	0	0	0	0	0	0

BLUE BUTTES-DUPEROW MCKENZIE COUNTY (API:053)

 AMERADA HESS CORP.

A. N. NELSON (NCT-1) #3				SE NW 05-151-095	F# 11094	SOW: P	CUM-O: 305046	CUM-W: 478100	COMP: 11-08-1984				
R&LU: 11806	1105 31	1016 29	1094 31	1016 30	1090 31	1021 30	1112 31	828 25	669 23	1090 31	775 26	1067 31	11883
SPACING: N2	3384	3536	3691	3921	4019	1994	3112	3459	4072	6000	3042	3818	44048
GAS IN MCF:	1155	1094	1132	1023	1313	1188	1238	996	849	1178	783	1133	13082
C. LOVAAS NCT-1 #8				SW NE 06-150-095	F# 11643	SOW: P	CUM-O: 171104	CUM-W: 35421	COMP: 04-18-1998				
R&LU: 57313	5402 31	5232 29	5659 31	3867 28	3937 30	4490 30	4786 31	4744 31	4640 30	4912 31	4813 30	4841 31	57323
SPACING: E2	1452	1234	1023	1004	1404	1451	1145	1539	1280	954	1642	1310	15438
GAS IN MCF:	4145	4274	4201	3224	3074	3549	3890	3859	3769	3960	3895	3933	45773

C. M. LOOMER #13				NW NW 05-150-095	F# 8229	SOW: PNA	CUM-O: 2834	CUM-W: 14900	COMP: 04-28-1981				
AMPOLEX (TEXAS), INC.													

STATE #5-36				SW NW 36-151-096	F# 9945	SOW: PNA	CUM-O: 720	CUM-W: 3757	COMP: 04-28-1983				
TEXACO INC.													

A. N. NELSON NCT-1 #2				SE NW 05-151-095	F# 8631	SOW: PNA	CUM-O: 104206	CUM-W: 78093	COMP: 11-23-1981				
C. M. LOOMER #12				NE SE 06-150-095	F# 8081	SOW: PNA	CUM-O: 100560	CUM-W: 341290	COMP: 02-16-1981				

NO. OF WELLS IN POOL: 6													
POOL TOTAL:	6507	6248	6753	4883	5027	5511	5898	5572	5309	6002	5588	5908	69206
POOL TOTAL:	4836	4770	4714	4925	5423	3445	4257	4998	5352	6954	4684	5128	59486
MCF TOTAL:	5300	5368	5333	4247	4387	4737	5128	4855	4618	5138	4678	5066	58855

BLUE BUTTES-MADISON MCKENZIE COUNTY (API:053)

 AMERADA HESS CORP.

E. C. OLSON #3				SW SE 04-150-095	F# 9944	SOW: DRY	CUM-O: 0	CUM-W: 1958	COMP: 05-15-1989				
----------------	--	--	--	------------------	---------	----------	----------	-------------	------------------	--	--	--	--

BLUE BUTTES MADISON UNIT
 #####

OPERATOR-LEASE -----	JAN ---	FEB ---	MAR ---	APR ---	MAY ---	JUN ---	JUL ---	AUG ---	SEP ---	OCT ---	NOV ---	DEC ---	YR.CUM -----
BLUE BUTTES-MADISON UNIT #E-116				NW NW 16-151-095	F# 1556	SOW: TA	CUM-O: 245369	CUM-W: 47688	COMP: 05-19-1958				
BLUE BUTTES-MADISON UNIT #E-120				NW NW 20-151-095	F# 1276	SOW: TA	CUM-O: 33725	CUM-W: 13614	COMP: 05-16-1957				
BLUE BUTTES-MADISON UNIT #E-121				NW NW 21-151-095	F# 1882	SOW: SI	CUM-O: 256849	CUM-W: 73568	COMP: 09-26-1958				
BLUE BUTTES-MADISON UNIT #E-132				NW NW 32-151-095	F# 1688	SOW: PNA	CUM-O: 230370	CUM-W: 59265	COMP: 02-27-1958				
BLUE BUTTES-MADISON UNIT #E-232 R&LU: 8915 SPACING: U GAS IN MCF:	912 31 3271 470	859 29 3511 424	861 31 3492 433	NE NW 32-151-095 751 30 3526 583	766 31 3902 574	F# 10174 746 30 3881 509	SOW: P 708 30 3330 490	CUM-O: 466081 661 30 3020 469	CUM-W: 445162 670 31 2765 457	COMP: 09-09-1983 631 31 3402 415	8913 40805 5729		
BLUE BUTTES-MADISON UNIT #E-316 R&LU: 18542 SPACING: U GAS IN MCF:	1735 31 3197 1647	1664 29 3460 1517	1714 31 3427 1459	NW NE 16-151-095 1531 29 3405 1769	1721 31 3699 2221	F# 3972 1554 30 3447 1459	SOW: P 1347 31 3178 1354	CUM-O: 367957 1473 31 2969 1271	CUM-W: 220116 1156 30 2607 1718	COMP: 11-29-1965 1614 31 3881 1449	18541 40986 19276		
BLUE BUTTES-MADISON UNIT #E-328				NW NE 28-151-095	F# 3045	SOW: TA	CUM-O: 23861	CUM-W: 17864	COMP: 01-28-1962				
BLUE BUTTES-MADISON UNIT #E-329				NW NE 29-151-095	F# 1220	SOW: PNA	CUM-O: 197877	CUM-W: 4649	COMP: 09-27-1956				
BLUE BUTTES-MADISON UNIT #E-330				NW NE 30-151-095	F# 1175	SOW: PNA	CUM-O: 262109	CUM-W: 51298	COMP: 08-05-1956				
BLUE BUTTES-MADISON UNIT #E-331				NW NE 31-151-095	F# 1647	SOW: WI	CUM-O: 34043	CUM-W: 3834	COMP: 02-27-1958				
BLUE BUTTES-MADISON UNIT #E-332Y				NW NE 32-151-095	F# 11605	SOW: SI	CUM-O: 371425	CUM-W: 450824	COMP: 09-13-1985				
BLUE BUTTES-MADISON UNIT #E-432				C NE 32-151-095	F# 7993	SOW: TA	CUM-O: 104188	CUM-W: 140523	COMP: 05-04-1983				
BLUE BUTTES-MADISON UNIT #F-132				SW NW 32-151-095	F# 10743	SOW: TA	CUM-O: 826	CUM-W: 3554	COMP: 05-29-1984				
BLUE BUTTES-MADISON UNIT #F-205				SE NW 05-151-095	F# 1364	SOW: PNA	CUM-O: 64566	CUM-W: 6348	COMP: 04-01-1957				
BLUE BUTTES-MADISON UNIT #F-208X R&LU: 6404 SPACING: U GAS IN MCF:	611 31 822 539	556 29 873 491	578 31 821 437	SE NW 08-151-095 522 30 890 543	545 31 941 314	F# 9951 526 30 838 318	SOW: P 515 31 767 482	CUM-O: 154044 508 30 864 645	CUM-W: 158275 524 31 769 851	COMP: 06-01-1983 488 31 779 444	6403 9786 6120		
BLUE BUTTES-MADISON UNIT #F-216				SE NW 16-151-095	F# 3112	SOW: PNA	CUM-O: 544302	CUM-W: 406331	COMP: 04-24-1962				
BLUE BUTTES-MADISON UNIT #F-220				SE NW 20-151-095	F# 1243	SOW: TA	CUM-O: 265814	CUM-W: 206677	COMP: 02-16-1957				
BLUE BUTTES-MADISON UNIT #F-228X				SE NW 28-151-095	F# 12102	SOW: TA	CUM-O: 212513	CUM-W: 788347	COMP: 05-09-1987				
BLUE BUTTES-MADISON UNIT #F-229				SE NW 29-151-095	F# 1826	SOW: TA	CUM-O: 43248	CUM-W: 37220	COMP: 07-04-1958				
BLUE BUTTES-MADISON UNIT #F-232 R&LU: 0 SPACING: U GAS IN MCF:	0 0 0 0	0 0 0 0	0 1 5 1	SE NW 32-151-095 0 0 0 0	0 0 0 0	F# 2592 0 0 0 0	SOW: SI 0 0 0 0	CUM-O: 374260 0 0 0 0	CUM-W: 240321 0 0 0 0	COMP: 03-27-1960 0 0 0 0	0 5 1		
BLUE BUTTES-MADISON UNIT #F-233				SE NW 33-151-095	F# 2885	SOW: TA	CUM-O: 21004	CUM-W: 10668	COMP: 07-05-1961				
BLUE BUTTES-MADISON UNIT #F-405				SE NE 05-151-095	F# 1804	SOW: SI	CUM-O: 362305	CUM-W: 280394	COMP: 06-12-1958				
BLUE BUTTES-MADISON UNIT #F-408				SE NE 08-151-095	F# 1090	SOW: SI	CUM-O: 44432	CUM-W: 13715	COMP: 05-15-1956				
BLUE BUTTES-MADISON UNIT #F-417				SE NE 17-151-095	F# 1397	SOW: PNA	CUM-O: 269581	CUM-W: 148073	COMP: 05-02-1957				
BLUE BUTTES-MADISON UNIT #F-420				SE NE 20-151-095	F# 1595	SOW: PNA	CUM-O: 215936	CUM-W: 44305	COMP: 08-12-1959				
BLUE BUTTES-MADISON UNIT #F-429				SE NE 29-151-095	F# 1498	SOW: PNA	CUM-O: 222230	CUM-W: 83239	COMP: 09-23-1957				
BLUE BUTTES-MADISON UNIT #F-430				SE NE 30-151-095	F# 1235	SOW: TA	CUM-O: 213931	CUM-W: 142835	COMP: 10-13-1956				
BLUE BUTTES-MADISON UNIT #F-432				SE NE 32-151-095	F# 2599	SOW: PNA	CUM-O: 182003	CUM-W: 35382	COMP: 03-29-1960				
BLUE BUTTES-MADISON UNIT #G-108 R&LU: 3058 SPACING: U GAS IN MCF:	308 31 1279 249	283 29 1600 246	275 31 1555 218	NW SW 08-151-095 251 29 1538 264	250 31 1677 349	F# 1109 249 30 1585 262	SOW: P 235 31 1368 227	CUM-O: 681140 255 31 1573 324	CUM-W: 346528 180 27 1395 233	COMP: 05-25-1956 354 31 1225 326	3059 17143 3222		
BLUE BUTTES-MADISON UNIT #G-116				NW SW 16-151-095	F# 1363	SOW: TA	CUM-O: 301083	CUM-W: 447819	COMP: 03-09-1957				
BLUE BUTTES-MADISON UNIT #G-120X				NW SW 20-151-095	F# 10870	SOW: TA	CUM-O: 37560	CUM-W: 164331	COMP: 07-31-1984				
BLUE BUTTES-MADISON UNIT #G-128				NW SW 28-151-095	F# 2585	SOW: PNA	CUM-O: 151176	CUM-W: 33785	COMP: 03-04-1960				
BLUE BUTTES-MADISON UNIT #G-129				NW SW 29-151-095	F# 1604	SOW: PNA	CUM-O: 79413	CUM-W: 9357	COMP: 11-26-1957				

OPERATOR-LEASE -----	JAN ---	FEB ---	MAR ---	APR ---	MAY ---	JUN ---	JUL ---	AUG ---	SEP ---	OCT ---	NOV ---	DEC ---	YR.CUM -----
BLUE BUTTES-MADISON UNIT #G-132 R&LU: 5195 SPACING: U GAS IN MCF:	427 31 3745 418	360 29 3721 340	364 31 3794 338	NW SW 32-151-095 227 17 2717 186	F# 1827 522 31 5425 485	SOW: P 360 30 6124 297	CUM-O: 763438 500 31 5315 545	SOW: P 542 31 4145 773	CUM-O: 763438 526 30 4052 748	CUM-W: 475011 486 31 4732 358	NOV 445 30 4069 480	DEC 437 31 4124 576	COMP: 08-24-1958 5196 51963 5544
BLUE BUTTES-MADISON UNIT #G-133				NW SW 33-151-095	F# 2607	SOW: TAO	CUM-O: 81543		CUM-O: 81543	CUM-W: 6553			COMP: 04-08-1960
BLUE BUTTES-MADISON UNIT #G-208 R&LU: 6385 SPACING: U GAS IN MCF:	604 31 3269 527	556 29 3363 473	556 31 3416 455	NE SW 08-151-095 508 29 3443 563	F# 10149 503 31 3752 616	SOW: P 499 30 3245 457	CUM-O: 160669 560 31 3319 526	SOW: P 588 31 3715 663	CUM-O: 160669 524 30 3481 541	CUM-W: 782758 529 31 3338 829	NOV 479 30 3081 488	DEC 478 31 3182 408	COMP: 10-01-1983 6384 40604 6546
BLUE BUTTES-MADISON UNIT #G-232				NE SW 32-151-095	F# 10150	SOW: PNA	CUM-O: 12806		CUM-O: 12806	CUM-W: 90176			COMP: 08-07-1983
BLUE BUTTES-MADISON UNIT #G-308				NW SE 08-151-095	F# 1063	SOW: PNA	CUM-O: 446487		CUM-O: 446487	CUM-W: 217224			COMP: 02-17-1956
BLUE BUTTES-MADISON UNIT #G-316				NW SE 16-151-095	F# 3176	SOW: TA	CUM-O: 373260		CUM-O: 373260	CUM-W: 364593			COMP: 07-08-1962
BLUE BUTTES-MADISON UNIT #G-319				NW SE 19-151-095	F# 1329	SOW: TA	CUM-O: 105005		CUM-O: 105005	CUM-W: 6383			COMP: 01-11-1957
BLUE BUTTES-MADISON UNIT #G-320				NW SE 20-151-095	F# 1288	SOW: TA	CUM-O: 250591		CUM-O: 250591	CUM-W: 292526			COMP: 04-12-1957
BLUE BUTTES-MADISON UNIT #G-329				NW SE 29-151-095	F# 1576	SOW: PNA	CUM-O: 370502		CUM-O: 370502	CUM-W: 107735			COMP: 10-25-1957
BLUE BUTTES-MADISON UNIT #G-332				NW SE 32-151-095	F# 2448	SOW: TA	CUM-O: 350231		CUM-O: 350231	CUM-W: 92853			COMP: 10-14-1959
BLUE BUTTES-MADISON UNIT #G-431 R&LU: 16715 SPACING: U GAS IN MCF:	1324 31 774 674	1287 29 827 639	1341 31 927 718	NE SE 31-151-095 1524 30 899 835	F# 10742 1458 31 957 863	SOW: P 1229 30 989 666	CUM-O: 282383 970 31 770 756	SOW: P 970 31 661 1012	CUM-O: 282383 1387 30 1088 1255	CUM-W: 65274 1811 31 1048 1486	NOV 1552 30 857 1457	DEC 1609 31 797 1438	COMP: 05-30-1984 16719 10594 11799
BLUE BUTTES-MADISON UNIT #H-208				SE SW 08-151-095	F# 1133	SOW: TA	CUM-O: 173841		CUM-O: 173841	CUM-W: 12188			COMP: 07-09-1956
BLUE BUTTES-MADISON UNIT #H-217				SE SW 17-151-095	F# 1049	SOW: SI	CUM-O: 127086		CUM-O: 127086	CUM-W: 45701			COMP: 02-09-1956
BLUE BUTTES-MADISON UNIT #H-219				SE SW 19-151-095	F# 1382	SOW: SI	CUM-O: 24532		CUM-O: 24532	CUM-W: 9812			COMP: 03-27-1957
BLUE BUTTES-MADISON UNIT #H-220				SE SW 20-151-095	F# 1318	SOW: TA	CUM-O: 31924		CUM-O: 31924	CUM-W: 29412			COMP: 08-09-1957
BLUE BUTTES-MADISON UNIT #H-230				SE SW 30-151-095	F# 2260	SOW: TA	CUM-O: 35224		CUM-O: 35224	CUM-W: 21846			COMP: 05-10-1959
BLUE BUTTES-MADISON UNIT #H-232				SE SW 32-151-095	F# 1831	SOW: TA	CUM-O: 330493		CUM-O: 330493	CUM-W: 84643			COMP: 05-23-1958
BLUE BUTTES-MADISON UNIT #H-329 R&LU: 8730 SPACING: U GAS IN MCF:	855 31 4802 434	805 29 4968 413	840 31 4908 382	SW SE 29-151-095 790 30 5223 532	F# 11068 766 31 5446 572	SOW: P 589 24 3988 407	CUM-O: 356624 688 31 4780 497	SOW: P 788 31 5263 473	CUM-O: 356624 697 30 4693 468	CUM-W: 619607 698 31 4520 458	NOV 599 30 4321 420	DEC 613 31 4238 415	COMP: 10-15-1984 8728 57150 5471
BLUE BUTTES-MADISON UNIT #H-331 R&LU: 8525 SPACING: U GAS IN MCF:	787 31 414 467	738 29 426 425	709 31 377 367	SW SE 31-151-095 763 30 513 323	F# 10912 648 31 484 345	SOW: P 478 29 412 434	CUM-O: 180346 659 31 507 628	SOW: P 749 31 497 816	CUM-O: 180346 705 30 406 811	CUM-W: 27236 805 31 330 1088	NOV 762 30 317 742	DEC 722 31 356 566	COMP: 09-28-1984 8525 5039 7012
BLUE BUTTES-MADISON UNIT #H-405				SE SE 05-151-095	F# 1001	SOW: SI	CUM-O: 159324		CUM-O: 159324	CUM-W: 118496			COMP: 12-09-1955
BLUE BUTTES-MADISON UNIT #H-406				SE SE 06-151-095	F# 1167	SOW: TA	CUM-O: 22848		CUM-O: 22848	CUM-W: 12017			COMP: 09-05-1956
BLUE BUTTES-MADISON UNIT #H-408				SE SE 08-151-095	F# 1301	SOW: TA	CUM-O: 191547		CUM-O: 191547	CUM-W: 5547			COMP: 12-08-1956
BLUE BUTTES-MADISON UNIT #H-417				SE SE 17-151-095	F# 1272	SOW: TA	CUM-O: 211086		CUM-O: 211086	CUM-W: 40730			COMP: 12-02-1956
BLUE BUTTES-MADISON UNIT #H-418				SE SE 18-151-095	F# 1659	SOW: PNA	CUM-O: 135074		CUM-O: 135074	CUM-W: 10295			COMP: 01-03-1958
BLUE BUTTES-MADISON UNIT #H-419 R&LU: 6730 SPACING: U GAS IN MCF:	321 31 1285 377	347 29 1246 360	393 30 1157 325	SE SE 19-151-095 604 30 1803 555	F# 1106 731 31 2091 613	SOW: P 755 30 2069 582	CUM-O: 329441 663 31 1932 535	SOW: P 606 31 1425 502	CUM-O: 329441 545 30 1350 498	CUM-W: 445601 580 29 2077 476	NOV 612 30 1556 463	DEC 575 31 1539 417	COMP: 05-18-1956 6732 19530 5703
BLUE BUTTES-MADISON UNIT #H-420				SE SE 20-151-095	F# 1597	SOW: SI	CUM-O: 90170		CUM-O: 90170	CUM-W: 19500			COMP: 10-15-1958
BLUE BUTTES-MADISON UNIT #H-429				SE SE 29-151-095	F# 1658	SOW: PNA	CUM-O: 171732		CUM-O: 171732	CUM-W: 35851			COMP: 09-16-1959
BLUE BUTTES-MADISON UNIT #H-430 R&LU: 29 SPACING: U GAS IN MCF:	0 0 0 0	0 0 0 0	0 0 0 0	SE SE 30-151-095 0 0 0 0	F# 1456 29 7 752 53	SOW: TA 0 0 0 0	CUM-O: 167975 0 0 0 0	SOW: TA 0 0 0 0	CUM-O: 167975 0 0 0 0	CUM-W: 346138 0 0 0 0	NOV 0 0 0 0	DEC 0 0 0 0	COMP: 07-25-1957 29 752 53
BLUE BUTTES-MADISON UNIT #H-431X R&LU: 3675 SPACING: U GAS IN MCF:	292 31 2698 395	310 29 2871 338	314 31 3089 349	SE SE 31-151-095 342 30 3267 313	F# 9763 344 31 3350 338	SOW: P 338 30 3350 374	CUM-O: 184480 321 31 3212 550	SOW: P 346 31 3090 768	CUM-O: 184480 285 30 2785 694	CUM-W: 357727 268 31 3173 475	NOV 236 30 3001 346	DEC 278 31 2795 467	COMP: 12-14-1982 3674 36681 5407

OPERATOR-LEASE -----	JAN ---	FEB ---	MAR ---	APR ---	MAY ---	JUN ---	JUL ---	AUG ---	SEP ---	OCT ---	NOV ---	DEC ---	YR.CUM -----
BLUE BUTTES-MADISON UNIT #H-432				SE SE 32-151-095	F# 2510	SOW: TAO	CUM-O: 214947	CUM-W: 8069	COMP: 02-15-1960				
BLUE BUTTES-MADISON UNIT #J-105				NW NW 05-150-095	F# 1737	SOW: TA	CUM-O: 292478	CUM-W: 92362	COMP: 04-22-1958				
BLUE BUTTES-MADISON UNIT #J-108				NW NW 08-150-095	F# 1897	SOW: PNA	CUM-O: 241508	CUM-W: 154977	COMP: 07-20-1958				
BLUE BUTTES-MADISON UNIT #J-305				NW NE 05-150-095	F# 2516	SOW: PNA	CUM-O: 293746	CUM-W: 60007	COMP: 12-31-1959				
BLUE BUTTES-MADISON UNIT #J-306				NW NE 06-150-095	F# 1444	SOW: TA	CUM-O: 521141	CUM-W: 158889	COMP: 07-22-1957				
BLUE BUTTES-MADISON UNIT #J-307				NW NE 07-150-095	F# 1881	SOW: TAO	CUM-O: 321863	CUM-W: 87164	COMP: 06-17-1958				
BLUE BUTTES-MADISON UNIT #J-308				NW NE 08-150-095	F# 1848	SOW: P	CUM-O: 672368	CUM-W: 4343438	COMP: 07-08-1958				
R&LU: 1519	199 31	168 29	196 31	184 30	119 31	129 30	114 27	88 31	79 30	81 31	71 30	90 31	1518
SPACING: U	2641	2676	3058	3212	3271	3694	2982	1477	1137	1252	1500	1520	28420
GAS IN MCF:	287	235	263	258	193	155	155	272	163	187	206	216	2590
BLUE BUTTES-MADISON UNIT #J-406				NE NE 06-150-095	F# 10748	SOW: TA	CUM-O: 69838	CUM-W: 1324452	COMP: 06-13-1984				
BLUE BUTTES-MADISON UNIT #K-204				SE NW 04-150-095	F# 2422	SOW: SI	CUM-O: 124024	CUM-W: 38071	COMP: 09-10-1959				
BLUE BUTTES-MADISON UNIT #K-206				SE NW 06-150-095	F# 2016	SOW: PNA	CUM-O: 319455	CUM-W: 52262	COMP: 10-31-1958				
BLUE BUTTES-MADISON UNIT #K-207				SE NW 07-150-095	F# 3762	SOW: PNA	CUM-O: 39052	CUM-W: 2899	COMP: 01-28-1965				
BLUE BUTTES-MADISON UNIT #K-208				SE NW 08-150-095	F# 1723	SOW: P	CUM-O: 876378	CUM-W: 1171106	COMP: 02-27-1958				
R&LU: 4860	557 31	455 29	382 31	379 30	385 31	375 30	364 31	419 31	404 30	424 31	365 30	350 30	4859
SPACING: U	5262	5454	5585	5833	5604	5608	5315	5368	4692	5475	4642	4582	63420
GAS IN MCF:	621	507	465	403	343	317	467	827	729	800	746	637	6862
BLUE BUTTES-MADISON UNIT #K-209				SE NW 09-150-095	F# 2256	SOW: TA	CUM-O: 383884	CUM-W: 298982	COMP: 07-03-1959				
BLUE BUTTES-MADISON UNIT #K-405				SE NE 05-150-095	F# 2518	SOW: TA	CUM-O: 312479	CUM-W: 168062	COMP: 04-21-1960				
BLUE BUTTES-MADISON UNIT #K-407				SE NE 07-150-095	F# 1598	SOW: TA	CUM-O: 172033	CUM-W: 13800	COMP: 01-04-1958				
BLUE BUTTES-MADISON UNIT #K-408				SE NE 08-150-095	F# 1980	SOW: SI	CUM-O: 144097	CUM-W: 212558	COMP: 09-26-1958				
BLUE BUTTES-MADISON UNIT #K-409				SE NE 09-150-095	F# 1800	SOW: TA	CUM-O: 170793	CUM-W: 288634	COMP: 05-05-1958				
BLUE BUTTES-MADISON UNIT #L-104				NW SW 04-150-095	F# 1931	SOW: SI	CUM-O: 328612	CUM-W: 552043	COMP: 12-06-1958				
BLUE BUTTES-MADISON UNIT #L-106				NW SW 06-150-095	F# 3018	SOW: PNA	CUM-O: 46635	CUM-W: 12117	COMP: 11-12-1961				
BLUE BUTTES-MADISON UNIT #L-108				NW SW 08-150-095	F# 2146	SOW: TA	CUM-O: 165472	CUM-W: 40997	COMP: 03-03-1959				
BLUE BUTTES-MADISON UNIT #L-109				NW SW 09-150-095	F# 2116	SOW: TA	CUM-O: 164982	CUM-W: 177396	COMP: 02-08-1959				
BLUE BUTTES-MADISON UNIT #L-110				NW SW 10-150-095	F# 1939	SOW: TA	CUM-O: 306828	CUM-W: 72234	COMP: 09-09-1958				
BLUE BUTTES-MADISON UNIT #L-206				NW SW 06-150-095	F# 7874	SOW: PNA	CUM-O: 6557	CUM-W: 11916	COMP: 02-17-1984				
BLUE BUTTES-MADISON UNIT #L-304				NW SE 04-150-095	F# 2600	SOW: SI	CUM-O: 36697	CUM-W: 50724	COMP: 04-29-1960				
BLUE BUTTES-MADISON UNIT #L-305				NW SE 05-150-095	F# 2428	SOW: TA	CUM-O: 1317171	CUM-W: 2040838	COMP: 09-20-1959				
BLUE BUTTES-MADISON UNIT #L-306				NW SE 06-150-095	F# 1824	SOW: P	CUM-O: 992548	CUM-W: 2068542	COMP: 06-18-1958				
R&LU: 7349	742 31	627 29	436 23	706 28	823 31	739 30	780 31	260 10	331 19	536 28	682 30	688 31	7350
SPACING: U	7043	7046	5115	7906	9360	8627	7971	2675	4036	5881	7081	7000	79741
GAS IN MCF:	631	515	416	651	846	691	753	317	376	663	799	807	7465
BLUE BUTTES-MADISON UNIT #L-307				NW SE 07-150-095	F# 2372	SOW: TA	CUM-O: 127265	CUM-W: 20133	COMP: 09-16-1959				
BLUE BUTTES-MADISON UNIT #L-308				NW SE 08-150-095	F# 1760	SOW: TA	CUM-O: 104097	CUM-W: 18253	COMP: 04-08-1958				
BLUE BUTTES-MADISON UNIT #L-309				NW SE 09-150-095	F# 1902	SOW: PNA	CUM-O: 640366	CUM-W: 1281663	COMP: 07-14-1958				
BLUE BUTTES-MADISON UNIT #L-309X				NE SE 09-150-095	F# 10132	SOW: P	CUM-O: 22092	CUM-W: 198722	COMP: 02-10-1996				
R&LU: 3167	214 31	196 29	212 31	136 23	115 31	347 30	347 31	346 31	344 30	351 31	313 30	246 31	3167
SPACING: U	2175	2194	2069	1489	2341	1706	1433	2786	2514	2670	3215	2351	26943
GAS IN MCF:	267	213	250	170	185	374	413	607	507	614	622	544	4766
BLUE BUTTES-MADISON UNIT #L-310				NW SE 10-150-095	F# 1861	SOW: PNA	CUM-O: 71267	CUM-W: 106985	COMP: 06-16-1958				
BLUE BUTTES-MADISON UNIT #L-405D				NE SE 05-150-095	F# 9764	SOW: PNA	CUM-O: 514600	CUM-W: 5099161	COMP: 11-17-1982				
BLUE BUTTES-MADISON UNIT #M-205				SE SW 05-150-095	F# 2485	SOW: TA	CUM-O: 475417	CUM-W: 175902	COMP: 11-25-1959				
BLUE BUTTES-MADISON UNIT #M-209				SE SW 09-150-095	F# 2255	SOW: PNA	CUM-O: 103622	CUM-W: 49499	COMP: 05-26-1959				

OPERATOR-LEASE	JAN	FEB	MAR	APR	MAY	JUN	JUL	AUG	SEP	OCT	NOV	DEC	YR.CUM
BLUE BUTTES-MADISON UNIT #M-210				SE SW 10-150-095		F# 1758	SOW: TA		CUM-O: 153162		CUM-W: 67829	COMP: 03-19-1958	
BLUE BUTTES-MADISON UNIT #M-305				SW SE 05-150-095		F# 10066	SOW: TA		CUM-O: 27837		CUM-W: 245682	COMP: 06-02-1983	
BLUE BUTTES-MADISON UNIT #M-405				SE SE 05-150-095		F# 1918	SOW: P		CUM-O: 1243953		CUM-W: 1337330	COMP: 08-20-1958	
R&LU: 10566	914 31	859 29	897 31	892 30	866 31	788 30	1014 31	967 27	1075 30	491 18	894 30	910 31	10567
SPACING: U	5403	5681	5703	6071	5978	6045	6638	5247	5327	3417	5709	5593	66812
GAS IN MCF:	708	771	857	714	681	818	925	1049	1105	816	1207	1019	10670
BLUE BUTTES-MADISON UNIT #M-409				SE SE 09-150-095		F# 1716	SOW: PNA		CUM-O: 320194		CUM-W: 162531	COMP: 02-15-1958	
LOOMER UNIT #1				SE NE 06-150-095		F# 1542	SOW: PNA		CUM-O: 333479		CUM-W: 145074	COMP: 10-23-1957	
NO. OF WELLS IN UNIT: 101													
UNIT TOTAL:	10802	10070	10068	10110	10591	9701	10042	9706	9535	9590	10066	10083	120364
UNIT TOTAL:	48080	49917	48498	51735	59030	55608	52817	45822	43575	45286	48642	47364	596374
MCF TOTAL:	8711	7907	7733	8662	9591	8120	9303	11158	10413	11540	10954	10144	114236

AMPOLEX (TEXAS), INC.

STATE #5-36 SW NW 36-151-096 F# 9945 SOW: PNA CUM-O: 12201 CUM-W: 63850 COMP: 11-30-1983

DAMSON OIL CORP.

SIGNALNESS #1 SW NW 02-150-096 F# 1816 SOW: PNA CUM-O: 165563 CUM-W: 85484 COMP: 05-27-1958

TEXACO EXPLORATION & PRODUCTION INC.

BLUE BUTTES MADISON UNIT
#####

BLUE BUTTES-MADISON UNIT #C-132				NW SW 32-152-095		F# 2417	SOW: PNA		CUM-O: 178989		CUM-W: 55224	COMP: 12-12-1959	
BLUE BUTTES-MADISON UNIT #E-108				NW NW 08-151-095		F# 1108	SOW: PNA		CUM-O: 63929		CUM-W: 33928	COMP: 05-18-1956	
BLUE BUTTES-MADISON UNIT #E-128				NW NW 28-151-095		F# 2511	SOW: PNA		CUM-O: 174194		CUM-W: 476171	COMP: 01-30-1960	
BLUE BUTTES-MADISON UNIT #E-129				NW NW 29-151-095		F# 1313	SOW: PNA		CUM-O: 2678		CUM-W: 1076	COMP: 07-15-1957	
BLUE BUTTES-MADISON UNIT #E-133				NW NW 33-151-095		F# 2628	SOW: PNA		CUM-O: 212020		CUM-W: 47695	COMP: 05-09-1960	
BLUE BUTTES-MADISON UNIT #E-308				NW NE 08-151-095		F# 882	SOW: PNA		CUM-O: 66784		CUM-W: 8700	COMP: 08-22-1955	
BLUE BUTTES-MADISON UNIT #E-317				NW NE 17-151-095		F# 1210	SOW: PNA		CUM-O: 120122		CUM-W: 30419	COMP: 09-14-1956	
BLUE BUTTES-MADISON UNIT #E-320				NW NE 20-151-095		F# 1328	SOW: PNA		CUM-O: 311499		CUM-W: 145361	COMP: 08-20-1957	
BLUE BUTTES-MADISON UNIT #E-321				NW NE 21-151-095		F# 2906	SOW: PNA		CUM-O: 108191		CUM-W: 9348	COMP: 07-04-1961	
BLUE BUTTES-MADISON UNIT #E-332				NW NE 32-151-095		F# 2532	SOW: PNA		CUM-O: 417117		CUM-W: 9251	COMP: 01-19-1960	
BLUE BUTTES-MADISON UNIT #E-332X				NW NE 32-151-095		F# 10376	SOW: PNA		CUM-O: 150296		CUM-W: 8628	COMP: 10-24-1983	
BLUE BUTTES-MADISON UNIT #F-208				SE NW 08-151-095		F# 950	SOW: PNA		CUM-O: 135583		CUM-W: 9280	COMP: 10-22-1955	
BLUE BUTTES-MADISON UNIT #F-217				SE NW 17-151-095		F# 1185	SOW: PNA		CUM-O: 69189		CUM-W: 15922	COMP: 08-31-1956	
BLUE BUTTES-MADISON UNIT #F-221				SE NW 21-151-095		F# 2575	SOW: PNA		CUM-O: 136172		CUM-W: 96294	COMP: 03-02-1960	
BLUE BUTTES-MADISON UNIT #F-228				SE NW 28-151-095		F# 2690	SOW: PNA		CUM-O: 357578		CUM-W: 68419	COMP: 07-18-1960	
BLUE BUTTES-MADISON UNIT #F-230				SE NW 30-151-095		F# 1589	SOW: PNA		CUM-O: 33849		CUM-W: 6253	COMP: 12-05-1957	
BLUE BUTTES-MADISON UNIT #F-407				SE NE 07-151-095		F# 1042	SOW: PNA		CUM-O: 121043		CUM-W: 45559	COMP: 01-04-1956	
BLUE BUTTES-MADISON UNIT #F-419				SE NE 19-151-095		F# 1425	SOW: PNA		CUM-O: 169143		CUM-W: 73156	COMP: 06-15-1957	
BLUE BUTTES-MADISON UNIT #F-431				SE NE 31-151-095		F# 1823	SOW: PNA		CUM-O: 111568		CUM-W: 14321	COMP: 07-05-1958	
BLUE BUTTES-MADISON UNIT #G-105				NW SW 05-151-095		F# 2820	SOW: PNA		CUM-O: 46505		CUM-W: 8583	COMP: 05-23-1961	
BLUE BUTTES-MADISON UNIT #G-109				NW SW 09-151-095		F# 1472	SOW: PNA		CUM-O: 5227		CUM-W: 8529	COMP: 10-09-1957	
BLUE BUTTES-MADISON UNIT #G-117				NW SW 17-151-095		F# 1543	SOW: PNA		CUM-O: 141804		CUM-W: 82006	COMP: 10-13-1957	
BLUE BUTTES-MADISON UNIT #G-120				NW SW 20-151-095		F# 1163	SOW: PNA		CUM-O: 88450		CUM-W: 15166	COMP: 08-27-1956	

OPERATOR-LEASE	JAN	FEB	MAR	APR	MAY	JUN	JUL	AUG	SEP	OCT	NOV	DEC	YR.CUM
BLUE BUTTES-MADISON UNIT #G-121				NW SW 21-151-095		F# 2163	SOW: PNA	CUM-O: 137050		CUM-W: 5068		COMP: 04-13-1959	
BLUE BUTTES-MADISON UNIT #G-305				NW SE 05-151-095		F# 1271	SOW: PNA	CUM-O: 58684		CUM-W: 1982		COMP: 11-19-1956	
BLUE BUTTES-MADISON UNIT #G-317				NW SE 17-151-095		F# 1104	SOW: PNA	CUM-O: 208261		CUM-W: 73780		COMP: 06-13-1956	
BLUE BUTTES-MADISON UNIT #G-321				NW SE 21-151-095		F# 2969	SOW: PNA	CUM-O: 103980		CUM-W: 98639		COMP: 10-01-1961	
BLUE BUTTES-MADISON UNIT #G-330				NW SE 30-151-095		F# 1338	SOW: PNA	CUM-O: 291057		CUM-W: 75222		COMP: 01-30-1957	
BLUE BUTTES-MADISON UNIT #G-331				NW SE 31-151-095		F# 1718	SOW: PNA	CUM-O: 213694		CUM-W: 6596		COMP: 03-07-1958	
BLUE BUTTES-MADISON UNIT #H-205				SE SW 05-151-095		F# 1134	SOW: PNA	CUM-O: 127652		CUM-W: 17929		COMP: 06-21-1956	
BLUE BUTTES-MADISON UNIT #H-209				SE SW 09-151-095		F# 3834	SOW: PNA	CUM-O: 16293		CUM-W: 1175		COMP: 07-10-1965	
BLUE BUTTES-MADISON UNIT #H-216				SE SW 16-151-095		F# 3001	SOW: PNA	CUM-O: 178560		CUM-W: 6676		COMP: 10-17-1961	
BLUE BUTTES-MADISON UNIT #H-221				SE SW 21-151-095		F# 2635	SOW: PNA	CUM-O: 229420		CUM-W: 38976		COMP: 06-17-1960	
BLUE BUTTES-MADISON UNIT #H-228				SE SW 28-151-095		F# 2691	SOW: PNA	CUM-O: 104010		CUM-W: 6192		COMP: 04-08-1961	
BLUE BUTTES-MADISON UNIT #H-229				SE SW 29-151-095		F# 2290	SOW: PNA	CUM-O: 228663		CUM-W: 210233		COMP: 10-15-1959	
BLUE BUTTES-MADISON UNIT #H-431				SE SE 31-151-095		F# 1572	SOW: PNA	CUM-O: 199169		CUM-W: 5078		COMP: 01-08-1958	
BLUE BUTTES-MADISON UNIT #J-104				NW NW 04-150-095		F# 2561	SOW: PNA	CUM-O: 165878		CUM-W: 56831		COMP: 01-31-1960	
BLUE BUTTES-MADISON UNIT #J-109				NW NW 09-150-095		F# 2423	SOW: PNA	CUM-O: 117982		CUM-W: 5908		COMP: 10-17-1959	
BLUE BUTTES-MADISON UNIT #J-115				NW NW 15-150-095		F# 3537	SOW: PNA	CUM-O: 41908		CUM-W: 8007		COMP: 06-23-1964	
BLUE BUTTES-MADISON UNIT #J-309				NW NE 09-150-095		F# 2502	SOW: PNA	CUM-O: 171329		CUM-W: 8163		COMP: 11-28-1959	
BLUE BUTTES-MADISON UNIT #K-205				SE NW 05-150-095		F# 2517	SOW: PNA	CUM-O: 196652		CUM-W: 740		COMP: 03-20-1960	
BLUE BUTTES-MADISON UNIT #K-210				SE NW 10-150-095		F# 2152	SOW: PNA	CUM-O: 186395		CUM-W: 71885		COMP: 05-06-1959	
BLUE BUTTES-MADISON UNIT #L-105				NW SW 05-150-095		F# 1738	SOW: PNA	CUM-O: 449892		CUM-W: 89039		COMP: 01-09-1959	
BLUE BUTTES-MADISON UNIT #M-204				SE SW 04-150-095		F# 2393	SOW: PNA	CUM-O: 382863		CUM-W: 154257		COMP: 08-07-1959	
BLUE BUTTES-MADISON UNIT #M-206				SE SW 06-150-095		F# 1497	SOW: PNA	CUM-O: 222776		CUM-W: 20225		COMP: 09-12-1957	
BLUE BUTTES-MADISON UNIT #M-406				SE SE 06-150-095		F# 1736	SOW: PNA	CUM-O: 376158		CUM-W: 1932		COMP: 12-12-1958	
BLUE BUTTES-MADISON UNIT #M-408				SE SE 08-150-095		F# 1803	SOW: PNA	CUM-O: 41235		CUM-W: 11295		COMP: 05-22-1958	
NO. OF WELLS IN UNIT: 47													
UNIT TOTAL:	0	0	0	0	0	0	0	0	0	0	0	0	0
UNIT TOTAL:	0	0	0	0	0	0	0	0	0	0	0	0	0
MCF TOTAL:	0	0	0	0	0	0	0	0	0	0	0	0	0

NO. OF WELLS IN POOL: 151													
POOL TOTAL:	10802	10070	10068	10110	10591	9701	10042	9706	9535	9590	10066	10083	120364
POOL TOTAL:	48080	49917	48498	51735	59030	55608	52817	45822	43575	45286	48642	47364	596374
MCF TOTAL:	8711	7907	7733	8662	9591	8120	9303	11158	10413	11540	10954	10144	114236

BLUE BUTTES-RED RIVER														

AMERADA HESS CORP.														

C. M. LOOMER #10														
R&LU: 8290	635 23	0 0	0 0	0 0	0 0	0 0	1439 18	1530 31	1122 30	1072 28	989 29	839 27	878 29	8504
SPACING: GSEC	65	0	0	0	0	185	440	355	183	145	136	128	1637	
GAS IN MCF:	7685	0	0	0	0	10010	15462	14674	14190	13480	11599	10869	97969	
C. M. LOOMER #16														
R&LU: 10819	951 27	802 23	920 26	792 24	1020 27	797 24	1079 26	897 25	871 26	947 27	832 26	920 27	10828	
SPACING: GSEC	0	0	0	0	0	0	0	0	0	0	0	0	0	
GAS IN MCF:	3567	2985	3173	2976	4077	2957	4192	3653	3798	4276	3460	3816	42930	
F. P. KEOGH #6														
R&LU: 4258	434 21	414 15	459 15	424 15	78 8	440 11	270 19	376 11	310 13	269 14	401 13	191 10	4066	
SPACING: GSEC	0	0	19	23	2	5	5	7	7	0	6	3	77	
GAS IN MCF:	2621	2200	1652	2732	628	1610	1599	1267	942	740	1213	388	17592	

OPERATOR-LEASE	JAN	FEB	MAR	APR	MAY	JUN	JUL	AUG	SEP	OCT	NOV	DEC	YR.CUM
G. V. LEVANG #1 HR													
R&LU: 13875	1135 10	2278 27	445 11	1099 18	1713 31	1372 30	1213 31	1066 31	996 29	1017 30	900 30	912 31	14146
SPACING: SEC#	76	667	76	731	2839	2927	2725	3065	2634	2571	3211	3438	24960
GAS IN MCF:	2939	7339	983	3329	4455	3698	3374	2986	2737	2719	2334	2185	39078
GOV'T. T. G. DOROUGH #9													
R&LU: 7124	646 31	616 28	650 30	605 29	634 31	597 29	587 30	597 30	536 30	577 31	539 29	572 30	7156
SPACING: GSEC	58	112	85	107	110	87	80	62	62	112	117	98	1090
GAS IN MCF:	6493	5959	6223	5896	6165	5934	6040	6093	6207	6282	5969	6088	73349
JOHNSON #3													
R&LU: 7124													
SPACING: GSEC													
GAS IN MCF:													
L. L. CHAPIN #1													
R&LU: 10564	930 31	820 26	930 29	855 28	873 31	893 28	920 29	893 29	891 30	920 29	829 26	882 29	10636
SPACING: GSEC	0	0	0	0	0	0	0	0	0	0	0	0	0
GAS IN MCF:	2844	2393	2600	2320	2610	2723	2813	2825	2614	2772	2347	2689	31550
RIGGS #10-31													
R&LU: 10564													
SPACING: GSEC													
GAS IN MCF:													
NO. OF WELLS IN POOL: 9													
POOL TOTAL:	4731	4930	3404	3775	4318	5538	5599	4951	4676	4719	4340	4355	55336
POOL TOTAL:	199	779	180	861	2951	3204	3250	3489	2886	2828	3470	3667	27764
MCF TOTAL:	26149	20876	14631	17253	17935	26932	33480	31498	30488	30269	26922	26035	302468

BLUE BUTTES-SILURIAN

MCKENZIE COUNTY (API:053)

AMERADA HESS CORP.

BLUE BUTTES-MADISON UNIT #L-206													
R&LU: 22361	1155 31	1024 29	1058 31	850 30	666 28	1438 24	1592 30	1259 28	1376 30	1465 31	1328 30	1318 31	14529
SPACING: W2*	2173	2319	2440	2662	1732	2406	4421	3440	4961	4613	4010	4119	39296
GAS IN MCF:	2191	1772	1441	1770	1587	2667	3120	2501	2760	2759	2496	2390	27454
BLUE BUTTES-MADISON UNIT #L-309X													
R&LU: 14534													
SPACING: W2*													
GAS IN MCF:													
C. LOVAAS #9													
R&LU: 14534													
SPACING: W2*													
GAS IN MCF:													
C. LOVAAS (NCT-1) #7HR													
R&LU: 22361													
SPACING: E2													
GAS IN MCF:													
C. LOVAAS NCT-1 #5													
R&LU: 22361	2196 31	2090 27	2164 30	755 13	1743 31	1652 28	1807 27	1586 26	2123 30	2101 30	2089 30	2049 31	22355
SPACING: E2	3201	3098	3112	1232	2020	1903	1678	1810	2302	2513	2767	2672	28308
GAS IN MCF:	1967	3656	3456	1582	2853	2661	2537	2342	3243	3213	3139	3060	33709
C. M. LOOMER #11													
R&LU: 22202	1909 31	1759 29	1768 29	1902 30	1924 31	1826 30	1906 31	1916 31	1703 28	1844 30	1859 30	1900 31	22216
SPACING: S2	8300	8937	8440	9431	9958	10597	10035	9408	8281	9275	9454	9337	111453
GAS IN MCF:	2683	2450	2430	2615	2722	2591	2693	2776	2446	2601	2456	2579	31042
C. M. LOOMER #13													
R&LU: 7588	0 0	0 0	0 1	314 30	807 31	920 29	1090 31	1109 31	979 30	939 31	980 30	450 27	7588
SPACING: N2	0	0	14	1344	3965	3734	3342	3631	3263	3251	3602	1731	27877
GAS IN MCF:	0	0	124	676	1773	1774	2075	1743	1646	1562	1548	1596	14517
C. M. LOOMER #14													
R&LU: 16536	1463 31	1375 29	1464 31	1435 30	1374 31	1401 30	1377 30	1479 31	899 24	1445 31	1395 30	1429 31	16536
SPACING: S2	5687	5789	5920	6539	6915	7031	6585	7749	5659	7747	7032	7040	79693
GAS IN MCF:	2136	2124	2198	2209	2354	2183	2202	2310	1424	2224	2092	2072	25528
C. M. LOOMER #17													
R&LU: 11877	924 30	983 28	876 28	1019 30	1063 31	1020 30	1081 31	1069 31	1013 30	1054 31	994 30	765 25	11861
SPACING: W2	8960	9302	8408	9287	9762	10413	9649	10456	9497	8925	8767	7362	110788
GAS IN MCF:	1280	1115	1071	1281	1304	1321	1392	1361	1296	1290	1259	857	14827
E. C. OLSON #3													
R&LU: 452	0 0	0 0	39 1	0 0	103 2	40 1	60 1	57 1	84 1	69 1	52 1	48 1	552
SPACING: E2	0	0	0	0	2	0	0	0	0	0	0	0	2
GAS IN MCF:	0	0	111	0	164	63	135	120	76	120	116	121	1026
G. V. LEVANG #1 HR													
R&LU: 104	0 0	0 0	0 0	0 0	0 0	27 0	0 0	0 0	0 0	0 0	0 0	0 0	27
SPACING: W2	0	0	0	0	0	0	0	0	0	0	0	0	0

OPERATOR-LEASE	JAN	FEB	MAR	APR	MAY	JUN	JUL	AUG	SEP	OCT	NOV	DEC	YR.CUM
JOHNSON #3				S2 NE 30-151-095	F# 8339	SOW: PNA	CUM-O: 261950	CUM-W: 319355	COMP: 08-05-1981				
L. WHEELER #10-23H				NE SW 10-150-095	F# 10247	SOW: PNA	CUM-O: 22541	CUM-W: 65502	COMP: 10-30-1983				
MOSHOLDER #4				SW NE 07-150-095	F# 8083	SOW: SI	CUM-O: 274958	CUM-W: 1090774	COMP: 05-19-1981				
O. J. ANDERSON #4				SE SW 30-151-095	F# 8301	SOW: P	CUM-O: 865352	CUM-W: 1135304	COMP: 06-03-1981				
R&LU: 17213	1263 31	1166 29	921 30	1596 30	1587 31	1557 30	1523 31	1627 31	1501 30	1589 31	1463 30	1423 30	17216
SPACING: S2	3574	3706	3076	3941	4811	5115	5056	4995	5063	5155	4879	5037	54408
GAS IN MCF:	2115	1935	1435	2654	2690	2578	2630	2616	2599	2629	2168	2446	28495
O. J. ANDERSON #5				SE NW 30-151-095	F# 12935	SOW: PNA	CUM-O: 98016	CUM-W: 230218	COMP: 08-24-1990				
R. L. OLSON #10				W2 NW 09-150-095	F# 9414	SOW: P	CUM-O: 322506	CUM-W: 615825	COMP: 05-19-1982				
R&LU: 8282	845 31	617 25	755 31	685 30	523 23	590 26	714 31	730 31	691 30	696 30	705 30	717 31	8268
SPACING: W2	2219	1959	2633	3147	2499	3045	3189	3418	3145	3122	3247	3422	35045
GAS IN MCF:	1177	800	842	870	673	735	863	912	851	850	870	901	10344
R. L. OLSON #11				SW SW 04-150-095	F# 9737	SOW: PNA	CUM-O: 50837	CUM-W: 146356	COMP: 11-29-1982				
R. L. OLSON #9				NE NE 08-150-095	F# 9069	SOW: SI	CUM-O: 646933	CUM-W: 1978832	COMP: 01-09-1982				
R&LU: 136	0 0	0 0	0 0	0 0	0 0	23 1	0 0	0 0	0 0	0 0	0 0	0 0	23
SPACING: E2	0	0	0	0	0	193	0	0	0	0	0	0	193
REITSCH NCT-2 #4				SW NE 31-151-095	F# 7571	SOW: P	CUM-O: 806458	CUM-W: 1261199	COMP: 04-03-1981				
R&LU: 17444	1659 31	1495 29	928 24	1517 30	1596 31	1527 30	1670 31	1613 31	1487 30	1592 31	1591 30	716 14	17391
SPACING: N2	6423	6749	4944	6472	7014	6737	6266	6340	5791	6127	6432	2954	72249
GAS IN MCF:	3122	3015	2014	2636	2773	2725	3043	2862	2687	2967	2936	1294	32074
RIGGS #11-31				NE SW 31-151-095	F# 12734	SOW: P	CUM-O: 270826	CUM-W: 86885	COMP: 11-24-1991				
R&LU: 15538	1358 31	1041 24	1335 26	1255 30	1303 31	1043 27	1013 23	1588 31	1479 30	1412 31	1376 30	1329 31	15532
SPACING: S2*	1093	924	1143	1282	1284	1214	1155	1625	1477	1410	1369	1546	15522
GAS IN MCF:	2182	1751	1962	2275	2102	1585	2058	2528	2665	2629	2447	2341	26525
T. P. RIGGS #15-31				SW SE 31-151-095	F# 7566	SOW: P	CUM-O: 788533	CUM-W: 310488	COMP: 02-04-1981				
R&LU: 12628	1128 30	1058 27	1125 30	1026 29	1111 30	944 28	1221 30	1046 29	1051 29	1008 30	885 28	1020 30	12623
SPACING: S2*	3001	1709	1072	1167	1172	1050	1144	1212	1149	1118	1044	969	15807
GAS IN MCF:	2418	1846	1999	1883	2107	1924	2489	2085	2002	2192	1757	1958	24660
AMPOLEX (TEXAS), INC.													

SIGNALNESS #13-35				SW SW 35-151-096	F# 10104	SOW: PNA	CUM-O: 37559	CUM-W: 72166	COMP: 03-30-1984				
RANCH OIL CO.													

ELLESTAD #9-35				N2 SE 35-151-096	F# 8997	SOW: P	CUM-O: 243268	CUM-W: 2792186	COMP: 09-23-1982				
R&LU: 4057	129 17	557 29	641 31	250 24	570 31	144 19	403 27	264 19	399 28	517 31	247 24	84 13	4205
SPACING: E2	8103	10997	10364	8746	12272	2623	10180	6310	8926	9984	6543	5892	100940
GAS IN MCF:	291	1706	2045	1447	2003	928	1531	834	2066	1961	600	0	15412
STATE #13-36(SWD)				SW SW 36-151-096	F# 8163	SOW: PNA	CUM-O: 35952	CUM-W: 125572	COMP: 06-09-1981				
TEXACO INC.													

C. LOVAAS NCT-2 #1				NE NE 02-150-096	F# 10363	SOW: PNA	CUM-O: 5779	CUM-W: 35996	COMP: 01-02-1984				
G. V. LEVANG "B" #1				NE NE 18-150-095	F# 9562	SOW: PNA	CUM-O: 84285	CUM-W: 456544	COMP: 07-31-1982				
NO. OF WELLS IN POOL: 30													
POOL TOTAL:	14029	13165	13074	12604	14370	14152	15457	15343	14785	15731	14964	13248	170922
POOL TOTAL:	52734	55489	51566	55250	63406	56061	62700	60394	59514	63240	59146	52081	691581
MCF TOTAL:	21562	22170	21128	21898	25105	23735	26768	24990	25761	26997	23884	21615	285613
=====													

BLUE BUTTES-STONEWALL

MCKENZIE COUNTY (API:053)

AMERADA HESS CORP.

C. LOVAAS NCT-1 #8				SW NE 06-150-095	F# 11643	SOW: PNA	CUM-O: 226916	CUM-W: 8291	COMP: 11-02-1985				
C. M. LOOMER #16				C NW 05-150-095	F# 12173	SOW: PNA	CUM-O: 24836	CUM-W: 125535	COMP: 04-13-1988				
GOV'T. T. G. DOROUGH #9				NE SW 08-151-095	F# 12726	SOW: DRY	CUM-O: 166	CUM-W: 169	COMP: 05-11-1990				
IVER SELLESETH #3				NW SE 30-151-095	F# 12052	SOW: PNA	CUM-O: 192555	CUM-W: 8001	COMP: 07-29-1987				

OPERATOR-LEASE	JAN	FEB	MAR	APR	MAY	JUN	JUL	AUG	SEP	OCT	NOV	DEC	YR.CUM
JOHNSON #3				S2 NE 30-151-095	F# 8339	SOW: F	CUM-O: 47854	CUM-W: 375	COMP: 08-04-1998				
R&LU: 14192	1322 28	1253 27	1286 28	624 8	1531 30	968 19	1386 29	1263 31	1135 29	1176 30	1118 29	1098 31	14160
SPACING: E2	0	0	0	0	0	0	0	0	0	0	0	0	0
GAS IN MCF:	3340	3587	3250	1211	4187	2209	3638	3630	3178	3303	3366	3212	38111
L. L. CHAPIN #1				NE SW 32-152-095	F# 9539	SOW: PNA	CUM-O: 44106	CUM-W: 1544	COMP: 03-03-1989				
R. E. REITSCH NCT-2 #5				NW NE 31-151-095	F# 12362	SOW: P	CUM-O: 368220	CUM-W: 33565	COMP: 06-07-1988				
R&LU: 38514	3547 31	3381 29	3468 31	3585 30	3464 31	2261 26	1468 31	3072 31	3431 30	3690 31	3506 30	3701 31	38574
SPACING: N2	0	0	0	0	0	0	0	0	0	0	0	0	0
GAS IN MCF:	14288	14028	14717	14311	14511	8978	4268	10950	12500	12935	12577	13502	147565
RIGGS #10-31				NW SE 31-151-095	F# 9057	SOW: P	CUM-O: 737322	CUM-W: 5629	COMP: 05-04-1985				
R&LU: 7148	527 6	706 7	603 8	574 7	642 8	616 8	555 7	637 7	491 5	662 7	558 6	577 6	7148
SPACING: S2	0	0	0	0	0	0	0	11	5	0	0	0	16
GAS IN MCF:	1203	2553	1857	1663	1902	1533	1146	1678	1172	1835	3112	1688	21342
NO. OF WELLS IN POOL: 8													
POOL TOTAL:	5396	5340	5357	4783	5637	3845	3409	4972	5057	5528	5182	5376	59882
POOL TOTAL:	0	0	0	0	0	0	0	11	5	0	0	0	16
MCF TOTAL:	18831	20168	19824	17185	20600	12720	9052	16258	16850	18073	19055	18402	207018

BLUE BUTTES-WINNIPEG/DEADWOOD MCKENZIE COUNTY (API:053)

AMERADA HESS CORP.

LOVAAS #6-32				SW NE 06-150-095	F# 14399	SOW: F	CUM-O: 138	CUM-W: 9490	COMP: 11-16-1996				
R&LU: 0	0 31	0 28	0 31	0 29	0 31	0 29	0 31	0 31	0 30	0 30	0 29	0 31	0
SPACING: GSEC	142	142	143	151	164	160	139	158	152	150	146	155	1802
GAS IN MCF:	101444	81376	86459	78779	99524	88999	92678	90343	80393	96479	93137	100556	1090167
NO. OF WELLS IN POOL: 1													
POOL TOTAL:	0	0	0	0	0	0	0	0	0	0	0	0	0
POOL TOTAL:	142	142	143	151	164	160	139	158	152	150	146	155	1802
MCF TOTAL:	101444	81376	86459	78779	99524	88999	92678	90343	80393	96479	93137	100556	1090167

BLUE RIDGE-DUPEROW WILLIAMS COUNTY (API:105)

W. H. HUNT TRUST ESTATE

DRAGSETH #1				NE NE 33-159-100	F# 7330	SOW: PNA	CUM-O: 2391	CUM-W: 7136	COMP: 07-26-1980				
NO. OF WELLS IN POOL: 1													
POOL TOTAL:	0	0	0	0	0	0	0	0	0	0	0	0	0
POOL TOTAL:	0	0	0	0	0	0	0	0	0	0	0	0	0
MCF TOTAL:	0	0	0	0	0	0	0	0	0	0	0	0	0

BLUELL-MADISON RENVILLE COUNTY (API:075)

BHP PETROLEUM COMPANY, INC.

MAYER #1				NW NE 13-163-086	F# 3929	SOW: PNA	CUM-O: 18433	CUM-W: 17322	COMP: 09-03-1965				
CONDOR PETROLEUM, INC.													
CHAPMAN #7-13				SW NE 13-163-086	F# 5708	SOW: PNA	CUM-O: 87440	CUM-W: 268692	COMP: 10-27-1975				
KNUTSON #11-13				NE SW 13-163-086	F# 5959	SOW: PNA	CUM-O: 96043	CUM-W: 248376	COMP: 11-21-1976				
GYPSY HIGHVIEW GATHERING SYSTEM, INC.													
GHGS/MAYER CHAPMAN #2-13				NE SE 13-163-086	F# 11379	SOW: PNA	CUM-O: 21773	CUM-W: 251484	COMP: 05-03-1985				
GHGS/MAYER CHAPMAN #4-13				NE NE 13-163-086	F# 5557	SOW: PNA	CUM-O: 6379	CUM-W: 33855	COMP: 04-19-1975				
MAYER CHAPMAN #13-5				SE NE 13-163-086	F# 13061	SOW: PNA	CUM-O: 9808	CUM-W: 188286	COMP: 03-01-1991				
MAYER CHAPMAN #3-13				NW SE 13-163-086	F# 11585	SOW: PNA	CUM-O: 21957	CUM-W: 183315	COMP: 11-05-1986				
MAYER-CHAPMAN #1-13				SW SE 13-163-086	F# 11337	SOW: PNA	CUM-O: 14634	CUM-W: 260717	COMP: 05-03-1985				
SOHIO PETROLEUM CO.													

OPERATOR-LEASE	JAN	FEB	MAR	APR	MAY	JUN	JUL	AUG	SEP	OCT	NOV	DEC	YR.CUM
HAROLD RITTER #1													
				SE NE 23-163-086	F# 940	SOW: PNA	CUM-O: 8999	CUM-W: 6353	COMP: 09-24-1955				
SOHIO PETROLEUM CO. & ARGO OIL CORP.													

HAROLD RITTER-B #1													
				NW NW 24-163-086	F# 1004	SOW: PNA	CUM-O: 4974	CUM-W: 4178	COMP: 02-09-1956				
NO. OF WELLS IN POOL: 10													
POOL TOTAL:	0	0	0	0	0	0	0	0	0	0	0	0	0
POOL TOTAL:	0	0	0	0	0	0	0	0	0	0	0	0	0
MCF TOTAL:	0	0	0	0	0	0	0	0	0	0	0	0	0

BONETRAIL-DUPEROW WILLIAMS COUNTY (API:105)

 NANCE PETROLEUM CORP.

FEDJE #1-14													
				NE NW 14-156-102	F# 7054	SOW: P	CUM-O: 5180	CUM-W: 13197	COMP: 10-20-1999				
R&LU: 3792	445 31	369 29	393 31	347 30	345 31	219 23	333 31	132 15	272 30	303 31	272 30	209 25	3639
SPACING: NW	1035	837	1010	922	985	605	1001	359	1053	953	958	619	10337
GAS IN MCF:	274	271	273	248	275	227	410	227	383	335	275	212	3410
NO. OF WELLS IN POOL: 1													
POOL TOTAL:	445	369	393	347	345	219	333	132	272	303	272	209	3639
POOL TOTAL:	1035	837	1010	922	985	605	1001	359	1053	953	958	619	10337
MCF TOTAL:	274	271	273	248	275	227	410	227	383	335	275	212	3410

BONETRAIL-RED RIVER WILLIAMS COUNTY (API:105)

 NANCE PETROLEUM CORP.

FEDJE #1-14													
				NE NW 14-156-102	F# 7054	SOW: PNA	CUM-O: 270864	CUM-W: 3536	COMP: 12-18-1979				
FEDJE #32-14													
				SW NE 14-156-102	F# 12378	SOW: P	CUM-O: 190890	CUM-W: 20927	COMP: 07-08-1988				
R&LU: 9742	481 18	777 29	826 31	823 30	808 31	771 30	873 31	804 31	778 30	675 22	1054 25	1093 31	9763
SPACING: E2	41	125	106	104	104	95	105	128	64	37	296	196	1401
GAS IN MCF:	389	692	808	886	784	788	683	750	680	455	1355	1145	9415

WESTPORT OIL & GAS CO., INC.

FJERSTAD #14-11													
				SW SW 11-156-102	F# 11932	SOW: P	CUM-O: 743685	CUM-W: 383127	COMP: 04-17-1986				
R&LU: 14786	1415 31	1166 29	1240 31	1206 30	1121 29	1220 27	1292 29	1299 29	1342 30	1360 31	864 19	1147 28	14672
SPACING: W2	5201	4633	4919	4704	4734	4782	2852	5296	5119	5335	3443	5281	56299
GAS IN MCF:	944	773	928	854	889	942	1122	1035	1042	1064	699	815	11107
NO. OF WELLS IN POOL: 3													
POOL TOTAL:	1896	1943	2066	2029	1929	1991	2165	2103	2120	2035	1918	2240	24435
POOL TOTAL:	5242	4758	5025	4808	4838	4877	2957	5424	5183	5372	3739	5477	57700
MCF TOTAL:	1333	1465	1736	1740	1673	1730	1805	1785	1722	1519	2054	1960	20522

BONETRAIL-STONEWALL WILLIAMS COUNTY (API:105)

 NANCE PETROLEUM CORP.

FEDJE #1-14													
				NE NW 14-156-102	F# 7054	SOW: PNA	CUM-O: 131768	CUM-W: 6784	COMP: 03-15-1988				

WESTPORT OIL & GAS CO., INC.

FJERSTAD #14-11 A													
				SW SW 11-156-102	F# 12189	SOW: P	CUM-O: 210185	CUM-W: 7112	COMP: 11-15-1987				
R&LU: 7028	673 31	591 29	590 31	616 30	600 31	569 29	588 31	535 31	571 30	395 26	598 28	572 31	6898
SPACING: SW	22	15	13	13	17	8	8	12	9	93	22	31	263
GAS IN MCF:	256	208	235	211	224	310	326	209	182	101	187	126	2575
NO. OF WELLS IN POOL: 2													
POOL TOTAL:	673	591	590	616	600	569	588	535	571	395	598	572	6898
POOL TOTAL:	22	15	13	13	17	8	8	12	9	93	22	31	263
MCF TOTAL:	256	208	235	211	224	310	326	209	182	101	187	126	2575

BONNIE VIEW-RED RIVER GOLDEN VALLEY COUNTY (API:033)

 WILLISTON INDUSTRIAL SUPPLY CORP.

OPERATOR-LEASE	JAN	FEB	MAR	APR	MAY	JUN	JUL	AUG	SEP	OCT	NOV	DEC	YR.CUM
BARKLAND #1-18-2A													
R&LU: 5480	519 31	476 28	450 31	445 30	459 27	443 30	454 31	454 29	468 28	513 31	360 28	511 31	5552
SPACING: N2	351	304	377	322	335	366	309	381	310	340	387	312	4094
GAS IN MCF:	155	140	155	150	135	150	155	145	140	155	140	155	1775
NO. OF WELLS IN POOL: 1													
POOL TOTAL:	519	476	450	445	459	443	454	454	468	513	360	511	5552
POOL TOTAL:	351	304	377	322	335	366	309	381	310	340	387	312	4094
MCF TOTAL:	155	140	155	150	135	150	155	145	140	155	140	155	1775

BORDER-BAKKEN DIVIDE COUNTY (API:023)

BROSCHAT ENGINEERING & MGMT SERVICES, INC.

ZIMMERMAN #1													
NO. OF WELLS IN POOL: 1													
POOL TOTAL:	0	0	0	0	0	0	0	0	0	0	0	0	0
POOL TOTAL:	0	0	0	0	0	0	0	0	0	0	0	0	0
MCF TOTAL:	0	0	0	0	0	0	0	0	0	0	0	0	0

BOUNDARY CREEK-MADISON BOTTINEAU COUNTY (API:009)

EAGLE OPERATING, INC.

MARVIN KJELSHUS #1													
GREAT AMERICAN ROYALTIES, INC.													

FOSTER #1-22													
NO. OF WELLS IN POOL: 2													
POOL TOTAL:	0	0	0	0	0	0	0	0	0	0	0	0	0
POOL TOTAL:	0	0	0	0	0	0	0	0	0	0	0	0	0
MCF TOTAL:	0	0	0	0	0	0	0	0	0	0	0	0	0

BOWBELLS-MADISON BURKE COUNTY (API:013)

BALLANTYNE OIL

ELMER MELBY #1													
R&LU: 1849	42 31	126 29	131 31	65 23	150 31	75 21	204 19	198 31	134 30	161 31	103 30	183 31	1572
SPACING: SESW	338	330	356	310	310	130	268	364	306	310	286	274	3582
GAS IN MCF:	39	37	38	29	39	26	25	38	37	38	36	38	420
MATSON #4-36													
R&LU: 1569	158 31	136 29	106 31	89 30	93 31	86 30	196 26	192 31	155 30	162 31	148 30	102 31	1623
SPACING: NNW	256	438	316	300	294	0	786	340	0	0	0	0	2730
GAS IN MCF:	38	35	36	34	35	34	31	36	34	36	35	36	420
MATSON #5-36													
R&LU: 1045	105 31	90 29	71 31	60 30	62 31	57 30	131 26	128 31	103 30	108 31	98 30	68 31	1081
SPACING: SNW	0	0	0	0	0	276	0	226	480	484	452	338	2256
GAS IN MCF:	16	14	15	14	15	14	13	15	14	15	14	15	174
ORMISTON #2													
R&LU: 447	71 31	49 29	63 31	41 30	57 31	58 30	40 31	44 31	35 30	29 28	0 0	0 0	487
SPACING: NESE	643	639	1028	860	1015	1053	1029	1039	990	810	0	0	9106
GAS IN MCF:	19	18	20	19	21	20	21	20	19	18	0	0	195
ORMISTON #3													
R&LU: 831	130 31	93 29	115 31	77 30	101 31	112 30	76 31	81 31	67 30	52 28	0 0	0 0	904
SPACING: SWSE	2421	2001	1910	1598	1885	1955	1911	1929	1842	1506	0	0	18958
GAS IN MCF:	36	34	35	34	35	34	36	35	33	32	0	0	344

BHP PETROLEUM COMPANY, INC.

ELSIE #1													
MAGEDANZ #1													
EARL SCHWARTZ CO.													

OPERATOR-LEASE	JAN	FEB	MAR	APR	MAY	JUN	JUL	AUG	SEP	OCT	NOV	DEC	YR.CUM
BRUCE ORMISTON #1 SUN EXPLORATION & PRODUCTION CO.				SW SE 25-162-090	F# 1922	SOW: PNA	CUM-O: 64728	CUM-W: 9851	COMP: 07-26-1958				
ARNOLD J. FUNK #1 LEO FUNK ET AL #1 TRUE OIL CO.				NW NW 02-161-090	F# 11203	SOW: PNA	CUM-O: 10047	CUM-W: 24983	COMP: 12-27-1984				
MELBY #33-35 R&LU: 1248 SPACING: NSE GAS IN MCF:	128 31 23 38	132 29 18 40	118 31 36 35	NW SE 35-162-090 113 30	F# 10650 86 22	SOW: P 158 25	CUM-O: 52092 126 31	CUM-W: 7820 113 31	COMP: 04-10-1984 122 30	111 31	118 30	112 14	1437 26 432
PEDERSON #42-35 WILLISTON TANK RENTAL, INC.				SE NE 35-162-090	F# 10605	SOW: PNA	CUM-O: 38304	CUM-W: 14983	COMP: 03-29-1984				
MERTES #1 NO. OF WELLS IN POOL: 13 POOL TOTAL: POOL TOTAL: MCF TOTAL:				NW NE 02-161-090	F# 11850	SOW: PNA	CUM-O: 1561	CUM-W: 10436	COMP: 12-22-1985				
BOWLINE-BIRDBEAR ***** BURLINGTON RESOURCES OIL & GAS COMPANY LP													
BURLINGTON NORTHERN #21-7 R&LU: 3919 SPACING: NW GAS IN MCF:	415 31 674 738	321 29 528 424	361 31 570 534	NE NW 07-147-101 341 30	F# 9909 321 29	SOW: P 340 30	CUM-O: 27753 334 31	CUM-W: 35354 329 31	COMP: 04-21-1995 276 28	304 31	296 30	275 31	3913 6277 7037
BOWLINE-DUPEROW ***** BURLINGTON RESOURCES OIL & GAS COMPANY LP													
BURLINGTON NORTHERN #21-7 R&LU: 2768 SPACING: NW GAS IN MCF:	293 31 944 523	228 29 740 299	255 31 797 378	NE NW 07-147-101 241 30	F# 9909 226 29	SOW: P 240 30	CUM-O: 17631 237 31	CUM-W: 41524 232 31	COMP: 03-29-1995 195 28	215 31	208 30	194 31	2764 8879 4973
BOWLINE-MADISON ***** PENNZOIL CO.													
FOUR CREEKS #6-32F NO. OF WELLS IN POOL: 1 POOL TOTAL: POOL TOTAL: MCF TOTAL:				SW NE 06-147-101	F# 8209	SOW: PNA	CUM-O: 4684	CUM-W: 92919	COMP: 07-17-1981				
BOWLINE-RED RIVER ***** BURLINGTON RESOURCES OIL & GAS COMPANY LP													

OPERATOR-LEASE	JAN	FEB	MAR	APR	MAY	JUN	JUL	AUG	SEP	OCT	NOV	DEC	YR.CUM
BURLINGTON NORTHERN #21-7						NE NW 07-147-101	F# 9909	SOW: PNA	CUM-O: 129756	CUM-W: 18095	COMP: 05-26-1983		
FEDERAL #14-6						SW SW 06-147-101	F# 10183	SOW: PNA	CUM-O: 206804	CUM-W: 423374	COMP: 09-06-1983		
MERIDIAN OIL, INC.													
MPI #13-31						NW SW 31-148-101	F# 11457	SOW: PNA	CUM-O: 23285	CUM-W: 9805	COMP: 08-28-1985		
NO. OF WELLS IN POOL: 3													
POOL TOTAL:	0	0	0	0	0	0	0	0	0	0	0	0	0
POOL TOTAL:	0	0	0	0	0	0	0	0	0	0	0	0	0
MCF TOTAL:	0	0	0	0	0	0	0	0	0	0	0	0	0

BOXCAR BUTTE-BIRDBEAR MCKENZIE COUNTY (API:053)

 DEVON ENERGY PRODUCTION COMPANY, L.P.

ND STATE #6-16						SE NE 16-148-102	F# 14933	SOW: F	CUM-O: 70868	CUM-W: 222	COMP: 04-13-2000		
R&LU: 70699	0 0	0 0	0 0	0 0	5634 18 11433 30	9497 30 8431 31	6712 26 8433 30	7926 31 6620 25	6182 28 70868				
SPACING: E2	0	0	0	0	52	30	28	18	15	13	14	47	5 222
GAS IN MCF:	0	0	0	4666	9218	8276	7745	6167	7058	6582	4868	5130	59710

WESCO OPERATING INC.

OKLAND #35-44R						SE SE 35-149-102	F# 11108	SOW: P	CUM-O: 14965	CUM-W: 2908	COMP: 02-17-2000		
R&LU: 14501	0 0	306 12	1377 25	1068 18 1804 31	1702 30 1716 31	1633 31 1474 30	1384 30 1184 25	1317 31 14965					
SPACING: S2	0	583	891	193	227	173	120	195	151	119	132	124	2908
GAS IN MCF:	0	0	315	625	734	765	790	791	765	764	756	628	6933
NO. OF WELLS IN POOL: 2													
POOL TOTAL:	0	306	1377	6702	13237	11199	10147	8345	9907	9310	7804	7499	85833
POOL TOTAL:	0	583	891	245	257	201	138	210	164	133	179	129	3130
MCF TOTAL:	0	0	315	5291	9952	9041	8535	6958	7823	7346	5624	5758	66643

BOXCAR BUTTE-DUPEROW MCKENZIE COUNTY (API:053)

 DEVON ENERGY PRODUCTION COMPANY, L.P.

HAUGEN #2						NW NW 09-148-102	F# 12644	SOW: F	CUM-O: 51264	CUM-W: 3771	COMP: 01-06-1993		
R&LU: 3210	117 30	65 27	398 31	363 28 364 31	337 30 238 29	271 28 391 30	279 31 111 17	279 31 3213					
SPACING: N2*	7	3	31	30	28	32	24	21	44	22	5	18	265
GAS IN MCF:	753	443	2468	2436	2657	2543	1889	1811	2880	2102	678	1742	22402
HAUGEN COATES #2						SE SE 05-148-102	F# 13262	SOW: P	CUM-O: 321943	CUM-W: 15886	COMP: 04-24-1992		
R&LU: 17274	1543 28	1501 29	1575 31	1023 22 1589 30	1528 30 1337 26	1586 29 1515 30	1532 31 1206 23	1493 30 17428					
SPACING: S2	151	112	258	153	168	163	154	122	147	138	172	27	1765
GAS IN MCF:	3415	2974	3329	2184	3096	2990	2947	3132	2987	3095	2273	3029	35451
SHEEP FEDERAL #1A						NW SW 15-148-102	F# 12107	SOW: P	CUM-O: 183209	CUM-W: 62005	COMP: 11-05-1990		
R&LU: 10817	1048 31	1049 29	879 31	900 30 955 30	823 28 904 31	845 29 841 30	940 31 802 28	827 31 10813					
SPACING: W2	939	779	695	679	707	682	797	700	653	911	704	727	8973
GAS IN MCF:	1478	1347	1283	1324	1454	1231	1415	1107	1234	1506	1101	1272	15752

WESCO OPERATING INC.

OKLAND #35-44R						SE SE 35-149-102	F# 11108	SOW: PNA	CUM-O: 84971	CUM-W: 258834	COMP: 10-21-1986		
NO. OF WELLS IN POOL: 4													
POOL TOTAL:	2708	2615	2852	2286	2908	2688	2479	2702	2747	2751	2119	2599	31454
POOL TOTAL:	1097	894	984	862	903	877	975	843	844	1071	881	772	11003
MCF TOTAL:	5646	4764	7080	5944	7207	6764	6251	6050	7101	6703	4052	6043	73605

BOXCAR BUTTE-MADISON MCKENZIE COUNTY (API:053)

 THOMAS A. HAUGEN OPERATING CO.

OKLAND SWD #2						SW SE 36-149-102	F# 8002	SOW: DRY	CUM-O: 180	CUM-W: 5570	COMP: 07-01-1981		
NO. OF WELLS IN POOL: 1													
POOL TOTAL:	0	0	0	0	0	0	0	0	0	0	0	0	0
POOL TOTAL:	0	0	0	0	0	0	0	0	0	0	0	0	0
MCF TOTAL:	0	0	0	0	0	0	0	0	0	0	0	0	0

OPERATOR-LEASE	JAN	FEB	MAR	APR	MAY	JUN	JUL	AUG	SEP	OCT	NOV	DEC	YR.CUM
BOXCAR BUTTE-RED RIVER ***** MCKENZIE COUNTY (API:053) ***** DEVON ENERGY PRODUCTION COMPANY, L.P. -----													
FEDERAL #12-15													
R&LU: 14255	1446	1282	1376	1221	1203	1151	1131	1120	1077	1176	1049	1114	14346
SPACING: W2*	495	405	443	352	373	454	413	464	478	573	515	525	5490
GAS IN MCF:	8928	8180	8730	7590	7730	8017	8265	8105	8717	9750	8706	9669	102387
HAUGEN #2													
R&LU: 8912	1125	622	936	855	858	794	559	637	973	698	277	696	9030
SPACING: N2*	65	24	74	72	65	74	57	49	108	56	13	45	702
GAS IN MCF:	7258	4272	5815	5738	6260	5991	4449	4265	7189	5246	1693	4350	62526
J. W. LAW #1													
R&LU: 7381	700	644	687	685	660	612	621	603	556	591	582	560	7501
SPACING: S2*	251	235	232	221	220	234	236	90	223	211	253	223	2629
GAS IN MCF:	8388	7502	8484	8099	8441	8048	8304	8053	8005	8089	6900	7505	95818
J. W. LAW #2													
R&LU: 20726	2206	2086	2034	1780	1915	1752	1758	1631	1528	1506	1142	1528	20866
SPACING: S2*	745	675	613	803	817	839	833	902	917	813	752	800	9509
GAS IN MCF:	20578	18272	23888	19071	22649	21240	21322	20300	19647	19416	16045	18668	241096
N. D. STATE #4													
R&LU: 5609	63	288	589	613	640	558	573	507	568	337	582	242	5560
SPACING: E2*	156	892	893	739	740	614	718	658	650	476	625	307	7468
GAS IN MCF:	479	688	1102	1009	974	1116	1395	1202	1019	605	903	776	11268
ND STATE #5-16													
R&LU: 16144	0	0	782	1629	1646	1233	1402	1728	2180	2500	762	2495	16357
SPACING: W2*	0	0	0	68	5	4	473	211	276	199	239	243	1718
GAS IN MCF:	0	0	0	2310	1903	1456	2142	2329	3159	3309	568	2091	19267
NORTH DAKOTA STATE #3													
R&LU: 16144	0	0	782	1629	1646	1233	1402	1728	2180	2500	762	2495	16357
SPACING: W2*	0	0	0	68	5	4	473	211	276	199	239	243	1718
GAS IN MCF:	0	0	0	2310	1903	1456	2142	2329	3159	3309	568	2091	19267
SHEEP FEDERAL #1A													
R&LU: 3796	397	266	426	328	349	300	329	307	248	295	252	260	3757
SPACING: W2*	356	296	253	248	258	248	290	255	205	286	221	228	3144
GAS IN MCF:	561	511	468	482	530	448	516	403	387	473	346	399	5524
GRAHAM ROYALTY, LTD. -----													
ORVILLE HAUGEN #1													
R&LU: 16144	0	0	782	1629	1646	1233	1402	1728	2180	2500	762	2495	16357
SPACING: W2*	0	0	0	68	5	4	473	211	276	199	239	243	1718
GAS IN MCF:	0	0	0	2310	1903	1456	2142	2329	3159	3309	568	2091	19267
KERR-MCGEE CORP.													
HAUGEN #1													
R&LU: 16144	0	0	782	1629	1646	1233	1402	1728	2180	2500	762	2495	16357
SPACING: W2*	0	0	0	68	5	4	473	211	276	199	239	243	1718
GAS IN MCF:	0	0	0	2310	1903	1456	2142	2329	3159	3309	568	2091	19267
HAUGEN-COATES #1													
R&LU: 16144	0	0	782	1629	1646	1233	1402	1728	2180	2500	762	2495	16357
SPACING: W2*	0	0	0	68	5	4	473	211	276	199	239	243	1718
GAS IN MCF:	0	0	0	2310	1903	1456	2142	2329	3159	3309	568	2091	19267
NORTH DAKOTA STATE #1-X													
R&LU: 16144	0	0	782	1629	1646	1233	1402	1728	2180	2500	762	2495	16357
SPACING: W2*	0	0	0	68	5	4	473	211	276	199	239	243	1718
GAS IN MCF:	0	0	0	2310	1903	1456	2142	2329	3159	3309	568	2091	19267
NORTH DAKOTA STATE #2													
R&LU: 16144	0	0	782	1629	1646	1233	1402	1728	2180	2500	762	2495	16357
SPACING: W2*	0	0	0	68	5	4	473	211	276	199	239	243	1718
GAS IN MCF:	0	0	0	2310	1903	1456	2142	2329	3159	3309	568	2091	19267
SHEEP-FEDERAL #1													
R&LU: 16144	0	0	782	1629	1646	1233	1402	1728	2180	2500	762	2495	16357
SPACING: W2*	0	0	0	68	5	4	473	211	276	199	239	243	1718
GAS IN MCF:	0	0	0	2310	1903	1456	2142	2329	3159	3309	568	2091	19267
WEST LAW #1													
R&LU: 16144	0	0	782	1629	1646	1233	1402	1728	2180	2500	762	2495	16357
SPACING: W2*	0	0	0	68	5	4	473	211	276	199	239	243	1718
GAS IN MCF:	0	0	0	2310	1903	1456	2142	2329	3159	3309	568	2091	19267
MEPNA -----													
OKLAND #1													
R&LU: 16144	0	0	782	1629	1646	1233	1402	1728	2180	2500	762	2495	16357
SPACING: W2*	0	0	0	68	5	4	473	211	276	199	239	243	1718
GAS IN MCF:	0	0	0	2310	1903	1456	2142	2329	3159	3309	568	2091	19267
WESCO OPERATING INC.													
OKLAND #35-44R													
R&LU: 16144	0	0	782	1629	1646	1233	1402	1728	2180	2500	762	2495	16357
SPACING: W2*	0	0	0	68	5	4	473	211	276	199	239	243	1718
GAS IN MCF:	0	0	0	2310	1903	1456	2142	2329	3159	3309	568	2091	19267
WILLISTON INDUSTRIAL SUPPLY CORP.													
HAUGEN COATES #1													
R&LU: 4148	43	262	517	514	558	537	535	282	237	102	290	424	4301
SPACING: N2*	61	348	460	399	334	303	314	170	212	74	423	330	3428
GAS IN MCF:	275	6	123	263	109	143	758	584	211	724	20	160	3376

OPERATOR-LEASE	JAN	FEB	MAR	APR	MAY	JUN	JUL	AUG	SEP	OCT	NOV	DEC	YR.CUM
HAUGEN COATES #2													
				SE NE 05-148-102	F# 7822	SOW: PNA	CUM-O: 38850	CUM-W: 40007	COMP: 11-03-1980				
NO. OF WELLS IN POOL: 19													
POOL TOTAL:	5980	5450	7347	7625	7829	6937	6908	6815	7367	7205	4936	7319	81718
POOL TOTAL:	2129	2875	2968	2902	2812	2770	3334	2799	3069	2688	3041	2701	34088
MCF TOTAL:	46467	39431	48610	44562	48596	46459	47151	45241	48334	47612	35181	43618	541262

BROOKLYN-MADISON

 WILLIAMS COUNTY (API:105)
 D.C. DUDLEY & ASSOCIATES

GJORVEN #14-21													
				SW SW 21-155-098	F# 7712	SOW: PNA	CUM-O: 51879	CUM-W: 74555	COMP: 03-12-1989				
NO. OF WELLS IN POOL: 1													
POOL TOTAL:	0	0	0	0	0	0	0	0	0	0	0	0	0
POOL TOTAL:	0	0	0	0	0	0	0	0	0	0	0	0	0
MCF TOTAL:	0	0	0	0	0	0	0	0	0	0	0	0	0

BUCKHORN-BAKKEN

 BILLINGS COUNTY (API:007)
 BASIC EARTH SCIENCE SYSTEMS, INC.

BUCKHORN-FEDERAL #22-15													
R&LU: 519	59 4	28 3	77 5	40 3	71 2	37 1	68 2	57 2	56 2	58 2	34 1	35 2	620
SPACING: NW	0	0	0	0	0	0	0	0	0	0	0	0	0
GAS IN MCF:	32	24	40	0	16	8	16	16	16	16	0	16	200
GRAHAM USA #1-15													
R&LU: 2003	213 31	162 29	167 31	169 30	214 31	160 30	176 31	173 31	159 30	130 31	150 30	108 31	1981
SPACING: SW	0	0	0	0	0	0	0	0	0	0	0	0	0
GAS IN MCF:	179	166	182	199	196	186	127	124	95	113	111	105	1783

WIDE MISSOURI #42-10													
				SE NE 10-144-102	F# 12218	SOW: SI	CUM-O: 17416	CUM-W: 1262	COMP: 10-04-1988				

BURLINGTON RESOURCES OIL & GAS COMPANY

FEDERAL #11-2													
				SW SW 11-144-102	F# 9443	SOW: PNA	CUM-O: 35890	CUM-W: 2176	COMP: 12-29-1984				
FEDERAL #11-4													
				NW NE 11-144-102	F# 10077	SOW: PNA	CUM-O: 72944	CUM-W: 2521	COMP: 07-11-1984				

CITATION OIL & GAS CORP.

FEDERAL #15-2													
				NE NE 15-144-102	F# 8931	SOW: PNA	CUM-O: 65867	CUM-W: 1947	COMP: 02-13-1987				
FEDERAL #2-4													
R&LU: 4166	399 31	384 29	372 31	360 30	348 31	319 28	336 31	344 31	345 30	335 31	343 30	356 31	4241
SPACING: SW	146	140	135	129	130	124	119	135	120	136	124	80	1518
GAS IN MCF:	1128	1061	1235	1175	1279	1174	1255	1352	1262	1307	1148	1273	14649

NANCE PETROLEUM CORP.

CONNELL #11-22													
				NE SW 22-144-102	F# 9902	SOW: PNA	CUM-O: 2778	CUM-W: 0	COMP: 02-28-1983				
FEDERAL #1-26													
				NE NE 26-144-102	F# 10713	SOW: PNA	CUM-O: 2322	CUM-W: 76	COMP: 09-15-1984				
FEDERAL #10-23													
				NW SE 23-144-102	F# 10576	SOW: PNA	CUM-O: 222	CUM-W: 110	COMP: 03-30-1984				
FEDERAL #6-26													
				SE NW 26-144-102	F# 11784	SOW: PNA	CUM-O: 10902	CUM-W: 675	COMP: 12-19-1988				

RANCH OIL CO.

CONNELL #24-27H													
R&LU: 2625	267 31	131 29	180 31	167 30	172 31	214 30	261 31	120 28	340 28	282 25	276 30	237 31	2647
SPACING: SEC#	46	62	23	15	10	34	53	28	66	45	0	0	382
GAS IN MCF:	4908	2568	3018	2872	3228	3510	4748	3050	6753	5089	5164	3932	48840

WESTPORT OIL & GAS CO., INC.

BUCKHORN FEDERAL #1													
R&LU: 3279	356 17	134 18	289 18	241 16	284 19	277 17	298 19	287 18	228 16	292 18	291 18	334 20	3311
SPACING: SEC#	0	0	0	0	0	0	0	0	0	0	0	0	0
GAS IN MCF:	1	1	1	1	1	1	1	1	1	1	1	1	12

OPERATOR-LEASE	JAN	FEB	MAR	APR	MAY	JUN	JUL	AUG	SEP	OCT	NOV	DEC	YR.CUM
BUCKHORN FEDERAL A #2				SE SE 26-144-102	F# 13256	SOW: F	CUM-O: 74821	CUM-W: 3046	COMP: 12-07-1991				
R&LU: 794	105 31	108 29	116 31	100 30	65 31	36 27	33 21	45 30	47 30	50 31	49 30	51 31	805
SPACING: SEC#	0	25	25	17	11	7	39	8	2	9	6	0	149
GAS IN MCF:	3107	2652	3010	2818	3010	1259	1224	1553	1509	1399	1414	1302	24257
CONNELL #6-22				SE NW 22-144-102	F# 9271	SOW: PNA	CUM-O: 282129	CUM-W: 5366	COMP: 05-24-1982				
WHITING PETROLEUM CORP.													
BUCKHORN FEDERAL #23-5H				NE SW 05-144-102	F# 13508	SOW: P	CUM-O: 67052	CUM-W: 1544	COMP: 06-26-1993				
R&LU: 3781	369 31	323 29	372 31	351 30	328 31	324 30	293 23	161 22	309 28	363 27	342 25	371 27	3906
SPACING: SEC#	0	0	0	0	41	5	37	8	11	29	7	14	152
GAS IN MCF:	295	259	298	281	262	259	234	129	129	298	265	291	3000
BUCKHORN FEDERAL #41-14H				NE NE 14-144-102	F# 12975	SOW: F	CUM-O: 62540	CUM-W: 2631	COMP: 10-21-1990				
R&LU: 690	53 20	139 29	104 31	125 30	16 11	125 25	78 29	105 28	67 25	98 18	75 18	122 31	1107
SPACING: E2#	0	0	0	0	0	0	0	0	60	0	70	0	130
GAS IN MCF:	553	2561	2277	2027	310	2438	2150	2223	1668	1614	2027	1474	21322
FEDERAL #10-1				NE SE 10-144-102	F# 8874	SOW: P	CUM-O: 393175	CUM-W: 13420	COMP: 01-26-1982				
R&LU: 3157	88 14	142 14	322 31	319 30	348 31	324 30	327 31	314 31	321 30	331 26	326 29	67 28	3229
SPACING: SE	10	79	130	116	109	108	112	99	110	159	89	25	1146
GAS IN MCF:	496	788	1729	1309	1454	1311	1264	1138	1173	1341	1112	1016	14131
FEDERAL #11-1				NE NW 11-144-102	F# 9425	SOW: P	CUM-O: 455978	CUM-W: 41853	COMP: 06-18-1982				
R&LU: 5197	580 31	547 29	359 22	285 21	554 31	511 28	217 17	294 31	380 26	580 31	569 30	497 28	5373
SPACING: NW	224	235	196	151	293	235	119	287	100	1017	159	135	3151
GAS IN MCF:	1245	1187	846	664	1122	1148	512	1095	918	1418	1295	1197	12647
MOI #41-17H				NE NE 17-144-102	F# 12626	SOW: P	CUM-O: 113304	CUM-W: 599	COMP: 01-02-1990				
R&LU: 3945	383 28	386 29	402 31	371 30	357 31	358 30	349 31	307 30	331 30	343 31	366 27	170 17	4123
SPACING: SEC#	0	0	0	0	0	0	0	23	0	0	0	0	23
GAS IN MCF:	699	764	826	754	814	815	847	786	732	802	715	455	9009
NO. OF WELLS IN COUNTY: 20													
COUNTY TOTAL:	2872	2484	2760	2528	2757	2685	2436	2207	2583	2862	2821	2348	31343
COUNTY TOTAL:	426	541	509	428	594	513	479	588	469	1395	455	254	6651
MCF TOTAL:	12643	12031	13462	12100	11692	12109	12378	11467	14256	13398	13252	11062	149850

BURLINGTON RESOURCES OIL & GAS COMPANY LP

MCKENZIE COUNTY (API:053)

BUCKHORN FEDERAL #22-31H				SE NW 31-145-101	F# 12775	SOW: PNA	CUM-O: 38354	CUM-W: 489	COMP: 03-02-1990				
CHAPARRAL ENERGY, INC.													
AHEL STATE 36-44 #H-2				SE SE 36-145-102	F# 12682	SOW: P	CUM-O: 159016	CUM-W: 456	COMP: 08-31-1989				
R&LU: 2934	302 30	501 29	299 31	252 30	229 28	202 30	239 31	227 31	152 30	219 31	177 30	193 31	2992
SPACING: SEC#	0	0	0	0	0	5	0	0	0	0	30	15	50
GAS IN MCF:	2235	1967	2179	2097	1972	1918	2224	1959	1932	1990	1882	1638	23993

WHITING PETROLEUM CORP.

BUCKHORN FEDERAL #44-31H				SE SE 31-145-101	F# 11967	SOW: SI	CUM-O: 36482	CUM-W: 320	COMP: 08-22-1990				
MOI BUCKHORN #41-35H				NE NE 35-145-102	F# 12884	SOW: P	CUM-O: 223252	CUM-W: 1602	COMP: 05-29-1990				
R&LU: 6794	741 31	643 29	701 31	667 30	659 31	409 28	533 31	546 31	474 28	523 31	461 27	575 30	6932
SPACING: E2#	0	50	0	0	0	65	0	30	0	0	50	25	220
GAS IN MCF:	1542	1642	1888	1846	2092	1634	1947	1891	1763	1877	1571	1887	21580
NO. OF WELLS IN COUNTY: 4													
COUNTY TOTAL:	1043	1144	1000	919	888	611	772	773	626	742	638	768	9924
COUNTY TOTAL:	0	50	0	0	0	70	0	30	0	0	80	40	270
MCF TOTAL:	3777	3609	4067	3943	4064	3552	4171	3850	3695	3867	3453	3525	45573

NO. OF WELLS IN POOL: 24

POOL TOTAL:	3915	3628	3760	3447	3645	3296	3208	2980	3209	3604	3459	3116	41267
POOL TOTAL:	426	591	509	428	594	583	479	618	469	1395	535	294	6921
MCF TOTAL:	16420	15640	17529	16043	15756	15661	16549	15317	17951	17265	16705	14587	195423

BUCKHORN-DUPEROW

BILLINGS COUNTY (API:007)

CITATION OIL & GAS CORP.

OPERATOR-LEASE	JAN	FEB	MAR	APR	MAY	JUN	JUL	AUG	SEP	OCT	NOV	DEC	YR.CUM
FEDERAL #2-4				SW SW 02-144-102	F# 8869	SOW: PNA	CUM-O: 3755	CUM-W: 6525	COMP: 11-24-1981				
NO. OF WELLS IN POOL: 1													
POOL TOTAL:	0	0	0	0	0	0	0	0	0	0	0	0	0
POOL TOTAL:	0	0	0	0	0	0	0	0	0	0	0	0	0
MCF TOTAL:	0	0	0	0	0	0	0	0	0	0	0	0	0

BUCKHORN-MADISON BILLINGS COUNTY (API:007)

APACHE CORP.

CONNELL #22-2				NE SE 22-144-102	F# 8291	SOW: PNA	CUM-O: 102181	CUM-W: 645727	COMP: 04-03-1981				
FEDERAL #2-3				SW SE 02-144-102	F# 8695	SOW: PNA	CUM-O: 28809	CUM-W: 141431	COMP: 10-01-1981				

CARL H. NORDSTRAND

CONNELL #41-34				NE NE 34-144-102	F# 12372	SOW: P	CUM-O: 105366	CUM-W: 224020	COMP: 05-18-1988				
R&LU: 5143	480 31	444 29	467 31	480 30	453 30	408 29	407 27	422 29	374 25	456 31	397 28	436 29	5224
SPACING: NE	1788	1798	1900	1930	1984	1692	1556	1706	1635	1782	1599	1738	21108
GAS IN MCF:	372	348	372	360	360	348	326	357	306	306	300	290	4045

CITATION OIL & GAS CORP.

FEDERAL #1-22				NE NE 22-144-102	F# 7567	SOW: PNA	CUM-O: 282293	CUM-W: 773910	COMP: 10-06-1980				
---------------	--	--	--	------------------	---------	----------	---------------	---------------	------------------	--	--	--	--

FEDERAL #14-3				SW NW 14-144-102	F# 9861	SOW: PNA	CUM-O: 21176	CUM-W: 103343	COMP: 02-14-1983				
---------------	--	--	--	------------------	---------	----------	--------------	---------------	------------------	--	--	--	--

FEDERAL #15-1				NE SE 15-144-102	F# 8192	SOW: P	CUM-O: 589444	CUM-W: 866791	COMP: 04-18-1981				
R&LU: 8444	800 31	668 28	812 28	780 30	710 31	672 30	664 31	524 29	828 30	695 30	685 30	460 24	8298
SPACING: SE	5098	4513	4955	5507	5298	4547	4111	3336	5868	5412	5078	3542	57265
GAS IN MCF:	482	477	550	900	722	444	396	335	915	777	773	443	7214

FEDERAL #15-2				NE NE 15-144-102	F# 8931	SOW: P	CUM-O: 138057	CUM-W: 342146	COMP: 10-27-1981				
R&LU: 16970	1247 31	1358 29	1553 31	1512 30	1486 31	1408 30	1443 31	1428 31	1400 30	1459 31	1259 30	1329 31	16882
SPACING: NE	6000	4961	5820	5478	5177	4898	5432	5802	6025	6175	5581	5667	67016
GAS IN MCF:	785	799	790	691	825	955	934	1115	1357	1544	1015	832	11642

FEDERAL #2-14				SW SW 14-144-102	F# 8007	SOW: P	CUM-O: 557498	CUM-W: 881589	COMP: 01-29-1981				
R&LU: 15186	1314 31	1210 29	1242 31	1182 30	1243 31	1418 30	1370 31	1356 31	1325 30	1329 31	1131 30	1053 31	15173
SPACING: SW	4642	4181	4430	4070	4543	5672	5613	5084	4819	4875	4212	3748	55889
GAS IN MCF:	757	812	815	777	785	843	924	898	780	856	688	603	9538

FEDERAL #2-2				SW NW 02-144-102	F# 8472	SOW: P	CUM-O: 311519	CUM-W: 1159877	COMP: 05-15-1981				
R&LU: 8137	800 31	702 29	679 31	646 30	603 30	594 30	730 30	771 31	651 27	763 31	704 30	709 31	8352
SPACING: NW	6656	5622	7394	7377	4497	3981	4766	6444	5611	6417	6189	6269	71223
GAS IN MCF:	937	772	647	629	498	322	594	806	608	694	667	704	7878

FEDERAL #2-23				SW NW 23-144-102	F# 8008	SOW: P	CUM-O: 290562	CUM-W: 820442	COMP: 12-18-1980				
R&LU: 6525	551 27	574 29	578 31	558 30	573 31	561 30	595 30	564 31	578 30	583 31	505 29	276 13	6496
SPACING: NW	3905	4270	4462	4265	4430	4145	4493	4789	4682	4765	4344	2272	50822
GAS IN MCF:	381	421	447	450	444	416	403	428	466	460	355	162	4833

FEDERAL #3-1				NE NE 03-144-102	F# 7833	SOW: P	CUM-O: 628391	CUM-W: 431915	COMP: 12-17-1980				
R&LU: 6001	534 31	515 29	536 31	527 30	529 31	494 30	510 31	512 31	564 30	559 31	234 16	637 31	6151
SPACING: NE	3146	2941	3110	3014	3078	3032	3052	3026	3289	3704	1854	3686	36932
GAS IN MCF:	312	297	315	308	327	329	357	300	338	397	281	232	3793

FEDERAL #3-4				LT 6 03-144-102	F# 9889	SOW: P	CUM-O: 467323	CUM-W: 668375	COMP: 02-17-1983				
R&LU: 5051	466 31	424 29	458 31	440 30	423 31	388 30	426 31	412 31	378 30	397 31	365 30	376 31	4953
SPACING: NW	4274	4012	4226	4118	4183	3657	3935	3936	3709	3750	3634	4033	47467
GAS IN MCF:	262	248	304	292	275	167	226	208	207	178	180	165	2712

NANCE PETROLEUM CORP.

FEDERAL #1-26				NE NE 26-144-102	F# 10713	SOW: P	CUM-O: 177569	CUM-W: 517524	COMP: 03-10-1985				
R&LU: 9498	907 31	803 29	854 31	850 30	769 31	788 30	762 31	792 31	734 30	759 31	744 29	746 31	9508
SPACING: NE	3993	3890	4177	3832	4028	3942	3971	4096	3853	3946	4032	3977	47737
GAS IN MCF:	248	232	248	240	248	240	248	248	240	248	239	248	2927

FEDERAL #10-23				NW SE 23-144-102	F# 10576	SOW: P	CUM-O: 249829	CUM-W: 515422	COMP: 06-02-1984				
R&LU: 7541	677 31	632 28	674 31	664 30	667 31	621 30	540 28	677 31	556 30	764 29	606 28	632 31	7710
SPACING: SE	6393	5457	6479	6207	6217	6056	5617	6611	6102	5886	6097	6301	73423
GAS IN MCF:	248	224	248	240	248	240	227	248	240	234	231	248	2876

OPERATOR-LEASE	JAN	FEB	MAR	APR	MAY	JUN	JUL	AUG	SEP	OCT	NOV	DEC	YR.CUM
FEDERAL #23-3				NE SW 23-144-102	F# 8829	SOW: PNA	CUM-O: 35962	CUM-W: 166304	COMP: 05-20-1982				
FEDERAL #6-26				SE NW 26-144-102	F# 11784	SOW: SI	CUM-O: 36300	CUM-W: 151482	COMP: 01-22-1986				
WESTPORT OIL & GAS CO., INC.													
CONNELL #6-22				SE NW 22-144-102	F# 9271	SOW: PNA	CUM-O: 4177	CUM-W: 45376	COMP: 08-23-1992				
NO. OF WELLS IN COUNTY: 17													
COUNTY TOTAL:	7776	7330	7853	7639	7456	7352	7447	7458	7388	7764	6630	6654	88747
COUNTY TOTAL:	45895	41645	46953	45798	43435	41622	42546	44830	45593	46712	42620	41233	528882
MCF TOTAL:	4784	4630	4736	4887	4732	4304	4635	4943	5457	5694	4729	3927	57458

WHITING PETROLEUM CORP.													
MCKENZIE COUNTY (API:053)													
SAGE BUCKHORN FEDERAL #44-31													
R&LU: 5601	495 31	482 29	444 29	517 30	466 31	481 30	452 31	479 31	360 30	440 31	505 30	502 30	5623
SPACING: SE	3496	3005	3042	3219	3269	3128	2821	3333	3304	3285	3378	3389	38669
GAS IN MCF:	271	231	259	270	245	290	314	389	375	329	328	372	3673
NO. OF WELLS IN COUNTY: 1													
COUNTY TOTAL:	495	482	444	517	466	481	452	479	360	440	505	502	5623
COUNTY TOTAL:	3496	3005	3042	3219	3269	3128	2821	3333	3304	3285	3378	3389	38669
MCF TOTAL:	271	231	259	270	245	290	314	389	375	329	328	372	3673
NO. OF WELLS IN POOL: 18													
POOL TOTAL:	8271	7812	8297	8156	7922	7833	7899	7937	7748	8204	7135	7156	94370
POOL TOTAL:	49391	44650	49995	49017	46704	44750	45367	48163	48897	49997	45998	44622	567551
MCF TOTAL:	5055	4861	4995	5157	4977	4594	4949	5332	5832	6023	5057	4299	61131

BUFFALO CREEK-RED RIVER													

PINTAIL PETROLEUM, INC.													
STARK COUNTY (API:089)													
ADAM SCHANK #1				NW SE 15-137-092	F# 4134	SOW: PNA	CUM-O: 514004	CUM-W: 747169	COMP: 10-18-1966				
NO. OF WELLS IN POOL: 1													
POOL TOTAL:	0	0	0	0	0	0	0	0	0	0	0	0	0
POOL TOTAL:	0	0	0	0	0	0	0	0	0	0	0	0	0
MCF TOTAL:	0	0	0	0	0	0	0	0	0	0	0	0	0

BUFFALO WALLOW-DUPEROW													

PANTERRA PETROLEUM													
MCKENZIE COUNTY (API:053)													
GUDMUNSEN FEDERAL #1-17				NW NE 17-148-100	F# 10324	SOW: PNA	CUM-O: 674	CUM-W: 4608	COMP: 12-03-1986				
WESTPORT OIL & GAS CO., INC.													
NELSON STATE 6 #1				SW SE 06-148-100	F# 9212	SOW: PNA	CUM-O: 52260	CUM-W: 7423	COMP: 03-07-1983				
NELSON STATE 7 #1X				NE NE 07-148-100	F# 9470	SOW: SI	CUM-O: 234470	CUM-W: 18408	COMP: 10-13-1982				
NO. OF WELLS IN POOL: 3													
POOL TOTAL:	0	0	0	0	0	0	0	0	0	0	0	0	0
POOL TOTAL:	0	0	0	0	0	0	0	0	0	0	0	0	0
MCF TOTAL:	0	0	0	0	0	0	0	0	0	0	0	0	0

BUFFALO WALLOW-MADISON													

CONOCO, INC.													
MCKENZIE COUNTY (API:053)													
ANDERSON #1				NW SE 05-148-100	F# 10515	SOW: PNA	CUM-O: 34141	CUM-W: 86739	COMP: 11-16-1984				
ENRON OIL & GAS CO.													
ANDERSON 18 #1				NE NE 18-148-100	F# 10884	SOW: PNA	CUM-O: 5758	CUM-W: 9954	COMP: 10-08-1984				
PANTERRA PETROLEUM													

OPERATOR-LEASE	JAN	FEB	MAR	APR	MAY	JUN	JUL	AUG	SEP	OCT	NOV	DEC	YR.CUM
GUDMUNSEN FEDERAL #1-17				NW NE 17-148-100 F# 10324 SOW: PNA CUM-O: 14352 CUM-W: 89486 COMP: 01-06-1984									
WESTPORT OIL & GAS CO., INC.													
CEYNAR #1				SE SW 08-148-100 F# 9852 SOW: P CUM-O: 460993 CUM-W: 205603 COMP: 02-08-1983									
R&LU: 8850	764 30	742 29	607 25	730 21	912 31	794 28	738 30	734 31	672 30	727 31	704 30	777 31	8901
SPACING: S2*	1663	1570	1439	1556	2044	1879	1817	1924	1827	1787	1717	1729	20952
GAS IN MCF:	714	659	482	1048	1362	961	998	969	779	856	728	1199	10755
JOHNSEN #1				NE SE 07-148-100 F# 10111 SOW: PNA CUM-O: 163123 CUM-W: 37994 COMP: 12-06-1983									
SCHULTZ #1				NE NW 08-148-100 F# 9655 SOW: SI CUM-O: 150036 CUM-W: 162266 COMP: 02-08-1983									
R&LU: 1264	212 31	166 27	229 31	198 30	207 31	183 29	63 16	0 0	0 0	0 0	0 0	0 0	1258
SPACING: NW	1752	1384	1665	1518	1665	1467	460	0	0	0	0	0	9911
GAS IN MCF:	235	194	343	318	385	511	199	1	0	0	0	0	2186
STEVENS #1				SE NE 07-148-100 F# 5234 SOW: P CUM-O: 710655 CUM-W: 145059 COMP: 03-07-1984									
R&LU: 17472	1545 31	1435 29	1531 30	1437 28	1488 31	1464 30	1460 31	1446 31	1386 30	1420 31	1408 29	1365 30	17385
SPACING: NE	1978	1765	2071	1959	1969	1969	2068	1980	1936	2024	1831	1816	23366
GAS IN MCF:	1321	1108	1045	1089	1034	1033	1103	1104	1070	1066	1004	963	12940
NO. OF WELLS IN POOL: 7													
POOL TOTAL:	2521	2343	2367	2365	2607	2441	2261	2180	2058	2147	2112	2142	27544
POOL TOTAL:	5393	4719	5175	5033	5678	5315	4345	3904	3763	3811	3548	3545	54229
MCF TOTAL:	2270	1961	1870	2455	2781	2505	2300	2074	1849	1922	1732	2162	25881

BUFFALO WALLOW-RED RIVER MCKENZIE COUNTY (API:053)													

CONOCO, INC.													
ANDERSON #1				NW SE 05-148-100 F# 10515 SOW: PNA CUM-O: 1115 CUM-W: 2790 COMP: 09-11-1989									
PANTERRA PETROLEUM													
GUDMUNSEN FEDERAL #1-17				NW NE 17-148-100 F# 10324 SOW: PNA CUM-O: 58909 CUM-W: 25969 COMP: 06-27-1989									
RONALD M. SANNES													
TRAVIS LEE #1				SW SW 05-148-100 F# 12473 SOW: PNA CUM-O: 24279 CUM-W: 53508 COMP: 02-27-1989									
WESTPORT OIL & GAS CO., INC.													
CEYNAR #1				SE SW 08-148-100 F# 9852 SOW: PNA CUM-O: 107 CUM-W: 0 COMP: 02-01-1983									
JOHNSEN #1				NE SE 07-148-100 F# 10111 SOW: PNA CUM-O: 22097 CUM-W: 3658 COMP: 12-06-1983									
NELSON STATE 6 #1				SW SE 06-148-100 F# 9212 SOW: P CUM-O: 109414 CUM-W: 12805 COMP: 12-31-1982									
R&LU: 1355	121 14	188 15	42 12	70 14	38 11	160 16	99 21	55 13	96 9	77 12	70 8	104 13	1120
SPACING: GS2	35	48	20	25	156	60	11	0	8	20	30	35	448
GAS IN MCF:	3192	3881	2021	3271	867	3190	4388	1581	1369	2989	2406	2440	31595
NELSON STATE 7 #1X				NE NE 07-148-100 F# 9470 SOW: PNA CUM-O: 137 CUM-W: 0 COMP: 06-11-1982									
NELSON STATE 7 #2				NE NE 07-148-100 F# 12562 SOW: SI CUM-O: 126445 CUM-W: 23298 COMP: 06-26-1989									
SCHULTZ #1				NE NW 08-148-100 F# 9655 SOW: PNA CUM-O: 221 CUM-W: 0 COMP: 01-01-1983									
SCHULTZ 8 #3				SW NW 08-148-100 F# 12699 SOW: F CUM-O: 232151 CUM-W: 25561 COMP: 01-28-1990									
R&LU: 7201	738 31	651 28	687 30	654 26	636 26	633 25	623 27	557 25	614 26	567 24	448 23	374 25	7182
SPACING: GW2	130	124	141	120	115	108	130	76	125	99	72	80	1320
GAS IN MCF:	25087	21519	24464	22916	23152	22353	22986	20568	21690	22918	18205	14018	259876
NO. OF WELLS IN POOL: 10													
POOL TOTAL:	859	839	729	724	674	793	722	612	710	644	518	478	8302
POOL TOTAL:	165	172	161	145	271	168	141	76	133	119	102	115	1768
MCF TOTAL:	28279	25400	26485	26187	24019	25543	27374	22149	23059	25907	20611	16458	291471

BUFORD-MADISON WILLIAMS COUNTY (API:105)													

AVIARA ENERGY CORPORATION													
DISHON STATE #15-1				NW NE 15-152-104 F# 12065 SOW: P CUM-O: 215671 CUM-W: 214443 COMP: 02-17-1988									
R&LU: 10615	947 31	889 29	924 31	910 30	930 30	868 30	946 31	910 31	878 30	903 31	507 14	1128 30	10740
SPACING: NE	1086	997	1060	1026	1025	959	1115	1034	1014	1049	452	1231	12048
GAS IN MCF:	644	535	698	662	690	657	693	641	639	645	233	598	7335
PAGE: 71													

OPERATOR-LEASE	JAN	FEB	MAR	APR	MAY	JUN	JUL	AUG	SEP	OCT	NOV	DEC	YR.CUM
MCNARY #10-1				SE SE 10-152-104	F# 12510	SOW: P		CUM-O: 167056		CUM-W: 200118		COMP: 12-13-1988	
R&LU: 9379	902 27	812 29	773 31	742 30	607 31	624 30	856 31	817 31	761 30	787 31	759 28	794 31	9234
SPACING: SE	1176	1121	1053	922	671	580	1061	1083	997	999	918	1000	11581
GAS IN MCF:	587	647	730	641	496	542	594	654	568	368	342	554	6723
ROGERS-FEDERAL #15-1				NW NW 15-152-104	F# 12120	SOW: P		CUM-O: 125567		CUM-W: 306291		COMP: 03-10-1988	
R&LU: 4789	431 31	387 29	405 31	396 30	414 31	404 30	414 31	411 31	420 30	386 31	361 28	417 31	4846
SPACING: NW	1370	1205	1273	1282	1295	1321	1294	1303	1210	1313	997	1217	15080
GAS IN MCF:	234	167	243	260	256	253	272	285	306	313	196	314	3099
SEEL #2-1				NW SW 02-152-104	F# 12777	SOW: P		CUM-O: 55468		CUM-W: 177329		COMP: 02-02-1990	
R&LU: 2700	288 31	254 29	288 31	283 30	238 21	355 30	226 27	203 31	191 18	135 31	160 23	236 31	2857
SPACING: SW	1041	994	1043	922	917	1277	854	744	312	802	533	702	10141
GAS IN MCF:	186	202	196	180	116	175	162	186	108	186	98	117	1912
WERSLAND #9-1				SE SE 09-152-104	F# 12598	SOW: P		CUM-O: 46135		CUM-W: 233127		COMP: 05-26-1989	
R&LU: 1854	208 31	170 29	178 31	179 30	130 22	224 30	185 31	205 31	83 30	139 31	158 29	162 31	2021
SPACING: SE	1815	1432	1544	1466	1036	1806	1516	1369	873	1086	1137	1304	16384
GAS IN MCF:	228	191	250	261	216	283	248	228	145	77	80	50	2257
ZIMMERMAN #10-2				SE SW 10-152-104	F# 12428	SOW: P		CUM-O: 267623		CUM-W: 53071		COMP: 07-28-1988	
R&LU: 9443	837 31	776 29	824 31	803 30	843 31	796 30	830 31	817 31	773 30	788 31	528 15	843 31	9458
SPACING: SW	366	343	373	379	419	384	435	439	432	409	253	436	4668
GAS IN MCF:	594	588	648	594	644	575	669	677	562	507	357	648	7063
ZIMMERMAN #9-1				SE NE 09-152-104	F# 12633	SOW: P		CUM-O: 56621		CUM-W: 127698		COMP: 06-09-1989	
R&LU: 2124	228 31	218 29	228 31	210 30	190 28	0 0	313 24	239 31	231 30	204 31	13 4	0 0	2074
SPACING: NE	760	722	753	721	654	0	872	832	762	762	13	0	6851
GAS IN MCF:	379	373	439	374	413	0	508	647	577	445	18	0	4173

PROSPECTIVE INVESTMENT & TRADING CO., LTD.

ARCO ZIMMERMAN #10-1				SE NW 10-152-104	F# 12146	SOW: P		CUM-O: 121836		CUM-W: 111715		COMP: 10-05-1987	
R&LU: 1128	123 28	90 26	131 31	107 17	121 31	131 30	61 9	89 13	109 30	115 31	66 12	67 14	1210
SPACING: NW	274	327	139	80	115	117	46	23	82	73	51	5	1332
GAS IN MCF:	104	62	115	34	76	122	50	50	30	31	12	14	700
ARCO ZIMMERMAN #3-1				NW SW 03-152-104	F# 12225	SOW: P		CUM-O: 93034		CUM-W: 165366		COMP: 11-14-1987	
R&LU: 3215	309 31	314 29	313 31	235 24	241 31	287 30	280 31	299 30	284 30	289 31	259 26	248 31	3358
SPACING: SW	629	703	606	429	289	379	494	657	572	521	528	512	6319
GAS IN MCF:	560	710	795	516	167	170	205	422	229	250	244	141	4409
SEEL BROTHERS #1-10				SW NE 10-152-104	F# 12651	SOW: P		CUM-O: 137804		CUM-W: 108165		COMP: 08-01-1989	
R&LU: 7367	646 31	596 29	634 31	590 30	631 31	603 30	613 31	600 31	583 30	604 31	560 30	550 31	7210
SPACING: NE	887	790	663	568	663	608	672	697	663	588	571	568	7938
GAS IN MCF:	34	72	764	587	788	735	625	755	596	547	259	171	5933
NO. OF WELLS IN POOL: 10													
POOL TOTAL:	4919	4506	4698	4455	4345	4292	4724	4590	4313	4350	3371	4445	53008
POOL TOTAL:	9404	8634	8507	7795	7084	7431	8359	8181	6917	7602	5453	6975	92342
MCF TOTAL:	3550	3547	4878	4109	3862	3512	4026	4545	3760	3369	1839	2607	43604

BUFORD-RED RIVER

WILLIAMS COUNTY (API:105)

 AVIARA ENERGY CORPORATION

ZIMMERMAN #10-1				SE SW 10-152-104	F# 11466	SOW: P		CUM-O: 456507		CUM-W: 195137		COMP: 11-14-1986	
R&LU: 7466	707 31	694 22	792 28	746 30	667 24	511 30	790 23	590 31	385 23	615 19	420 15	508 31	7425
SPACING: S2	1139	1123	2382	2021	1434	1153	1740	2053	1099	1324	1344	2522	19334
GAS IN MCF:	425	663	983	653	578	366	952	618	373	482	345	601	7039
NO. OF WELLS IN POOL: 1													
POOL TOTAL:	707	694	792	746	667	511	790	590	385	615	420	508	7425
POOL TOTAL:	1139	1123	2382	2021	1434	1153	1740	2053	1099	1324	1344	2522	19334
MCF TOTAL:	425	663	983	653	578	366	952	618	373	482	345	601	7039

BULL BUTTE-LODGEPOLE

WILLIAMS COUNTY (API:105)

 ARGONAUT ENERGY CORP.

BARKIE #1				SW SW 23-156-103	F# 6789	SOW: PNA		CUM-O: 1372		CUM-W: 2277		COMP: 10-26-1979	
NO. OF WELLS IN POOL: 1													
POOL TOTAL:	0	0	0	0	0	0	0	0	0	0	0	0	0
POOL TOTAL:	0	0	0	0	0	0	0	0	0	0	0	0	0
MCF TOTAL:	0	0	0	0	0	0	0	0	0	0	0	0	0

OPERATOR-LEASE JAN FEB MAR APR MAY JUN JUL AUG SEP OCT NOV DEC YR.CUM

BULL CREEK-MADISON BILLINGS COUNTY (API:007)

 BELCO ENERGY CORP.

	JAN	FEB	MAR	APR	MAY	JUN	JUL	AUG	SEP	OCT	NOV	DEC	YR.CUM
RICHARD #2-24H													
R&LU: 23052	0	0	0	0	0	0	0	0	0	0	0	0	0
SPACING: SEC#	0	0	0	0	0	0	0	0	0	0	0	0	0
GAS IN MCF:	0	0	0	0	0	0	0	0	0	0	0	0	0
NO. OF WELLS IN POOL: 1													
POOL TOTAL:	0	0	0	0	0	0	0	0	0	0	0	0	0
POOL TOTAL:	0	0	0	0	0	0	0	0	0	0	0	0	0
MCF TOTAL:	0	0	0	0	0	0	0	0	0	0	0	0	0

BULL MOOSE-BIRDBEAR MCKENZIE COUNTY (API:053)

 CHOCTAW II OIL & GAS, LTD.

	JAN	FEB	MAR	APR	MAY	JUN	JUL	AUG	SEP	OCT	NOV	DEC	YR.CUM
PENNZOIL-DEPCO #22-32													
R&LU: 24332	0	0	0	0	0	0	0	0	0	0	0	0	0
SPACING: NE	0	0	0	0	0	0	0	0	0	0	0	0	0
GAS IN MCF:	0	0	0	0	0	0	0	0	0	0	0	0	0
INTOIL, INC.													

FEDERAL #14-14 SW SW 14-147-101 F# 7535 SOW: PNA CUM-O: 336 CUM-W: 7732 COMP: 02-17-1989

NO. OF WELLS IN POOL: 2													
POOL TOTAL:	0	0	0	0	0	0	0	0	0	0	0	0	0
POOL TOTAL:	0	0	0	0	0	0	0	0	0	0	0	0	0
MCF TOTAL:	0	0	0	0	0	0	0	0	0	0	0	0	0

BULL MOOSE-DUPEROW MCKENZIE COUNTY (API:053)

 BURLINGTON RESOURCES OIL & GAS COMPANY LP

	JAN	FEB	MAR	APR	MAY	JUN	JUL	AUG	SEP	OCT	NOV	DEC	YR.CUM
MOI #11-23													
R&LU: 12635	1281	31	1058	29	1117	31	1056	30	1234	31	1124	30	1142
SPACING: NW	1535	1210	1404	1294	1661	1548	1624	1471	1254	1288	1477	1609	17375
GAS IN MCF:	2985	2346	2432	2498	2877	3002	3314	3005	2474	2493	2160	2364	31950

CHOCTAW II OIL & GAS, LTD.

	JAN	FEB	MAR	APR	MAY	JUN	JUL	AUG	SEP	OCT	NOV	DEC	YR.CUM
BULL MOOSE #22X-32F													
R&LU: 25571	2435	31	2224	29	1922	27	2056	25	2307	31	2212	30	2286
SPACING: NE	88	67	72	50	74	73	141	41	52	51	36	65	810
GAS IN MCF:	2045	1925	1805	1589	1769	1417	1761	1687	1641	1693	1516	1651	20499

	JAN	FEB	MAR	APR	MAY	JUN	JUL	AUG	SEP	OCT	NOV	DEC	YR.CUM
PENNZOIL-DEPCO BN #1-15													
R&LU: 5375	583	25	722	28	601	31	493	26	396	24	693	30	434
SPACING: SE	701	808	865	651	679	890	847	456	593	842	211	0	7543
GAS IN MCF:	844	894	782	1032	962	1334	1047	623	952	1137	248	0	9855

NO. OF WELLS IN POOL: 3													
POOL TOTAL:	4299	4004	3640	3605	3937	4029	3862	3478	3352	3516	3040	3132	43894
POOL TOTAL:	2324	2085	2341	1995	2414	2511	2612	1968	1899	2181	1724	1674	25728
MCF TOTAL:	5874	5165	5019	5119	5608	5753	6122	5315	5067	5323	3924	4015	62304

BULL MOOSE-MADISON MCKENZIE COUNTY (API:053)

 CHOCTAW II OIL & GAS, LTD.

PENNZOIL-DEPCO #22-32 SW NE 22-147-101 F# 6718 SOW: PNA CUM-O: 42966 CUM-W: 40670 COMP: 03-30-1979

PENNZOIL-DEPCO BN #1-15 SW SE 15-147-101 F# 6532 SOW: PNA CUM-O: 159973 CUM-W: 228003 COMP: 10-07-1978

INTOIL, INC.

	JAN	FEB	MAR	APR	MAY	JUN	JUL	AUG	SEP	OCT	NOV	DEC	YR.CUM
FEDERAL #14-14													
R&LU: 11834	1082	31	1079	29	1073	31	956	30	1090	31	865	27	935
SPACING: SW	9005	8621	9729	8362	9286	7630	8163	8569	8424	8681	8066	7605	102141
GAS IN MCF:	1293	1101	1328	1296	1392	1235	1211	1330	1498	1459	972	901	15016

OPERATOR-LEASE	JAN	FEB	MAR	APR	MAY	JUN	JUL	AUG	SEP	OCT	NOV	DEC	YR.CUM
----------------	-----	-----	-----	-----	-----	-----	-----	-----	-----	-----	-----	-----	--------

PENNZOIL EXPLORATION & PRODUCTION CO.

PENNZOIL-DEPCO BN #27-31 NW NE 27-147-101 F# 7264 SOW: PNA CUM-O: 74278 CUM-W: 301063 COMP: 06-05-1980
 SATERSTOL #22-43 NE SE 22-147-101 F# 7779 SOW: PNA CUM-O: 58237 CUM-W: 204442 COMP: 09-12-1980

NO. OF WELLS IN POOL: 5													
POOL TOTAL:	1082	1079	1073	956	1090	865	935	999	960	1020	931	882	11872
POOL TOTAL:	9005	8621	9729	8362	9286	7630	8163	8569	8424	8681	8066	7605	102141
MCF TOTAL:	1293	1101	1328	1296	1392	1235	1211	1330	1498	1459	972	901	15016

BULL MOOSE-RED RIVER MCKENZIE COUNTY (API:053)

 CHOCTAW II OIL & GAS, LTD.

BULL MOOSE #22-12F E2 W2 22-147-101 F# 6704 SOW: PNA CUM-O: 145453 CUM-W: 11667 COMP: 03-14-1986
 BURLINGTON NORTHERN #1X-15 SW SE 15-147-101 F# 7944 SOW: SI CUM-O: 501798 CUM-W: 34542 COMP: 02-28-1981
 R&LU: 0 0 0 0 0 0 0 0 0 0 0 0 0 4
 SPACING: E2 0 0 0 0 0 0 0 0 0 0 0 0 0
 GAS IN MCF: 0 0 0 0 5 203 708 0 0 0 0 26 942

PENNZOIL-DEPCO #22-32 SW NE 22-147-101 F# 6718 SOW: PNA CUM-O: 1298226 CUM-W: 217105 COMP: 03-10-1981

PANTERRA PETROLEUM

JAMES #24-21 SE SW 21-147-101 F# 11664 SOW: PNA CUM-O: 82128 CUM-W: 37767 COMP: 11-10-1985

NO. OF WELLS IN POOL: 4													
POOL TOTAL:	0	0	0	0	4	0	0	0	0	0	0	0	4
POOL TOTAL:	0	0	0	0	0	0	0	0	0	0	0	0	0
MCF TOTAL:	0	0	0	0	5	203	708	0	0	0	0	26	942

BULL RUN-MADISON GOLDEN VALLEY COUNTY (API:033)

 BERCO RESOURCES, LLC

NORTHROP #1-25 SW NW 25-136-106 F# 7425 SOW: PNA CUM-O: 14771 CUM-W: 37967 COMP: 03-16-1980

NO. OF WELLS IN POOL: 1													
POOL TOTAL:	0	0	0	0	0	0	0	0	0	0	0	0	0
POOL TOTAL:	0	0	0	0	0	0	0	0	0	0	0	0	0
MCF TOTAL:	0	0	0	0	0	0	0	0	0	0	0	0	0

BULL RUN-RED RIVER GOLDEN VALLEY COUNTY (API:033)

 BERCO RESOURCES, LLC

NORTHROP #1-25 SW NW 25-136-106 F# 7425 SOW: PNA CUM-O: 739035 CUM-W: 532203 COMP: 12-09-1980
 R&LU: 803 235 18 113 10 0 0 81 5 0 0 15 1 0 0 0 0 165 0 0 0 0 0
 SPACING: W2 3987 1823 0 225 0 0 0 0 0 0 0 0 6035
 GAS IN MCF: 1303 720 0 360 0 27 0 0 0 0 0 0 2410

STARK SWDS #1 NW SE 23-136-106 F# 7784 SOW: PNA CUM-O: 20257 CUM-W: 102182 COMP: 12-04-1980

NO. OF WELLS IN POOL: 2													
POOL TOTAL:	235	113	0	81	0	15	0	0	165	0	0	0	609
POOL TOTAL:	3987	1823	0	225	0	0	0	0	0	0	0	0	6035
MCF TOTAL:	1303	720	0	360	0	27	0	0	0	0	0	0	2410

BULLSNAKE-DUPEROW BILLINGS COUNTY (API:007)

 EQUITABLE RESOURCES ENERGY CO.

KESSEL DEEP #41-6 NE NE 06-141-098 F# 8990 SOW: PNA CUM-O: 24952 CUM-W: 11368 COMP: 03-24-1982

WESCO OPERATING INC.

KORDONOWY-TWIN #34-31 SW SE 31-142-098 F# 9200 SOW: PNA CUM-O: 279081 CUM-W: 124568 COMP: 03-26-1982

OPERATOR-LEASE	JAN	FEB	MAR	APR	MAY	JUN	JUL	AUG	SEP	OCT	NOV	DEC	YR.CUM
NO. OF WELLS IN POOL: 2													
POOL TOTAL:	0	0	0	0	0	0	0	0	0	0	0	0	0
POOL TOTAL:	0	0	0	0	0	0	0	0	0	0	0	0	0
MCF TOTAL:	0	0	0	0	0	0	0	0	0	0	0	0	0

BULLSNAKE-MADISON BILLINGS COUNTY (API:007)

 WESCO OPERATING INC.

KESSEL DEEP #41-6 NE NE 06-141-098 F# 8990 SOW: PNA CUM-O: 63341 CUM-W: 77381 COMP: 12-21-1983
 WESCO OPERATING INC.

KORDONOWY FRYBURG #34-31													
R&LU: 4989	518 31	468 29	477 31	466 30	462 31	441 30	430 31	378 29	329 25	404 31	381 30	381 30	5135
SPACING: SE	12989	11055	11252	10469	9860	10218	12253	10576	10164	13424	14407	16249	142916
GAS IN MCF:	714	630	627	602	578	604	604	578	442	526	473	418	6796
NO. OF WELLS IN POOL: 2													
POOL TOTAL:	518	468	477	466	462	441	430	378	329	404	381	381	5135
POOL TOTAL:	12989	11055	11252	10469	9860	10218	12253	10576	10164	13424	14407	16249	142916
MCF TOTAL:	714	630	627	602	578	604	604	578	442	526	473	418	6796

BULLSNAKE-RED RIVER BILLINGS COUNTY (API:007)

 WESCO OPERATING INC.

STATE KORDONOWY #34-31 SW SE 31-142-098 F# 8603 SOW: PNA CUM-O: 211420 CUM-W: 13242 COMP: 10-29-1981

NO. OF WELLS IN POOL: 1													
POOL TOTAL:	0	0	0	0	0	0	0	0	0	0	0	0	0
POOL TOTAL:	0	0	0	0	0	0	0	0	0	0	0	0	0
MCF TOTAL:	0	0	0	0	0	0	0	0	0	0	0	0	0

BULLSNAKE-SILURIAN BILLINGS COUNTY (API:007)

 WESCO OPERATING INC.

STATE KORDONOWY #34-31 SW SE 31-142-098 F# 8603 SOW: PNA CUM-O: 94346 CUM-W: 145699 COMP: 03-18-1993

NO. OF WELLS IN POOL: 1													
POOL TOTAL:	0	0	0	0	0	0	0	0	0	0	0	0	0
POOL TOTAL:	0	0	0	0	0	0	0	0	0	0	0	0	0
MCF TOTAL:	0	0	0	0	0	0	0	0	0	0	0	0	0

BULLY-BAKKEN MCKENZIE COUNTY (API:053)

 CONOCO, INC.

BULLY FEDERAL "A" #4 NE NW 21-148-100 F# 12984 SOW: PNA CUM-O: 366 CUM-W: 9 COMP: 01-16-1991

NO. OF WELLS IN POOL: 1													
POOL TOTAL:	0	0	0	0	0	0	0	0	0	0	0	0	0
POOL TOTAL:	0	0	0	0	0	0	0	0	0	0	0	0	0
MCF TOTAL:	0	0	0	0	0	0	0	0	0	0	0	0	0

BULLY-DUPEROW MCKENZIE COUNTY (API:053)

 NAUMANN OIL & GAS, INC.

STATE ROGNESS #1 SW SE 16-148-100 F# 11125 SOW: PNA CUM-O: 3652 CUM-W: 15510 COMP: 06-17-1997

NO. OF WELLS IN POOL: 1													
POOL TOTAL:	0	0	0	0	0	0	0	0	0	0	0	0	0
POOL TOTAL:	0	0	0	0	0	0	0	0	0	0	0	0	0
MCF TOTAL:	0	0	0	0	0	0	0	0	0	0	0	0	0

BULLY-RED RIVER MCKENZIE COUNTY (API:053)

 CONOCO, INC.

OPERATOR-LEASE	JAN	FEB	MAR	APR	MAY	JUN	JUL	AUG	SEP	OCT	NOV	DEC	YR.CUM	
BULLY FEDERAL (ND) #1														
NAUMANN OIL & GAS, INC.														
STATE ROGNESS #1														
NO. OF WELLS IN POOL: 2														
POOL TOTAL:	0	0	0	0	0	0	0	0	0	0	0	0	0	
POOL TOTAL:	0	0	0	0	0	0	0	0	0	0	0	0	0	
MCF TOTAL:	0	0	0	0	0	0	0	0	0	0	0	0	0	
BURG-RED RIVER														

LYCO ENERGY CORP.														
PLUMER-LUNDQUIST #25-2														
NO. OF WELLS IN POOL: 1														
POOL TOTAL:	0	0	0	0	0	0	0	0	0	0	0	0	0	
POOL TOTAL:	0	0	0	0	0	0	0	0	0	0	0	0	0	
MCF TOTAL:	0	0	0	0	0	0	0	0	0	0	0	0	0	
BURG-SILURIAN														

LYCO ENERGY CORP.														
PLUMER-LUNDQUIST #25-2														
R&LU: 6861	814	29	709	15	689	15	667	15	588	15	588	15	567	15
SPACING: 8351	5718	3139	3028	3129	2357	1950	1848	1843	1284	1461	742	1208	27707	
GAS IN MCF:	407	216	219	217	219	217	209	230	189	200	174	173	2670	
NO. OF WELLS IN POOL: 1														
POOL TOTAL:	814	709	689	667	588	588	567	622	511	541	471	468	7235	
POOL TOTAL:	5718	3139	3028	3129	2357	1950	1848	1843	1284	1461	742	1208	27707	
MCF TOTAL:	407	216	219	217	219	217	209	230	189	200	174	173	2670	
BURNING MINE-RED RIVER														

CHOCTAW II OIL & GAS, LTD.														
BURNING MINE BUTTE #9-21 BN														
R&LU: 8061	869	31	518	26	297	23	720	30	846	31	883	30	973	31
SPACING: N2	817	650	599	1135	964	883	953	1030	883	1074	467	738	10193	
GAS IN MCF:	1421	1047	1078	1904	1525	1923	1991	2012	1341	1372	483	425	16522	
TITAN OIL, INC.														
BURNING MINE BUTTE #4-33														
R&LU: 716	0	0	0	0	0	0	0	0	0	0	0	0	0	
SPACING: S2	0	0	0	0	0	0	0	0	0	0	0	0	0	
NO. OF WELLS IN POOL: 2														
POOL TOTAL:	869	518	297	720	1332	883	973	1005	810	697	269	590	8963	
POOL TOTAL:	817	650	599	1135	1017	883	953	1030	883	1074	467	738	10246	
MCF TOTAL:	1421	1047	1078	1904	1525	1923	1991	2012	1341	1372	483	425	16522	
BUTTE-MADISON														

MERIDIAN OIL, INC.														
JOHNSTON-STATE #21-4														
USA #11-9														
NO. OF WELLS IN POOL: 2														
POOL TOTAL:	0	0	0	0	0	0	0	0	0	0	0	0	0	
POOL TOTAL:	0	0	0	0	0	0	0	0	0	0	0	0	0	
MCF TOTAL:	0	0	0	0	0	0	0	0	0	0	0	0	0	

OPERATOR-LEASE JAN FEB MAR APR MAY JUN JUL AUG SEP OCT NOV DEC YR.CUM

CABERNET-MADISON DUNN COUNTY (API:025)

 ARMSTRONG OPERATING, INC.

BEAUDOIN #36-1 E2 SW 36-144-097 F# 14442 SOW: P CUM-O: 89912 CUM-W: 108288 COMP: 10-15-1996
 R&LU: 10023 1197 29 867 26 981 31 929 30 808 27 851 30 807 31 750 31 725 30 694 31 660 30 657 31 9926
 SPACING: SW 3693 2654 2722 2727 2505 2874 2967 2947 2846 3029 2861 2894 34719
 GAS IN MCF: 976 707 800 757 659 694 658 611 591 566 538 535 8092

STROH #6-1 SE NW 06-143-096 F# 14691 SOW: PNA CUM-O: 4911 CUM-W: 12202 COMP: 10-28-1997

NO. OF WELLS IN POOL: 2
 POOL TOTAL: 1197 867 981 929 808 851 807 750 725 694 660 657 9926
 POOL TOTAL: 3693 2654 2722 2727 2505 2874 2967 2947 2846 3029 2861 2894 34719
 MCF TOTAL: 976 707 800 757 659 694 658 611 591 566 538 535 8092

CAMEL BUTTE-BAKKEN MCKENZIE COUNTY (API:053)

 AMPOLEX (TEXAS), INC.

TANK EXCHANGE #13-2 SW SW 02-151-096 F# 10226 SOW: PNA CUM-O: 17531 CUM-W: 4925 COMP: 11-04-1983

NO. OF WELLS IN POOL: 1
 POOL TOTAL: 0 0 0 0 0 0 0 0 0 0 0 0 0
 POOL TOTAL: 0 0 0 0 0 0 0 0 0 0 0 0 0
 MCF TOTAL: 0 0 0 0 0 0 0 0 0 0 0 0 0

CAMEL BUTTE-DEVONIAN MCKENZIE COUNTY (API:053)

 K & J OPERATING, INC.

GEORGE TANK #1 NE SE 27-151-096 F# 3680 SOW: PNA CUM-O: 345130 CUM-W: 60650 COMP: 12-03-1964

SOUTHWESTERN PRODUCTION CORP.

ALFRED BROWN #1 NE NE 34-151-096 F# 3614 SOW: P CUM-O: 614362 CUM-W: 676203 COMP: 09-07-1964
 R&LU: 0 22 2 20 2 25 2 22 2 22 2 14 2 9 1 14 1 16 2 14 2 6 1 14 1 198
 SPACING: N2 0

GEORGE TANK #2 NW SE 27-151-096 F# 8873 SOW: PNA CUM-O: 86022 CUM-W: 277598 COMP: 06-04-1982

NO. OF WELLS IN POOL: 3
 POOL TOTAL: 22 20 25 22 22 14 9 14 16 14 6 14 198
 POOL TOTAL: 0 0 0 0 0 0 0 0 0 0 0 0 0
 MCF TOTAL: 0 0 0 0 0 0 0 0 0 0 0 0 0

CAMEL BUTTE-MADISON MCKENZIE COUNTY (API:053)

 AMPOLEX (TEXAS), INC.

RICE #2-10 NW NE 10-151-096 F# 10118 SOW: PNA CUM-O: 27025 CUM-W: 102942 COMP: 07-22-1983

JETTISON, INC.

KOSHMAN #41-9 NE NE 09-151-096 F# 10449 SOW: PNA CUM-O: 10869 CUM-W: 47238 COMP: 02-27-1984

PANTHER CREEK RESOURCES, LLC

TANK #22-22-S NE NW 22-151-096 F# 8124 SOW: P CUM-O: 45118 CUM-W: 85652 COMP: 08-31-1991
 R&LU: 3699 355 31 289 24 286 28 220 12 383 31 325 30 286 30 314 31 372 30 328 31 201 28 365 31 3724
 SPACING: NW 1134 918 941 456 1080 1017 943 1093 1073 1107 773 853 11388
 GAS IN MCF: 544 280 211 231 545 557 389 637 537 542 346 195 5014

PROSPECTIVE INVESTMENT & TRADING CO., LTD.

SKAVENGER #11-3 SWD NE SW 03-151-096 F# 11540 SOW: PNA CUM-O: 60584 CUM-W: 221603 COMP: 11-08-1985

SKAVENGER #14-3 SE SW 03-151-096 F# 10050 SOW: P CUM-O: 334364 CUM-W: 291604 COMP: 03-28-1983
 R&LU: 4254 438 31 422 29 520 30 336 30 336 31 360 30 373 31 370 31 360 30 212 29 376 28 398 31 4501
 SPACING: SW* 1853 1764 2523 2421 2429 2197 2132 2020 1818 1491 1937 1929 24514
 GAS IN MCF: 1148 1192 1479 1618 827 1209 1195 1294 1249 830 2109 1580 15730

OPERATOR-LEASE	JAN	FEB	MAR	APR	MAY	JUN	JUL	AUG	SEP	OCT	NOV	DEC	YR.CUM
TANK #13-10													
R&LU: 3827	279 31	271 29	254 18	287 13	313 29	377 30	359 29	344 31	377 30	267 31	448 30	272 31	3848
SPACING: SW	3452	3024	2210	1978	4384	5323	4359	3281	3856	2678	3560	3093	41198
GAS IN MCF:	1568	683	400	279	888	1330	1119	981	1403	839	792	909	11191
TANK #16-4													
R&LU: 4779	488 31	410 29	452 31	401 30	445 31	382 30	289 28	447 31	422 30	367 31	433 30	380 31	4916
SPACING: SE	2171	2067	2154	1880	2174	2106	1542	2098	1907	1783	1995	1936	23813
GAS IN MCF:	1408	1179	846	517	726	1394	494	1255	996	1533	1307	1511	13166
TANK #3-10R													
R&LU: 6983	597 17	0 0	0 0	53 4	30 2	49 2	1326 31	1284 31	957 27	1242 31	1105 30	740 31	7383
SPACING: NW#	0	0	0	0	0	379	10370	9293	8042	8438	8620	6793	51935
GAS IN MCF:	2403	0	0	4	2	27	1441	976	708	1215	1719	1183	9678

SAMEDAN OIL CORP.

TANK #3-10 NE NW 10-151-096 F# 10125 SOW: PNA CUM-O: 343957 CUM-W: 321230 COMP: 06-11-1983

SOUTHWESTERN PRODUCTION CORP.

GEORGE TANK #2													
R&LU: 11953	1037 30	912 28	1184 30	1110 30	970 31	1105 30	929 31	1165 31	1043 29	1073 31	828 30	910 30	12266
SPACING: SE	43	33	48	52	46	39	48	44	41	46	39	41	520
GAS IN MCF:	1335	1242	1338	1009	1064	1275	1673	1454	1539	1460	1294	1120	15803

WESCO OPERATING INC.

RICE #15-3													
R&LU: 2725	357 28	274 29	290 31	236 29	204 28	246 30	242 29	226 31	211 25	181 31	183 27	208 31	2858
SPACING: SE	863	847	831	803	702	721	691	497	529	632	517	483	8116
GAS IN MCF:	887	767	764	1136	976	688	846	895	606	817	441	677	9500

NO. OF WELLS IN POOL: 11

POOL TOTAL:	3551	2578	2986	2643	2681	2844	3804	4150	3742	3670	3574	3273	39496
POOL TOTAL:	9516	8653	8707	7590	10815	11782	20085	18326	17266	16175	17441	15128	161484
MCF TOTAL:	9293	5343	5038	4794	5028	6480	7157	7492	7038	7236	8008	7175	80082

CAMEL BUTTE-SILURIAN

MCKENZIE COUNTY (API:053)

PANTERRA PETROLEUM

TANK #24-15 SE SW 15-151-096 F# 9773 SOW: PNA CUM-O: 173152 CUM-W: 87846 COMP: 01-13-1983

PANTHER CREEK RESOURCES, LLC

TANK #22-22-S SE NW 22-151-096 F# 8124 SOW: PNA CUM-O: 74230 CUM-W: 38830 COMP: 05-31-1981

PROSPECTIVE INVESTMENT & TRADING CO., LTD.

ANDERSON STATE #A-1													
R&LU: 0	7 6	8 29	9 5	8 3	9 3	0 5	4 6	4 4	4 4	0 31	4 6	4 6	61
SPACING: N2	28	30	60	26	37	30	20	25	42	30	37	51	416
GAS IN MCF:	12	39	24	46	66	90	19	30	48	84	27	6	491

WYOMING RESOURCES CORP.

WHITE EAGLE #42-22 SE NE 22-151-096 F# 10165 SOW: PNA CUM-O: 24087 CUM-W: 15888 COMP: 10-04-1983

NO. OF WELLS IN POOL: 4

POOL TOTAL:	7	8	9	8	9	0	4	4	4	0	4	4	61
POOL TOTAL:	28	30	60	26	37	30	20	25	42	30	37	51	416
MCF TOTAL:	12	39	24	46	66	90	19	30	48	84	27	6	491

CAMEL HUMP-RED RIVER

GOLDEN VALLEY COUNTY (API:033)

BERCO RESOURCES, INC.

TESCHER #3 NW NE 31-141-103 F# 8460 SOW: PNA CUM-O: 251248 CUM-W: 41978 COMP: 06-18-1981

HAMON OPERATING CO.

OPERATOR-LEASE	JAN	FEB	MAR	APR	MAY	JUN	JUL	AUG	SEP	OCT	NOV	DEC	YR.CUM
TESCHER #2				SE NE 25-141-104	F# 7679	SOW: PNA	CUM-O: 151067	CUM-W: 1828	COMP: 09-08-1980				
WHITING PETROLEUM CORP.													
TESCHER #42-25				SE NE 25-141-104	F# 12132	SOW: P	CUM-O: 207607	CUM-W: 53118	COMP: 09-01-1987				
R&LU: 7247	663 31	590 29	620 31	622 30	631 31	594 30	581 29	614 31	614 30	612 31	572 28	609 31	7322
SPACING: E2	323	281	330	275	335	256	257	322	307	318	262	379	3645
GAS IN MCF:	779	694	728	730	743	698	683	722	722	720	663	704	8586
NO. OF WELLS IN POOL: 3													
POOL TOTAL:	663	590	620	622	631	594	581	614	614	612	572	609	7322
POOL TOTAL:	323	281	330	275	335	256	257	322	307	318	262	379	3645
MCF TOTAL:	779	694	728	730	743	698	683	722	722	720	663	704	8586

CAMP-DUPEROW MCKENZIE COUNTY (API:053)													

WESTPORT OIL & GAS CO., INC.													
NELSON 17 #1				NW NW 17-152-101	F# 11747	SOW: P	CUM-O: 66089	CUM-W: 91462	COMP: 06-19-1996				
R&LU: 8890	856 31	836 29	847 31	832 30	792 31	802 30	820 31	793 31	721 30	704 31	491 29	463 30	8957
SPACING: W2	1508	1370	1435	1391	1236	1470	1161	1154	1055	1066	888	982	14716
GAS IN MCF:	582	539	587	481	578	472	541	495	465	403	148	109	5400
NO. OF WELLS IN POOL: 1													
POOL TOTAL:	856	836	847	832	792	802	820	793	721	704	491	463	8957
POOL TOTAL:	1508	1370	1435	1391	1236	1470	1161	1154	1055	1066	888	982	14716
MCF TOTAL:	582	539	587	481	578	472	541	495	465	403	148	109	5400

CAMP-MADISON MCKENZIE COUNTY (API:053)													

CONOCO, INC.													
LINDVIG DAVIDSON "A" #1				SW NE 15-152-101	F# 9654	SOW: PNA	CUM-O: 71005	CUM-W: 95722	COMP: 01-16-1983				
NELSON 81 #1				SE SW 29-152-101	F# 9593	SOW: PNA	CUM-O: 33765	CUM-W: 73349	COMP: 10-20-1982				
H & R WELL SERVICES, INC.													
ABELMANN #1				SE NE 21-152-101	F# 9621	SOW: P	CUM-O: 46342	CUM-W: 34933	COMP: 01-15-1985				
R&LU: 4198	506 31	385 28	483 31	401 28	389 31	351 29	349 30	298 29	355 30	275 31	292 10	99 30	4183
SPACING: NE	407	323	353	365	297	839	295	288	346	299	186	70	4068
GAS IN MCF:	144	167	181	47	0	117	2	7	185	192	90	9	1141
SCHMITZ #1-8				NE NE 08-152-101	F# 11181	SOW: P	CUM-O: 78149	CUM-W: 42987	COMP: 12-10-1984				
R&LU: 3693	409 31	319 29	423 31	346 29	387 31	169 29	315 26	397 31	336 30	361 31	17 3	237 31	3716
SPACING: NE	172	130	262	186	422	48	117	268	208	168	59	256	2296
GAS IN MCF:	157	135	247	245	286	149	114	143	199	236	19	160	2090

TOTAL MINATOME CORP.													
ECKERT FOUNDATION #2-8				NE NW 08-152-101	F# 11209	SOW: PNA	CUM-O: 28427	CUM-W: 44997	COMP: 01-27-1985				
WESCO OPERATING INC.													
KLIHN #1				NW SE 20-152-101	F# 9709	SOW: P	CUM-O: 36799	CUM-W: 77128	COMP: 12-12-1987				
R&LU: 3077	441 19	284 27	343 29	272 29	261 31	227 30	212 12	528 27	353 22	22 29	210 29	36 2	3189
SPACING: SE	1200	1434	1293	662	691	566	398	622	724	171	389	60	8210
GAS IN MCF:	288	372	515	521	452	275	52	84	84	61	64	21	2789

WESTPORT OIL & GAS CO., INC.													
ABELMANN-DAVIDSON #1				NW SW 22-152-101	F# 9716	SOW: PNA	CUM-O: 29561	CUM-W: 58617	COMP: 02-21-1983				
ANDERSON 32 #1				SW NE 10-152-101	F# 11059	SOW: P	CUM-O: 515959	CUM-W: 14329	COMP: 09-13-1984				
R&LU: 20143	2040 31	1952 29	1986 31	1800 30	1695 31	1604 30	1630 31	1569 31	1515 30	1528 31	1445 29	1430 31	20194
SPACING: NE	152	117	146	166	161	142	140	111	112	151	128	168	1694
GAS IN MCF:	1411	1352	1289	1164	1176	1179	1238	939	1128	834	1100	732	13542
ANDERSON 33 #1				NW SE 10-152-101	F# 10829	SOW: P	CUM-O: 187978	CUM-W: 54599	COMP: 06-25-1984				
R&LU: 4330	408 31	389 29	418 31	392 30	389 31	391 30	327 27	126 29	367 29	382 31	355 27	389 31	4333
SPACING: SE	214	224	218	213	168	222	170	289	220	214	191	160	2503
GAS IN MCF:	650	565	592	594	658	663	610	646	594	579	559	516	7226

OPERATOR-LEASE	JAN	FEB	MAR	APR	MAY	JUN	JUL	AUG	SEP	OCT	NOV	DEC	YR.CUM
LINDVIG DAVIDSON "B" #1				NE NW 15-152-101	F# 10656	SOW: P	CUM-O: 138538	CUM-W: 52806	COMP: 04-04-1984				
R&LU: 3809	165 21	275 29	325 31	362 30	352 31	347 30	351 31	343 31	330 30	375 31	327 29	337 31	3889
SPACING: NW	199	235	232	204	215	225	229	254	205	210	212	236	2656
GAS IN MCF:	196	222	311	319	338	363	374	355	413	320	381	356	3948
LINDVIG DAVIDSON "C" #1				SW NW 14-152-101	F# 9696	SOW: PNA	CUM-O: 24032	CUM-W: 36036	COMP: 02-17-1983				
LINDVIG DAVIDSON "D" #1				SE SW 11-152-101	F# 9767	SOW: PNA	CUM-O: 88724	CUM-W: 41043	COMP: 02-14-1983				
LINDVIG 10 #1				NE NW 10-152-101	F# 11316	SOW: P	CUM-O: 215014	CUM-W: 36418	COMP: 01-29-1985				
R&LU: 3423	287 31	267 29	312 31	274 30	278 31	288 28	279 30	280 30	264 30	314 31	279 29	244 31	3366
SPACING: NW	218	203	198	201	199	208	220	249	216	202	208	212	2534
GAS IN MCF:	404	292	358	325	377	287	344	304	305	299	370	324	3989
LINDVIG 3 #1				SW SW 03-152-101	F# 11200	SOW: P	CUM-O: 139572	CUM-W: 46369	COMP: 01-06-1985				
R&LU: 4362	395 31	373 29	385 30	358 29	345 28	375 29	372 30	369 29	346 30	363 30	352 29	346 31	4379
SPACING: SW	154	144	125	122	223	156	137	130	120	121	126	126	1684
GAS IN MCF:	466	438	413	407	386	494	477	442	413	412	368	485	5201
LINDVIG 9 #1				NE NE 09-152-101	F# 11613	SOW: P	CUM-O: 164045	CUM-W: 82050	COMP: 09-07-1985				
R&LU: 3848	378 31	345 29	372 31	329 29	375 31	323 29	351 31	316 31	262 30	197 29	307 29	212 22	3767
SPACING: NE	359	337	342	289	341	328	348	322	230	258	382	238	3774
GAS IN MCF:	372	333	373	338	356	428	479	386	321	228	308	209	4131
RETTIG #1				NW NE 29-152-101	F# 9708	SOW: PNA	CUM-O: 130668	CUM-W: 103698	COMP: 02-02-1983				
SHAE #1				NW SW 10-152-101	F# 11614	SOW: P	CUM-O: 77156	CUM-W: 61782	COMP: 02-03-1989				
R&LU: 4762	425 31	406 29	424 31	412 30	407 31	395 30	385 30	395 31	307 30	395 31	386 29	371 31	4708
SPACING: SW	458	413	424	413	430	401	404	383	389	399	374	362	4850
GAS IN MCF:	265	233	293	318	332	257	309	313	285	294	190	235	3324
STEPANEK #1				E2 NW 28-152-101	F# 9504	SOW: P	CUM-O: 146981	CUM-W: 119129	COMP: 02-18-1987				
R&LU: 9791	822 31	764 29	794 28	873 30	827 31	856 30	770 28	837 31	798 30	796 31	609 24	863 31	9609
SPACING: NW	736	667	645	776	715	741	728	769	669	704	557	674	8381
GAS IN MCF:	1037	1049	937	1013	1091	1003	816	941	809	905	146	761	10508
NO. OF WELLS IN POOL: 18													
POOL TOTAL:	6276	5759	6265	5819	5705	5326	5341	5458	5233	5008	4579	4564	65333
POOL TOTAL:	4269	4227	4238	3597	3862	3876	3186	3685	3439	2897	2812	2562	42650
MCF TOTAL:	5390	5158	5509	5291	5452	5215	4815	4560	4736	4360	3595	3808	57889

CAMP-RED RIVER MCKENZIE COUNTY (API:053)

H & R WELL SERVICES, INC.

ABELMANN #1 SE NE 21-152-101 F# 9621 SOW: PNA CUM-O: 16914 CUM-W: 4929 COMP: 11-13-1982

WESCO OPERATING INC.

KIIHN #1 NW SE 20-152-101 F# 9709 SOW: PNA CUM-O: 29007 CUM-W: 92101 COMP: 01-11-1983

WESTPORT OIL & GAS CO., INC.

LINDVIG #32-9 SW NE 09-152-101 F# 14820 SOW: P CUM-O: 25166 CUM-W: 17263 COMP: 05-21-1998
R&LU: 7497 635 27 721 29 756 31 425 16 402 23 796 30 802 31 556 25 692 30 452 21 917 29 356 14 7510
SPACING: E2 395 467 382 301 303 622 565 454 505 407 556 269 5226
GAS IN MCF: 2598 2395 2937 1851 1356 1877 2689 1454 1519 1010 2522 1079 23287

NELSON 17 #1 NW NW 17-152-101 F# 11747 SOW: PNA CUM-O: 21008 CUM-W: 6652 COMP: 02-13-1986

SCHMITZ #1-9 NW SW 09-152-101 F# 8963 SOW: P CUM-O: 159371 CUM-W: 278494 COMP: 09-13-1982
R&LU: 6213 440 26 498 29 492 31 475 30 491 31 498 29 558 31 603 31 574 30 529 31 521 26 481 24 6160
SPACING: W2 839 930 940 831 707 524 784 745 590 720 654 619 8883
GAS IN MCF: 176 196 235 232 268 419 480 436 514 365 494 470 4285

NO. OF WELLS IN POOL: 5
POOL TOTAL: 1075 1219 1248 900 893 1294 1360 1159 1266 981 1438 837 13670
POOL TOTAL: 1234 1397 1322 1132 1010 1146 1349 1199 1095 1127 1210 888 14109
MCF TOTAL: 2774 2591 3172 2083 1624 2296 3169 1890 2033 1375 3016 1549 27572

CAMP-STONEWALL MCKENZIE COUNTY (API:053)

WESTPORT OIL & GAS CO., INC.

OPERATOR-LEASE	JAN	FEB	MAR	APR	MAY	JUN	JUL	AUG	SEP	OCT	NOV	DEC	YR.CUM
LINDVIG #32-9				SW NE 09-152-101	F# 14820	SOW: P	CUM-O: 13944	CUM-W: 5494	COMP: 06-26-1998				
R&LU: 1889	238 27	270 29	285 31	95 16	96 31	145 30	146 31	122 31	126 30	118 31	141 30	48 14	1830
SPACING: E2	149	175	143	67	72	113	103	99	92	106	85	36	1240
GAS IN MCF:	976	900	1103	416	321	342	490	318	277	264	388	144	5939
NELSON 17 #1				NW NW 17-152-101	F# 11747	SOW: PNA	CUM-O: 68116	CUM-W: 8473	COMP: 12-01-1986				
STEPANEK #1				E2 NW 28-152-101	F# 9504	SOW: PNA	CUM-O: 47411	CUM-W: 54331	COMP: 08-12-1982				
NO. OF WELLS IN POOL: 3													
POOL TOTAL:	238	270	285	95	96	145	146	122	126	118	141	48	1830
POOL TOTAL:	149	175	143	67	72	113	103	99	92	106	85	36	1240
MCF TOTAL:	976	900	1103	416	321	342	490	318	277	264	388	144	5939

CANDAK-RED RIVER DIVIDE COUNTY (API:023)

AGATE PETROLEUM, INC.

ARNOLD HAGEN STATE #1				NW NW 10-163-098	F# 9622	SOW: PNA	CUM-O: 45390	CUM-W: 365837	COMP: 09-01-1982				
LYCO ENERGY CORP.													

CANDAK-HANSON #33-14-H1				SE SW 33-164-098	F# 9677	SOW: PNA	CUM-O: 77495	CUM-W: 609881	COMP: 09-22-1982				
NO. OF WELLS IN POOL: 2													
POOL TOTAL:	0	0	0	0	0	0	0	0	0	0	0	0	0
POOL TOTAL:	0	0	0	0	0	0	0	0	0	0	0	0	0
MCF TOTAL:	0	0	0	0	0	0	0	0	0	0	0	0	0

CANNONBALL-RED RIVER SLOPE COUNTY (API:087)

ANADARKO PETROLEUM CORP.

TENNANT #A-1				SW SE 26-135-106	F# 9883	SOW: PNA	CUM-O: 80032	CUM-W: 249077	COMP: 04-22-1983				
NO. OF WELLS IN POOL: 1													
POOL TOTAL:	0	0	0	0	0	0	0	0	0	0	0	0	0
POOL TOTAL:	0	0	0	0	0	0	0	0	0	0	0	0	0
MCF TOTAL:	0	0	0	0	0	0	0	0	0	0	0	0	0

CAPA-MADISON WILLIAMS COUNTY (API:105)

AMERADA HESS CORP.

CAPA-MADISON UNIT #C-202				NW NE 02-154-096	F# 757	SOW: SI	CUM-O: 88314	CUM-W: 208416	COMP: 11-27-1954				
CAPA-MADISON UNIT #D-203				SE SE 35-155-096	F# 705	SOW: SI	CUM-O: 104888	CUM-W: 83191	COMP: 10-18-1954				
R&LU: 3	2 1	0 0	0 0	0 0	0 0	0 0	0 0	0 0	0 0	0 0	0 0	0 0	2
SPACING: U	0	0	0	0	0	0	0	0	0	0	0	0	0
GAS IN MCF:	6	0	0	0	0	0	0	0	0	0	0	0	6
CAPA-MADISON UNIT #D-205				SE NE 35-155-096	F# 532	SOW: PNA	CUM-O: 318543	CUM-W: 882749	COMP: 05-11-1954				
CAPA-MADISON UNIT #E-204				NW SW 36-155-096	F# 784	SOW: SI	CUM-O: 199913	CUM-W: 432403	COMP: 03-28-1955				
R&LU: 3	2 1	0 0	0 0	0 0	0 0	0 0	0 0	0 0	0 0	0 0	0 0	0 0	2
SPACING: U	0	0	0	0	0	0	0	0	0	0	0	0	0
GAS IN MCF:	6	0	0	0	0	0	0	0	0	0	0	0	6
CAPA-MADISON UNIT #E-208				NW SW 25-155-096	F# 764	SOW: TA	CUM-O: 115329	CUM-W: 186547	COMP: 12-20-1954				
CAPA-MADISON UNIT #F-205				SE NW 36-155-096	F# 1290	SOW: P	CUM-O: 296248	CUM-W: 1232050	COMP: 02-18-1957				
R&LU: 1928	232 29	207 27	317 29	166 27	236 29	212 28	289 31	7 10	300 1	146 11	0 0	77 7	2189
SPACING: U	362	362	293	273	258	304	144	54	9	85	0	374	2518
GAS IN MCF:	637	754	1399	949	995	1119	691	127	0	0	0	52	6723
CAPA-MADISON UNIT #F-209				SE NW 25-155-096	F# 578	SOW: PNA	CUM-O: 171193	CUM-W: 335741	COMP: 06-08-1954				
CAPA-MADISON UNIT #G-206				NW NE 36-155-096	F# 1015	SOW: SI	CUM-O: 120700	CUM-W: 158316	COMP: 01-24-1956				
CAPA-MADISON UNIT #G-210				NW NE 25-155-096	F# 791	SOW: PNA	CUM-O: 79687	CUM-W: 133336	COMP: 01-21-1955				

OPERATOR-LEASE -----	JAN ---	FEB ---	MAR ---	APR ---	MAY ---	JUN ---	JUL ---	AUG ---	SEP ---	OCT ---	NOV ---	DEC ---	YR.CUM -----
CAPA-MADISON UNIT #H-205				SE NE 36-155-096	F# 1140	SOW: SI	CUM-O: 105994	CUM-W: 128443	COMP: 08-10-1956				
CAPA-MADISON UNIT #H-209				SE NE 25-155-096	F# 608	SOW: SI	CUM-O: 207629	CUM-W: 569101	COMP: 07-22-1954				
R&LU: 947	168 29	173 27	132 29	140 28	81 17	57 11	20 4	4 10	0 0	0 0	0 0	0 0	775
SPACING: U	1673	1655	1489	1564	982	784	279	31	0	0	0	0	8457
GAS IN MCF:	460	636	576	801	340	303	47	72	0	0	0	0	3235
CAPA-MADISON UNIT #H-211				SE SE 24-155-096	F# 787	SOW: SI	CUM-O: 147688	CUM-W: 405327	COMP: 02-22-1955				
CAPA-MADISON UNIT #I-208				NW SW 30-155-095	F# 1215	SOW: TA	CUM-O: 61323	CUM-W: 353756	COMP: 09-01-1956				
CAPA-MADISON UNIT #I-210				NW NW 30-155-095	F# 687	SOW: SI	CUM-O: 125024	CUM-W: 300211	COMP: 10-08-1954				
CAPA-MADISON UNIT #I-212				NW SW 19-155-095	F# 963	SOW: SI	CUM-O: 136803	CUM-W: 350489	COMP: 10-03-1955				
CAPA-MADISON UNIT #J-205				SE NW 31-155-095	F# 1146	SOW: TA	CUM-O: 84489	CUM-W: 86057	COMP: 07-19-1956				
CAPA-MADISON UNIT #J-209				SE NW 30-155-095	F# 1013	SOW: SI	CUM-O: 260334	CUM-W: 706738	COMP: 12-29-1955				
R&LU: 833	151 29	145 22	109 29	119 28	69 16	47 10	23 5	4 10	0 0	0 0	0 0	0 0	667
SPACING: U	959	964	868	943	592	473	374	33	0	0	0	0	5206
GAS IN MCF:	413	533	482	682	290	245	57	77	0	0	0	0	2779
CAPA-MADISON UNIT #J-211				SE SW 19-155-095	F# 1025	SOW: SI	CUM-O: 365802	CUM-W: 919744	COMP: 08-01-1956				
R&LU: 902	156 29	160 27	121 29	131 28	76 17	53 9	24 4	5 10	0 0	0 0	0 0	0 0	726
SPACING: U	1126	1093	984	1059	665	531	171	34	0	0	0	0	5663
GAS IN MCF:	427	589	536	750	319	282	57	81	0	0	0	0	3041
CAPA-MADISON UNIT #K-204				NW SE 31-155-095	F# 1283	SOW: SI	CUM-O: 156289	CUM-W: 457243	COMP: 11-16-1956				
R&LU: 254	127 14	95 9	0 0	0 0	0 0	0 0	0 0	0 0	0 0	0 0	0 0	0 0	222
SPACING: U	593	565	0	0	0	0	0	0	0	0	0	0	1158
GAS IN MCF:	349	348	0	0	0	0	0	0	0	0	0	0	697
CAPA-MADISON UNIT #K-206				NW NE 31-155-095	F# 1213	SOW: TA	CUM-O: 136892	CUM-W: 113590	COMP: 12-11-1956				
CAPA-MADISON UNIT #K-212				NW SE 19-155-095	F# 1247	SOW: SI	CUM-O: 131436	CUM-W: 643183	COMP: 12-13-1956				
CAPA-MADISON UNIT #K-214				NW NE 19-155-095	F# 1424	SOW: PNA	CUM-O: 63959	CUM-W: 185336	COMP: 05-23-1957				
CAPA-MADISON UNIT #L-203				SE SE 31-155-095	F# 1099	SOW: TA	CUM-O: 76032	CUM-W: 71795	COMP: 04-10-1956				
CAPA-MADISON UNIT #L-207				SE SE 30-155-095	F# 1214	SOW: SI	CUM-O: 27289	CUM-W: 128293	COMP: 11-18-1956				
CAPA-MADISON UNIT #L-209				SE NE 30-155-095	F# 1212	SOW: SI	CUM-O: 183513	CUM-W: 508634	COMP: 11-01-1956				
R&LU: 1090	203 29	199 24	139 26	151 28	88 16	63 12	32 4	5 10	0 0	0 0	0 0	0 0	880
SPACING: U	1636	1601	1368	1450	912	728	330	40	0	0	0	0	8065
GAS IN MCF:	557	733	615	862	370	345	76	95	0	0	0	0	3653
CAPA-MADISON UNIT #L-213				SE NE 19-155-095	F# 1017	SOW: SI	CUM-O: 80558	CUM-W: 97303	COMP: 04-08-1956				
CAPA-MADISON UNIT #M-206				NW NW 32-155-095	F# 1141	SOW: SI	CUM-O: 75220	CUM-W: 347641	COMP: 08-01-1956				
CAPA-MADISON UNIT #M-208				NW SW 29-155-095	F# 1199	SOW: SI	CUM-O: 286089	CUM-W: 585599	COMP: 08-13-1956				
CAPA-MADISON UNIT #M-210				NW NW 29-155-095	F# 1154	SOW: SI	CUM-O: 192265	CUM-W: 363746	COMP: 06-28-1956				
R&LU: 418	11 2	58 17	77 15	183 27	37 3	5 1	0 0	0 0	0 0	0 0	0 0	0 0	371
SPACING: U	285	1290	1552	2993	489	52	0	0	0	0	0	0	6661
GAS IN MCF:	31	215	341	1050	156	22	0	0	0	0	0	0	1815
CAPA-MADISON UNIT #M-212				NW SW 20-155-095	F# 1168	SOW: TA	CUM-O: 287421	CUM-W: 749447	COMP: 08-14-1956				
CAPA-MADISON UNIT #M-214HR				NW NW 20-155-095	F# 720	SOW: P	CUM-O: 152499	CUM-W: 401906	COMP: 05-10-1955				
R&LU: 41	8 2	22 4	7 9	0 0	0 1	5 1	8 3	0 0	0 0	0 0	0 0	0 0	50
SPACING: U	106	62	330	0	51	20	106	0	0	0	0	0	675
GAS IN MCF:	22	82	31	0	4	22	19	0	0	0	0	0	180
CAPA-MADISON UNIT #N-205				SE NW 32-155-095	F# 1057	SOW: TA	CUM-O: 89056	CUM-W: 238161	COMP: 01-12-1956				
CAPA-MADISON UNIT #N-207				SE SW 29-155-095	F# 1245	SOW: WI	CUM-O: 203091	CUM-W: 263952	COMP: 01-02-1957				
CAPA-MADISON UNIT #N-209				SE NW 29-155-095	F# 1056	SOW: SI	CUM-O: 363369	CUM-W: 778357	COMP: 01-11-1956				
CAPA-MADISON UNIT #N-213				SE NW 20-155-095	F# 1046	SOW: SI	CUM-O: 269245	CUM-W: 748938	COMP: 03-13-1956				
CAPA-MADISON UNIT #O-204				NW SE 32-155-095	F# 1020	SOW: PNA	CUM-O: 97687	CUM-W: 48274	COMP: 11-25-1955				
CAPA-MADISON UNIT #O-206				NW NE 32-155-095	F# 1373	SOW: PNA	CUM-O: 171355	CUM-W: 361829	COMP: 03-16-1957				
CAPA-MADISON UNIT #O-208				NW SE 29-155-095	F# 1122	SOW: SI	CUM-O: 250277	CUM-W: 562481	COMP: 06-17-1956				
CAPA-MADISON UNIT #O-214				NW NE 20-155-095	F# 998	SOW: SI	CUM-O: 435424	CUM-W: 1247081	COMP: 11-05-1955				

OPERATOR-LEASE	JAN	FEB	MAR	APR	MAY	JUN	JUL	AUG	SEP	OCT	NOV	DEC	YR.CUM
CAPA-MADISON UNIT #O-216				NW SE 17-155-095	F# 865	SOW: PNA	CUM-O: 147683	CUM-W: 207308	COMP: 06-10-1955				
CAPA-MADISON UNIT #P-205				SE NE 32-155-095	F# 1458	SOW: SI	CUM-O: 150153	CUM-W: 321093	COMP: 07-06-1957				
CAPA-MADISON UNIT #P-207				SE SE 29-155-095	F# 1322	SOW: TA	CUM-O: 175764	CUM-W: 583969	COMP: 04-09-1957				
CAPA-MADISON UNIT #P-209				SE NE 29-155-095	F# 1240	SOW: TA	CUM-O: 167609	CUM-W: 802418	COMP: 09-29-1956				
CAPA-MADISON UNIT #P-211				SE SE 20-155-095	F# 1232	SOW: WI	CUM-O: 92598	CUM-W: 161363	COMP: 09-06-1956				
CAPA-MADISON UNIT #Q-208				NW SW 28-155-095	F# 1494	SOW: WI	CUM-O: 53192	CUM-W: 34377	COMP: 08-25-1957				
CAPA-MADISON UNIT #Q-210				NW NW 28-155-095	F# 1321	SOW: TA	CUM-O: 135038	CUM-W: 216592	COMP: 02-23-1957				
CAPA-MADISON UNIT #Q-214				NW NW 21-155-095	F# 2007	SOW: TA	CUM-O: 95534	CUM-W: 84568	COMP: 09-18-1958				
CAPA-MADISON UNIT #R-211				SE SW 21-155-095	F# 1600	SOW: TA	CUM-O: 12565	CUM-W: 34011	COMP: 03-15-1960				
NO. OF WELLS IN UNIT: 48													
UNIT TOTAL:	1060	1059	902	890	587	442	396	25	300	146	0	77	5884
UNIT TOTAL:	6740	7592	6884	8282	3949	2892	1404	192	9	85	0	374	38403
MCF TOTAL:	2908	3890	3980	5094	2474	2338	947	452	0	0	0	52	22135

AMPOLEX (TEXAS), INC.

LARMER #6-6 SE NW 06-154-095 F# 8981 SOW: PNA CUM-O: 9160 CUM-W: 28609 COMP: 03-28-1982

KOCH EXPLORATION CO.

CAPA MADISON UNIT
#####

CAPA-MADISON UNIT #M-202				NW NW 05-154-095	F# 1414	SOW: PNA	CUM-O: 14582	CUM-W: 33721	COMP: 05-04-1957				
CAPA-MADISON UNIT #O-212				NW SE 20-155-095	F# 1113	SOW: PNA	CUM-O: 227344	CUM-W: 186860	COMP: 05-04-1956				
CAPA-MADISON UNIT #P-213				SE NE 20-155-095	F# 1293	SOW: PNA	CUM-O: 144729	CUM-W: 98043	COMP: 01-31-1957				
CAPA-MADISON UNIT #Q-206				NW NW 33-155-095	F# 1565	SOW: PNA	CUM-O: 95573	CUM-W: 61035	COMP: 10-10-1957				
CAPA-MADISON UNIT #Q-212				NW SW 21-155-095	F# 2040	SOW: PNA	CUM-O: 42916	CUM-W: 46959	COMP: 01-25-1959				

NO. OF WELLS IN UNIT: 5

UNIT TOTAL:	0	0	0	0	0	0	0	0	0	0	0	0	0
UNIT TOTAL:	0	0	0	0	0	0	0	0	0	0	0	0	0
MCF TOTAL:	0	0	0	0	0	0	0	0	0	0	0	0	0

KOCH INDUSTRIES, INC.

CAPA MADISON UNIT
#####

CAPA-MADISON UNIT #A-204				NW SW 35-155-096	F# 1052	SOW: PNA	CUM-O: 150393	CUM-W: 566674	COMP: 02-24-1956				
CAPA-MADISON UNIT #B-205				SE NW 35-155-096	F# 991	SOW: PNA	CUM-O: 178661	CUM-W: 492903	COMP: 10-28-1955				
CAPA-MADISON UNIT #B-207				SE SW 26-155-096	F# 591	SOW: PNA	CUM-O: 20096	CUM-W: 31913	COMP: 10-16-1954				
CAPA-MADISON UNIT #C-204				NW SE 35-155-096	F# 785	SOW: PNA	CUM-O: 193389	CUM-W: 416522	COMP: 05-10-1955				
CAPA-MADISON UNIT #C-206				NW NE 35-155-096	F# 529	SOW: PNA	CUM-O: 144658	CUM-W: 224529	COMP: 04-10-1954				
CAPA-MADISON UNIT #C-208				NW SE 26-155-096	F# 914	SOW: PNA	CUM-O: 73490	CUM-W: 32993	COMP: 08-07-1955				
CAPA-MADISON UNIT #D-207				SE SE 26-155-096	F# 733	SOW: PNA	CUM-O: 93697	CUM-W: 105081	COMP: 11-14-1954				
CAPA-MADISON UNIT #E-202				NW NW 01-154-096	F# 1209	SOW: PNA	CUM-O: 42153	CUM-W: 45118	COMP: 09-03-1956				
CAPA-MADISON UNIT #E-206				NW NW 36-155-096	F# 462	SOW: PNA	CUM-O: 228031	CUM-W: 229120	COMP: 12-15-1953				
CAPA-MADISON UNIT #F-203				SE SW 36-155-096	F# 1291	SOW: PNA	CUM-O: 67604	CUM-W: 18654	COMP: 03-09-1957				
CAPA-MADISON UNIT #F-207				SE SW 25-155-096	F# 530	SOW: PNA	CUM-O: 222366	CUM-W: 430420	COMP: 03-30-1954				
CAPA-MADISON UNIT #G-208				NW SE 25-155-096	F# 559	SOW: PNA	CUM-O: 204384	CUM-W: 422661	COMP: 05-06-1954				

OPERATOR-LEASE	JAN	FEB	MAR	APR	MAY	JUN	JUL	AUG	SEP	OCT	NOV	DEC	YR.CUM
CAPA-MADISON UNIT #G-212				NW SE 24-155-096	F# 887	SOW: PNA	CUM-O: 20441	CUM-W: 50217	COMP: 07-08-1955				
CAPA-MADISON UNIT #H-207				SE SE 25-155-096	F# 904	SOW: PNA	CUM-O: 60252	CUM-W: 119749	COMP: 09-07-1955				
CAPA-MADISON UNIT #I-206				NW NW 31-155-095	F# 1096	SOW: PNA	CUM-O: 107274	CUM-W: 120402	COMP: 04-30-1956				
CAPA-MADISON UNIT #J-207				SE SW 30-155-095	F# 1278	SOW: PNA	CUM-O: 49663	CUM-W: 43587	COMP: 03-30-1957				
CAPA-MADISON UNIT #K-208				NW SE 30-155-095	F# 1117	SOW: PNA	CUM-O: 107528	CUM-W: 27313	COMP: 05-22-1956				
CAPA-MADISON UNIT #K-210				NW NE 30-155-095	F# 792	SOW: PNA	CUM-O: 210743	CUM-W: 672397	COMP: 06-08-1955				
CAPA-MADISON UNIT #L-205				SE NE 31-155-095	F# 1119	SOW: PNA	CUM-O: 119587	CUM-W: 77514	COMP: 05-16-1956				
CAPA-MADISON UNIT #L-211				SE SE 19-155-095	F# 1124	SOW: PNA	CUM-O: 374079	CUM-W: 997207	COMP: 06-01-1956				
CAPA-MADISON UNIT #L-215				SE SE 18-155-095	F# 1022	SOW: PNA	CUM-O: 90196	CUM-W: 27258	COMP: 12-07-1955				
CAPA-MADISON UNIT #M-204				NW SW 32-155-095	F# 1072	SOW: PNA	CUM-O: 82722	CUM-W: 113132	COMP: 03-02-1956				
CAPA-MADISON UNIT #M-216				NW SW 17-155-095	F# 486	SOW: PNA	CUM-O: 111663	CUM-W: 57165	COMP: 02-03-1954				
CAPA-MADISON UNIT #N-203				SE SW 32-155-095	F# 1158	SOW: PNA	CUM-O: 49076	CUM-W: 35953	COMP: 07-08-1956				
CAPA-MADISON UNIT #N-211				SE SW 20-155-095	F# 1160	SOW: PNA	CUM-O: 194803	CUM-W: 75581	COMP: 07-20-1956				
CAPA-MADISON UNIT #N-215				SE SW 17-155-095	F# 604	SOW: PNA	CUM-O: 248961	CUM-W: 380339	COMP: 07-12-1954				
CAPA-MADISON UNIT #N-217				SE NW 17-155-095	F# 1031	SOW: PNA	CUM-O: 39644	CUM-W: 32962	COMP: 02-11-1956				
CAPA-MADISON UNIT #O-210				NW NE 29-155-095	F# 1180	SOW: PNA	CUM-O: 189356	CUM-W: 327167	COMP: 07-20-1956				
CAPA-MADISON UNIT #P-203				SE SE 32-155-095	F# 1507	SOW: PNA	CUM-O: 71947	CUM-W: 128815	COMP: 09-14-1957				
CAPA-MADISON UNIT #R-213				SE NW 21-155-095	F# 1533	SOW: PNA	CUM-O: 30464	CUM-W: 1178	COMP: 10-21-1957				
NO. OF WELLS IN UNIT: 30													
UNIT TOTAL:	0	0	0	0	0	0	0	0	0	0	0	0	0
UNIT TOTAL:	0	0	0	0	0	0	0	0	0	0	0	0	0
MCF TOTAL:	0	0	0	0	0	0	0	0	0	0	0	0	0

NO. OF WELLS IN POOL: 84													
POOL TOTAL:	1060	1059	902	890	587	442	396	25	300	146	0	77	5884
POOL TOTAL:	6740	7592	6884	8282	3949	2892	1404	192	9	85	0	374	38403
MCF TOTAL:	2908	3890	3980	5094	2474	2338	947	452	0	0	0	52	22135

CAPA-ORDOVICIAN WILLIAMS COUNTY (API:105)

AMERADA HESS CORP.

IVERSON-AARSTAD-PEARSON UNIT #23-18				C SW 18-155-095	F# 6362	SOW: PNA	CUM-O: 8606	CUM-W: 11725	COMP: 07-15-1978				
UDLAND 41-24 #1				NE NE 24-155-096	F# 7005	SOW: PNA	CUM-O: 4	CUM-W: 0	COMP: 12-19-1979				
NO. OF WELLS IN POOL: 2													
POOL TOTAL:	0	0	0	0	0	0	0	0	0	0	0	0	0
POOL TOTAL:	0	0	0	0	0	0	0	0	0	0	0	0	0
MCF TOTAL:	0	0	0	0	0	0	0	0	0	0	0	0	0

CAPA-SILURIAN WILLIAMS COUNTY (API:105)

AMERADA HESS CORP.

ANDERSON #24-23				NE SW 24-155-096	F# 13476	SOW: SI	CUM-O: 53189	CUM-W: 15385	COMP: 01-10-1994				
FERGUSON #32-22				SE NW 32-155-095	F# 11089	SOW: P	CUM-O: 317589	CUM-W: 100100	COMP: 11-19-1984				
R&LU: 14015	1471 31	1305 29	1377 31	1325 30	1337 31	1222 30	1145 31	1384 31	1332 30	1088 20	773 16	0 0	13759
SPACING: W2	362	261	567	413	517	479	436	578	524	287	302	0	4726
GAS IN MCF:	2591	2662	2800	2799	2849	2525	2498	3130	3275	2354	2170	0	29653
IVERSON-AARSTAD-PEARSON UNIT #23-18				C SW 18-155-095	F# 6362	SOW: SI	CUM-O: 354263	CUM-W: 38720	COMP: 02-05-1979				
KROGEN #1-19D				NW NE 19-155-095	F# 8246	SOW: F	CUM-O: 300856	CUM-W: 41202	COMP: 06-25-1981				
R&LU: 6201	193 11	725 21	582 31	532 29	460 31	610 30	459 31	553 31	488 30	582 31	477 27	524 29	6185
SPACING: E2	16	28	77	95	73	49	77	73	51	46	54	276	915
GAS IN MCF:	1339	4494	4327	3948	3806	4053	4190	4751	4509	4622	3718	3550	47307

OPERATOR-LEASE	JAN	FEB	MAR	APR	MAY	JUN	JUL	AUG	SEP	OCT	NOV	DEC	YR.CUM
R. A. PEARSON #17-23													
R&LU: 3294	287 31	290 27	96 10	363 21	256 31	298 30	275 29	305 28	241 30	306 28	302 15	277 31	3296
SPACING: W2	0	45	8	82	64	50	69	26	0	0	321	342	1007
GAS IN MCF:	2525	2841	750	3092	2669	2334	2896	3059	2766	2923	2632	2646	31133
R. H. ANDERSON #19-14													
R&LU: 66578	4490 29	4043 27	3864 29	3964 28	3833 27	4654 10	13625 31	7202 30	5042 29	2684 24	2046 2	11362 29	66809
SPACING: W2	83	228	333	273	285	452	1392	1061	857	455	12	2290	7721
GAS IN MCF:	14153	13130	12322	13725	13403	14029	52488	30568	19766	10107	1847	32261	227799
UDLAND 41-24 #1													
R&LU: 16068	1104 29	943 27	1301 29	1356 28	1228 28	1047 28	1508 29	1582 29	1338 28	1557 30	1696 27	1425 28	16085
SPACING: E2	313	296	335	273	295	329	348	344	389	460	312	355	4049
GAS IN MCF:	7235	5662	5986	5931	5958	5181	7209	8802	7886	8777	10329	8608	87564
WILLISTON PROJECTS, INC. ET AL #25-41													
R&LU: 8545	757 13	752 23	638 19	869 20	826 21	617 16	656 20	682 21	709 20	712 21	714 20	617 18	8549
SPACING: E2	56	103	98	167	134	57	72	111	55	79	116	89	1137
GAS IN MCF:	1296	1386	1084	1266	1492	1288	1339	1724	1938	2089	2131	1536	18569
NO. OF WELLS IN POOL: 8													
POOL TOTAL:	8302	8058	7858	8409	7940	8448	17668	11708	9150	6929	6008	14205	114683
POOL TOTAL:	830	961	1418	1303	1368	1416	2394	2193	1876	1327	1117	3352	19555
MCF TOTAL:	29139	30175	27269	30761	30177	29410	70620	52034	40140	30872	22827	48601	442025

CARTER-MADISON

EAGLE OPERATING, INC.

BURKE COUNTY (API:013)

E. M. MELBY #13-7													
R&LU: 213	42 12	58 14	28 10	60 23	8 5	87 14	7 4	37 7	12 9	0 0	0 0	0 0	339
SPACING: SNE	120	1	175	1	0	180	1	240	3	0	0	0	721
GAS IN MCF:	60	70	50	115	25	70	155	35	45	0	0	0	625

WHITING PETROLEUM CORP.

CLAYTON #1													
R&LU: 3912	345 26	335 28	335 31	345 28	340 29	328 30	291 28	408 29	306 28	323 31	306 30	303 28	3965
SPACING: WNW	142	130	111	215	150	141	147	238	129	142	122	152	1819
GAS IN MCF:	78	84	93	84	87	90	84	87	84	93	90	84	1038

HILBERT #1													
R&LU: 3667	343 31	298 29	301 31	309 30	291 29	293 30	377 31	286 31	261 30	291 31	285 30	295 31	3630
SPACING: SSE	105	64	56	102	58	66	203	79	61	62	123	93	1072
GAS IN MCF:	395	350	358	362	343	347	425	344	319	345	341	353	4282

NO. OF WELLS IN POOL: 3													
POOL TOTAL:	730	691	664	714	639	708	675	731	579	614	591	598	7934
POOL TOTAL:	367	195	342	318	208	387	351	557	193	204	245	245	3612
MCF TOTAL:	533	504	501	561	455	507	664	466	448	438	431	437	5945

CARTER-MIDALE/NESSON

BURLINGTON RESOURCES OIL & GAS COMPANY LP

BURKE COUNTY (API:013)

ANDERSON #44-32H													
R&LU: 12953	1383 31	1132 29	911 30	1346 30	1144 31	1065 30	1042 31	986 31	1189 30	964 31	963 30	968 31	13093
SPACING: SEC#	261	238	235	299	255	236	238	290	216	283	216	203	2970
GAS IN MCF:	13101	9089	5943	7355	6087	5239	4782	4129	3593	3255	2764	8579	73916

BRADLEY #44-7H													
R&LU: 4408	0 0	0 0	0 0	0 0	0 0	462 5	961 31	715 31	648 30	586 31	513 28	583 31	4468
SPACING: SEC#	0	0	0	0	0	1808	10109	8755	7841	7212	6104	7302	49131
GAS IN MCF:	0	0	0	0	0	937	1947	1451	1314	1188	1038	1183	9058

DURWARD ET AL #11-24													
R&LU: 8118	816 31	727 29	757 31	736 30	738 31	701 30	701 31	674 31	631 30	631 31	605 30	616 31	8333
SPACING: SEC#	932	846	906	890	926	832	855	834	795	829	798	800	10243
GAS IN MCF:	664	593	593	600	602	572	571	549	515	514	493	502	6768

MERTES #44-27H													
R&LU: 8929	983 31	865 29	876 31	802 30	790 31	739 30	736 31	696 31	546 26	708 31	690 30	690 31	9121
SPACING: SEC#	735	643	686	647	689	661	627	633	463	658	570	629	7641
GAS IN MCF:	3733	3356	3334	2855	2813	2512	2466	2230	1484	1765	1494	2268	30310

OPERATOR-LEASE	JAN	FEB	MAR	APR	MAY	JUN	JUL	AUG	SEP	OCT	NOV	DEC	YR.CUM
NIELS A. PEDERSEN #44-11H													
R&LU: 4105	437 31	382 29	396 31	378 30	367 31	339 30	339 31	324 31	311 30	320 31	304 30	283 28	4180
SPACING: SEC#	1081	994	1033	973	1025	993	973	931	872	925	858	824	11482
GAS IN MCF:	101	88	88	87	85	78	78	75	72	74	70	65	961
NO. OF WELLS IN POOL: 5													
POOL TOTAL:	3619	3106	2940	3262	3039	3306	3779	3395	3325	3209	3075	3140	39195
POOL TOTAL:	3009	2721	2860	2809	2895	4530	12802	11443	10187	9907	8546	9758	81467
MCF TOTAL:	17599	13126	9958	10897	9587	9338	9844	8434	6978	6796	5859	12597	121013

CARTWRIGHT-DUPEROW MCKENZIE COUNTY (API:053)

 HEADINGTON OIL LIMITED PARTNERSHIP

ISZLEY-USA #1													
R&LU: 5045	563 31	474 29	468 29	454 29	446 30	417 28	458 28	398 31	385 30	312 24	321 19	405 23	5101
SPACING: W2*	1332	1127	1130	959	988	899	961	976	965	819	588	797	11541
GAS IN MCF:	504	364	368	303	385	340	370	265	267	269	183	290	3908
NO. OF WELLS IN POOL: 1													
POOL TOTAL:	563	474	468	454	446	417	458	398	385	312	321	405	5101
POOL TOTAL:	1332	1127	1130	959	988	899	961	976	965	819	588	797	11541
MCF TOTAL:	504	364	368	303	385	340	370	265	267	269	183	290	3908

CARTWRIGHT-INTERLAKE MCKENZIE COUNTY (API:053)

 PRIDE ENERGY, AN OKLAHOMA GEN. PRTNSP.

USA #43-11													
NE SE 11-150-104	F# 6839	SOW: PNA	CUM-O: 8568	CUM-W: 135580	COMP: 03-14-1987								
NO. OF WELLS IN POOL: 1													
POOL TOTAL:	0	0	0	0	0	0	0	0	0	0	0	0	0
POOL TOTAL:	0	0	0	0	0	0	0	0	0	0	0	0	0
MCF TOTAL:	0	0	0	0	0	0	0	0	0	0	0	0	0

CARTWRIGHT-MADISON MCKENZIE COUNTY (API:053)

 ANR PRODUCTION CO.

USA #21-12-84													
NE NW 12-150-104	F# 6775	SOW: PNA	CUM-O: 121096	CUM-W: 231221	COMP: 09-21-1980								
USA #41-14-131													
NE NE 14-150-104	F# 7971	SOW: PNA	CUM-O: 287	CUM-W: 5532	COMP: 06-25-1981								

HEADINGTON OIL LIMITED PARTNERSHIP

ELLETSON #33-1													
R&LU: 5523	414 31	443 29	450 31	481 30	395 31	469 27	564 31	525 31	484 30	508 31	390 23	511 31	5634
SPACING: SE	1455	1433	1448	1340	1322	1544	1650	1591	1579	1541	1141	1456	17500
GAS IN MCF:	752	496	567	609	509	513	513	430	345	460	528	395	6117
ISZLEY-USA #1													
R&LU: 11430	1212 31	1021 29	1008 29	976 29	965 30	897 28	984 28	1022 31	951 30	769 24	794 19	1000 23	11599
SPACING: W2*	2868	2427	2436	2065	2130	1937	2070	2414	2387	2023	1455	1971	26183
GAS IN MCF:	1053	753	794	653	833	737	804	658	664	667	456	720	8792

SHAIDE ET AL #32-1													
SW NE 01-150-104	F# 12317	SOW: SI	CUM-O: 82954	CUM-W: 272759	COMP: 09-24-1988								

PRIDE ENERGY, AN OKLAHOMA GEN. PRTNSP.

USA #34-14-86													
SW SE 14-150-104	F# 7929	SOW: SI	CUM-O: 187892	CUM-W: 327157	COMP: 02-10-1981								
USA #43-11													
R&LU: 3939	560 31	691 29	415 31	284 31	460 31	382 30	329 31	258 31	297 30	219 31	0 0	0 0	3895
SPACING: SE	3051	3365	1679	2187	2865	2928	2610	2344	2030	1872	0	0	24931
GAS IN MCF:	720	1002	328	115	508	136	92	305	68	142	0	0	3416
NO. OF WELLS IN POOL: 7													
POOL TOTAL:	2186	2155	1873	1741	1820	1748	1877	1805	1732	1496	1184	1511	21128
POOL TOTAL:	7374	7225	5563	5592	6317	6409	6330	6349	5996	5436	2596	3427	68614
MCF TOTAL:	2525	2251	1689	1377	1850	1386	1409	1393	1077	1269	984	1115	18325

OPERATOR-LEASE JAN FEB MAR APR MAY JUN JUL AUG SEP OCT NOV DEC YR.CUM

CARTWRIGHT-RED RIVER MCKENZIE COUNTY (API:053)

 PRIDE ENERGY, AN OKLAHOMA GEN. PRTNSP.

USA #43-11 NE SE 11-150-104 F# 6839 SOW: PNA CUM-O: 141212 CUM-W: 381231 COMP: 08-10-1979

NO. OF WELLS IN POOL: 1
 POOL TOTAL: 0 0 0 0 0 0 0 0 0 0 0 0 0 0
 POOL TOTAL: 0 0 0 0 0 0 0 0 0 0 0 0 0 0
 MCF TOTAL: 0 0 0 0 0 0 0 0 0 0 0 0 0 0

CASH-RED RIVER SLOPE COUNTY (API:087)

 CROWN OIL, INC.

CASH CREEK FEDERAL "A" #1 SE SW 14-135-106 F# 9209 SOW: SI CUM-O: 224333 CUM-W: 142465 COMP: 03-14-1982

NO. OF WELLS IN POOL: 1
 POOL TOTAL: 0 0 0 0 0 0 0 0 0 0 0 0 0 0
 POOL TOTAL: 0 0 0 0 0 0 0 0 0 0 0 0 0 0
 MCF TOTAL: 0 0 0 0 0 0 0 0 0 0 0 0 0 0

CATHMERE-RED RIVER MCKENZIE COUNTY (API:053)

 FLYING J OIL & GAS, INC.

FEDERAL #9-5 NW SE 05-149-103 F# 14692 SOW: P CUM-O: 81438 CUM-W: 17467 COMP: 08-07-1998
 R&LU: 23558 2621 31 2215 28 2419 31 2250 30 2038 31 2029 30 1952 31 2017 31 1912 30 1868 31 1127 30 1592 29 24040
 SPACING: E2 830 783 922 958 1025 1197 1259 1470 1429 1347 430 1218 12868
 GAS IN MCF: 3170 2929 3539 3333 3108 3475 2996 3816 3790 3208 1456 2006 36826

NO. OF WELLS IN POOL: 1
 POOL TOTAL: 2621 2215 2419 2250 2038 2029 1952 2017 1912 1868 1127 1592 24040
 POOL TOTAL: 830 783 922 958 1025 1197 1259 1470 1429 1347 430 1218 12868
 MCF TOTAL: 3170 2929 3539 3333 3108 3475 2996 3816 3790 3208 1456 2006 36826

CATWALK-DUPEROW WILLIAMS COUNTY (API:105)

 PROSPECTIVE INVESTMENT & TRADING CO., LTD.

ND STATE #1-16 SWD SE SE 16-154-100 F# 7504 SOW: PNA CUM-O: 53472 CUM-W: 113769 COMP: 09-10-1980

NO. OF WELLS IN POOL: 1
 POOL TOTAL: 0 0 0 0 0 0 0 0 0 0 0 0 0 0
 POOL TOTAL: 0 0 0 0 0 0 0 0 0 0 0 0 0 0
 MCF TOTAL: 0 0 0 0 0 0 0 0 0 0 0 0 0 0

CATWALK-MADISON WILLIAMS COUNTY (API:105)

 COX OIL & GAS, INC.

HANSON #24-15 SE SW 15-154-100 F# 9715 SOW: PNA CUM-O: 8397 CUM-W: 16029 COMP: 01-14-1983

FLYING J OIL & GAS, INC.

WISEMAN #10-19 NW SE 19-154-100 F# 9675 SOW: PNA CUM-O: 42624 CUM-W: 61709 COMP: 02-27-1983

HARDY SALT CO.

NELSON #1 SW NW 17-154-100 F# 8614 SOW: PNA CUM-O: 6103 CUM-W: 44260 COMP: 09-17-1981

OCEAN ENERGY, INC.

BURDICK 2 #21-29 NE NW 29-154-100 F# 10070 SOW: SI CUM-O: 63054 CUM-W: 12435 COMP: 04-18-1983

BURDICK 3 #24-20 SE SW 20-154-100 F# 9864 SOW: P CUM-O: 123158 CUM-W: 3679 COMP: 06-02-1983
 R&LU: 3409 289 31 292 29 278 31 286 30 271 31 278 30 265 31 229 27 307 28 273 31 289 30 255 31 3312
 SPACING: SW 20 12 20 4 26 14 20 6 0 0 9 131
 GAS IN MCF: 310 461 489 369 378 336 318 277 413 447 334 275 4407

OPERATOR-LEASE	JAN	FEB	MAR	APR	MAY	JUN	JUL	AUG	SEP	OCT	NOV	DEC	YR.CUM
----------------	-----	-----	-----	-----	-----	-----	-----	-----	-----	-----	-----	-----	--------

PROSPECTIVE INVESTMENT & TRADING CO., LTD.

B.P.O.E. #1						NE NE 19-154-100	F# 7290	SOW: P	CUM-O: 198197	CUM-W: 79867	COMP: 12-08-1980		
R&LU: 3077	270 31	252 29	263 28	258 30	268 31	255 30	265 31	262 31	247 28	263 31	250 28	285 29	3138
SPACING: NE	208	225	189	227	200	213	214	208	227	209	208	190	2518
GAS IN MCF:	89	147	162	182	200	183	266	218	201	186	140	156	2130
BRAKKEN #2						SW SE 20-154-100	F# 9657	SOW: P	CUM-O: 154979	CUM-W: 183919	COMP: 10-26-1982		
R&LU: 3989	319 31	357 29	309 31	321 27	416 29	323 30	383 31	306 31	359 29	323 31	315 30	351 31	4082
SPACING: SE	421	466	426	406	340	458	421	441	386	418	409	414	5006
GAS IN MCF:	351	470	554	601	361	418	427	452	365	432	367	447	5245
BRAKKEN #24-30						SE NE 30-154-100	F# 10279	SOW: P	CUM-O: 110952	CUM-W: 79242	COMP: 09-27-1983		
R&LU: 3235	400 18	322 29	294 31	275 30	276 31	255 30	258 31	253 31	248 30	251 31	249 30	252 29	3333
SPACING: NE	536	395	320	283	272	282	272	277	258	272	242	267	3676
GAS IN MCF:	220	187	214	196	204	152	143	151	186	174	140	126	2093
DELANEY #2						SE NE 18-154-100	F# 7187	SOW: P	CUM-O: 43808	CUM-W: 125269	COMP: 09-30-1981		
R&LU: 1619	161 27	177 29	163 31	160 30	152 31	148 30	151 31	144 30	148 30	85 31	164 23	152 31	1805
SPACING: NE	726	702	589	557	551	533	548	516	506	359	455	594	6636
GAS IN MCF:	47	31	76	78	84	78	105	106	108	96	31	53	893
FEDORENKO #1-21						NE NW 21-154-100	F# 8137	SOW: P	CUM-O: 77182	CUM-W: 183011	COMP: 04-20-1981		
R&LU: 2208	197 31	185 29	190 31	166 19	140 23	225 30	196 31	183 31	179 29	186 31	186 28	182 31	2215
SPACING: NW	724	713	720	651	584	848	766	743	692	719	693	717	8570
GAS IN MCF:	81	96	62	52	117	170	184	151	151	161	126	68	1419
HARDY #4						SW SW 17-154-100	F# 6685	SOW: P	CUM-O: 186027	CUM-W: 91300	COMP: 04-20-1979		
R&LU: 3285	286 31	274 29	282 31	278 29	281 31	262 30	189 21	362 31	277 30	269 31	280 29	286 31	3326
SPACING: SW	248	296	266	247	253	225	173	320	239	255	240	225	2987
GAS IN MCF:	60	80	105	105	118	109	103	123	121	107	88	109	1228
HARDY #5						NW NW 20-154-100	F# 7286	SOW: P	CUM-O: 111729	CUM-W: 105981	COMP: 05-17-1984		
R&LU: 3419	287 31	302 29	324 31	305 29	314 31	292 30	287 25	304 31	298 30	291 31	257 21	336 31	3597
SPACING: NW	416	432	425	399	386	391	363	424	396	379	263	455	4729
GAS IN MCF:	54	0	94	94	106	98	109	107	105	94	45	91	997
JENNER #1-22						SW SW 22-154-100	F# 9526	SOW: P	CUM-O: 87920	CUM-W: 147125	COMP: 06-22-1982		
R&LU: 2367	189 15	260 29	253 31	214 29	233 31	214 30	221 31	212 31	215 30	197 31	206 30	167 31	2581
SPACING: SW	687	674	553	490	515	474	494	465	466	431	439	381	6069
GAS IN MCF:	243	297	287	302	238	279	289	294	286	278	243	249	3285
LEE #1						NE SE 18-154-100	F# 7285	SOW: P	CUM-O: 230896	CUM-W: 61328	COMP: 02-14-1981		
R&LU: 5450	525 31	458 29	471 30	448 29	457 31	434 30	435 26	443 31	409 30	444 31	437 29	447 31	5408
SPACING: SE	363	424	282	274	261	266	259	267	251	562	331	246	3786
GAS IN MCF:	113	68	283	257	324	326	311	357	351	306	241	265	3202
MONSON TRUST #1-29						NW SW 29-154-100	F# 10098	SOW: P	CUM-O: 219750	CUM-W: 10808	COMP: 05-27-1983		
R&LU: 4119	346 31	369 29	353 31	330 29	363 31	339 30	380 31	344 31	364 30	346 31	335 30	328 30	4197
SPACING: SW	22	86	34	29	34	27	39	37	21	21	49	30	429
GAS IN MCF:	213	260	350	373	359	189	290	249	384	334	248	95	3344
PAPINEAU #1						NW SE 29-154-100	F# 9969	SOW: P	CUM-O: 95049	CUM-W: 10160	COMP: 06-09-1983		
R&LU: 3576	258 31	306 29	277 31	267 29	322 31	257 30	321 23	303 31	302 30	277 31	323 30	305 31	3518
SPACING: SE	17	77	11	22	19	18	0	23	26	21	12	31	277
GAS IN MCF:	76	145	176	164	184	140	146	184	168	180	140	155	1858

SAMEDAN OIL CORP.

BRAKKEN #1						NW NE 29-154-100	F# 8701	SOW: PNA	CUM-O: 101317	CUM-W: 78075	COMP: 03-31-1982		
MAVIS JENNER #1-21						SE SW 21-154-100	F# 8650	SOW: PNA	CUM-O: 63169	CUM-W: 115425	COMP: 04-27-1982		
NO. OF WELLS IN POOL: 18													
POOL TOTAL:	3527	3554	3457	3308	3493	3282	3351	3345	3353	3205	3291	3346	40512
POOL TOTAL:	4388	4502	3835	3589	3441	3749	3569	3727	3468	3646	3341	3559	44814
MCF TOTAL:	1857	2242	2852	2773	2673	2478	2691	2669	2839	2795	2143	2089	30101

CATWALK-RED RIVER

WILLIAMS COUNTY (API:105)

PROSPECTIVE INVESTMENT & TRADING CO., LTD.

LEE #1						NE SE 18-154-100	F# 7285	SOW: SI	CUM-O: 69441	CUM-W: 17794	COMP: 03-06-1980		
NO. OF WELLS IN POOL: 1													
POOL TOTAL:	0	0	0	0	0	0	0	0	0	0	0	0	0
POOL TOTAL:	0	0	0	0	0	0	0	0	0	0	0	0	0
MCF TOTAL:	0	0	0	0	0	0	0	0	0	0	0	0	0

OPERATOR-LEASE JAN FEB MAR APR MAY JUN JUL AUG SEP OCT NOV DEC YR.CUM

CEDAR COULEE-BAKKEN

DUNN COUNTY (API:025)

 ORION OIL & GAS

GULL STATE #1-16 NE SE 16-147-096 F# 6587 SOW: F CUM-O: 8180 CUM-W: 28 COMP: 02-03-1991
 R&LU: 527 40 3 180 7 42 3 13 3 60 3 60 3 60 3 28 3 24 3 20 3 20 3 20 3 567
 SPACING: S2# 0

NO. OF WELLS IN POOL: 1
 POOL TOTAL: 40 180 42 13 60 60 60 28 24 20 20 20 567
 POOL TOTAL: 0 0 0 0 0 0 0 0 0 0 0 0 0
 MCF TOTAL: 0 0 0 0 0 0 0 0 0 0 0 0 0

CEDAR CREEK-EAGLE

BOWMAN COUNTY (API:011)

 WBI PRODUCTION, INC.

FEDERAL WBI #155 NW NE 10-130-107 F# 10004 SOW: F CUM-O: 0 CUM-W: 0 COMP: 04-07-1941
 R&LU: 0
 SPACING: NE 0
 GAS IN MCF: 732 655 685 756 966 930 996 778 574 555 756 921 9304

FEDERAL WBI #156 NE NW 02-130-107 F# 10005 SOW: F CUM-O: 0 CUM-W: 0 COMP: 04-23-1941
 R&LU: 0
 SPACING: NW 0
 GAS IN MCF: 803 763 833 750 902 882 871 869 837 875 769 750 9904

FEDERAL WBI #157 SW NE 02-130-107 F# 10006 SOW: F CUM-O: 0 CUM-W: 0 COMP: 05-05-1941
 R&LU: 0
 SPACING: NE 0
 GAS IN MCF: 803 763 833 750 902 882 871 869 837 875 769 750 9904

FEDERAL WBI #243 LT 4 34-131-107 F# 10011 SOW: F CUM-O: 0 CUM-W: 0 COMP: 06-28-1931
 R&LU: 0
 SPACING: SW 0
 GAS IN MCF: 803 763 833 750 902 882 871 869 837 875 769 750 9904

FEDERAL WBI #304 C SE 03-130-107 F# 10017 SOW: F CUM-O: 0 CUM-W: 0 COMP: 08-26-1945
 R&LU: 0
 SPACING: SE 0
 GAS IN MCF: 731 655 683 756 965 929 996 777 662 555 755 921 9385

FEDERAL WBI #305 C SW 11-130-107 F# 10018 SOW: F CUM-O: 0 CUM-W: 0 COMP: 08-14-1945
 R&LU: 0
 SPACING: SW 0
 GAS IN MCF: 908 749 780 721 941 854 868 919 824 682 551 456 9253

FEDERAL WBI #306 C NW 14-130-107 F# 10019 SOW: F CUM-O: 0 CUM-W: 0 COMP: 07-31-1945
 R&LU: 0
 SPACING: NW 0
 GAS IN MCF: 908 749 780 721 941 854 868 919 824 682 551 456 9253

FEDERAL WBI #307 C SE 14-130-107 F# 10020 SOW: F CUM-O: 0 CUM-W: 0 COMP: 07-18-1945
 R&LU: 0
 SPACING: SE 0
 GAS IN MCF: 908 749 780 721 941 854 868 919 824 682 551 456 9253

FEDERAL WBI #308 NE SW 24-130-107 F# 10021 SOW: PNA CUM-O: 0 CUM-W: 0 COMP: 06-13-1945

FEDERAL WBI #318 NW NW 31-130-106 F# 10023 SOW: F CUM-O: 0 CUM-W: 0 COMP: 08-02-1946
 R&LU: 0
 SPACING: NW 0
 GAS IN MCF: 908 749 780 721 941 854 868 919 824 682 551 456 9253

FEDERAL WBI #321 C SE 31-130-106 F# 10024 SOW: F CUM-O: 0 CUM-W: 0 COMP: 08-14-1946
 R&LU: 0
 SPACING: SE 0
 GAS IN MCF: 908 749 780 721 941 854 868 919 824 682 551 456 9253

FEDERAL WBI #331 NW NE 23-130-107 F# 10033 SOW: F CUM-O: 0 CUM-W: 0 COMP: 12-31-1946
 R&LU: 0
 SPACING: NE 0
 GAS IN MCF: 908 749 780 224 941 854 868 919 824 682 551 456 8756

FEDERAL WBI #332 C SW 13-130-107 F# 10034 SOW: TA CUM-O: 0 CUM-W: 0 COMP: 01-10-1947
 R&LU: 0
 SPACING: SW 0
 GAS IN MCF: 908 749 780 721 941 854 868 919 220 0 0 0 6960

OPERATOR-LEASE	JAN	FEB	MAR	APR	MAY	JUN	JUL	AUG	SEP	OCT	NOV	DEC	YR.CUM
FEDERAL WBI #333													
R&LU: 0	0 0	0 0	0 0	0 0	0 0	0 0	0 0	0 0	0 0	0 0	0 0	0 0	0 0
SPACING: SE	0	0	0	0	0	0	0	0	0	0	0	0	0
GAS IN MCF:	908	749	780	721	941	854	868	919	824	682	551	456	9253
FEDERAL WBI #334													
R&LU: 0	0 0	0 0	0 0	0 0	0 0	0 0	0 0	0 0	0 0	0 0	0 0	0 0	0 0
SPACING: NE	0	0	0	0	0	0	0	0	0	0	0	0	0
GAS IN MCF:	908	749	780	721	941	854	868	919	220	0	0	0	6960
FEDERAL WBI #336													
R&LU: 0	0 0	0 0	0 0	0 0	0 0	0 0	0 0	0 0	0 0	0 0	0 0	0 0	0 0
SPACING: NE	0	0	0	0	0	0	0	0	0	0	0	0	0
GAS IN MCF:	804	760	835	750	901	884	873	871	837	875	771	750	9911
FEDERAL WBI #354													
R&LU: 0	0 0	0 0	0 0	0 0	0 0	0 0	0 0	0 0	0 0	0 0	0 0	0 0	0 0
SPACING: NW	0	0	0	0	0	0	0	0	0	0	0	0	0
GAS IN MCF:	911	744	778	719	940	858	865	923	823	680	552	456	9249
FEDERAL WBI #38													
R&LU: 0	0 0	0 0	0 0	0 0	0 0	0 0	0 0	0 0	0 0	0 0	0 0	0 0	0 0
SPACING: NE	0	0	0	0	0	0	0	0	0	0	0	0	0
GAS IN MCF:	803	763	833	750	902	882	871	869	837	875	769	750	9904
STATE WBI #409													
R&LU: 0	0 0	0 0	0 0	0 0	0 0	0 0	0 0	0 0	0 0	0 0	0 0	0 0	0 0
SPACING: SE	0	0	0	0	0	0	0	0	0	0	0	0	0
GAS IN MCF:	232	194	196	142	129	39	132	206	127	55	161	184	1797

WILLISTON BASIN INTERSTATE PIPELINE CO.

STATE WBI #265													
NO. OF WELLS IN POOL: 20													
POOL TOTAL:	0	0	0	0	0	0	0	0	0	0	0	0	0
POOL TOTAL:	0	0	0	0	0	0	0	0	0	0	0	0	0
MCF TOTAL:	14794	12801	13529	12115	15978	14854	15158	15302	12579	10994	9928	9424	157456

CEDAR CREEK-MADISON BOWMAN COUNTY (API:011)

 ENCORE OPERATING, L.P.

CEDAR CREEK UNIT 8B #43X-10A-4													
SHELL WESTERN E&P INC.													
CEDAR CREEK UNIT 8B #34X-3A-2													
NO. OF WELLS IN POOL: 2													
POOL TOTAL:	0	0	0	0	0	0	0	0	0	0	0	0	0
POOL TOTAL:	0	0	0	0	0	0	0	0	0	0	0	0	0
MCF TOTAL:	0	0	0	0	0	0	0	0	0	0	0	0	0

CEDAR CREEK-ORDOVICIAN BOWMAN COUNTY (API:011)

 ENCORE OPERATING, L.P.

USA #14-26-61													
USA #22-24-58													
CEDAR CREEK ORDOVICIAN UNIT													
#####													
CEDAR CREEK #11X-18CH69													
R&LU: 5231	693 30	616 29	709 30	621 27	695 30	744 30	661 31	492 21	0 0	0 0	0 0	0 0	5231
SPACING: U	857	953	1122	856	1041	1047	1031	721	0	0	0	0	7628
GAS IN MCF:	137	91	92	71	116	105	111	72	0	0	0	0	795
CEDAR CREEK #11X-24H-66													
R&LU: 16000	1269 31	1079 29	1269 31	1154 30	1151 31	1657 27	1347 23	1327 27	753 14	1611 28	1407 27	1976 30	16000
SPACING: U	2388	2633	3266	2738	2877	3542	3786	5081	3139	6387	5696	4376	45909
GAS IN MCF:	182	112	119	81	143	105	81	47	22	47	51	163	1153

OPERATOR-LEASE -----	JAN ---	FEB ---	MAR ---	APR ---	MAY ---	JUN ---	JUL ---	AUG ---	SEP ---	OCT ---	NOV ---	DEC ---	YR.CUM -----
CEDAR CREEK #14X-36BH70				SW SW 36-131-107	F# 14622	SOW: P	CUM-O: 11415	CUM-W: 50113	COMP: 06-26-1997				
R&LU: 676	199 31	60 15	0 0	0 0	0 0	0 0	0 0	0 0	0 0	0 0	0 0	417 31	676
SPACING: U	323	207	0	0	0	0	0	0	0	0	0	442	972
GAS IN MCF:	35	12	0	0	0	0	0	0	0	0	0	0	47
CEDAR CREEK #33X-12AH68				SW NE 12-130-107	F# 13847	SOW: P	CUM-O: 36014	CUM-W: 39858	COMP: 02-23-1996				
R&LU: 5251	506 30	449 29	532 31	510 30	510 31	543 30	483 31	529 31	298 30	318 31	281 30	292 30	5251
SPACING: U	389	432	524	437	476	475	468	483	897	956	861	868	7266
GAS IN MCF:	34	23	24	20	29	26	28	27	24	26	28	23	312
CEDAR CREEK UNIT 8B #12-12A-63				SW NW 12-130-107	F# 12103	SOW: P	CUM-O: 107233	CUM-W: 299825	COMP: 08-17-1987				
R&LU: 4873	474 30	421 29	498 31	464 29	478 31	508 30	434 30	405 25	296 30	318 31	278 30	299 31	4873
SPACING: U	1796	1995	2418	1962	2196	2194	2075	1822	3484	3695	3292	3429	30358
GAS IN MCF:	68	46	47	39	58	52	53	43	24	26	28	24	508
CEDAR CREEK UNIT 8B #12-2A-28				SW NW 02-130-107	F# 3244	SOW: P	CUM-O: 596131	CUM-W: 4585045	COMP: 11-05-1962				
R&LU: 7203	568 31	875 29	714 31	544 30	547 30	343 17	275 19	398 31	634 30	701 31	620 30	983 31	7202
SPACING: U	11287	3967	13552	14568	7210	3893	5693	11300	11059	11625	10504	11557	116215
GAS IN MCF:	61	136	78	40	56	30	26	27	24	26	29	63	596
CEDAR CREEK UNIT 8B #12X-11A-13				SW NW 11-130-107	F# 3041	SOW: TA	CUM-O: 859524	CUM-W: 3391355	COMP: 12-24-1961				
CEDAR CREEK UNIT 8B #13X-7C-48				NW SW 07-130-106	F# 3747	SOW: P	CUM-O: 284736	CUM-W: 128356	COMP: 01-24-1965				
R&LU: 7647	757 30	325 14	797 31	764 30	764 31	813 30	723 31	793 31	480 27	407 22	490 29	534 31	7647
SPACING: U	324	174	436	364	396	396	390	402	3023	2577	3167	3342	14991
GAS IN MCF:	34	11	24	20	29	26	28	27	21	19	28	24	291
CEDAR CREEK UNIT 8B #14-11A-10				SW SW 11-130-107	F# 2962	SOW: WI	CUM-O: 350212	CUM-W: 255849	COMP: 09-07-1961				
CEDAR CREEK UNIT 8B #14-12A-62				SW SW 12-130-107	F# 12104	SOW: P	CUM-O: 134201	CUM-W: 549902	COMP: 07-08-1987				
R&LU: 8217	694 31	616 29	723 31	604 30	700 31	744 30	626 31	688 31	694 30	764 31	647 29	717 23	8217
SPACING: U	2760	3067	3681	2670	26	3372	3241	3350	3940	4141	3580	3842	37670
GAS IN MCF:	137	91	94	69	116	105	109	105	26	26	27	24	929
CEDAR CREEK UNIT 8B #14X-2A-8				SW SW 02-130-107	F# 2949	SOW: P	CUM-O: 370872	CUM-W: 1675125	COMP: 08-02-1961				
R&LU: 3807	360 28	342 29	355 31	294 30	250 30	294 30	307 31	296 31	344 30	328 27	308 30	329 31	3807
SPACING: U	3883	4646	6702	4233	6255	3146	3276	2881	3165	2841	2943	3074	47045
GAS IN MCF:	56	68	50	30	28	26	71	106	28	22	53	47	585
CEDAR CREEK UNIT 8B #21-11A-25				NE NW 11-130-107	F# 3190	SOW: WI	CUM-O: 119583	CUM-W: 36794	COMP: 09-27-1962				
CEDAR CREEK UNIT 8B #21-12A-35				NE NW 12-130-107	F# 3324	SOW: WI	CUM-O: 20047	CUM-W: 35780	COMP: 03-05-1963				
CEDAR CREEK UNIT 8B #21-13A-29				NE NW 13-130-107	F# 3248	SOW: WI	CUM-O: 159108	CUM-W: 23820	COMP: 11-12-1962				
CEDAR CREEK UNIT 8B #21-14A-12				NE NW 14-130-107	F# 3035	SOW: P	CUM-O: 1076473	CUM-W: 4913751	COMP: 12-06-1961				
R&LU: 7916	432 18	626 29	702 18	460 21	646 31	681 30	612 31	680 31	751 30	828 31	721 30	777 31	7916
SPACING: U	5500	10515	14152	8789	13411	11555	6289	6300	7241	7612	6773	7379	105516
GAS IN MCF:	21	16	40	14	29	33	33	42	71	78	84	25	486
CEDAR CREEK UNIT 8B #21-18C-50				NE NW 18-130-106	F# 4001	SOW: P	CUM-O: 232173	CUM-W: 246029	COMP: 12-29-1965				
R&LU: 5104	385 30	342 29	405 31	384 30	389 31	413 30	367 31	403 31	488 30	541 31	479 30	508 31	5104
SPACING: U	878	976	1182	976	1074	1073	1056	1090	1214	1274	1151	1182	13126
GAS IN MCF:	34	23	24	20	29	26	28	27	24	26	29	24	314
CEDAR CREEK UNIT 8B #22X-14A-49				SE NW 14-130-107	F# 3807	SOW: WI	CUM-O: 113834	CUM-W: 424221	COMP: 03-27-1965				
CEDAR CREEK UNIT 8B #23-11A-11				NE SW 11-130-107	F# 2993	SOW: P	CUM-O: 956090	CUM-W: 3935293	COMP: 11-11-1961				
R&LU: 13302	1150 31	997 29	1161 31	1113 30	1126 31	1214 30	1158 31	1248 31	346 8	1294 28	1001 22	1494 31	13302
SPACING: U	11917	13222	16693	13816	15196	14794	13765	13057	3951	14068	12379	18857	161715
GAS IN MCF:	35	23	24	20	29	26	40	52	6	24	34	47	360
CEDAR CREEK UNIT 8B #23-12A-32				NE SW 12-130-107	F# 3282	SOW: PNA	CUM-O: 75555	CUM-W: 6051	COMP: 02-05-1963				
CEDAR CREEK UNIT 8B #23-13A-38R				NE SW 13-130-107	F# 8217	SOW: P	CUM-O: 138027	CUM-W: 1208751	COMP: 03-23-1981				
R&LU: 7493	605 31	464 25	604 29	643 30	655 31	689 30	594 31	627 31	634 30	701 31	620 30	657 31	7493
SPACING: U	2328	2344	3135	2937	3256	3218	3030	2916	3424	3599	3252	3428	36867
GAS IN MCF:	165	96	86	77	118	105	74	35	71	78	86	71	1062
CEDAR CREEK UNIT 8B #23-13A38RR				NE SW 13-130-107	F# 11638	SOW: TA	CUM-O: 9414	CUM-W: 41437	COMP: 11-18-1985				
CEDAR CREEK UNIT 8B #23-2A-20				NE SW 02-130-107	F# 3133	SOW: WI	CUM-O: 286662	CUM-W: 675676	COMP: 05-10-1962				
CEDAR CREEK UNIT 8B #23-35B-21				NE SW 35-131-107	F# 3144	SOW: TA	CUM-O: 11657	CUM-W: 4674	COMP: 08-03-1962				
CEDAR CREEK UNIT 8B #31X-02A-47				NW NE 02-130-107	F# 3739	SOW: TA	CUM-O: 2561	CUM-W: 1196	COMP: 01-02-1965				
CEDAR CREEK UNIT 8B #31X-3A-56				NW NE 03-130-107	F# 9699	SOW: P	CUM-O: 340267	CUM-W: 1803379	COMP: 09-16-1982				
R&LU: 13833	1436 31	944 25	1097 28	1113 30	1005 31	1143 30	1075 31	1126 31	1297 30	1433 31	1268 30	897 31	13834
SPACING: U	8376	6749	9757	9727	6220	5040	4869	5183	6120	6434	5813	6266	80554
GAS IN MCF:	191	39	43	40	82	56	14	12	47	52	57	71	704

OPERATOR-LEASE -----	JAN ---	FEB ---	MAR ---	APR ---	MAY ---	JUN ---	JUL ---	AUG ---	SEP ---	OCT ---	NOV ---	DEC ---	YR.CUM -----
CEDAR CREEK UNIT 8B #32-02A-30				SW NE 02-130-107	F# 3257	SOW: TA	CUM-O: 18766	CUM-W: 663	COMP: 12-20-1962				
CEDAR CREEK UNIT 8B #32-11A-18				SW NE 11-130-107	F# 3103	SOW: WI	CUM-O: 97622	CUM-W: 4829	COMP: 03-25-1962				
CEDAR CREEK UNIT 8B #32X-03A-7				LT 3 03-130-107	F# 2942	SOW: P	CUM-O: 941536	CUM-W: 6386451	COMP: 07-22-1961				
R&LU: 11601	915 31	798 29	945 31	1123 29	1287 30	1378 30	997 29	374 10	994 30	860 31	691 27	1239 31	11601
SPACING: U	28005	30574	37046	20714	16581	16679	14598	5171	18617	19556	16049	19990	243580
GAS IN MCF:	0	0	0	37	87	78	28	9	24	26	26	24	339
CEDAR CREEK UNIT 8B #33X-3A-5R				NW SE 03-130-107	F# 9664	SOW: PNA	CUM-O: 86342	CUM-W: 1989985	COMP: 09-10-1982				
CEDAR CREEK UNIT 8B #33X-34B-15				LT 3 34-131-107	F# 3059	SOW: WI	CUM-O: 251256	CUM-W: 386751	COMP: 01-29-1962				
CEDAR CREEK UNIT 8B #34-02A-31				SW SE 02-130-107	F# 3264	SOW: P	CUM-O: 479425	CUM-W: 817137	COMP: 12-01-1962				
R&LU: 6527	442 31	441 29	505 31	474 30	471 31	496 30	447 31	392 16	894 30	892 31	250 10	823 31	6527
SPACING: U	2010	2220	2597	2226	2455	2158	1885	1098	2893	2612	747	2385	25286
GAS IN MCF:	35	33	24	19	29	99	125	14	177	365	126	326	1372
CEDAR CREEK UNIT 8B #34-11A-16				SW SE 11-130-107	F# 3064	SOW: WI	CUM-O: 106716	CUM-W: 11832	COMP: 03-25-1962				
CEDAR CREEK UNIT 8B #34-12A-65				SW SE 12-130-107	F# 12171	SOW: P	CUM-O: 215249	CUM-W: 79959	COMP: 02-03-1988				
R&LU: 9731	1001 30	889 29	1053 31	981 29	1010 31	1075 30	955 31	1048 31	376 25	478 31	416 30	448 31	9730
SPACING: U	790	878	1064	863	966	965	951	981	1818	2389	2122	2217	16004
GAS IN MCF:	171	114	119	97	146	131	138	133	22	26	28	24	1149
CEDAR CREEK UNIT 8B #34X-14A-33				SW SE 14-130-107	F# 3283	SOW: P	CUM-O: 439290	CUM-W: 169751	COMP: 01-01-1963				
R&LU: 8335	867 0	844 29	874 31	652 30	629 31	661 30	605 31	665 31	242 11	764 31	755 30	777 31	8335
SPACING: U	3230	6970	4261	216	207	204	175	209	148	446	383	384	16833
GAS IN MCF:	137	114	82	26	29	26	43	53	17	52	57	71	707
CEDAR CREEK UNIT 8B #34X-3A-2R				SW SE 03-130-107	F# 8519	SOW: P	CUM-O: 626591	CUM-W: 1361276	COMP: 07-13-1964				
R&LU: 7647	698 28	797 28	745 31	413 19	534 29	450 22	687 30	740 28	634 30	701 31	604 29	644 30	7647
SPACING: U	3883	6589	4823	2516	4122	3264	3528	2952	3515	3695	3255	3359	45501
GAS IN MCF:	126	88	95	62	164	117	109	62	47	52	56	46	1024
CEDAR CREEK UNIT 8B #41-11A-23				NE NE 11-130-107	F# 3155	SOW: P	CUM-O: 646716	CUM-W: 1185309	COMP: 08-04-1962				
R&LU: 11511	991 30	889 29	1053 30	941 28	1010 31	1074 30	936 30	1047 31	873 30	955 31	845 30	897 31	11511
SPACING: U	3137	3519	4265	3322	3873	3869	3738	3932	3960	4141	3741	3842	45339
GAS IN MCF:	135	91	95	75	116	105	109	106	26	26	29	24	937
CEDAR CREEK UNIT 8B #41-12A-42				NE NE 12-130-107	F# 3448	SOW: TA	CUM-O: 262750	CUM-W: 194387	COMP: 12-23-1963				
CEDAR CREEK UNIT 8B #41-14A-22				NE NE 14-130-107	F# 3153	SOW: P	CUM-O: 1073041	CUM-W: 4229855	COMP: 07-01-1962				
R&LU: 12149	1038 31	771 25	1053 31	1028 30	1004 30	1083 30	956 31	1021 31	1039 28	1183 30	857 24	1116 30	12149
SPACING: U	6444	6085	8538	6860	7281	7474	7359	7683	8507	9212	6814	8596	90853
GAS IN MCF:	136	135	129	79	113	105	111	133	112	127	114	116	1410
CEDAR CREEK UNIT 8B #41-23A-1				NE NE 23-130-107	F# 2509	SOW: P	CUM-O: 239745	CUM-W: 505594	COMP: 02-22-1960				
R&LU: 3096	260 31	225 29	270 31	252 29	262 31	276 30	247 31	235 28	259 30	287 31	254 30	269 31	3096
SPACING: U	442	459	563	401	413	409	461	441	545	573	518	532	5757
GAS IN MCF:	35	23	24	20	29	26	28	24	24	26	29	24	312
CEDAR CREEK UNIT 8B #41X-10A-3R				SE NE 10-130-107	F# 3429	SOW: WI	CUM-O: 203434	CUM-W: 244554	COMP: 10-17-1963				
CEDAR CREEK UNIT 8B #41X-18C-52				NE NE 18-130-106	F# 4033	SOW: TA	CUM-O: 20038	CUM-W: 72882	COMP: 03-16-1966				
CEDAR CREEK UNIT 8B #42-3A-9				SE NE 03-130-107	F# 2961	SOW: WI	CUM-O: 479602	CUM-W: 782206	COMP: 09-03-1961				
CEDAR CREEK UNIT 8B #43-11A-27				NE SE 11-130-107	F# 3224	SOW: P	CUM-O: 369140	CUM-W: 791864	COMP: 10-25-1962				
R&LU: 7212	616 30	547 29	648 31	621 30	622 31	661 30	588 31	645 31	580 30	589 29	497 26	598 31	7212
SPACING: U	935	1038	1258	1050	1143	1142	1124	1160	1510	1473	1269	1478	14580
GAS IN MCF:	34	23	24	20	29	26	28	27	24	24	25	24	308
CEDAR CREEK UNIT 8B #43-12A-37				NE SE 12-130-107	F# 3362	SOW: P	CUM-O: 248776	CUM-W: 131688	COMP: 05-09-1963				
R&LU: 3158	348 30	309 29	366 31	350 30	351 31	373 30	332 31	364 31	67 12	133 26	42 9	123 26	3158
SPACING: U	244	272	329	275	299	299	294	303	183	398	130	365	3391
GAS IN MCF:	34	23	24	20	29	26	28	27	10	22	9	19	271
CEDAR CREEK UNIT 8B #43-13A-34				NE SE 13-130-107	F# 3305	SOW: TA	CUM-O: 19722	CUM-W: 7099	COMP: 01-21-1963				
CEDAR CREEK UNIT 8B #43-14A-24				NE SE 14-130-107	F# 3168	SOW: P	CUM-O: 1051505	CUM-W: 2269212	COMP: 08-15-1962				
R&LU: 10485	727 31	606 28	760 30	856 30	890 31	937 30	838 31	723 24	1001 30	1115 31	986 30	1046 31	10485
SPACING: U	2748	2868	3647	3147	3437	3397	3419	3502	5618	5956	5381	5527	48647
GAS IN MCF:	173	108	115	115	177	157	110	31	23	26	29	24	1088
CEDAR CREEK UNIT 8B #43X-10A-4				NE SE 10-130-107	F# 2761	SOW: P	CUM-O: 328034	CUM-W: 1211757	COMP: 03-07-1961				
R&LU: 5807	446 31	400 29	507 31	521 30	576 31	433 30	439 31	349 31	579 30	669 31	434 22	454 30	5807
SPACING: U	2556	2968	4124	3416	3721	3103	2800	2812	3790	4045	2680	2804	38819
GAS IN MCF:	97	68	54	51	88	55	82	80	177	209	167	65	1193

OPERATOR-LEASE	JAN	FEB	MAR	APR	MAY	JUN	JUL	AUG	SEP	OCT	NOV	DEC	YR.CUM
CEDAR CREEK UNIT 8B #43X-34B-26													
CEDAR CREEK UNIT 8B #44X-03A-6													
R&LU: 7579	630 31	545 29	608 31	607 30	579 29	661 30	491 26	672 31	706 30	764 31	676 30	640 28	7579
SPACING: U	13934	15456	20788	10443	8019	8597	7435	9213	10377	10957	9899	9074	134192
GAS IN MCF:	39	25	70	65	81	78	32	40	47	52	57	42	628
NO. OF WELLS IN UNIT: 49													
UNIT TOTAL:	18507	16217	18953	17487	18141	19344	17180	17287	15259	18634	15427	18954	211390
UNIT TOTAL:	121364	131776	169923	119522	112151	105305	96736	94043	112138	130662	112399	128595	1434614
MCF TOTAL:	2342	1632	1600	1227	1979	1750	1667	1361	1118	1483	1286	1435	18880

KAISER-FRANCIS OIL CO.

USA #34-6													
R&LU: 3044	312 31	278 29	292 31	285 30	282 31	273 30	284 31	179 21	308 30	226 26	105 12	309 29	3133
SPACING: SSE	798	702	760	718	706	717	708	587	769	551	355	712	8083
GAS IN MCF:	300	300	300	300	300	300	300	300	300	300	300	300	3600

SHELL WESTERN E&P INC.

CEDAR CREEK ORDOVICIAN UNIT
#####

CEDAR CREEK UNIT 8B #14-13A-14													
CEDAR CREEK UNIT 8B #14X-35B-19													
CEDAR CREEK UNIT 8B #21-07C-44													
CEDAR CREEK UNIT 8B #23-01A-40													
CEDAR CREEK UNIT 8B #23-13													
CEDAR CREEK UNIT 8B #32-14A-17													
CEDAR CREEK UNIT 8B #33X-07C-51													
CEDAR CREEK UNIT 8B #33X-3A-5													
CEDAR CREEK UNIT 8B #34X-3A-2													
CEDAR CREEK UNIT 8B #41-13													
CEDAR CREEK UNIT 8B #41-24A-36													
CEDAR CREEK UNIT 8B #41X-10A-3													

NO. OF WELLS IN UNIT: 12

UNIT TOTAL:	0	0	0	0	0	0	0	0	0	0	0	0	0
UNIT TOTAL:	0	0	0	0	0	0	0	0	0	0	0	0	0
MCF TOTAL:	0	0	0	0	0	0	0	0	0	0	0	0	0

NO. OF WELLS IN POOL: 64

POOL TOTAL:	18819	16495	19245	17772	18423	19617	17464	17466	15567	18860	15532	19263	214523
POOL TOTAL:	122162	132478	170683	120240	112857	106022	97444	94630	112907	131213	112754	129307	1442697
MCF TOTAL:	2642	1932	1900	1527	2279	2050	1967	1661	1418	1783	1586	1735	22480

CEDAR HILLS-RED RIVER B

BOWMAN COUNTY (API:011)

BURLINGTON RESOURCES OIL & GAS COMPANY LP

BARLAND #14-9H													
R&LU: 13248	1399 31	1160 29	1232 29	1326 30	1130 31	978 30	1037 31	1121 31	1062 30	1133 31	756 29	897 18	13231
SPACING: SEC#	2241	2087	2483	2450	2419	2111	2076	2532	2379	2424	1700	2011	26913
GAS IN MCF:	223	309	287	426	509	424	483	542	468	454	351	408	4884
BRADAC #14-29H													
R&LU: 20943	1745 31	1749 18	2394 30	1876 30	2056 31	1862 30	1934 31	1357 31	1492 30	1699 31	1448 28	1449 31	21061
SPACING: SEC#	125	834	754	670	538	0	196	70	325	327	236	221	4296
GAS IN MCF:	730	1014	1224	930	1231	1060	1294	872	1315	1407	1109	1004	13190
BRADAC #14-30H													
R&LU: 18053	1321 28	1721 27	1993 31	1759 30	1600 31	1193 30	1464 31	1706 31	1456 30	1321 31	1451 30	1146 31	18131
SPACING: SEC#	532	678	25	52	0	103	188	333	290	458	410	377	3446
GAS IN MCF:	493	977	1083	1098	1032	961	931	902	1012	763	731	710	10693

OPERATOR-LEASE -----	JAN ---	FEB ---	MAR ---	APR ---	MAY ---	JUN ---	JUL ---	AUG ---	SEP ---	OCT ---	NOV ---	DEC ---	YR.CUM -----
BRADAC #34-27H				SW SE 27-132-107	F# 13981	SOW: TA		CUM-O: 0		CUM-W: 8997		COMP: 07-25-1997	
BRADAC #41-23H R&LU: 9946	332 31	172 16	343 31	NE NE 23-132-107	F# 13979	SOW: P		CUM-O: 68038		CUM-W: 90044		COMP: 11-08-1996	
SPACING: SEC#	969	3807	5615	684 30	925 31	1036 30	1112 31	1131 31	1082 30	924 26	1122 29	1204 31	10067
GAS IN MCF:	476	255	503	3927	3237	2701	2627	2396	2115	1763	2102	2051	33310
BRADAC #41-31H R&LU: 16301	1209 28	1524 26	1719 31	NE NE 31-132-106	F# 14172	SOW: P		CUM-O: 120920		CUM-W: 21886		COMP: 09-28-1996	
SPACING: SEC#	262	341	521	1452 30	1383 31	1510 28	1396 31	1536 31	1188 30	988 31	1287 28	1186 31	16378
GAS IN MCF:	548	756	937	451	507	205	19	298	108	158	125	118	3113
BUCHHOLZ #14-1H R&LU: 15501	1379 27	1286 25	1427 31	SW SW 01-130-105	F# 14058	SOW: P		CUM-O: 68232		CUM-W: 138250		COMP: 06-12-1998	
SPACING: SEC#	3246	3484	4322	1506 30	1409 31	1354 30	1323 31	1299 31	1164 30	962 26	1193 30	1200 31	15502
GAS IN MCF:	583	553	641	3882	3928	3997	3370	2988	3435	2590	3448	2560	41250
BUCHHOLZ #14-2H R&LU: 4250	579 31	432 29	407 31	SW SW 02-130-105	F# 13766	SOW: SI		CUM-O: 29361		CUM-W: 112257		COMP: 07-05-1995	
SPACING: W2#	2464	1678	1786	372 30	676 31	325 30	358 31	340 31	345 30	250 31	138 20	0 0	4222
GAS IN MCF:	82	68	68	1303	1548	929	923	1009	826	932	530	0	13928
BUCHHOLZ #14-3H R&LU: 5216	431 31	458 29	363 31	SW SW 03-130-105	F# 14251	SOW: P		CUM-O: 23000		CUM-W: 110008		COMP: 11-23-1997	
SPACING: SEC#	2434	2259	2246	402 30	413 31	663 30	441 30	427 31	377 30	441 31	386 30	416 31	5218
GAS IN MCF:	105	80	145	2163	2329	1561	1951	2325	1619	1645	1761	1706	23999
BUCHHOLZ #14-9H R&LU: 11076	848 31	829 29	851 31	SW SW 09-130-105	F# 13977	SOW: P		CUM-O: 62273		CUM-W: 15376		COMP: 08-13-1997	
SPACING: SEC#	125	122	294	854 30	947 31	844 30	872 31	882 31	894 30	841 31	1196 27	1257 31	11115
GAS IN MCF:	11	13	52	346	55	305	330	316	191	274	344	434	3136
CHENOA TRUST #41-32H R&LU: 22988	1995 31	1603 29	1875 31	NE NE 32-132-106	F# 14594	SOW: P		CUM-O: 143687		CUM-W: 38242		COMP: 04-01-1997	
SPACING: SEC#	168	204	221	1917 30	2056 29	2099 30	1940 31	1897 29	2122 30	1931 31	1617 30	2100 31	23152
GAS IN MCF:	719	618	792	181	526	249	300	525	429	675	601	577	4656
CLARK #14-14H				SW SW 14-131-106	F# 13903	SOW: PNA		CUM-O: 10648		CUM-W: 7921		COMP: 01-10-1996	
CLARK #14-14HR R&LU: 19467	1458 31	1364 29	2220 30	SW SW 14-131-106	F# 14263	SOW: P		CUM-O: 149043		CUM-W: 106882		COMP: 07-02-1996	
SPACING: SEC#	1432	1467	2504	2105 30	1848 31	1392 27	1509 26	1701 31	1494 30	1654 31	1335 30	1370 30	19450
GAS IN MCF:	772	871	1221	2550	2191	2062	1832	1664	1540	1699	1425	1542	21908
CLARK #31-26H R&LU: 18894	1377 31	1272 29	2152 31	NW NE 26-131-106	F# 13832	SOW: P		CUM-O: 182916		CUM-W: 54522		COMP: 10-16-1995	
SPACING: SEC#	530	450	982	1880 30	1700 31	1692 30	1608 31	1629 31	1572 30	1456 31	1294 30	1258 31	18890
GAS IN MCF:	507	477	788	832	612	668	511	611	540	668	732	533	7669
CLARK #41-10H R&LU: 30166	1729 25	1855 28	3093 25	NE NE 10-131-106	F# 13987	SOW: P		CUM-O: 251762		CUM-W: 30559		COMP: 04-21-1996	
SPACING: SEC#	197	321	720	3714 30	3192 31	2799 30	2633 31	2748 31	2051 30	2168 31	2251 30	1902 31	30135
GAS IN MCF:	1241	985	1890	629	662	370	615	576	398	440	368	441	5737
CLARK #41-15H R&LU: 32624	2326 31	1918 26	4263 31	NE NE 15-131-106	F# 13944	SOW: P		CUM-O: 205901		CUM-W: 41435		COMP: 12-19-1996	
SPACING: SEC#	455	578	1051	3595 30	3384 31	2591 30	3171 31	2253 31	1864 30	2558 31	2223 30	2480 31	32626
GAS IN MCF:	798	666	2178	885	706	941	567	610	712	586	712	748	8551
CLARK #41-22H R&LU: 13955	1193 31	1056 29	1681 30	NE NE 22-131-106	F# 13943	SOW: P		CUM-O: 98347		CUM-W: 77291		COMP: 12-20-1996	
SPACING: SEC#	944	750	1231	1264 30	1217 31	1135 30	1151 31	1139 31	1143 30	1024 31	912 30	1031 31	13946
GAS IN MCF:	415	327	603	615	404	529	485	441	474	497	503	658	5951
COATES #14-19H R&LU: 3343	267 3	263 3	274 3	SW SW 19-131-105	F# 13726	SOW: P		CUM-O: 218317		CUM-W: 31654		COMP: 12-18-1994	
SPACING: W2#	19	12	10	300 3	296 3	270 4	267 3	280 2	276 2	285 3	276 3	288 3	3342
GAS IN MCF:	117	84	65	19	11	26	15	19	18	19	20	24	212
COATES #14-28H R&LU: 36843	3236 31	2891 28	3068 31	SW SW 28-131-105	F# 13883	SOW: P		CUM-O: 332241		CUM-W: 11394		COMP: 03-21-1996	
SPACING: SEC#	29	190	79	3081 30	2983 31	2782 29	2578 24	3088 31	2911 30	3082 31	3555 29	3693 31	36948
GAS IN MCF:	1064	779	883	63	90	162	101	183	176	202	166	154	1595
COATES #41-30H R&LU: 30976	2566 31	1722 20	2640 31	NE NE 30-131-105	F# 13853	SOW: P		CUM-O: 370732		CUM-W: 21695		COMP: 12-22-1995	
SPACING: SEC#	191	119	210	2569 30	2726 31	2611 30	2662 31	2531 30	2630 30	2741 31	2657 30	2914 31	30969
GAS IN MCF:	1813	1609	1672	180	250	208	191	211	208	256	188	310	2522
COX #14-12H				SW SW 12-131-105	F# 14089	SOW: SI		CUM-O: 27974		CUM-W: 204923		COMP: 10-20-1996	

OPERATOR-LEASE -----	JAN ---	FEB ---	MAR ---	APR ---	MAY ---	JUN ---	JUL ---	AUG ---	SEP ---	OCT ---	NOV ---	DEC ---	YR.CUM -----
EAGON #14-12H R&LU: 12950 SPACING: SEC# GAS IN MCF:	984 31 583 168	919 29 562 157	1309 30 919 224	1509 29 1058 258	1254 31 894 214	1128 30 824 193	1057 29 863 181	1102 31 878 188	993 30 772 170	980 31 751 168	912 30 690 156	927 31 670 158	13074 9464 2235
EAGON #41-29H R&LU: 27303 SPACING: SEC# GAS IN MCF:	2576 31 383 1190	2698 28 398 1421	3045 31 455 1816	1958 25 297 1250	2531 28 460 1306	2283 30 395 1417	2105 31 435 1222	2067 30 370 1205	2182 30 378 1211	2057 31 330 1233	1848 30 330 1075	1904 31 367 1037	27254 4598 15383
EGELAND #33-32H EGELAND FEDERAL #34-32H R&LU: 1361 SPACING: E2# GAS IN MCF:	122 3 0 36	111 2 2 36	98 2 2 22	115 2 2 27	113 2 1 28	117 2 0 25	117 2 2 55	106 2 1 33	111 2 1 49	116 2 1 25	112 2 12 22	127 2 8 26	1365 32 384
EVERETT #41-24H R&LU: 7090 SPACING: E2# GAS IN MCF:	591 9 95 369	568 8 106 245	558 8 92 331	582 8 96 299	585 8 112 320	583 8 106 307	589 8 83 374	594 8 97 313	590 8 109 309	629 8 98 336	595 8 105 289	624 8 95 261	7088 1194 3753
FEDERAL #23-1H R&LU: 19725 SPACING: SEC# GAS IN MCF:	1461 25 444 855	2082 28 619 1061	2422 31 536 1460	1879 30 605 1241	1869 31 463 1311	1619 30 453 1228	1619 31 416 1239	1339 31 421 1156	1474 30 407 1062	1388 31 541 1060	1238 30 374 1055	1336 31 354 972	19726 5633 13700
FEDERAL BUCHHOLZ #14-34H R&LU: 6217 SPACING: SEC# GAS IN MCF:	652 31 481 65	630 29 764 61	604 31 1095 105	475 30 882 67	514 31 1189 56	501 30 890 74	437 31 881 37	502 31 1112 77	508 30 1101 81	490 31 1247 70	473 30 1025 48	426 31 1042 85	6212 11709 826
FEDERAL BUCHHOLZ #14-8H R&LU: 28641 SPACING: SEC# GAS IN MCF:	2141 31 88 362	2299 29 90 497	3487 31 656 1204	2838 30 252 1104	2652 31 251 1280	2413 30 428 1216	2387 31 253 1146	2187 31 215 1065	2172 30 187 1000	2207 31 399 1064	1909 30 174 897	1969 31 216 807	28661 3209 11642
FEDERAL CEDAR HILLS #14-4H R&LU: 7853 SPACING: SEC# GAS IN MCF:	749 31 1986 129	591 29 2463 149	1013 31 2384 259	637 30 1946 19	739 31 2173 20	286 30 1590 26	716 31 1891 0	653 31 1717 22	603 30 1854 9	560 31 1580 9	621 29 1513 18	685 31 1473 49	7853 22570 709
FEDERAL COATES #41-25H R&LU: 35262 SPACING: SEC# GAS IN MCF:	3066 31 838 1768	2886 29 793 1452	2967 31 844 1737	3117 30 912 1635	3264 31 901 1965	3053 30 801 1877	2859 30 933 1885	3037 31 998 2002	2778 30 928 1764	2919 31 801 1833	2552 30 844 1447	2717 29 967 1610	35215 10560 20975
FEDERAL COYOTE #14-6H R&LU: 29068 SPACING: SEC# GAS IN MCF:	2220 31 945 728	1907 29 963 797	2204 30 1277 910	3609 30 1990 2408	3012 31 1604 2041	2702 30 1560 1790	2343 30 1246 1767	2440 31 1363 1830	1892 28 1127 1405	2409 31 1245 1580	2106 30 1092 1350	2190 31 1106 1364	29034 15518 17970
FEDERAL EAGON #14-18H R&LU: 5268 SPACING: SEC# GAS IN MCF:	489 29 1606 122	460 29 1603 115	474 31 1649 119	459 30 1635 115	437 31 1474 109	417 30 1465 104	410 30 1502 103	422 31 1530 105	396 30 1432 99	387 31 1390 97	363 30 1300 90	388 30 1429 97	5102 18015 1275
FEDERAL EAGON #14-6H R&LU: 25305 SPACING: SEC# GAS IN MCF:	2058 31 326 562	1643 28 227 460	3239 31 510 1382	2463 30 261 1159	2252 31 569 1077	2090 30 505 1087	2190 31 175 1140	2029 31 600 1052	1881 29 567 945	1969 31 566 955	1785 30 617 799	1719 31 628 807	25318 5551 11425
FEDERAL HJELLLUM #41-8H R&LU: 37514 SPACING: SEC# GAS IN MCF:	2948 31 309 1825	4608 29 633 3264	4033 31 643 3567	3662 30 615 3389	3074 31 598 2881	3005 30 664 2716	2867 31 710 2625	2820 31 410 2484	2685 30 287 2447	2752 31 470 2436	2440 30 469 2101	2601 31 300 2123	37495 6108 31858
FEDERAL LARKIN #14-12H R&LU: 37532 SPACING: SEC# GAS IN MCF:	2634 31 333 1755	2440 29 320 1609	3750 28 409 2440	3860 30 258 2807	3620 31 220 2927	3626 30 408 3012	3082 31 248 2674	3182 31 286 2880	2927 30 170 2632	2912 31 307 2609	2663 30 218 2388	2851 31 419 2220	37547 3596 29953
FEDERAL LARKIN #14-17H R&LU: 32367 SPACING: SEC# GAS IN MCF:	2614 31 317 1152	2513 29 312 1200	2714 30 365 1109	2597 30 431 1031	2734 30 278 1191	2748 30 393 1208	2682 29 294 1136	2721 29 319 1198	2873 30 426 1255	2754 30 319 1185	2758 30 361 1047	2638 28 369 1076	32346 4184 13788
FEDERAL LARKIN #41-13H R&LU: 27789 SPACING: SEC# GAS IN MCF:	1910 30 514 1118	2178 29 489 1791	2520 30 596 1911	2903 30 740 2073	2602 31 864 2095	2310 30 777 1938	2381 31 744 2115	2617 31 778 2109	2170 30 744 1869	2119 31 720 1739	2032 30 728 1784	2013 31 740 1508	27755 8434 22050

OPERATOR-LEASE -----	JAN ---	FEB ---	MAR ---	APR ---	MAY ---	JUN ---	JUL ---	AUG ---	SEP ---	OCT ---	NOV ---	DEC ---	YR.CUM -----
FEDERAL LITTLE MISSOURI #14-11H R&LU: 22762 SPACING: SEC# GAS IN MCF:	2160 31 1059 713	2110 29 1358 834	1920 31 1345 777	1819 29 1243 721	1913 31 1338 836	1825 29 470 671	1633 31 1160 808	1825 31 837 800	1325 26 503 601	1960 31 1179 728	2162 30 1603 1080	2116 31 1423 1165	08-08-1996 22768 13518 9734
FEDERAL ROUZIE #14-21H R&LU: 37884 SPACING: SEC# GAS IN MCF:	2642 29 567 943	2779 29 699 886	2921 31 594 1218	2511 29 552 1093	2537 31 735 1002	3965 30 1019 1887	3858 31 1022 2257	3717 31 1102 2426	3208 30 749 2277	3490 3 1011 2286	3108 30 823 2055	3118 31 944 2089	01-26-1997 37854 9817 20419
FEDERAL SCHILKE #14-10H R&LU: 1005 SPACING: SEC# GAS IN MCF:	126 31 3203 62	74 29 2880 87	93 31 2802 31	0 30 3236 0	89 31 3082 54	88 30 2879 30	85 31 2294 37	0 31 2336 0	69 30 2170 30	65 31 2423 0	232 30 2121 39	84 29 2130 31	1005 31556 401
FEDERAL-EAGON #41-7H R&LU: 12655 SPACING: SEC# GAS IN MCF:	1095 31 728 230	994 29 740 192	975 30 1025 202	1610 30 1423 564	1253 31 1062 539	860 30 1126 410	1053 31 1107 465	1061 31 1304 510	1089 30 1101 492	979 31 862 410	871 30 765 388	817 24 949 316	08-08-1996 12657 12192 4718
FLATNESS #14-10H GOLIEN #41-28H R&LU: 20680 SPACING: SEC# GAS IN MCF:	1407 31 913 768	2422 29 1326 1201	2546 31 687 1244	1646 25 0 944	1745 30 45 1247	1722 30 0 923	1490 31 123 1017	1573 31 88 1047	1515 30 62 1000	1579 31 72 1031	1579 30 59 966	1588 31 59 861	08-11-1996 20812 3434 12249
GRIGGS #34-19H R&LU: 12806 SPACING: E2# GAS IN MCF:	955 31 306 284	1199 22 537 656	1442 31 392 892	1248 30 335 701	1112 31 356 628	987 30 340 575	914 24 228 549	1141 31 358 728	947 30 337 531	1026 31 308 630	922 30 268 494	900 31 305 354	11-26-1995 12793 4070 7022
HADLEY #14-33H R&LU: 12654 SPACING: SEC# GAS IN MCF:	1095 31 1053 383	1052 29 710 353	1186 31 1615 272	1134 30 791 382	962 30 911 210	1220 30 1129 572	1109 31 1017 624	1029 31 596 550	972 30 1038 476	945 31 910 482	1005 30 902 458	1026 31 756 378	08-14-1995 12735 11428 5140
HADLEY #41-3H R&LU: 10046 SPACING: SEC# GAS IN MCF:	920 31 730 533	920 29 989 419	890 31 866 491	1094 30 1061 496	901 31 889 365	788 30 872 411	734 31 536 308	848 31 1027 399	764 30 725 342	767 31 828 315	738 30 770 315	672 31 731 299	03-28-1996 10036 10024 4693
HADLEY #41-9H R&LU: 23470 SPACING: SEC# GAS IN MCF:	1650 30 420 878	2718 28 537 1842	2887 31 672 2132	2223 30 656 1695	1976 31 568 1602	1660 30 553 1327	1877 31 351 1354	1672 31 411 1271	1754 30 433 1377	1680 30 1073 1285	1785 30 282 1371	1582 31 208 1132	09-13-1995 23464 6164 17266
HADLEY-MILLER #14-4H R&LU: 23484 SPACING: SEC# GAS IN MCF:	1714 31 607 1018	1742 29 447 1183	3205 31 1340 2148	2407 30 1474 1993	2120 31 849 2028	1967 30 902 1882	1877 31 671 2032	1721 31 825 1812	1749 30 647 1744	1746 31 906 1794	1524 30 682 1543	1712 31 447 1597	05-30-1996 23484 9797 20774
HAYS #14-33H R&LU: 31295 SPACING: SEC# GAS IN MCF:	2138 30 64 850	1886 29 18 820	3546 31 149 1353	3867 30 124 2226	3205 31 75 2081	2924 30 40 2050	2616 31 143 1671	2374 31 51 1579	2189 30 88 1465	2340 31 131 1476	2025 30 152 1240	2232 31 149 1226	12-21-1995 31342 1184 18037
HIMBAUGH #14-8H R&LU: 26897 SPACING: SEC# GAS IN MCF:	2570 31 2264 1437	2507 29 1681 1145	2284 31 2096 1313	2242 30 2172 1353	2129 31 2162 1331	2070 30 2058 1133	2232 31 2202 1387	2263 31 1992 1329	2029 30 2154 1215	1823 31 2132 1157	2097 28 2462 1237	2624 31 2905 1735	09-27-1997 26870 26280 15772
JOHNSON #14-7H R&LU: 24834 SPACING: ICO# GAS IN MCF:	2217 31 852 1173	1997 29 939 1112	2198 31 851 1198	2090 30 762 1046	2085 31 752 1248	1985 30 699 1172	2026 31 705 1197	1952 31 707 1294	1919 30 719 1210	1842 31 762 1163	1966 27 784 1095	2585 31 917 1349	02-26-1997 24862 9449 14257
JONES #14-6H R&LU: 13999 SPACING: SEC# GAS IN MCF:	1383 31 1120 551	1282 29 1031 562	1223 31 1133 538	1299 30 1195 561	1226 31 1098 541	1193 30 825 580	1237 31 1220 535	1165 31 1009 542	1102 30 2558 591	1208 31 919 551	1178 30 1061 495	444 27 673 199	08-24-1997 13940 13842 6246
LARKIN #14-18H R&LU: 4867 SPACING: W2# GAS IN MCF:	403 5 41 153	388 5 45 91	425 5 33 70	405 5 43 61	404 4 45 87	404 4 44 78	402 5 40 67	412 4 40 86	387 5 66 63	413 4 43 59	399 5 57 53	422 4 50 56	10-31-1994 4864 547 924
LARKIN #14-20H R&LU: 26244 SPACING: SEC# GAS IN MCF:	1796 31 243 503	1645 29 227 618	2061 29 350 614	3124 29 501 1629	2868 31 464 1483	2488 3 387 1392	2249 31 343 1422	2189 31 301 1350	1986 30 296 1279	2075 31 361 1195	1912 30 258 1144	1836 29 197 1158	06-01-1996 26229 3928 13787

OPERATOR-LEASE -----	JAN ---	FEB ---	MAR ---	APR ---	MAY ---	JUN ---	JUL ---	AUG ---	SEP ---	OCT ---	NOV ---	DEC ---	YR.CUM -----
LOWE #14-5H R&LU: 34590 SPACING: SEC# GAS IN MCF:	2574 31 140 812	2519 29 58 816	3950 28 320 1281	3340 30 166 1343	3097 31 226 1262	2902 30 107 1353	2911 31 212 1249	2860 31 61 1486	2783 30 233 1245	2733 31 197 1253	2450 30 122 1071	2513 31 75 985	34632 1917 14156
LOWE #21-32H R&LU: 3877 SPACING: W2# GAS IN MCF:	319 3 0 236	295 4 1 401	342 3 4 225	324 3 8 198	302 3 2 210	446 4 8 352	314 3 5 178	305 3 1 170	325 3 2 156	306 3 3 142	301 3 3 129	304 3 6 122	3883 43 2519
LOWE #41-31H R&LU: 26824 SPACING: SEC# GAS IN MCF:	2190 31 224 1981	2044 29 566 1746	2959 30 611 2323	2575 30 634 2042	2355 31 488 2123	2193 30 726 1511	2601 31 896 2491	2264 3 599 2369	1521 20 532 1636	2223 31 991 1978	1965 30 461 1901	1966 31 881 1920	26856 7609 24021
MARTIN #14-15H R&LU: 14268 SPACING: SEC# GAS IN MCF:	868 26 2996 568	947 29 2700 353	1207 31 3555 663	1560 30 4732 651	1342 31 4828 710	1481 30 5657 975	1501 31 5588 910	1432 31 5698 1009	988 30 4107 706	1114 31 3714 692	1062 29 3549 643	836 31 3363 590	14338 50487 8470
MCGEE #14-20H R&LU: 5876 SPACING: SEC# GAS IN MCF:	559 31 1350 140	514 29 1206 129	537 31 1292 134	467 27 1169 117	523 31 1256 131	460 30 1110 115	510 31 1206 128	516 31 1164 129	444 30 1129 111	439 29 1075 110	470 30 1131 117	483 31 1124 121	5922 14212 1482
MOI EXCALIBER #41-35H R&LU: 11404 SPACING: SEC# GAS IN MCF:	1968 31 1844 515	1412 29 1547 560	1161 31 1409 419	965 30 1040 437	856 31 879 340	757 30 926 338	717 31 1027 300	789 31 688 353	742 30 768 309	787 31 667 372	680 30 874 314	585 31 760 262	11419 12429 4519
MOLBERT #14-5H R&LU: 26230 SPACING: SEC# GAS IN MCF:	2213 29 3050 1560	2293 29 2351 1238	2299 31 2702 1460	2309 30 2569 1476	2108 31 2239 1370	2166 30 2291 1377	2314 31 2197 1601	2057 31 2033 1400	2129 30 2149 1466	2195 31 2002 1438	1600 30 1656 1199	2560 31 2615 1805	26243 27854 17390
OSTROW #14-35H				SW SW 35-132-107	F# 13957	SOW: TA		CUM-O: 0		CUM-W: 10359		COMP: 06-01-1997	
PAYNTER #43-32H R&LU: 12028 SPACING: SEC# GAS IN MCF:	1417 31 227 447	1106 29 380 227	897 30 336 559	1029 30 219 459	1017 31 250 302	842 28 284 415	1166 31 124 479	909 31 281 535	1040 30 158 476	992 31 233 455	745 28 168 507	922 31 184 382	12082 2844 5243
PEDERSEN #41-7H R&LU: 11685 SPACING: SEC# GAS IN MCF:	1164 31 876 365	1026 29 775 325	1001 31 1063 307	1014 30 794 343	1053 31 1139 388	1006 30 1088 379	1041 31 1106 395	991 31 2369 498	910 30 1880 438	752 31 1601 429	783 30 795 274	917 31 769 456	11658 14255 4597
PERRIN #14-7H R&LU: 41860 SPACING: SEC# GAS IN MCF:	3750 31 268 1352	3584 29 288 1133	3717 31 305 1422	3678 30 263 1458	3851 31 287 1716	3344 30 303 1474	3583 31 230 1680	3266 30 289 1450	3397 30 303 1602	3171 30 295 1382	3172 30 248 1347	3294 31 292 1374	41807 3371 17390
PETERSON #41-34H R&LU: 23709 SPACING: SEC# GAS IN MCF:	2094 31 349 1378	2201 28 181 1498	2672 31 90 1938	2031 30 22 1327	1884 31 31 1218	2042 30 0 1553	2125 31 87 1300	1983 31 0 1498	1872 30 108 1322	1749 31 291 1230	1654 30 147 1302	1412 30 94 988	23719 1400 16552
SPRY #31-13H R&LU: 22218 SPACING: SEC# GAS IN MCF:	1972 31 1281 1006	1805 29 1476 1036	1959 31 1520 1128	1880 30 1237 1124	1892 31 1314 1195	1791 30 1274 1195	1770 31 1234 1150	1720 31 1209 1269	1583 30 1180 1143	1549 30 1294 1067	2112 27 1406 1225	2216 31 1456 1396	22249 15881 13934
STANHOPE #14-14H				SW SW 14-132-106	F# 14181	SOW: TA		CUM-O: 0		CUM-W: 7494		COMP: 02-01-1998	
STATE #14-16H R&LU: 31602 SPACING: SEC# GAS IN MCF:	3104 29 1572 1129	2893 29 1801 1126	2687 30 2087 1246	2914 30 1946 1260	2728 31 1917 1315	2146 27 1544 946	2651 31 1954 1237	2734 31 1849 1314	2684 30 1800 1481	2552 31 1861 1609	2330 30 1563 1008	2109 29 1448 1105	31532 21342 14776
STATE SKULL CREEK #14-36H R&LU: 19306 SPACING: SEC# GAS IN MCF:	1759 31 3888 876	1763 29 3651 845	1609 31 3707 920	1768 30 3804 934	1700 31 3942 1023	1703 30 3864 977	1669 31 4038 922	1597 31 3374 1003	1568 30 3111 970	1429 31 3107 970	1288 30 3156 909	1467 31 2739 914	19320 42381 11263
STATE SUNNY SLOPE #14-36H R&LU: 20306 SPACING: SEC# GAS IN MCF:	1864 31 736 803	1640 29 606 577	2797 31 1611 1260	2377 30 1045 1213	1301 23 525 616	1814 30 999 776	1171 31 531 459	1077 19 507 458	1376 19 698 574	1729 31 938 756	1839 30 1067 778	1285 31 432 567	20270 9695 8837
STATE-IVES #14-16H R&LU: 36111 SPACING: SEC# GAS IN MCF:	3258 31 432 1182	2991 29 443 1100	2895 31 470 1260	2807 30 419 1218	2704 31 399 1190	2691 30 425 1284	2526 30 461 1199	2759 31 345 1331	2634 30 374 1255	2323 30 300 1074	4102 28 865 2347	4482 31 903 3328	36172 5836 17768

OPERATOR-LEASE	JAN	FEB	MAR	APR	MAY	JUN	JUL	AUG	SEP	OCT	NOV	DEC	YR.CUM
STATE-RATTLESNAKE #14-16H													
R&LU: 8370	801 31	717 29	769 31	737 30	699 31	625 27	715 31	693 31	678 30	624 30	604 27	1193 31	8855
SPACING: SEC#	225	211	215	194	203	181	203	201	196	191	165	408	2593
GAS IN MCF:	117	105	112	108	102	91	104	101	99	91	88	174	1292
STEIG #31-23H													
R&LU: 7958	796 31	652 29	597 31	625 30	744 31	660 30	580 31	658 31	772 30	697 31	590 30	573 31	7944
SPACING: SEC#	1345	1129	1167	1120	1319	1477	1277	997	959	1067	1126	1184	14167
GAS IN MCF:	306	227	162	217	323	189	330	388	476	402	204	283	3507
SWANKE #14-10H													
R&LU: 4321	677 31	344 28	522 31	265 30	375 31	312 30	392 31	321 31	296 30	281 31	291 30	240 31	4316
SPACING: SEC#	1565	1093	1021	1197	1284	1219	1624	1409	427	1332	1141	1490	14802
GAS IN MCF:	87	105	121	7	0	0	0	20	0	0	17	0	357
SWEDLUND #14-5H													
R&LU: 31077	2527 31	2314 29	2383 31	2315 30	2219 31	2161 30	2219 31	2187 31	2033 30	3339 30	3794 30	3650 31	31141
SPACING: SEC#	768	847	1149	656	679	647	700	551	613	1786	1943	2050	12389
GAS IN MCF:	1452	1193	1211	1255	1272	1241	1297	1243	1277	2265	2551	2990	19247
TRAMPE #14-4H													
R&LU: 29246	2093 31	2081 29	3423 30	3151 30	2909 31	2491 30	2445 31	2362 31	2256 30	2199 31	2033 30	1830 31	29273
SPACING: SEC#	121	99	156	269	144	253	231	259	283	305	279	231	2630
GAS IN MCF:	345	356	997	1072	1164	1216	965	954	865	845	902	721	10402
WHITE #21-24H													
R&LU: 6979	604 9	562 8	577 8	572 8	584 8	576 8	562 7	570 7	560 8	648 8	571 8	589 7	6975
SPACING: W2#	301	276	240	277	305	281	275	297	286	324	263	287	3412
GAS IN MCF:	195	268	228	231	200	175	173	192	224	178	204	135	2403
WINTON #34-27H													
R&LU: 14674	1228 31	1404 24	1525 31	1181 30	1293 31	1230 28	1262 31	1237 31	1069 30	1275 31	1112 30	898 31	14714
SPACING: SEC#	350	84	595	90	78	134	87	35	558	695	416	339	3461
GAS IN MCF:	596	949	792	791	835	659	838	787	783	835	809	540	9214
WOLL #14-21H													
R&LU: 4312	413 30	386 29	411 31	363 30	388 31	362 30	371 31	359 31	303 30	337 31	312 30	288 30	4293
SPACING: SEC#	815	826	869	779	832	772	806	704	874	765	682	627	9351
GAS IN MCF:	103	96	103	91	97	91	93	90	76	84	78	72	1074
CITATION OIL & GAS CORP.													
STEARNS #14-15H													
R&LU: 7441	697 31	616 27	681 31	634 30	655 31	613 30	631 31	614 31	585 30	600 31	569 30	579 31	7474
SPACING: SEC#	1350	1632	1773	1704	1742	1695	1752	1735	1711	1731	1670	1701	20196
GAS IN MCF:	651	609	651	630	93	90	93	93	90	93	90	93	3276
CONTINENTAL RESOURCES, INC.													
ADAIR #1-9													
R&LU: 57	0 21	0 0	0 0	0 0	0 0	0 0	0 0	56 24	0 0	0 0	0 0	0 0	56
SPACING: ICO#	636	0	0	0	0	0	0	2211	0	0	0	0	2847
GAS IN MCF:	0	0	0	0	0	0	0	13	0	0	0	0	13
ADAM #1-26F													
R&LU: 6401	723 31	551 28	637 30	617 29	226 30	614 29	605 31	598 31	613 30	290 31	138 10	866 31	6478
SPACING: SEC#	2031	1818	2742	1663	1082	564	2179	1814	1592	1561	658	2727	20431
GAS IN MCF:	188	143	166	160	59	160	157	155	159	75	36	225	1683
AGGRAVATION ACRES #1-34F													
R&LU: 4006	433 31	455 29	415 31	412 30	358 31	352 27	349 30	357 29	323 30	295 31	91 8	154 25	3994
SPACING: SEC#	1743	2005	2019	1937	1815	1397	1788	1670	1574	2134	534	1910	20526
GAS IN MCF:	109	114	104	103	90	84	87	89	81	74	23	39	997
ALONA #1-6													
R&LU: 20459	0 0	0 0	0 0	0 0	3894 27	4267 30	3617 31	2145 31	2042 30	1751 31	1572 30	1233 25	20521
SPACING: SEC#	0	0	0	0	6228	5141	6027	5144	4031	4109	3388	3090	37158
GAS IN MCF:	0	0	0	0	1168	1345	1267	787	807	823	703	556	7456
AMUNDSON #1-18													
R&LU: 4768	114 17	676 29	696 29	314 25	532 31	466 30	534 28	596 28	272 27	375 27	57 7	127 25	4759
SPACING: SEC#	2802	4819	4269	3722	4074	3361	3898	3342	2240	2951	337	2427	38242
GAS IN MCF:	5	77	128	173	150	114	286	134	120	226	4	42	1459
BAR LT #1-14													
R&LU: 8694	866 31	826 29	851 31	768 30	750 31	747 30	662 30	681 31	476 28	858 31	523 29	742 31	8750
SPACING: SEC#	1484	1584	1596	1532	1452	1579	1320	1344	1046	1957	1419	1378	17691
GAS IN MCF:	217	207	213	192	188	1280	166	170	119	215	131	186	3284

OPERATOR-LEASE -----	JAN ---	FEB ---	MAR ---	APR ---	MAY ---	JUN ---	JUL ---	AUG ---	SEP ---	OCT ---	NOV ---	DEC ---	YR.CUM -----
BARBARA #1-15 R&LU: 8101 SPACING: SEC# GAS IN MCF:	646 28 3201 233	633 26 3000 228	677 30 3121 244	689 30 3226 248	713 31 3223 257	609 27 2809 219	719 31 3300 259	742 31 3303 267	715 30 3127 257	506 23 2781 183	685 30 3201 246	700 31 3260 252	8034 37552 2893
BEN #1-28F R&LU: 1923 SPACING: SEC# GAS IN MCF:	197 31 1449 54	153 29 1410 42	155 30 1358 43	211 30 1156 58	182 31 1293 50	201 29 1282 55	151 29 1107 42	149 30 992 41	213 30 1127 59	64 9 463 18	0 0 0 0	271 29 1936 74	1947 13573 536
BERNADETTE #1-24 R&LU: 14142 SPACING: SEC# GAS IN MCF:	1334 31 4346 857	1136 29 4387 513	1285 31 4475 1067	1230 30 4061 1076	1642 24 5512 1041	1438 24 4547 795	695 26 3058 358	1118 31 3735 538	950 30 2727 490	890 31 2798 364	922 26 3289 275	1695 31 5962 1618	14335 48897 8992
BIDDY #1-12 R&LU: 28137 SPACING: ICO# GAS IN MCF:	2630 31 723 1720	2477 29 694 1588	2529 31 674 1693	2287 30 534 1468	2478 31 629 1714	2311 30 620 1583	2302 31 733 1160	2370 31 698 1549	2098 30 773 1459	2255 31 773 1500	2144 30 722 1435	2172 30 779 1429	28053 8352 18298
BIG GUMBO CREEK #1-8F R&LU: 17906 SPACING: ICO# GAS IN MCF:	1779 31 894 498	1767 28 662 539	1605 31 999 508	1568 30 729 508	1585 31 932 459	1499 30 1210 501	1279 29 1026 235	1350 3 876 373	1338 30 528 394	1348 31 531 385	1375 29 819 440	1401 31 278 422	17894 9484 5262
BLACKTAIL #1-31F R&LU: 13642 SPACING: SEC# GAS IN MCF:	754 31 279 98	1395 27 447 393	1777 31 499 625	1252 30 629 464	1242 31 629 443	1206 30 496 464	1055 31 465 366	1104 31 384 313	907 30 448 352	1075 31 334 328	928 30 109 294	941 31 339 300	13636 5058 4440
BRADAC #1-25 R&LU: 15258 SPACING: SEC# GAS IN MCF:	1100 31 198 671	608 21 311 460	1038 31 155 552	1074 30 136 487	1672 29 499 948	2336 30 386 1624	1299 31 225 1021	1731 31 383 1435	1156 30 250 923	1290 31 225 1124	934 30 55 717	1003 31 161 702	15241 2984 10664
BUCHHOLZ #1-17 R&LU: 8423 SPACING: SEC# GAS IN MCF:	690 31 549 144	753 29 401 135	844 31 632 156	680 27 898 102	743 30 788 145	877 30 412 111	587 30 490 99	631 26 409 79	746 30 588 118	732 31 707 76	442 29 560 75	750 31 1896 110	8475 8330 1350
CAPTAIN #1-23 R&LU: 23959 SPACING: SEC# GAS IN MCF:	2444 31 1806 399	2189 29 1689 456	2269 31 3033 769	2069 30 1775 662	2029 31 2097 867	1777 30 1730 662	2168 31 2009 586	2015 31 2427 747	1669 30 2115 806	1924 30 2446 638	1689 30 2061 645	1883 31 2274 713	24125 25462 7950
CEDAR HILLS #1-32F R&LU: 12162 SPACING: SEC# GAS IN MCF:	1411 31 6463 508	1236 29 5503 445	1205 31 5452 434	1112 30 5016 400	1035 30 4742 373	1010 30 4532 364	1032 31 4613 372	907 29 4648 327	988 30 4531 356	739 23 3465 266	736 22 3679 265	948 31 4497 341	12359 57141 4451
CIRCLE 6 #1-23 R&LU: 19900 SPACING: SEC# GAS IN MCF:	1746 31 1609 1198	1661 29 1729 1123	1700 31 1437 1232	1518 30 1550 1124	1750 31 1384 1269	1596 30 1715 1089	1758 31 1410 1664	1692 31 1725 1286	1560 30 1453 1246	1647 27 1269 1259	1618 30 1385 1203	1595 31 1261 839	19841 17927 14532
CLARA #1-30 R&LU: 14151 SPACING: SEC# GAS IN MCF:	1307 30 3652 327	1314 29 3406 177	1320 31 3370 330	1230 30 3228 308	1169 31 3278 292	1139 30 3004 285	803 27 2579 217	1276 31 3255 319	1234 30 3011 309	1187 31 2941 297	1047 30 2815 262	1160 31 2932 290	14186 37471 3413
CODY #1-21F R&LU: 6078 SPACING: SEC# GAS IN MCF:	643 31 1625 12	520 29 1604 7	258 25 1000 0	729 29 1897 9	618 30 1399 15	543 30 1410 15	473 31 918 3	203 11 582 0	556 30 1743 22	570 31 1982 23	466 29 731 18	484 31 2368 9	6063 17259 133
CRAIG #1-35 R&LU: 8647 SPACING: SEC# GAS IN MCF:	700 31 863 117	695 26 785 197	768 31 667 95	716 30 964 387	465 26 882 134	407 26 728 102	1000 31 986 294	802 31 950 280	855 30 1100 429	836 31 1146 347	1047 30 1246 483	385 31 210 323	8676 10527 3188
DANIEL #1-16S R&LU: 23227 SPACING: SEC# GAS IN MCF:	1624 31 1315 1549	1488 26 1077 1221	1978 31 1369 1479	1323 23 1508 1090	2355 31 1591 1748	2211 30 1664 1640	2428 31 1513 1820	2023 31 1487 1611	2052 30 1619 1593	2057 31 1408 1602	1476 20 1001 1412	2222 31 1337 1872	23237 16889 18637
DAVIS #1-32F R&LU: 17447 SPACING: SEC# GAS IN MCF:	1693 31 508 324	1388 27 778 227	1734 31 697 454	1649 30 690 438	1570 31 595 514	1507 30 562 532	1358 31 479 329	1495 31 575 334	1364 30 308 361	1280 31 271 368	1115 30 341 284	1279 31 544 250	17432 6348 4415

OPERATOR-LEASE -----	JAN ---	FEB ---	MAR ---	APR ---	MAY ---	JUN ---	JUL ---	AUG ---	SEP ---	OCT ---	NOV ---	DEC ---	YR.CUM -----
DENNIS #1-15F R&LU: 7370 SPACING: SEC# GAS IN MCF:	632 29 1953 135	796 29 2280 195	635 31 2448 42	NE NE 15-131-105 675 30 2311 75	F# 13959 SOW: P 580 31 1872 160	CUM-O: 41223 507 30 1544 122	SOW: P 603 29 1900 402	CUM-O: 41223 639 28 2125 238	CUM-W: 97928 536 30 2290 209	CUM-W: 97928 721 31 1682 278	97928 528 24 2116 53	COMP: 04-20-1998 566 29 1902 71	7418 24423 1980
DONALD #1-35 R&LU: 3627 SPACING: SEC# GAS IN MCF:	358 31 1636 93	280 27 1675 73	163 31 1731 42	NE NE 35-130-106 191 28 1632 50	F# 14688 SOW: P 356 26 1519 93	CUM-O: 15371 362 30 1871 94	SOW: P 336 29 1353 87	CUM-O: 15371 267 31 1049 69	CUM-W: 64092 259 30 1227 270	CUM-W: 64092 266 31 2063 69	64092 260 29 1463 68	COMP: 07-01-1998 615 31 1073 160	3713 18292 1168
DORIS #1-25F R&LU: 16877 SPACING: SEC# GAS IN MCF:	1596 30 4039 1401	1409 29 3703 1174	1239 31 3242 805	NE NE 25-131-105 1231 29 3453 1039	F# 14092 SOW: P 1504 30 3587 1115	CUM-O: 103671 1316 30 2959 852	SOW: P 1755 30 4161 1240	CUM-O: 103671 1229 30 3570 584	CUM-W: 194640 2006 29 3002 738	CUM-W: 194640 1366 28 4092 834	194640 1136 30 3162 722	COMP: 11-11-1997 1178 31 4074 896	16965 43044 11400
DOWNING #1-23 R&LU: 7449 SPACING: SEC# GAS IN MCF:	652 31 4078 192	594 29 4017 175	649 31 4346 191	NW NW 23-129-103 594 29 4161 175	F# 13869 SOW: P 637 31 4683 187	CUM-O: 53472 599 30 3663 176	SOW: P 597 30 3487 176	CUM-O: 53472 627 31 3596 184	CUM-W: 349843 602 30 3500 177	CUM-W: 349843 639 31 3735 188	349843 615 25 3998 181	COMP: 12-06-1995 644 31 3833 189	7449 47097 2191
DROMEDARY #1-8 R&LU: 7079 SPACING: SEC# GAS IN MCF:	0 0 0 0	0 0 0 0	0 0 0 0	NE NE 08-129-104 0 0 0 0	F# 14665 SOW: P 0 0 0 0	CUM-O: 7410 0 0 0 0	SOW: P 0 0 0 0	CUM-O: 7410 0 0 0 0	CUM-W: 1060 0 0 0 0	CUM-W: 1060 0 0 0 0	1060 0 0 0 0	COMP: 12-04-2000 7410 27 1060 1558	7410 1060 1558
DUAINE #1-4F R&LU: 14136 SPACING: SEC# GAS IN MCF:	1362 31 544 277	1193 29 492 297	1284 31 441 314	SW SW 04-130-106 1251 30 555 294	F# 14069 SOW: P 1292 31 630 374	CUM-O: 99813 1262 30 215 301	SOW: P 1008 31 448 247	CUM-O: 99813 1084 31 417 274	CUM-W: 29753 1134 30 490 302	CUM-W: 29753 1169 31 120 287	29753 1064 30 85 316	COMP: 04-01-1997 1028 31 235 240	14131 4672 3523
DUFFIELD #1-14 R&LU: 12656 SPACING: SEC# GAS IN MCF:	1149 31 429 708	1080 29 493 656	1120 31 445 510	NE NE 14-132-107 1098 30 495 716	F# 13942 SOW: P 1078 31 571 695	CUM-O: 112807 1064 30 567 695	SOW: P 1093 31 543 662	CUM-O: 112807 1039 31 465 611	CUM-W: 62802 875 30 233 452	CUM-W: 62802 1021 31 465 562	62802 1013 30 541 618	COMP: 04-22-1996 990 31 518 584	12620 5765 7469
EAGON #1-1F R&LU: 25252 SPACING: SEC# GAS IN MCF:	2680 31 1043 2488	2227 29 802 2252	2388 29 987 2236	NE NE 01-130-106 2369 30 638 2147	F# 14066 SOW: P 2335 31 638 2088	CUM-O: 202627 2070 30 966 1857	SOW: P 1880 27 947 1586	CUM-O: 202627 1766 30 602 1766	CUM-W: 43458 1798 30 679 1416	CUM-W: 43458 2020 31 914 1588	43458 1867 30 573 1515	COMP: 07-14-1997 1816 31 523 1535	25216 9312 22474
EGELAND #1-26 R&LU: 13043 SPACING: SEC# GAS IN MCF:	1218 31 404 491	1233 29 465 459	1139 31 547 482	SE SW 26-131-105 1479 30 366 290	F# 13791 SOW: P 1191 31 284 380	CUM-O: 149872 1043 30 235 290	SOW: P 1068 31 695 199	CUM-O: 149872 1135 31 226 231	CUM-W: 44336 799 30 366 192	CUM-W: 44336 1231 31 77 196	44336 586 28 677 190	COMP: 08-05-1995 1003 31 330 399	13125 4672 3799
ELSIE #1-22F R&LU: 13634 SPACING: SEC# GAS IN MCF:	1320 31 1091 330	1212 29 1197 303	1197 29 1157 299	NE NE 22-130-106 1203 30 1016 301	F# 14248 SOW: P 1192 31 979 298	CUM-O: 71926 1247 30 1015 312	SOW: P 1333 31 1055 333	CUM-O: 71926 1172 31 1060 293	CUM-W: 54394 1078 30 922 270	CUM-W: 54394 787 31 789 197	54394 1144 30 907 286	COMP: 01-25-1998 804 31 882 201	13689 12070 3423
ERIC #1-24F R&LU: 6018 SPACING: SEC# GAS IN MCF:	654 31 2055 164	362 19 1504 91	632 31 2713 158	SW SW 24-130-106 576 30 2369 144	F# 14136 SOW: P 495 29 2148 124	CUM-O: 34227 553 29 2605 138	SOW: P 548 31 2145 137	CUM-O: 34227 529 31 2172 132	CUM-W: 110847 546 30 1679 137	CUM-W: 110847 219 25 1436 55	110847 446 25 1950 112	COMP: 09-25-1997 491 30 2089 123	6051 24865 1515
ERICKSON #1-22F R&LU: 8430 SPACING: SEC# GAS IN MCF:	703 31 2704 185	759 29 2738 259	771 31 2150 143	SW SW 22-131-105 859 30 2736 148	F# 13965 SOW: P 751 31 2276 147	CUM-O: 65885 657 30 1878 112	SOW: P 641 31 2723 101	CUM-O: 65885 643 31 2121 236	CUM-W: 222384 552 24 2030 217	CUM-W: 222384 642 29 2755 249	222384 844 30 2955 334	COMP: 06-20-1996 672 31 1905 218	8494 28971 2349
FLATNESS #1-21 R&LU: 31403 SPACING: SEC# GAS IN MCF:	2431 31 560 2222	2380 29 323 1950	2576 31 486 2018	SW SW 21-132-106 2421 30 356 1879	F# 13916 SOW: P 2607 31 415 2016	CUM-O: 350470 2813 30 462 2136	SOW: P 2965 30 507 2368	CUM-O: 350470 2615 28 435 2000	CUM-W: 50497 2568 30 448 2141	CUM-W: 50497 2317 31 432 1910	50497 2893 30 617 2352	COMP: 01-19-1996 2776 31 581 2176	31362 5622 25168
FRANK #1-18F R&LU: 19838 SPACING: SEC# GAS IN MCF:	1873 31 615 1004	1556 29 676 924	1798 31 465 955	NE NE 18-132-106 1532 30 406 796	F# 14094 SOW: P 1796 31 532 1003	CUM-O: 154353 1942 30 563 1042	SOW: P 1517 30 393 897	CUM-O: 154353 1608 29 483 929	CUM-W: 36078 1619 30 447 881	CUM-W: 36078 1593 31 336 1047	36078 1464 30 559 974	COMP: 09-08-1996 1475 31 479 930	19773 5954 11382
GUMBO FLATS #1-17F R&LU: 12767 SPACING: ICO# GAS IN MCF:	1233 31 753 157	1039 29 654 121	1192 29 727 168	NE NE 17-130-106 1062 30 622 135	F# 14523 SOW: P 1079 30 629 99	CUM-O: 58829 990 30 572 116	SOW: P 1155 31 1013 120	CUM-O: 58829 1068 31 580 198	CUM-W: 39558 972 30 512 180	CUM-W: 39558 1210 31 529 115	39558 849 30 678 148	COMP: 05-27-1998 897 30 468 47	12746 7737 1604
HADLEY #1-11F R&LU: 23697 SPACING: ICO# GAS IN MCF:	1824 31 898 882	1717 29 940 887	1777 31 957 916	SW SW 11-132-107 1763 30 876 893	F# 13947 SOW: P 1690 31 856 850	CUM-O: 158453 2523 28 1346 1670	SOW: P 2531 31 1359 1892	CUM-O: 158453 2267 31 1546 1956	CUM-W: 53849 2027 29 1466 1762	CUM-W: 53849 1917 31 1336 1614	53849 1799 30 1356 1493	COMP: 01-30-1997 1813 31 1252 1388	23648 14188 16203

OPERATOR-LEASE -----	JAN ---	FEB ---	MAR ---	APR ---	MAY ---	JUN ---	JUL ---	AUG ---	SEP ---	OCT ---	NOV ---	DEC ---	YR.CUM -----
HARRY #1-15F R&LU: 12514 SPACING: SEC# GAS IN MCF:	1236 30 1046 309	1187 29 1220 297	1163 31 1206 291	1096 30 991 274	1072 31 1030 268	1035 30 1162 259	1060 31 1004 265	957 31 1004 239	1102 30 1065 275	1122 31 927 281	819 30 1337 205	683 31 1030 171	12532 13022 3134
HEGGE #1-36S				NE NE 36-132-107	F# 13872	SOW: TA	CUM-O: 73	CUM-W: 18167	COMP: 12-13-1995				
HESTEKIN-STATE #1-36 R&LU: 8277 SPACING: SEC# GAS IN MCF:	753 31 1587 211	659 24 1346 185	754 31 1658 211	703 30 1504 197	718 31 1500 201	696 30 1479 195	706 31 1486 198	690 31 1418 193	676 30 1468 189	702 31 1500 197	674 30 1511 189	622 30 1389 174	8353 17846 2340
HOLECEK #1-20 R&LU: 4726 SPACING: SEC# GAS IN MCF:	421 31 2204 141	372 29 2170 124	430 31 2282 199	400 30 2237 133	420 31 2459 140	432 30 1882 144	453 31 2289 151	401 31 2279 134	371 30 2230 123	367 31 1983 122	376 30 2029 125	367 31 1975 123	4810 26019 1659
J.D.T. #1-10F R&LU: 17764 SPACING: SEC# GAS IN MCF:	1621 31 728 387	1512 29 485 339	1660 31 610 518	1586 30 550 481	1340 31 601 438	1572 30 909 453	1319 31 401 257	1432 31 647 376	1695 30 977 412	1359 31 740 402	1419 30 1091 360	1222 30 407 271	17737 8146 4694
JAMES #1-9F				SW SW 09-129-105	F# 14127	SOW: PNA	CUM-O: 1126	CUM-W: 20518	COMP: 06-26-1997				
JEAN #1-35 R&LU: 30609 SPACING: SEC# GAS IN MCF:	2644 31 848 2509	2422 29 762 2191	2596 31 699 2523	2468 30 724 2448	2560 31 817 2596	2509 30 770 2519	2395 31 929 1626	2551 31 778 2644	2459 30 639 2642	2590 31 754 2756	2621 30 822 2777	2725 31 971 3081	30540 9513 30312
JOHNNIE #1-9 R&LU: 7294 SPACING: SEC# GAS IN MCF:	0 0 0 0 0 0	0 0 0 0 0 0	0 0 0 0 0 0	0 0 0 0 0 0	0 0 0 0 0 0	0 11 3307 32	918 31 8533 230	1532 31 8356 383	1505 29 7111 450	829 17 4198 269	1338 29 11861 516	1233 31 9383 536	7355 52749 2416
JOHNSON #1-18 R&LU: 20105 SPACING: SEC# GAS IN MCF:	1920 31 349 856	1836 29 454 747	1665 31 389 678	1709 30 231 765	1741 31 507 709	1545 30 444 609	1590 31 400 779	1581 25 364 623	1722 30 438 736	1677 31 384 884	1604 30 98 860	1440 30 405 762	20030 4463 9008
JONES #1-33 R&LU: 23047 SPACING: SEC# GAS IN MCF:	2147 31 690 897	2028 29 781 752	2188 31 786 873	2198 30 792 897	2057 31 729 920	1863 28 519 771	1910 31 650 665	1999 31 635 767	1961 30 588 824	1773 31 441 689	1640 30 578 551	1238 21 292 687	23002 7481 9293
JORGENSEN #1-4 R&LU: 26185 SPACING: SEC# GAS IN MCF:	3459 31 9069 796	3268 29 7292 752	3027 31 7491 1142	2290 29 6851 912	2169 29 7185 933	2148 30 7650 1115	1702 31 9639 1078	1682 29 7270 967	1774 30 7829 1168	1758 31 9757 1378	1527 30 7943 1345	1453 31 9052 1639	26257 97028 13225
KAY #1-20 R&LU: 24907 SPACING: SEC# GAS IN MCF:	2333 31 159 1494	2008 26 345 1344	2350 31 940 1436	2147 30 510 1369	2159 31 392 1429	1970 30 323 1230	2116 31 334 1411	2093 31 318 1382	1970 26 316 1483	1915 31 394 1337	1811 28 89 1290	1949 30 244 1340	24821 4364 16545
KELLY #1-13 R&LU: 16669 SPACING: SEC# GAS IN MCF:	1534 31 386 615	1421 29 346 531	1511 31 338 580	1288 30 223 529	1559 31 367 515	1345 30 680 456	1465 31 486 463	1460 31 384 498	1211 30 342 465	1385 31 416 496	1225 30 312 436	1315 30 345 519	16719 4625 6103
KID CREEK #1-29F R&LU: 23646 SPACING: SEC# GAS IN MCF:	2602 31 857 1492	2177 29 657 1157	2085 31 469 1177	2019 29 602 1140	2108 31 498 1095	1779 30 517 1045	1767 27 640 1193	1932 30 318 1008	1508 30 542 1063	1813 31 403 1015	2001 30 550 1102	1826 31 400 1112	23617 6453 13599
KURTZ #1-28 R&LU: 20690 SPACING: SEC# GAS IN MCF:	2145 31 540 1086	1597 29 522 730	1659 31 457 859	1671 30 414 856	1681 31 473 843	1632 30 391 861	1599 31 324 626	2036 30 510 805	1376 30 294 790	1893 31 395 966	1670 30 288 840	1725 30 258 893	20684 4866 10155
LARRY #1-3F R&LU: 16406 SPACING: SEC# GAS IN MCF:	1458 31 570 453	1322 29 615 431	1642 31 591 478	1379 30 489 409	1584 31 561 556	1472 30 521 549	1289 31 416 395	1337 31 416 494	1026 30 463 348	1476 31 838 512	1170 30 448 456	1236 31 498 416	16391 6426 5497
LCT #1-5F R&LU: 19562 SPACING: SEC# GAS IN MCF:	2198 31 1139 486	1969 26 757 530	1818 30 1021 554	1546 28 986 437	2210 31 585 667	1577 30 882 266	1631 31 772 387	1008 15 590 246	1333 26 592 276	1485 31 704 356	1442 30 931 339	1325 31 855 288	19542 9814 4832
LESLIE #1-3 R&LU: 34174 SPACING: SEC# GAS IN MCF:	0 0 0 0	2474 18 4116 792	4560 31 5890 1459	3725 30 6613 1378	3641 31 5876 1254	3201 30 5677 1211	2816 31 6597 944	3231 31 6885 1143	1771 28 5379 807	3235 31 6340 1335	2881 30 6867 1293	2777 31 7405 1528	34312 67645 13144

OPERATOR-LEASE -----	JAN ---	FEB ---	MAR ---	APR ---	MAY ---	JUN ---	JUL ---	AUG ---	SEP ---	OCT ---	NOV ---	DEC ---	YR.CUM -----
LITTLE BEAVER #1-24F R&LU: 17566 SPACING: SEC# GAS IN MCF:	1426 31 379 610	1056 29 348 461	1222 31 617 642	1136 30 624 487	1448 28 679 673	2255 30 873 1411	2097 31 833 450	1730 31 702 1417	1192 30 510 1027	1575 31 667 1249	1152 29 397 1002	1247 31 618 1142	17536 7247 10571
LITTLE MISSOURI #1-22 R&LU: 19628 SPACING: SEC# GAS IN MCF:	1982 31 817 1490	1716 29 638 1360	1310 28 763 1031	1817 30 576 1396	1687 31 813 1343	1613 30 609 1204	1683 31 686 1377	1556 31 561 1237	1596 30 625 1253	1460 31 533 1139	1620 30 602 1290	1531 31 657 1197	19571 7880 15317
LOWE #1-9F R&LU: 11784 SPACING: SEC# GAS IN MCF:	795 31 320 61	580 29 303 49	759 31 422 85	730 30 381 82	800 31 511 109	701 30 211 57	1989 29 1100 630	1707 31 789 629	1081 30 569 370	914 31 477 331	848 30 611 275	900 31 565 267	11804 6259 2945
MARY #1-31 R&LU: 17266 SPACING: SEC# GAS IN MCF:	1301 26 2708 325	1505 29 2936 376	1381 27 2673 346	1301 30 2454 325	1341 31 2470 335	1336 30 2403 334	1512 31 2598 378	1641 30 3041 410	1667 30 3130 417	1653 31 3248 409	1287 30 2510 322	1453 28 2632 363	17378 32803 4340
MISTY #1-24F R&LU: 9195 SPACING: SEC# GAS IN MCF:	796 31 670 160	623 29 320 113	748 31 339 154	708 30 580 170	753 31 618 169	848 30 657 205	1080 30 564 221	815 31 525 230	795 30 532 212	708 30 625 143	636 30 448 127	655 30 300 188	9165 6178 2092
MURPHY #1-10 R&LU: 6288 SPACING: ICO# GAS IN MCF:	694 31 1449 432	524 29 1220 303	570 31 1325 335	521 30 1283 237	527 31 1302 329	521 30 1304 281	538 31 1217 277	493 31 1300 322	505 30 1027 318	500 31 1004 331	441 30 956 301	441 30 979 312	6275 14366 3778
MYER #1-21S R&LU: 27933 SPACING: SEC# GAS IN MCF:	2589 30 56 1550	2491 28 326 1516	2375 31 241 1418	2375 30 160 1437	2208 31 304 1495	2162 29 270 1316	2243 31 313 1158	2467 30 329 1694	2051 26 243 1424	2356 31 314 1644	2285 30 209 1631	2256 30 152 1477	27858 2917 17760
NAGLE #1-27F R&LU: 3967 SPACING: SEC# GAS IN MCF:	441 31 2368 115	385 29 1869 100	334 30 1385 87	357 29 1657 93	238 16 1082 62	371 29 1461 97	324 31 1503 84	294 31 1574 76	316 30 1280 82	343 31 1504 89	283 30 1541 74	307 28 1868 80	3993 19092 1039
NEVADA #1-19 R&LU: 12621 SPACING: SEC# GAS IN MCF:	989 31 161 273	926 29 221 235	951 31 318 223	916 30 281 245	937 31 176 199	1656 28 471 687	1292 31 419 848	1090 31 324 674	1042 30 304 506	1079 31 164 517	816 25 326 439	908 28 558 447	12602 3723 5293
NJOS #1-11 R&LU: 7896 SPACING: SEC# GAS IN MCF:	695 28 3182 209	700 29 3273 210	714 31 3343 214	678 30 3223 203	674 31 3350 202	648 30 3301 194	661 31 3304 198	646 31 3365 194	628 30 3266 188	636 31 3385 191	611 30 3247 183	628 31 3455 188	7919 39694 2374
NURINE #1-30 R&LU: 15796 SPACING: SEC# GAS IN MCF:	995 31 267 274	1472 29 329 395	1450 31 546 390	959 20 203 254	1702 31 471 500	1455 30 331 495	1440 30 300 491	1412 31 321 498	1369 30 274 583	1139 31 252 312	1104 28 183 346	1248 30 433 438	15745 3910 4976
PAMELA #1-23F R&LU: 15119 SPACING: SEC# GAS IN MCF:	1548 31 1141 387	1444 29 1224 361	1423 31 1087 356	1389 30 1071 347	1249 31 1062 313	1226 30 866 307	1393 31 950 348	1076 31 1126 269	1128 30 722 282	1262 31 920 316	1088 30 1221 272	930 31 953 233	15156 12343 3791
PETERSON #1-26 R&LU: 21874 SPACING: SEC# GAS IN MCF:	1873 31 482 1644	1802 29 515 1707	2059 31 602 1707	1808 30 413 1531	1977 31 506 1684	1700 30 474 1552	1696 31 369 1493	1784 31 572 1582	1742 30 339 1544	1892 31 397 1581	1715 30 407 1495	1762 31 348 1432	21810 5424 18952
PONDEROSA #1-15 R&LU: 13555 SPACING: SEC# GAS IN MCF:	1307 31 352 700	1148 29 261 639	1199 31 279 671	1168 30 311 661	1145 31 322 618	1106 30 297 621	1133 31 284 640	1088 31 428 573	1056 30 415 549	1092 31 337 582	1004 29 335 532	1079 31 366 607	13525 3987 7393
PRAIRIE DOG TOWN #1-15 R&LU: 4525 SPACING: SEC# GAS IN MCF:	567 31 4325 131	364 28 4113 168	352 31 4541 115	439 30 3871 164	389 30 3560 74	383 30 3781 106	329 31 3376 88	354 31 2939 79	324 30 3234 83	297 31 4192 62	451 30 2967 130	226 31 2266 11	4475 43165 1211
PRAIRIE FALCON #1-6F R&LU: 14716 SPACING: ICO# GAS IN MCF:	1398 31 199 247	1166 29 174 255	1472 31 62 262	1365 30 272 313	833 31 196 293	1256 30 182 286	1378 31 71 222	912 31 220 208	1211 30 243 257	1177 31 158 230	1295 30 155 288	1255 31 136 175	14718 2068 3036

OPERATOR-LEASE -----	JAN ---	FEB ---	MAR ---	APR ---	MAY ---	JUN ---	JUL ---	AUG ---	SEP ---	OCT ---	NOV ---	DEC ---	YR.CUM -----
RIVERS BEND #1-16SF R&LU: 8387 SPACING: SEC# GAS IN MCF:	654 31 500 109	711 29 428 92	815 31 473 92	710 30 435 63	802 31 502 71	668 30 402 65	676 31 625 27	709 31 702 27	652 30 311 51	637 31 430 43	746 30 614 98	598 31 198 54	8378 5620 792
ROBERT #1-19 R&LU: 19358 SPACING: SEC# GAS IN MCF:	2105 31 181 967	1508 29 398 746	1550 31 344 684	1551 30 376 745	1588 26 464 921	1527 29 510 884	1753 31 428 906	1518 31 446 830	1576 30 464 874	1551 31 207 806	1651 30 485 923	1446 31 237 819	19324 4540 10105
ROSELLA #1-17 R&LU: 22100 SPACING: SEC# GAS IN MCF:	2000 31 685 1105	1877 29 607 1061	2003 31 418 1176	1897 30 663 1051	1954 31 313 1097	1753 30 421 979	1869 31 421 885	1781 28 459 996	1781 30 491 1156	1850 31 450 1124	1575 30 601 998	1680 30 168 1061	22020 5697 12689
SCHOOL LAND #1-36SF R&LU: 12665 SPACING: SEC# GAS IN MCF:	1188 31 561 374	928 29 471 292	1225 31 563 386	1063 30 492 266	1022 31 458 322	1015 30 481 320	1045 31 482 329	1039 31 474 327	995 30 457 313	1124 30 555 354	1102 30 503 347	1126 31 528 352	12872 6025 3982
SCOTT #1-1 R&LU: 4062 SPACING: SEC# GAS IN MCF:	392 31 1381 73	362 29 1253 100	415 31 1049 68	288 30 729 118	113 31 308 0	211 30 639 9	428 31 519 5	247 31 760 3	478 25 1257 49	395 31 1895 90	423 30 1830 114	317 30 1245 12	4069 12865 641
SHERYL #1-27F R&LU: 10502 SPACING: SEC# GAS IN MCF:	923 31 659 280	869 29 595 219	1049 31 991 309	852 30 725 310	927 31 645 267	845 30 676 287	817 31 1021 131	857 31 800 227	1077 30 587 167	808 31 601 253	706 30 684 214	762 31 802 232	10492 8786 2896
SONNY #1-25F R&LU: 9064 SPACING: SEC# GAS IN MCF:	784 30 430 243	803 29 278 255	837 31 224 282	760 30 325 226	772 31 265 233	629 30 269 171	870 31 313 283	478 31 375 214	852 28 357 154	719 31 331 250	750 30 571 195	780 30 198 188	9034 3936 2694
SOPHIA #1-12 R&LU: 9651 SPACING: SEC# GAS IN MCF:	891 31 1192 294	858 29 1179 263	883 31 1227 301	793 30 691 247	957 31 941 244	870 30 1030 210	527 31 1644 224	828 31 1387 252	705 30 1248 224	812 31 1354 227	782 30 1075 207	777 30 1568 242	9683 14536 2935
SPARKS-FEDERAL #1-2 R&LU: 26025 SPACING: SEC# GAS IN MCF:	2473 30 435 2224	2081 29 369 1852	2134 29 303 1956	2269 29 386 2010	2292 31 309 2147	2182 30 278 1962	1978 29 412 2142	2254 31 383 2055	2049 30 290 1740	2097 29 266 1833	2120 30 255 1847	2006 31 226 1857	25935 3912 23625
SPRING CREEK #1-14 R&LU: 13046 SPACING: SEC# GAS IN MCF:	1240 30 3788 284	1104 29 2470 250	1153 29 2764 329	987 28 2827 166	1027 31 2724 255	898 30 2248 195	1235 31 2926 327	1252 31 2560 249	1030 30 1781 337	974 25 2552 390	1213 29 1810 362	1040 29 2593 367	13153 31043 3511
STEARNS #1-1 R&LU: 2593 SPACING: SEC# GAS IN MCF:	310 31 2848 99	278 29 2547 89	287 31 2568 92	260 30 2327 83	266 31 2374 85	256 29 2175 82	239 28 2186 76	248 31 2209 79	241 30 2079 77	154 18 1210 49	0 0 17 0	217 18 1516 69	2756 24039 880
SUNNY SLOPE #1-14F R&LU: 4274 SPACING: SEC# GAS IN MCF:	436 31 1032 148	401 29 913 134	354 31 1150 157	399 30 538 136	354 29 833 111	350 30 880 121	412 31 1110 93	317 28 982 90	360 30 932 88	391 31 939 103	299 30 863 84	193 30 537 6	4266 10709 1271
SUNSET BUTTE #1-27F R&LU: 12361 SPACING: SEC# GAS IN MCF:	1373 28 4128 178	1134 29 3629 93	1300 31 3876 169	1370 30 4043 220	1212 31 3455 196	1061 30 2851 150	1025 31 3359 87	1104 29 3575 184	659 21 2977 95	810 31 4198 78	895 30 2404 229	406 30 1490 25	12349 39985 1704
SWEDE #1-8 R&LU: 12089 SPACING: ICO# GAS IN MCF:	1035 31 1051 1065	1128 29 2980 925	1020 31 3521 1066	942 30 2937 945	768 31 2845 852	929 30 2910 892	1162 31 3396 1281	1095 31 3755 1169	936 30 3200 1060	1025 31 3448 1014	1065 30 2988 859	962 31 3433 1117	12067 36464 12245
TARA #1-25 R&LU: 8562 SPACING: SEC# GAS IN MCF:	773 29 2914 684	604 25 2378 529	877 31 3003 739	752 30 2884 652	717 31 3087 467	748 29 2414 626	700 28 3146 471	665 31 2833 618	608 30 2232 524	644 31 2139 560	689 30 2078 582	769 31 1887 497	8546 30995 6949
THERESA #1-20 R&LU: 32086 SPACING: SEC# GAS IN MCF:	2863 31 233 1829	2708 29 254 1588	3105 31 245 1759	2689 30 328 1607	2491 31 238 1513	2612 30 288 1593	2743 31 284 1795	2586 31 296 1559	2540 30 299 1650	2387 31 235 1522	2764 30 313 1757	2512 31 113 1531	32000 3126 19703

OPERATOR-LEASE	JAN	FEB	MAR	APR	MAY	JUN	JUL	AUG	SEP	OCT	NOV	DEC	YR.CUM
TURBIVILLE #1-11													
R&LU: 30732	3098 31	2792 29	3028 31	2735 30	2862 31	2445 30	2352 31	2692 31	2374 30	2661 31	1956 28	1826 28	30821
SPACING: SEC#	1215	1159	1204	1176	1228	1068	1321	1141	933	1359	958	1243	14005
GAS IN MCF:	775	698	757	684	857	612	588	673	594	665	489	456	7848
SW SW 11-130-106 F# 14129 SOW: P CUM-O: 169920 CUM-W: 53485 COMP: 11-01-1997													
WALTER #1-2F													
R&LU: 35154	3367 31	2820 29	3110 31	3031 30	2735 27	3117 30	2930 30	3312 31	2705 30	2828 31	2561 30	2607 31	35123
SPACING: SEC#	878	770	807	639	509	641	219	602	847	685	667	551	7815
GAS IN MCF:	1687	1516	1644	1576	1473	1508	1655	1561	1496	1474	1514	1480	18584
NE NE 02-130-106 F# 14067 SOW: P CUM-O: 227524 CUM-W: 34589 COMP: 08-25-1997													
WINCHESTER #1-17													
R&LU: 30340	2164 26	2821 27	2900 31	2791 30	2749 31	2664 30	2481 31	2396 31	2172 30	2554 31	2093 30	2413 27	30198
SPACING: SEC#	272	338	400	388	341	317	295	349	363	382	346	325	4116
GAS IN MCF:	1521	1796	1997	1948	1913	1947	1037	1894	1720	1990	1748	2046	21557
NE NE 17-132-106 F# 14032 SOW: P CUM-O: 267225 CUM-W: 31531 COMP: 04-01-1996													
WINFRED #1-34SF													
R&LU: 10025	688 28	984 29	1004 31	889 30	884 31	841 29	868 31	894 31	1171 30	693 31	682 30	410 31	10008
SPACING: SEC#	378	660	655	529	966	575	770	952	535	842	414	556	7832
GAS IN MCF:	97	273	286	289	263	296	271	266	214	238	186	70	2749
NE NE 34-131-106 F# 13949 SOW: P CUM-O: 75559 CUM-W: 60199 COMP: 08-20-1996													

LUFF EXPLORATION CO.

SCHAAF #O-6													
R&LU: 7837	0 0	0 0	0 0	0 0	0 0	0 0	0 0	0 0	0 0	1416 6	3513 30	3120 31	8049
SPACING: SEC#	0	0	0	0	0	0	0	0	0	2053	1872	2392	6317
GAS IN MCF:	0	0	0	0	0	0	0	0	0	932	2312	2053	5297
SW SE 06-129-103 F# 15010 SOW: P CUM-O: 8049 CUM-W: 6317 COMP: 10-12-2000													

MERIT ENERGY COMPANY

GRENI #1-26H													
NE NW 26-129-103 F# 14400 SOW: TA CUM-O: 996 CUM-W: 42471 COMP: 11-05-1996													

RITTER, LABER & ASSOCIATES, INC.

ALKALI CREEK #1-6													
W2 SW 06-130-103 F# 14107 SOW: DRY CUM-O: 30 CUM-W: 7064 COMP: 07-04-1996													

UNION PACIFIC RESOURCES CO.

ABRAHAMSON #41-33H													
NE NE 33-129-102 F# 14702 SOW: DRY CUM-O: 0 CUM-W: 14755 COMP: 09-17-1997													

WYOMING RESOURCES CORP.

FLB HUGHES #2H													
R&LU: 3114	230 31	242 29	273 31	284 30	279 31	289 30	299 31	294 31	304 30	222 23	294 28	158 19	3168
SPACING: SEC#	1421	1430	1573	1647	1786	1845	2114	2210	1844	1667	1898	1458	20893
GAS IN MCF:	207	218	246	256	251	260	269	265	274	200	265	142	2853
SE SE 15-129-103 F# 13850 SOW: P CUM-O: 46504 CUM-W: 189566 COMP: 01-15-1996													

TERMO USA #1-H													
R&LU: 6202	638 31	516 23	593 28	519 30	403 24	548 25	480 31	467 31	440 30	449 31	411 30	426 31	5890
SPACING: SEC#	1410	1017	1343	1161	885	1179	1150	1069	1016	1001	970	965	13166
GAS IN MCF:	64	52	59	52	40	55	48	47	44	45	41	43	590
SE SW 20-130-106 F# 14357 SOW: P CUM-O: 23386 CUM-W: 62993 COMP: 09-28-1996													

NO. OF WELLS IN COUNTY: 180

COUNTY TOTAL:	235796	227073	259454	244394	243989	235509	234753	229834	215276	221837	214093	224557	2786565
COUNTY TOTAL:	193472	194245	216180	201778	205685	198003	212320	209192	191378	201582	190578	201398	2415811
MCF TOTAL:	106186	104074	124182	122800	125635	123709	121677	124792	117820	120788	117408	121401	1430472

BURLINGTON RESOURCES OIL & GAS COMPANY LP

SLOPE COUNTY (API:087)

FEDERAL BUCKLIN #14-20H													
R&LU: 18642	1701 31	1465 28	1865 31	1633 30	1683 31	1602 30	1589 31	1586 31	1403 30	1466 31	1391 30	1248 31	18632
SPACING: SEC#	1812	1865	2217	2149	2210	1931	1952	1885	1665	1682	1558	1338	22264
GAS IN MCF:	681	745	899	908	868	870	899	891	788	833	600	622	9604
SW SW 20-133-106 F# 14767 SOW: P CUM-O: 103671 CUM-W: 96424 COMP: 12-16-1997													

FEDERAL MOSQUITO CREEK #14-17H													
R&LU: 4584	324 31	363 29	471 31	373 27	426 31	409 30	416 31	343 31	458 30	329 31	274 30	414 30	4600
SPACING: SEC#	4473	3963	4601	3940	4576	3782	3808	3892	3552	3352	3408	3540	46887
GAS IN MCF:	372	425	465	244	434	413	428	455	399	364	282	244	4525
SW SW 17-133-106 F# 14240 SOW: P CUM-O: 17426 CUM-W: 188736 COMP: 03-20-1998													

FEDERAL WALLER #14-26H													
R&LU: 9181	762 31	729 29	782 28	790 29	781 26	789 28	783 27	777 30	786 29	660 28	834 30	836 31	9309
SPACING: SEC#	3233	3324	4051	4123	4513	3436	3577	3575	3284	3392	3886	4107	44501
GAS IN MCF:	191	182	195	197	195	197	196	194	196	165	209	209	2326
SW SW 26-133-106 F# 14177 SOW: P CUM-O: 52858 CUM-W: 303354 COMP: 12-26-1997													

OPERATOR-LEASE	JAN	FEB	MAR	APR	MAY	JUN	JUL	AUG	SEP	OCT	NOV	DEC	YR.CUM
FLOR #24-19H				SE SW 19-133-106	F# 14154	SOW: P	CUM-O: 85134	CUM-W: 78897	COMP: 10-04-1997				
R&LU: 13335	1350 31	1185 29	1291 31	1179 30	1215 31	1084 30	1146 31	924 31	1019 30	1019 31	1000 30	914 31	13326
SPACING: SEC#	1421	1295	1504	1403	1404	1421	1280	1302	1205	1148	1194	994	15571
GAS IN MCF:	806	812	940	750	930	848	860	853	825	831	788	715	9958
GLENDIVE LODGE #14-29H				SW SW 29-133-106	F# 14155	SOW: P	CUM-O: 253475	CUM-W: 45818	COMP: 04-03-1997				
R&LU: 40554	3302 31	3351 29	3470 31	3283 30	3310 31	3162 30	3130 31	2780 30	4043 30	4128 31	3473 30	3229 31	40661
SPACING: SEC#	669	774	859	853	794	733	708	651	1018	719	354	513	8645
GAS IN MCF:	1325	1386	1400	1420	1395	1320	1365	1156	1681	1800	1495	1307	17050
GLENDIVE LODGE-FEDERAL #24-30H				SE SW 30-133-106	F# 14157	SOW: P	CUM-O: 90473	CUM-W: 46868	COMP: 11-16-1997				
R&LU: 15615	1373 31	1353 29	1302 31	1357 30	1352 31	1277 30	1318 23	1526 31	1063 30	1344 31	1176 30	1200 31	15641
SPACING: SEC#	744	775	746	755	909	917	1030	1057	1086	986	688	857	10550
GAS IN MCF:	597	657	434	610	568	593	580	845	743	770	573	635	7605

SONSALLA FEDERAL #41-22H NE NE 22-133-106 F# 14159 SOW: TA CUM-O: 671 CUM-W: 18308 COMP: 06-30-1998

CHESAPEAKE OPERATING, INC.

STATE #1-16 SW SW 16-135-106 F# 14439 SOW: DRY CUM-O: 0 CUM-W: 15401 COMP: 12-14-1996

CONTINENTAL RESOURCES, INC.

ANDREW #1-32F				SW SW 32-133-106	F# 14098	SOW: P	CUM-O: 233227	CUM-W: 14458	COMP: 08-21-1997				
R&LU: 34115	3219 31	3019 29	3247 31	2817 30	3078 31	2790 30	2757 30	2843 31	2575 30	2680 31	2457 29	2547 30	34029
SPACING: SEC#	285	238	281	281	255	184	176	183	144	189	245	224	2685
GAS IN MCF:	1951	1930	2014	1356	2006	1851	1461	1901	1823	1846	1710	1283	21132
DOBS #1-33				SW SW 33-133-106	F# 14099	SOW: P	CUM-O: 226545	CUM-W: 28308	COMP: 09-22-1997				
R&LU: 35819	3448 26	3235 29	3204 31	3150 30	3137 31	2992 30	2860 30	2893 31	2688 30	2784 31	2703 30	2711 31	35805
SPACING: SEC#	594	534	495	532	613	615	694	645	535	605	419	482	6763
GAS IN MCF:	3306	2792	2764	2973	2661	2670	2322	2586	2439	2500	2453	2748	32214

DOUG #1-18				SE SW 18-133-106	F# 14244	SOW: P	CUM-O: 72253	CUM-W: 92932	COMP: 12-31-1997				
R&LU: 12827	1249 31	1130 29	1188 31	1112 30	1115 31	1041 30	1057 31	1029 31	981 30	1004 31	942 30	975 31	12823
SPACING: SEC#	1926	1744	1833	1771	1745	1698	1710	1675	1580	1620	1531	1564	20397
GAS IN MCF:	343	311	327	306	307	286	291	283	270	276	259	268	3527

FLOR #1-28F				SW SW 28-133-106	F# 14156	SOW: P	CUM-O: 28350	CUM-W: 87871	COMP: 11-28-1997				
R&LU: 4236	387 31	391 29	354 31	374 30	357 31	363 30	292 31	327 31	370 30	362 31	316 30	329 31	4222
SPACING: SEC#	1509	1097	1378	1365	1446	1369	1416	1434	1550	1580	1436	1422	17002
GAS IN MCF:	262	254	263	314	269	261	288	246	259	263	200	147	3026

GREGORY #1-34				SW SW 34-133-106	F# 14100	SOW: P	CUM-O: 45046	CUM-W: 88550	COMP: 01-30-1998				
R&LU: 9046	864 14	798 12	793 12	748 12	778 12	768 12	777 16	751 12	676 11	712 12	683 11	679 12	9027
SPACING: SEC#	2111	2006	1930	1765	1820	1693	1709	1686	1729	1569	1528	1529	21075
GAS IN MCF:	645	692	637	664	851	688	723	656	594	621	590	611	7972

P BAR #1-31				NE NE 31-133-106	F# 14097	SOW: P	CUM-O: 102681	CUM-W: 42879	COMP: 07-30-1997				
R&LU: 15397	1328 31	1236 29	1334 31	1386 27	1381 31	1280 30	1321 31	1251 31	1216 30	1234 31	1206 30	1187 31	15360
SPACING: SEC#	636	680	687	755	669	641	621	747	733	599	581	680	8029
GAS IN MCF:	590	527	692	732	704	688	754	683	699	658	595	647	7969

UNION PACIFIC RESOURCES CO.

EMPM #41-15H				NE NE 15-133-105	F# 14268	SOW: DRY	CUM-O: 0	CUM-W: 76700	COMP: 10-12-1996				
ND STATE #41-16H				NE NE 16-134-106	F# 14369	SOW: DRY	CUM-O: 0	CUM-W: 23200	COMP: 10-02-1996				

NO. OF WELLS IN COUNTY: 16													
COUNTY TOTAL:	19307	18255	19301	18202	18613	17557	17446	17030	17278	17722	16455	16269	213435
COUNTY TOTAL:	19413	18295	20582	19692	20954	18420	18681	18732	18081	17441	16828	17250	224369
MCF TOTAL:	11069	10713	11030	10474	11188	10685	10167	10749	10716	10927	9754	9436	126908

NO. OF WELLS IN POOL: 196													
POOL TOTAL:	255103	245328	278755	262596	262602	253066	252199	246864	232554	239559	230548	240826	3000000
POOL TOTAL:	212885	212540	236762	221470	226639	216423	231001	227924	209459	219023	207406	218648	2640180
MCF TOTAL:	117255	114787	135212	133274	136823	134394	131844	135541	128536	131715	127162	130837	1557380

CENTENNIAL-MADISON MCLEAN COUNTY (API:055)

INTOIL, INC.

ZAHNOW FEDERAL #42-35				SE NE 35-149-089	F# 12946	SOW: F	CUM-O: 272956	CUM-W: 492143	COMP: 10-06-1990				
R&LU: 12555	746 24	1076 29	1159 31	1017 30	1044 29	1193 30	971 27	1163 31	694 18	936 29	1117 30	1191 31	12307
SPACING: ENE	3769	5296	5684	5604	5440	5715	5657	6220	3420	5910	5480	5465	63660
GAS IN MCF:	593	865	928	845	850	955	777	930	555	750	893	953	9894

OPERATOR-LEASE JAN FEB MAR APR MAY JUN JUL AUG SEP OCT NOV DEC YR.CUM

SENTINEL OPERATING, INC.

ORIANNA TIBBS #13-36 NW SW 36-149-089 F# 13053 SOW: PNA CUM-O: 6975 CUM-W: 4561 COMP: 02-05-1991

TRATON OPERATING COMPANY

MCKENZIE FEDERAL #1-35 NE SE 35-149-089 F# 14601 SOW: SI CUM-O: 4838 CUM-W: 20325 COMP: 07-08-1997

NO. OF WELLS IN POOL: 3

POOL TOTAL:	746	1076	1159	1017	1044	1193	971	1163	694	936	1117	1191	12307
POOL TOTAL:	3769	5296	5684	5604	5440	5715	5657	6220	3420	5910	5480	5465	63660
MCF TOTAL:	593	865	928	845	850	955	777	930	555	750	893	953	9894

CHAMA-SILURIAN GOLDEN VALLEY COUNTY (API:033)

 BEST PACIFIC RESOURCES (U.S.) INC.

MERTZ #41-31 NE NE 31-140-105 F# 14757 SOW: F CUM-O: 37859 CUM-W: 155101 COMP: 01-13-1998
 R&LU: 8290 838 31 745 27 741 29 881 30 814 31 750 30 741 31 640 28 656 31 667 31 601 30 171 17 8245
 SPACING: N2 3996 5027 5395 5845 5890 5465 5601 4846 5014 5169 4859 1757 58864

NO. OF WELLS IN POOL: 1

POOL TOTAL:	838	745	741	881	814	750	741	640	656	667	601	171	8245
POOL TOTAL:	3996	5027	5395	5845	5890	5465	5601	4846	5014	5169	4859	1757	58864
MCF TOTAL:	0	0	0	0	0	0	0	0	0	0	0	0	0

CHARBONNEAU-DUPEROW MCKENZIE COUNTY (API:053)

 COLUMBUS ENERGY CORP.

NORMAN ROD #1 SW NE 05-149-102 F# 6907 SOW: PNA CUM-O: 183661 CUM-W: 326297 COMP: 10-15-1979

ROGER SANDERS #1 NW SW 04-149-102 F# 7041 SOW: PNA CUM-O: 77564 CUM-W: 46346 COMP: 02-25-1980

NO. OF WELLS IN POOL: 2

POOL TOTAL:	0	0	0	0	0	0	0	0	0	0	0	0	0
POOL TOTAL:	0	0	0	0	0	0	0	0	0	0	0	0	0
MCF TOTAL:	0	0	0	0	0	0	0	0	0	0	0	0	0

CHARLIE BOB-DUPEROW MCKENZIE COUNTY (API:053)

 W. H. HUNT TRUST ESTATE

SCHLANGEN #1 SE SE 26-145-098 F# 8186 SOW: PNA CUM-O: 4815 CUM-W: 8883 COMP: 05-23-1981

NO. OF WELLS IN POOL: 1

POOL TOTAL:	0	0	0	0	0	0	0	0	0	0	0	0	0
POOL TOTAL:	0	0	0	0	0	0	0	0	0	0	0	0	0
MCF TOTAL:	0	0	0	0	0	0	0	0	0	0	0	0	0

CHARLSON-BAKKEN MCKENZIE COUNTY (API:053)

 BERCO RESOURCES, LLC

I. THOMPSON #8-34 SW SE 08-153-095 F# 10498 SOW: F CUM-O: 5052 CUM-W: 35 COMP: 09-03-1993

R&LU: 592 47 2 39 2 40 2 49 3 47 2 46 2 44 2 44 2 48 2 42 2 22 2 20 2 488
 SPACING: SE 0 0 0 0 0 0 0 0 0 0 0 0 0 0
 GAS IN MCF: 0 103 0 16 0 0 80 9 0 0 5 56 269

USA-YTTREDAHL BAKKEN #33-43 SW NW 34-154-095 F# 5801 SOW: F CUM-O: 3797 CUM-W: 0 COMP: 12-11-1995

R&LU: 822 76 3 85 3 83 3 58 2 85 3 83 3 81 3 40 2 60 2 64 2 66 2 60 2 841
 SPACING: NW 0 0 0 0 0 0 0 0 0 0 0 0 0 0
 GAS IN MCF: 6 0 13 0 0 0 0 0 0 0 0 0 0 19

FILCO INC.

RALPH SLAATEN #23-1 NW SW 23-153-095 F# 3804 SOW: GL CUM-O: 10176 CUM-W: 5378 COMP: 12-02-1990

R&LU: 502 48 10 53 10 58 11 92 12 83 15 63 13 73 15 93 15 42 12 37 13 27 12 32 11 701
 SPACING: SW 12 13 15 17 10 8 12 10 8 13 10 12 140
 GAS IN MCF: 59 19 57 218 65 113 89 342 321 38 0 0 1321

OPERATOR-LEASE	JAN	FEB	MAR	APR	MAY	JUN	JUL	AUG	SEP	OCT	NOV	DEC	YR.CUM
TEMPLE-HAUGEN #27-2				C NE 27-153-095	F# 11802	SOW: F	CUM-O: 14980	CUM-W: 2354	COMP: 02-21-1991				
R&LU: 1317	97 15	121 15	72 15	78 13	72 15	87 20	203 20	137 17	97 17	92 17	88 15	97 15	1241
SPACING: NE	15	17	18	18	12	32	22	22	17	19	17	15	224
GAS IN MCF:	128	120	30	189	369	92	246	276	174	203	121	131	2079

PETRO-HUNT, L.L.C.

T.G. DOROUGH "C" #14				SE SE 03-153-095	F# 6962	SOW: F	CUM-O: 50800	CUM-W: 1493	COMP: 03-10-1990				
R&LU: 3276	288 31	508 29	332 31	288 30	274 31	251 30	241 31	245 31	229 30	232 31	226 30	246 31	3360
SPACING: SE	0	65	0	288	0	0	0	0	0	0	0	0	353
GAS IN MCF:	472	665	307	394	429	362	411	375	346	318	312	320	4711

RANCH OIL CO.

SLAATEN #26-1				NW NE 26-153-095	F# 11429	SOW: P	CUM-O: 1234	CUM-W: 280	COMP: 09-01-1993				
R&LU: 144	11 1	12 1	5 1	10 1	12 1	19 1	16 1	15 1	20 1	22 2	13 1	10 1	165
SPACING: NE	0	0	0	0	0	0	0	0	0	0	0	0	0

THORLACKSON #21-26				NE NW 26-153-095	F# 6213	SOW: F	CUM-O: 69126	CUM-W: 824	COMP: 03-21-1979				
R&LU: 2357	231 31	198 20	229 25	224 25	200 5	200 5	223 5	233 5	193 4	222 4	220 6	179 5	2552
SPACING: NW	11	17	10	16	8	0	30	15	18	21	21	11	178
GAS IN MCF:	194	228	293	314	377	235	379	316	298	358	235	151	3378

TIPCO #1-15				NW SW 15-153-095	F# 8932	SOW: F	CUM-O: 28702	CUM-W: 1179	COMP: 01-28-1982				
R&LU: 890	90 13	38 5	74 10	65 10	98 4	135 5	93 3	100 3	38 2	117 4	62 1	83 2	993
SPACING: SW	6	5	8	15	13	0	14	13	5	21	7	8	115
GAS IN MCF:	100	100	100	175	116	100	100	121	100	98	0	0	1110

RIGEL, INC.

SUGAR BUTTE #1				NW NE 34-153-095	F# 6539	SOW: P	CUM-O: 17248	CUM-W: 1347	COMP: 12-16-1986				
R&LU: 694	208 5	88 6	45 5	0 0	14 6	49 5	51 5	49 6	43 6	40 6	44 6	31 6	662
SPACING: NE	53	0	0	0	27	0	0	179	0	0	0	0	259
GAS IN MCF:	96	51	98	50	0	0	54	50	47	41	38	42	567

SUGAR BUTTE #2				NE SW 34-153-095	F# 6547	SOW: PNA	CUM-O: 5010	CUM-W: 432	COMP: 06-05-1987				
----------------	--	--	--	------------------	---------	----------	-------------	------------	------------------	--	--	--	--

NO. OF WELLS IN POOL: 10

POOL TOTAL:	1096	1142	938	864	885	933	1025	956	770	868	768	758	11003
POOL TOTAL:	97	117	51	354	70	40	78	239	48	74	55	46	1269
MCF TOTAL:	1055	1286	898	1356	1356	902	1359	1489	1286	1056	711	700	13454

CHARLSON-DAWSON BAY

MCKENZIE COUNTY (API:053)

BERCO RESOURCES, INC.

G. L. THOMPSON #7-33				NW SE 07-153-095	F# 13429	SOW: DRY	CUM-O: 55	CUM-W: 0	COMP: 11-15-1993				
----------------------	--	--	--	------------------	----------	----------	-----------	----------	------------------	--	--	--	--

NO. OF WELLS IN POOL: 1

POOL TOTAL:	0	0	0	0	0	0	0	0	0	0	0	0	0
POOL TOTAL:	0	0	0	0	0	0	0	0	0	0	0	0	0
MCF TOTAL:	0	0	0	0	0	0	0	0	0	0	0	0	0

CHARLSON-DEVONIAN

MCKENZIE COUNTY (API:053)

AMERADA HESS CORP.

DORIS SLAATEN #17-12				SW NW 17-153-095	F# 10728	SOW: PNA	CUM-O: 7024	CUM-W: 32475	COMP: 02-22-1990				
----------------------	--	--	--	------------------	----------	----------	-------------	--------------	------------------	--	--	--	--

USA-VOLKMAN UNIT #1				NW NE 07-153-095	F# 3488	SOW: PNA	CUM-O: 892173	CUM-W: 30067	COMP: 03-05-1964				
---------------------	--	--	--	------------------	---------	----------	---------------	--------------	------------------	--	--	--	--

BERCO RESOURCES, LLC

DEVONIAN #1-1				NW NE 05-153-095	F# 3351	SOW: SI	CUM-O: 379035	CUM-W: 279915	COMP: 04-28-1963				
---------------	--	--	--	------------------	---------	---------	---------------	---------------	------------------	--	--	--	--

DEVONIAN #9-1				NW SE 06-153-095	F# 5663	SOW: P	CUM-O: 222592	CUM-W: 63933	COMP: 01-21-1976				
R&LU: 6712	214 22	246 12	629 31	647 30	727 31	710 30	699 31	682 31	610 30	626 31	520 26	238 16	6548
SPACING: E2	9	27	129	102	89	108	85	115	91	94	78	73	1000
GAS IN MCF:	121	244	805	965	762	1059	793	1531	1480	1489	1665	556	11470

FEDERAL 33 #1				S2 SE 33-154-095	F# 5727	SOW: P	CUM-O: 811793	CUM-W: 581896	COMP: 12-26-1975				
R&LU: 9381	832 31	767 29	903 31	896 30	945 30	874 30	680 23	614 22	590 25	734 31	394 24	934 29	9163
SPACING: S2	1145	1408	1607	1582	1566	1562	1071	1026	1191	1314	1020	1630	16122
GAS IN MCF:	2293	2296	2714	2644	2367	2571	2227	1701	1949	2142	1932	3358	28194

OPERATOR-LEASE	JAN	FEB	MAR	APR	MAY	JUN	JUL	AUG	SEP	OCT	NOV	DEC	YR.CUM
USA-VOLKMANN #1-X													
R&LU: 36405	3214 31	3077 29	3237 31	3255 30	3217 31	3055 30	3065 31	2895 30	2437 25	3231 31	2821 30	3013 31	36517
SPACING: E2	1145	1261	1410	1376	1461	1013	1420	1325	1251	1370	1280	1321	15633
GAS IN MCF:	4867	4784	4659	4270	4649	4123	4721	4326	3136	4666	2352	3075	49628

USA-YTTREDAHL BAKKEN #33-43 SW NW 34-154-095 F# 5801 SOW: PNA CUM-O: 151458 CUM-W: 547982 COMP: 08-21-1976
 PETRO-HUNT, L.L.C.

CHARLSON SWD #2 C NE 06-153-095 F# 2602 SOW: PNA CUM-O: 155238 CUM-W: 95770 COMP: 12-26-1960
 CMNU #B-308 SW NE 08-153-095 F# 3414 SOW: PNA CUM-O: 111671 CUM-W: 41745 COMP: 10-15-1963
 CMNU #C-404 NE SE 04-153-095 F# 7072 SOW: DRY CUM-O: 0 CUM-W: 3008 COMP: 11-16-1984
 CMNU #D-104 SW SW 04-153-095 F# 5742 SOW: PNA CUM-O: 25818 CUM-W: 54645 COMP: 02-16-1976
 DEVONIAN #10-1 SW SE 17-153-095 F# 10224 SOW: P CUM-O: 115915 CUM-W: 223395 COMP: 01-16-1989
 R&LU: 6642 716 31 577 29 542 31 500 22 657 31 644 30 188 8 554 29 688 30 589 31 581 30 408 22 6644
 SPACING: S2 2674 2185 2115 2204 2470 2238 538 2904 2318 2202 2078 1562 25488
 GAS IN MCF: 652 439 224 241 543 432 63 391 508 626 543 277 4939

DEVONIAN #2-2 NW NW 04-153-095 F# 7825 SOW: PNA CUM-O: 1431 CUM-W: 6453 COMP: 04-15-1984
 DEVONIAN #6-1 SW NE 04-153-095 F# 5348 SOW: PNA CUM-O: 216905 CUM-W: 77908 COMP: 01-15-1974
 DEVONIAN #7-1 S2 SW 34-154-095 F# 5410 SOW: PNA CUM-O: 587411 CUM-W: 20948 COMP: 04-20-1975
 PROSPER ENERGY CORP.

HAUGEN UNIT #1 NW SW 08-153-095 F# 3533 SOW: PNA CUM-O: 191140 CUM-W: 136869 COMP: 09-15-1964
 TEXACO EXPLORATION & PRODUCTION INC.

DEVONIAN UNIT 8 #1 C NE 03-153-095 F# 5412 SOW: PNA CUM-O: 99726 CUM-W: 92949 COMP: 10-28-1975
 W. J. DINWOODIE #1 SE NW 23-153-095 F# 10918 SOW: PNA CUM-O: 258490 CUM-W: 295396 COMP: 08-19-1984
 TEXACO INC.

DEVONIAN UNIT 4 #1 NE SW 06-153-095 F# 3558 SOW: PNA CUM-O: 5073 CUM-W: 969 COMP: 07-09-1964
 MCKENZIE COUNTY (NCT-1) #1 C SW 05-153-095 F# 3245 SOW: PNA CUM-O: 931138 CUM-W: 86810 COMP: 12-08-1962
 TEXACO-AMERADA-DEVONIAN UNIT 2 #1 SW SW 04-153-095 F# 3380 SOW: PNA CUM-O: 86530 CUM-W: 31297 COMP: 08-14-1963
 WILLIAM HERBERT HUNT TRUST ESTATE

DEVONIAN #5-1 NE NW 03-153-095 F# 4264 SOW: PNA CUM-O: 238061 CUM-W: 51383 COMP: 08-21-1967
 NO. OF WELLS IN POOL: 22
 POOL TOTAL: 4976 4667 5311 5298 5546 5283 4632 4745 4325 5180 4316 4593 58872
 POOL TOTAL: 4973 4881 5261 5264 5586 4921 3114 5370 4851 4980 4456 4586 58243
 MCF TOTAL: 7933 7763 8402 8120 8321 8185 7804 7949 7073 8923 6492 7266 94231

CHARLSON-DUPEROW MCKENZIE COUNTY (API:053)

 BERCO RESOURCES, INC.

G. L. THOMPSON #7-33 NW SE 07-153-095 F# 13429 SOW: DRY CUM-O: 91 CUM-W: 0 COMP: 12-22-1993
 NO. OF WELLS IN POOL: 1
 POOL TOTAL: 0 0 0 0 0 0 0 0 0 0 0 0 0
 POOL TOTAL: 0 0 0 0 0 0 0 0 0 0 0 0 0
 MCF TOTAL: 0 0 0 0 0 0 0 0 0 0 0 0 0

CHARLSON-MADISON MCKENZIE COUNTY (API:053)

 AMERADA HESS CORP.

SANDY CREEK #27-14-H SW SW 27-154-095 F# 13255 SOW: PNA CUM-O: 940 CUM-W: 34325 COMP: 04-16-1992
 PETRO-HUNT, L.L.C.

OPERATOR-LEASE	JAN	FEB	MAR	APR	MAY	JUN	JUL	AUG	SEP	OCT	NOV	DEC	YR.CUM
-----	---	---	---	---	---	---	---	---	---	---	---	---	-----
P.S. THORLACKSON #2				SE SE 22-153-095		F# 6178	SOW: DRY	CUM-O: 12		CUM-W: 0		COMP: 12-08-1981	
NORTH CHARLSON MADISON UNIT #####													
CHARLSON SWD #1				SE NE 18-153-095		F# 832	SOW: PNA	CUM-O: 118676		CUM-W: 63661		COMP: 04-22-1955	
CHARLSON SWD #3				SE SW 32-154-095		F# 1050	SOW: PNA	CUM-O: 182535		CUM-W: 48073		COMP: 01-31-1956	
CMNU #A-103X				NW NW 03-153-095		F# 11710	SOW: P	CUM-O: 559314		CUM-W: 699416		COMP: 10-31-1985	
R&LU: 8896	824 31	726 29	781 31	721 30	793 31	737 30	820 31	794 31	782 30	638 30	450 30	821 25	8887
SPACING: UN	5921	5182	5859	6204	6355	5819	6206	4893	5363	6027	4544	5900	68273
GAS IN MCF:	792	568	495	564	592	686	626	622	605	605	550	574	7279
CMNU #A-104				NW NW 04-153-095		F# 1086	SOW: PNA	CUM-O: 135473		CUM-W: 45551		COMP: 03-23-1956	
CMNU #A-105				NW NW 05-153-095		F# 972	SOW: WI	CUM-O: 241624		CUM-W: 181131		COMP: 10-13-1955	
CMNU #A-108				NW NW 08-153-095		F# 779	SOW: PNA	CUM-O: 546023		CUM-W: 405462		COMP: 01-25-1955	
CMNU #A-203X				NE NW 03-153-095		F# 10973	SOW: P	CUM-O: 766893		CUM-W: 1632730		COMP: 09-09-1984	
R&LU: 16105	1135 31	1046 29	1086 31	1417 30	1386 31	1139 26	1307 29	1626 31	1588 30	1556 31	1250 28	1561 31	16097
SPACING: UN	11868	10999	12053	9676	10162	9163	9991	12804	11625	9680	7839	10961	126821
GAS IN MCF:	661	556	488	1074	1002	1018	1042	1362	1416	1260	886	991	11756
CMNU #A-307				NW NE 07-153-095		F# 889	SOW: PNA	CUM-O: 245142		CUM-W: 78836		COMP: 08-07-1955	
CMNU #B-103				SW NW 03-153-095		F# 10822	SOW: PNA	CUM-O: 167932		CUM-W: 1238074		COMP: 07-20-1984	
CMNU #B-108				SW NW 08-153-095		F# 11897	SOW: P	CUM-O: 252608		CUM-W: 2321843		COMP: 03-31-1992	
R&LU: 13094	1333 31	1260 29	1228 31	1104 30	1116 31	934 27	1098 31	1011 31	967 30	1074 31	1011 30	929 31	13065
SPACING: UN	22677	23087	24251	22976	23587	20194	23157	22688	21400	21890	20547	19335	265789
GAS IN MCF:	1684	1432	1612	1539	1809	1640	1985	1715	1844	1661	1363	1470	19754
CMNU #B-204				SE NW 04-153-095		F# 965	SOW: PNA	CUM-O: 270796		CUM-W: 66582		COMP: 10-09-1955	
CMNU #B-205				SE NW 05-153-095		F# 1171	SOW: P	CUM-O: 672668		CUM-W: 2877850		COMP: 08-25-1956	
R&LU: 15993	1351 31	1252 29	1369 31	1203 27	1331 29	1268 30	1324 31	1353 31	1316 28	1600 31	1213 28	1399 31	15979
SPACING: UN	14810	12981	14938	13620	14544	17385	15066	14999	13060	15418	12648	14250	173719
GAS IN MCF:	1285	1160	1239	1166	1447	1462	1636	1476	1410	1608	1113	1365	16367
CMNU #B-208				SE NW 08-153-095		F# 2477	SOW: PNA	CUM-O: 239531		CUM-W: 111161		COMP: 12-06-1959	
CMNU #B-306X				SW NE 06-153-095		F# 9875	SOW: PNA	CUM-O: 5082		CUM-W: 106304		COMP: 05-18-1993	
CMNU #B-308				SW NE 08-153-095		F# 3414	SOW: SI	CUM-O: 16925		CUM-W: 2081		COMP: 04-04-1993	
R&LU: 302	60 31	59 29	62 31	57 30	60 31	0 0	0 0	0 0	0 0	0 0	0 0	0 0	298
SPACING: UN	0	0	0	0	0	0	0	0	0	0	0	0	0
GAS IN MCF:	257	226	244	248	279	0	0	0	0	0	0	0	1254
CMNU #B-403				SE NE 03-153-095		F# 1170	SOW: WI	CUM-O: 218005		CUM-W: 168942		COMP: 09-12-1956	
CMNU #B-404X				SE NE 04-153-095		F# 11221	SOW: PNA	CUM-O: 4393		CUM-W: 92525		COMP: 10-10-1985	
CMNU #C-134				NW SW 34-154-095		F# 7001	SOW: PNA	CUM-O: 16919		CUM-W: 223286		COMP: 10-30-1992	
CMNU #C-205				NE SW 05-153-095		F# 10823	SOW: P	CUM-O: 529456		CUM-W: 4059356		COMP: 06-23-1984	
R&LU: 33476	2898 31	2714 29	2846 31	2594 30	2725 31	2672 30	2933 31	2580 27	2932 30	2948 31	2784 30	2819 31	33445
SPACING: UN	29409	28565	30318	29152	30101	30930	31684	30081	32620	31207	29345	30340	363752
GAS IN MCF:	3230	3171	3370	3192	3451	3329	4037	3174	3583	3582	3368	3410	40897
CMNU #C-306				NW SE 06-153-095		F# 977	SOW: PNA	CUM-O: 279830		CUM-W: 98458		COMP: 11-05-1955	
CMNU #C-333				NW SE 33-154-095		F# 776	SOW: P	CUM-O: 201488		CUM-W: 122367		COMP: 03-26-1955	
R&LU: 4465	365 31	355 29	407 31	481 26	446 31	408 30	416 31	369 31	250 30	373 31	258 30	330 31	4458
SPACING: UN	860	862	887	1372	1031	900	816	785	690	783	931	758	10675
GAS IN MCF:	398	410	403	398	512	451	500	427	397	475	446	435	5252
CMNU #C-404				NE SE 04-153-095		F# 7072	SOW: PNA	CUM-O: 6453		CUM-W: 264021		COMP: 11-16-1984	
CMNU #D-104				SW SW 04-153-095		F# 5742	SOW: PNA	CUM-O: 42006		CUM-W: 391211		COMP: 12-19-1992	
CMNU #D-205				SE SW 05-153-095		F# 2529	SOW: PNA	CUM-O: 489303		CUM-W: 677582		COMP: 12-30-1959	
CMNU #D-208X				SE SW 08-153-095		F# 11103	SOW: PNA	CUM-O: 11324		CUM-W: 73415		COMP: 05-18-1993	
CMNU #D-234				SE SW 34-154-095		F# 5284	SOW: P	CUM-O: 380445		CUM-W: 303119		COMP: 06-11-1973	
R&LU: 13942	1239 31	1193 29	1304 31	1217 30	1279 31	1228 30	1176 31	963 31	1128 30	1055 31	1091 30	1039 31	13912
SPACING: UN	2651	2291	1354	2816	1806	1309	1296	1152	1185	1753	2047	1656	21316
GAS IN MCF:	934	754	765	692	807	808	818	803	695	1030	911	1080	10097

OPERATOR-LEASE	JAN	FEB	MAR	APR	MAY	JUN	JUL	AUG	SEP	OCT	NOV	DEC	YR.CUM
CMNU #D-405													
				SE SE	05-153-095	F# 1204	SOW: WI	CUM-O: 235797	CUM-W: 76872	COMP: 09-21-1956			
NO. OF WELLS IN UNIT: 27													
UNIT TOTAL:	9205	8605	9083	8794	9136	8386	9074	8696	8963	9244	8057	8898	106141
UNIT TOTAL:	88196	83967	89660	85816	87586	85700	88216	87402	85943	86758	77901	83200	1030345
MCF TOTAL:	9241	8277	8616	8873	9899	9394	10644	9579	9950	10221	8637	9325	112656

NORTH CHARLSON MADISON UNIT
#####

CMNU #D-406													
				SE SE	06-153-095	F# 786	SOW: P	CUM-O: 273070	CUM-W: 60988	COMP: 04-29-1955			
NO. OF WELLS IN UNIT: 1													
UNIT TOTAL:	0	0	0	0	0	0	0	0	0	0	0	0	0
UNIT TOTAL:	0	0	0	0	0	0	0	0	0	0	0	0	0
MCF TOTAL:	0	0	0	0	0	0	0	0	0	0	0	0	0

NORTH CHARLSON MADISON UNIT
#####

CMNU #D-407X																									
				SE SE	07-153-095	F# 11063	SOW: P	CUM-O: 146129	CUM-W: 398020	COMP: 11-05-1992															
R&LU: 14718	1159	1	1205	27	1325	31	1135	30	1120	31	1280	30	1181	30	1263	31	1292	30	1318	31	1216	30	1210	31	14704
SPACING: UN	2565		2387		4898		2720		1819		1845		2094		2067		2390		2356		2934		2294		30369
GAS IN MCF:	1818		2228		1938		2367		1661		1804		1836		2005		1682		1653		1648		1774		22414
NO. OF WELLS IN UNIT: 1																									
UNIT TOTAL:	1159		1205		1325		1135		1120		1280		1181		1263		1292		1318		1216		1210		14704
UNIT TOTAL:	2565		2387		4898		2720		1819		1845		2094		2067		2390		2356		2934		2294		30369
MCF TOTAL:	1818		2228		1938		2367		1661		1804		1836		2005		1682		1653		1648		1774		22414

SOUTH CHARLSON MADISON UNIT
#####

CMSU #A-327																									
				NW NE	27-153-095	F# 1951	SOW: P	CUM-O: 504914	CUM-W: 401702	COMP: 09-04-1958															
R&LU: 2912	303	31	207	29	231	31	216	30	208	27	285	30	273	31	241	31	214	30	234	31	227	30	272	31	2911
SPACING: US	2236		1496		1430		1376		1176		1183		1211		1479		1569		1225		1185		1225		16791
GAS IN MCF:	616		441		412		462		357		436		419		439		396		427		402		444		5251
CMSU #A-421																									
				NW NE	21-153-095	F# 12148	SOW: P	CUM-O: 251279	CUM-W: 292296	COMP: 01-02-1988															
R&LU: 18996	1637	31	1568	29	1669	31	1578	30	1648	31	1364	26	1614	30	1733	31	1602	30	1627	31	1583	30	1355	31	18978
SPACING: US	2380		2135		2011		1920		1996		1147		2135		2166		2081		1842		1783		1835		23431
GAS IN MCF:	2208		1957		2152		2207		2290		1982		2156		1945		2155		2531		2379		2329		26291
CMSU #B-227A																									
				SE NW	27-153-095	F# 6366	SOW: P	CUM-O: 83038	CUM-W: 134649	COMP: 12-02-1991															
R&LU: 5492	494	31	467	29	462	31	468	30	438	31	486	30	469	31	458	31	445	30	451	31	436	30	413	31	5487
SPACING: US	1306		1291		899		908		1066		703		726		850		973		1005		965		1014		11706
GAS IN MCF:	682		823		689		731		815		629		610		562		510		559		521		628		7759
CMSU #B-227X																									
				SE NW	27-153-095	F# 10086	SOW: TA	CUM-O: 136440	CUM-W: 298278	COMP: 06-19-1983															
NO. OF WELLS IN UNIT: 4																									
UNIT TOTAL:	2434		2242		2362		2262		2294		2135		2356		2432		2261		2312		2246		2040		27376
UNIT TOTAL:	5922		4922		4340		4204		4238		3033		4072		4495		4623		4072		3933		4074		51928
MCF TOTAL:	3506		3221		3253		3400		3462		3047		3185		2946		3061		3517		3302		3401		39301

SOUTH CHARLSON MADISON UNIT
#####

CMSU #B-321H													
				SW NE	21-153-095	F# 15023	SOW: P	CUM-O: 897	CUM-W: 22161	COMP: 10-30-2000			
R&LU: 868	0	0	0	0	0	0	0	0	0	0	0	0	0
SPACING: US#	0		0		0		0		0		0		0
GAS IN MCF:	0		0		0		0		0		0		0
NO. OF WELLS IN UNIT: 1													
UNIT TOTAL:	0		0		0		0		0		0		0
UNIT TOTAL:	0		0		0		0		0		0		0
MCF TOTAL:	0		0		0		0		0		0		0

SOUTH CHARLSON MADISON UNIT
#####

CMSU #C-321													
				NW SE	21-153-095	F# 2313	SOW: PNA	CUM-O: 196395	CUM-W: 436062	COMP: 06-09-1959			
CMSU #C-421													
				NE SE	21-153-095	F# 11064	SOW: TA	CUM-O: 7729	CUM-W: 12611	COMP: 10-07-1985			

OPERATOR-LEASE	JAN	FEB	MAR	APR	MAY	JUN	JUL	AUG	SEP	OCT	NOV	DEC	YR.CUM
CMSU #D-216				SE SW 16-153-095	F# 774	SOW: P	CUM-O: 410727	CUM-W: 543502	COMP: 06-05-1955				
R&LU: 4899	425 31	395 29	430 31	401 30	413 31	419 30	403 31	455 31	345 30	408 31	391 30	413 31	4898
SPACING: US	1878	1520	1085	1046	545	562	579	1609	1774	1767	1691	1705	15761
GAS IN MCF:	762	718	729	624	681	570	551	589	499	626	581	388	7318
CMSU #D-222				SE SW 22-153-095	F# 1749	SOW: PNA	CUM-O: 471720	CUM-W: 354408	COMP: 03-21-1958				
CMSU #D-227				SE SW 27-153-095	F# 2394	SOW: TA	CUM-O: 205963	CUM-W: 128076	COMP: 08-14-1959				
G. L. THOMPSON #4				SE SE 07-153-095	F# 2099	SOW: PNA	CUM-O: 117658	CUM-W: 42199	COMP: 12-28-1958				
NO. OF WELLS IN UNIT: 6													
UNIT TOTAL:	425	395	430	401	413	419	403	455	345	408	391	413	4898
UNIT TOTAL:	1878	1520	1085	1046	545	562	579	1609	1774	1767	1691	1705	15761
MCF TOTAL:	762	718	729	624	681	570	551	589	499	626	581	388	7318

RIGEL, INC.

SUGAR BUTTE #2				NE SW 34-153-095	F# 6547	SOW: P	CUM-O: 86022	CUM-W: 110458	COMP: 07-30-1988				
R&LU: 3428	295 18	313 18	322 28	300 29	309 30	275 28	302 29	300 29	279 21	306 30	283 20	307 15	3591
SPACING: ESW	430	360	640	580	600	560	580	580	655	747	678	646	7056
GAS IN MCF:	978	536	388	830	732	732	651	665	485	590	417	454	7458
SOUTH CHARLSON MADISON UNIT	#####												
SWENSON SWD #1				NW NW 34-153-095	F# 1041	SOW: PNA	CUM-O: 85176	CUM-W: 78390	COMP: 01-28-1956				
NO. OF WELLS IN UNIT: 1													
UNIT TOTAL:	0	0	0	0	0	0	0	0	0	0	0	0	0
UNIT TOTAL:	0	0	0	0	0	0	0	0	0	0	0	0	0
MCF TOTAL:	0	0	0	0	0	0	0	0	0	0	0	0	0

TEXACO EXPLORATION & PRODUCTION INC.

NORTH CHARLSON MADISON UNIT	#####												
CHARLSON-MADISON NORTH UNIT #A-102				NW NW 02-153-095	F# 846	SOW: PNA	CUM-O: 166823	CUM-W: 83973	COMP: 05-20-1955				
CHARLSON-MADISON NORTH UNIT #A-103				NW NW 03-153-095	F# 767	SOW: PNA	CUM-O: 343535	CUM-W: 36314	COMP: 12-24-1954				
CHARLSON-MADISON NORTH UNIT #A-106				NW NW 06-153-095	F# 1249	SOW: PNA	CUM-O: 63456	CUM-W: 19151	COMP: 11-01-1956				
CHARLSON-MADISON NORTH UNIT #A-107				NW NW 07-153-095	F# 1590	SOW: PNA	CUM-O: 131049	CUM-W: 131147	COMP: 12-05-1957				
CHARLSON-MADISON NORTH UNIT #A-109				NW NW 09-153-095	F# 854	SOW: PNA	CUM-O: 156467	CUM-W: 51720	COMP: 06-05-1955				
CHARLSON-MADISON NORTH UNIT #A-110				NW NW 10-153-095	F# 1402	SOW: PNA	CUM-O: 222661	CUM-W: 289041	COMP: 04-30-1957				
CHARLSON-MADISON NORTH UNIT #A-117				NW NW 17-153-095	F# 521	SOW: PNA	CUM-O: 239610	CUM-W: 49753	COMP: 03-13-1954				
CHARLSON-MADISON NORTH UNIT #A-134				NW NW 34-154-095	F# 901	SOW: PNA	CUM-O: 368030	CUM-W: 161389	COMP: 11-29-1955				
CHARLSON-MADISON NORTH UNIT #A-203				NE NW 03-153-095	F# 540	SOW: PNA	CUM-O: 269244	CUM-W: 19170	COMP: 04-22-1954				
CHARLSON-MADISON NORTH UNIT #A-303				NW NE 03-153-095	F# 573	SOW: PNA	CUM-O: 415879	CUM-W: 70599	COMP: 07-02-1954				
CHARLSON-MADISON NORTH UNIT #A-304				NW NE 04-153-095	F# 878	SOW: PNA	CUM-O: 155665	CUM-W: 20937	COMP: 07-11-1955				
CHARLSON-MADISON NORTH UNIT #A-305				NW NE 05-153-095	F# 1091	SOW: PNA	CUM-O: 291024	CUM-W: 431587	COMP: 04-01-1956				
CHARLSON-MADISON NORTH UNIT #A-306				NW NE 06-153-095	F# 1129	SOW: PNA	CUM-O: 183877	CUM-W: 57877	COMP: 07-06-1956				
CHARLSON-MADISON NORTH UNIT #A-308				NW NE 08-153-095	F# 2560	SOW: PNA	CUM-O: 172686	CUM-W: 300218	COMP: 01-26-1960				
CHARLSON-MADISON NORTH UNIT #A-309				NW NE 09-153-095	F# 1236	SOW: PNA	CUM-O: 143158	CUM-W: 313746	COMP: 10-24-1956				
CHARLSON-MADISON NORTH UNIT #A-310				NW NE 10-153-095	F# 1386	SOW: PNA	CUM-O: 546786	CUM-W: 730306	COMP: 03-24-1957				
CHARLSON-MADISON NORTH UNIT #A-317				NW NE 17-153-095	F# 492	SOW: PNA	CUM-O: 27667	CUM-W: 6596	COMP: 04-10-1954				
CHARLSON-MADISON NORTH UNIT #B-203				SE NW 03-153-095	F# 5132	SOW: PNA	CUM-O: 260288	CUM-W: 459493	COMP: 12-31-1971				
CHARLSON-MADISON NORTH UNIT #B-206				SE NW 06-153-095	F# 1107	SOW: PNA	CUM-O: 137424	CUM-W: 155894	COMP: 05-22-1956				

OPERATOR-LEASE -----	JAN ---	FEB ---	MAR ---	APR ---	MAY ---	JUN ---	JUL ---	AUG ---	SEP ---	OCT ---	NOV ---	DEC ---	YR.CUM -----
CHARLSON-MADISON NORTH UNIT #B-207				SE NW 07-153-095	F# 942	SOW: PNA	CUM-O: 132967	CUM-W: 64358	COMP: 10-02-1955				
CHARLSON-MADISON NORTH UNIT #B-209				SE NW 09-153-095	F# 1176	SOW: PNA	CUM-O: 106960	CUM-W: 163323	COMP: 08-02-1956				
CHARLSON-MADISON NORTH UNIT #B-210				SE NW 10-153-095	F# 1455	SOW: PNA	CUM-O: 187091	CUM-W: 259090	COMP: 07-19-1957				
CHARLSON-MADISON NORTH UNIT #B-217				SE NW 17-153-095	F# 900	SOW: PNA	CUM-O: 203954	CUM-W: 175510	COMP: 12-06-1955				
CHARLSON-MADISON NORTH UNIT #B-333				SW NE 33-154-095	F# 305	SOW: PNA	CUM-O: 181250	CUM-W: 22658	COMP: 06-23-1953				
CHARLSON-MADISON NORTH UNIT #B-404				SE NE 04-153-095	F# 761	SOW: PNA	CUM-O: 499707	CUM-W: 243617	COMP: 12-14-1954				
CHARLSON-MADISON NORTH UNIT #B-405				SE NE 05-153-095	F# 1110	SOW: PNA	CUM-O: 436325	CUM-W: 956394	COMP: 04-25-1956				
CHARLSON-MADISON NORTH UNIT #B-406				SE NE 06-153-095	F# 980	SOW: PNA	CUM-O: 189172	CUM-W: 77965	COMP: 12-20-1955				
CHARLSON-MADISON NORTH UNIT #B-407				SE NE 07-153-095	F# 542	SOW: PNA	CUM-O: 313375	CUM-W: 395254	COMP: 06-27-1954				
CHARLSON-MADISON NORTH UNIT #B-408				SE NE 08-153-095	F# 698	SOW: PNA	CUM-O: 354161	CUM-W: 274334	COMP: 10-27-1954				
CHARLSON-MADISON NORTH UNIT #B-410				SE NE 10-153-095	F# 1608	SOW: PNA	CUM-O: 260796	CUM-W: 326433	COMP: 08-03-1959				
CHARLSON-MADISON NORTH UNIT #C-102				NW SW 02-153-095	F# 1473	SOW: PNA	CUM-O: 89191	CUM-W: 102842	COMP: 09-05-1957				
CHARLSON-MADISON NORTH UNIT #C-103				NW SW 03-153-095	F# 827	SOW: PNA	CUM-O: 346234	CUM-W: 398136	COMP: 04-12-1955				
CHARLSON-MADISON NORTH UNIT #C-104				NW SW 04-153-095	F# 996	SOW: PNA	CUM-O: 381324	CUM-W: 102925	COMP: 11-09-1955				
CHARLSON-MADISON NORTH UNIT #C-105				NW SW 05-153-095	F# 879	SOW: PNA	CUM-O: 335990	CUM-W: 95972	COMP: 07-14-1955				
CHARLSON-MADISON NORTH UNIT #C-106				NW SW 06-153-095	F# 1365	SOW: PNA	CUM-O: 96267	CUM-W: 36706	COMP: 02-15-1957				
CHARLSON-MADISON NORTH UNIT #C-108				NW SW 08-153-095	F# 477	SOW: PNA	CUM-O: 196976	CUM-W: 13050	COMP: 05-19-1954				
CHARLSON-MADISON NORTH UNIT #C-109				NW SW 09-153-095	F# 798	SOW: PNA	CUM-O: 97968	CUM-W: 388571	COMP: 03-01-1955				
CHARLSON-MADISON NORTH UNIT #C-132				NW SW 32-154-095	F# 1094	SOW: PNA	CUM-O: 344803	CUM-W: 133077	COMP: 04-18-1956				
CHARLSON-MADISON NORTH UNIT #C-133				NW SW 33-154-095	F# 1019	SOW: PNA	CUM-O: 23153	CUM-W: 5566	COMP: 12-16-1955				
CHARLSON-MADISON NORTH UNIT #C-234				NE SW 34-154-095	F# 517	SOW: PNA	CUM-O: 220558	CUM-W: 11548	COMP: 05-19-1954				
CHARLSON-MADISON NORTH UNIT #C-303				NW SE 03-153-095	F# 1287	SOW: PNA	CUM-O: 877512	CUM-W: 1368440	COMP: 12-10-1956				
CHARLSON-MADISON NORTH UNIT #C-304				NW SE 04-153-095	F# 807	SOW: PNA	CUM-O: 216934	CUM-W: 76353	COMP: 01-23-1955				
CHARLSON-MADISON NORTH UNIT #C-305				NW SE 05-153-095	F# 2574	SOW: PNA	CUM-O: 904729	CUM-W: 810059	COMP: 02-26-1960				
CHARLSON-MADISON NORTH UNIT #C-307				NW SE 07-153-095	F# 766	SOW: PNA	CUM-O: 165352	CUM-W: 37967	COMP: 12-31-1954				
CHARLSON-MADISON NORTH UNIT #C-308				NW SE 08-153-095	F# 478	SOW: PNA	CUM-O: 113034	CUM-W: 419545	COMP: 07-07-1954				
CHARLSON-MADISON NORTH UNIT #C-331				NW SE 31-154-095	F# 1226	SOW: PNA	CUM-O: 126955	CUM-W: 20693	COMP: 09-06-1956				
CHARLSON-MADISON NORTH UNIT #C-332				NW SE 32-154-095	F# 1121	SOW: PNA	CUM-O: 49084	CUM-W: 21437	COMP: 05-17-1956				
CHARLSON-MADISON NORTH UNIT #C-334				NW SE 34-154-095	F# 691	SOW: PNA	CUM-O: 185520	CUM-W: 13856	COMP: 10-24-1954				
CHARLSON-MADISON NORTH UNIT #D-134				SW SW 34-154-095	F# 455	SOW: PNA	CUM-O: 246039	CUM-W: 4902	COMP: 12-13-1953				
CHARLSON-MADISON NORTH UNIT #D-203				SE SW 03-153-095	F# 1132	SOW: PNA	CUM-O: 939260	CUM-W: 1160484	COMP: 09-14-1956				
CHARLSON-MADISON NORTH UNIT #D-204				SE SW 04-153-095	F# 915	SOW: PNA	CUM-O: 144884	CUM-W: 153471	COMP: 08-16-1955				
CHARLSON-MADISON NORTH UNIT #D-206				SE SW 06-153-095	F# 1068	SOW: PNA	CUM-O: 88605	CUM-W: 29976	COMP: 02-18-1956				
CHARLSON-MADISON NORTH UNIT #D-207				SE SW 07-153-095	F# 630	SOW: PNA	CUM-O: 89052	CUM-W: 101689	COMP: 08-07-1954				
CHARLSON-MADISON NORTH UNIT #D-208				SE SW 08-153-095	F# 343	SOW: PNA	CUM-O: 100284	CUM-W: 2562	COMP: 09-29-1953				
CHARLSON-MADISON NORTH UNIT #D-209				SE SW 09-153-095	F# 833	SOW: PNA	CUM-O: 22	CUM-W: 1138	COMP: 04-24-1955				
CHARLSON-MADISON NORTH UNIT #D-231				SE SW 31-154-095	F# 1196	SOW: PNA	CUM-O: 140826	CUM-W: 51376	COMP: 08-12-1956				
CHARLSON-MADISON NORTH UNIT #D-233				SE SW 33-154-095	F# 907	SOW: PNA	CUM-O: 142884	CUM-W: 60714	COMP: 09-28-1955				
CHARLSON-MADISON NORTH UNIT #D-403				SE SE 03-153-095	F# 1434	SOW: PNA	CUM-O: 196698	CUM-W: 155590	COMP: 06-05-1957				
CHARLSON-MADISON NORTH UNIT #D-404				SE SE 04-153-095	F# 1268	SOW: PNA	CUM-O: 148867	CUM-W: 453667	COMP: 11-30-1956				

OPERATOR-LEASE	JAN	FEB	MAR	APR	MAY	JUN	JUL	AUG	SEP	OCT	NOV	DEC	YR.CUM
CHARLSON-MADISON NORTH UNIT #D-407				SE SE 07-153-095		F# 440	SOW: PNA	CUM-O: 89579		CUM-W: 4161		COMP: 01-02-1954	
CHARLSON-MADISON NORTH UNIT #D-408				SE SE 08-153-095		F# 639	SOW: PNA	CUM-O: 124206		CUM-W: 170164		COMP: 08-04-1954	
CHARLSON-MADISON NORTH UNIT #D-431				SE SE 31-154-095		F# 1097	SOW: PNA	CUM-O: 181786		CUM-W: 73039		COMP: 03-24-1956	
CHARLSON-MADISON NORTH UNIT #D-432				SE SE 32-154-095		F# 1023	SOW: PNA	CUM-O: 98538		CUM-W: 105709		COMP: 01-16-1956	
CHARLSON-MADISON NORTH UNIT #D-433				SE SE 33-154-095		F# 936	SOW: PNA	CUM-O: 313506		CUM-W: 65926		COMP: 09-09-1955	
CHARLSON-MADISON NORTH UNIT #D-434				SE SE 34-154-095		F# 674	SOW: PNA	CUM-O: 139721		CUM-W: 18789		COMP: 09-10-1954	
NO. OF WELLS IN UNIT: 65													
UNIT TOTAL:	0	0	0	0	0	0	0	0	0	0	0	0	0
UNIT TOTAL:	0	0	0	0	0	0	0	0	0	0	0	0	0
MCF TOTAL:	0	0	0	0	0	0	0	0	0	0	0	0	0

SOUTH CHARLSON MADISON UNIT
#####

CHARLSON-MADISON SOUTH UNIT #A-216				NE NW 16-153-095		F# 78	SOW: PNA	CUM-O: 58231		CUM-W: 47835		COMP: 08-30-1952	
CHARLSON-MADISON SOUTH UNIT #A-221				NE NW 21-153-095		F# 546	SOW: PNA	CUM-O: 117916		CUM-W: 30507		COMP: 05-31-1954	
CHARLSON-MADISON SOUTH UNIT #A-321				NW NE 21-153-095		F# 877	SOW: PNA	CUM-O: 63200		CUM-W: 43879		COMP: 07-09-1955	
CHARLSON-MADISON SOUTH UNIT #B-221				SE NW 21-153-095		F# 817	SOW: PNA	CUM-O: 164936		CUM-W: 117074		COMP: 03-10-1955	
CHARLSON-MADISON SOUTH UNIT #B-227				SE NW 27-153-095		F# 2421	SOW: PNA	CUM-O: 520482		CUM-W: 140830		COMP: 12-28-1959	
CHARLSON-MADISON SOUTH UNIT #C-121				NW SW 21-153-095		F# 947	SOW: PNA	CUM-O: 83558		CUM-W: 33423		COMP: 03-17-1956	
CHARLSON-MADISON SOUTH UNIT #C-322				NW SE 22-153-095		F# 1802	SOW: PNA	CUM-O: 133867		CUM-W: 78716		COMP: 05-21-1958	
CHARLSON-MADISON SOUTH UNIT #C-327				NW SE 27-153-095		F# 2259	SOW: PNA	CUM-O: 114234		CUM-W: 93455		COMP: 05-01-1959	
CHARLSON-MADISON SOUTH UNIT #D-316				SW SE 16-153-095		F# 283	SOW: PNA	CUM-O: 74959		CUM-W: 44469		COMP: 04-25-1953	
CHARLSON-MADISON SOUTH UNIT #D-421				SE SE 21-153-095		F# 2443	SOW: PNA	CUM-O: 103770		CUM-W: 18002		COMP: 11-24-1959	
NO. OF WELLS IN UNIT: 10													
UNIT TOTAL:	0	0	0	0	0	0	0	0	0	0	0	0	0
UNIT TOTAL:	0	0	0	0	0	0	0	0	0	0	0	0	0
MCF TOTAL:	0	0	0	0	0	0	0	0	0	0	0	0	0

NORTH CHARLSON MADISON UNIT
#####

SILURIAN SW FRESH WATER SUPPLY #1				NW NE 18-153-095		F# 551	SOW: PNA	CUM-O: 127074		CUM-W: 74347		COMP: 05-06-1954	
NO. OF WELLS IN UNIT: 1													
UNIT TOTAL:	0	0	0	0	0	0	0	0	0	0	0	0	0
UNIT TOTAL:	0	0	0	0	0	0	0	0	0	0	0	0	0
MCF TOTAL:	0	0	0	0	0	0	0	0	0	0	0	0	0

WILLIAM HERBERT HUNT TRUST ESTATE

NORTH CHARLSON MADISON UNIT
#####

CMNU #B-234				SE NW 34-154-095		F# 1070	SOW: PNA	CUM-O: 327887		CUM-W: 158224		COMP: 02-21-1956	
NO. OF WELLS IN UNIT: 1													
UNIT TOTAL:	0	0	0	0	0	0	0	0	0	0	0	0	0
UNIT TOTAL:	0	0	0	0	0	0	0	0	0	0	0	0	0
MCF TOTAL:	0	0	0	0	0	0	0	0	0	0	0	0	0

NO. OF WELLS IN POOL: 121

POOL TOTAL:	13518	12760	13522	12892	13272	12495	13316	13146	13140	13597	12645	13304	157607
POOL TOTAL:	98991	93156	100623	94366	94788	91700	95541	96153	95385	99554	98855	98508	1157620
MCF TOTAL:	16305	14980	14924	16094	16435	15547	16867	15784	15677	16851	15356	16302	191122

CHARLSON-MINNELUSA (NITROGEN)

MCKENZIE COUNTY (API:053)

BERCO RESOURCES, LLC

OPERATOR-LEASE	JAN	FEB	MAR	APR	MAY	JUN	JUL	AUG	SEP	OCT	NOV	DEC	YR.CUM
YTTREDAHL #33-43													
				NE SE 33-154-095	F# 7747	SOW: PNA	CUM-O: 0			CUM-W: 236		COMP: 01-14-1985	
PETRO-HUNT, L.L.C.													

G. L. THOMPSON #4													
				SE SE 07-153-095	F# 2099	SOW: F	CUM-O: 0			CUM-W: 0		COMP: 04-26-1974	
R&LU: 0	0 0	0 0	0 0	0 0	0 0	0 0	0 0	0 0	0 0	0 0	0 0	0 0	0 0
SPACING: GSEC	0	0	0	0	0	0	0	0	0	0	0	0	0
GAS IN MCF:	4999	5080	5113	4790	5114	4694	4521	5383	8226	7677	7792	8721	72110
NO. OF WELLS IN POOL: 2													
POOL TOTAL:	0	0	0	0	0	0	0	0	0	0	0	0	0
POOL TOTAL:	0	0	0	0	0	0	0	0	0	0	0	0	0
MCF TOTAL:	4999	5080	5113	4790	5114	4694	4521	5383	8226	7677	7792	8721	72110

CHARLSON-RED RIVER													
***** MCKENZIE COUNTY (API:053) *****													
PETRO-HUNT, L.L.C.													

CHARLSON (DEEP) UNIT #2													
				NE NW 03-153-095	F# 9393	SOW: F	CUM-O: 278846			CUM-W: 293025		COMP: 05-02-1982	
R&LU: 7477	107 5	563 17	870 31	634 30	761 31	648 30	694 31	721 31	617 30	679 31	560 30	634 31	7488
SPACING: GSEC	0	600	133	462	258	123	352	249	195	221	178	148	2919
GAS IN MCF:	215	3630	4241	3685	3649	3255	3634	3179	2950	2870	2479	2805	36592
CHARLSON USA #5C-2-3													
				NW SW 05-153-095	F# 7988	SOW: PNA	CUM-O: 263723			CUM-W: 1789488		COMP: 07-24-1981	
CMNU #B-306X													
				SW NE 06-153-095	F# 9875	SOW: PNA	CUM-O: 6576			CUM-W: 761		COMP: 12-10-1985	
CMNU #C-134													
				NW SW 34-154-095	F# 7001	SOW: PNA	CUM-O: 312508			CUM-W: 62048		COMP: 11-27-1979	
RIGEL, INC.													

SUGAR BUTTE #2													
				NE SW 34-153-095	F# 6547	SOW: PNA	CUM-O: 104786			CUM-W: 38910		COMP: 03-24-1981	
NO. OF WELLS IN POOL: 5													
POOL TOTAL:	107	563	870	634	761	648	694	721	617	679	560	634	7488
POOL TOTAL:	0	600	133	462	258	123	352	249	195	221	178	148	2919
MCF TOTAL:	215	3630	4241	3685	3649	3255	3634	3179	2950	2870	2479	2805	36592

CHARLSON-SILURIAN													
***** MCKENZIE COUNTY (API:053) *****													
AMERADA HESS CORP.													

DORIS SLAATEN #17-12													
				SW NW 17-153-095	F# 10728	SOW: PNA	CUM-O: 122222			CUM-W: 251150		COMP: 08-07-1985	
FEDERAL 33 #3													
				SE SE 33-154-095	F# 7607	SOW: PNA	CUM-O: 128773			CUM-W: 70219		COMP: 01-27-1981	
BERCO RESOURCES, LLC													

FEDERAL #17-32													
				SW NE 17-153-095	F# 10499	SOW: PNA	CUM-O: 414862			CUM-W: 1072845		COMP: 01-14-1985	
I. THOMPSON #8-34													
				SW SE 08-153-095	F# 10498	SOW: PNA	CUM-O: 181524			CUM-W: 398388		COMP: 01-11-1986	
SILURIAN #56-1													
				NW SE 16-153-095	F# 11853	SOW: P	CUM-O: 292925			CUM-W: 539818		COMP: 02-11-1987	
R&LU: 7495	700 31	635 29	550 28	685 30	722 31	664 30	691 31	712 31	665 30	541 27	430 19	549 30	7544
SPACING: SE	5578	5080	4610	5288	5715	5274	5490	5547	5266	4647	3535	5370	61400
GAS IN MCF:	1741	1616	1393	1685	1766	1675	1761	1694	1708	1408	1031	887	18365
STATE 16 #16-12													
				SW NW 16-153-095	F# 11367	SOW: P	CUM-O: 501064			CUM-W: 1128036		COMP: 09-26-1985	
R&LU: 5694	505 31	470 29	509 31	413 30	410 29	452 30	490 31	506 31	493 30	498 31	472 30	476 31	5694
SPACING: NW	5640	5338	5680	5152	5355	5583	5486	5547	5299	5577	4640	5478	64775
GAS IN MCF:	1308	1259	1249	1088	1093	1294	1365	1366	1380	1378	1301	1298	15379
STATE 16 #16-14													
				SW SW 16-153-095	F# 10965	SOW: P	CUM-O: 386515			CUM-W: 177312		COMP: 09-26-1984	
R&LU: 9050	807 31	745 29	800 31	702 30	720 31	697 30	772 31	789 31	783 30	790 31	722 30	713 31	9040
SPACING: SW	2646	2318	2688	2425	2673	2636	2587	2523	2446	2513	2371	2509	30335
GAS IN MCF:	2103	1997	1968	1816	1903	2052	2142	2134	2185	2188	2001	1949	24438
STATE 16 #16-31													
				NW NE 16-153-095	F# 11895	SOW: P	CUM-O: 344052			CUM-W: 248649		COMP: 02-23-1986	
R&LU: 9648	1027 31	977 29	707 22	753 30	794 31	710 30	774 31	815 31	786 30	809 31	743 30	727 31	9622
SPACING: NE	2692	2561	2053	2833	2716	2628	2605	2462	2508	2570	2486	2677	30791
GAS IN MCF:	2660	2608	1868	1876	2084	2128	2153	2196	2205	2233	2058	1992	26061
YTTREDAHL #33-43													
				SW NW 34-154-095	F# 7747	SOW: PNA	CUM-O: 24500			CUM-W: 12621		COMP: 03-30-1981	
FILCO INC.													

OPERATOR-LEASE	JAN	FEB	MAR	APR	MAY	JUN	JUL	AUG	SEP	OCT	NOV	DEC	YR.CUM
RALPH SLAATEN #23-1				NW SW 23-153-095	F# 3804	SOW: PNA	CUM-O: 944443	CUM-W: 1572230	COMP: 03-29-1977				
TEMPLE-HAUGEN #27-2				C NE 27-153-095	F# 11802	SOW: PNA	CUM-O: 61887	CUM-W: 309765	COMP: 09-13-1986				
HOME PETROLEUM CORP.													
MARIE SHERVEN #1				NW SW 26-153-095	F# 6437	SOW: PNA	CUM-O: 8081	CUM-W: 7652	COMP: 07-21-1978				
NANCE PETROLEUM CORP.													
NORBY STATE #1-20				NW SE 20-153-095	F# 10113	SOW: P	CUM-O: 453144	CUM-W: 857801	COMP: 07-03-1983				
R&LU: 349	60	52	62	21	17	5	0	15	6	21	263		
SPACING: SE	94	39	487	0	0	0	0	0	0	0	620		
GAS IN MCF:	468	191	431	119	748	211	235	127	76	126	125	169	3026
PETRO-HUNT, L.L.C.													
CHARLSON USA #2B-2-2				NW NW 02-153-095	F# 14854	SOW: P	CUM-O: 2354	CUM-W: 4704	COMP: 10-02-2000				
R&LU: 2016	0	0	0	0	0	0	0	1109	27	650	26	595	2354
SPACING: NW	0	0	0	0	0	0	0	0	2298	1397	1009	4704	
GAS IN MCF:	0	0	0	0	0	0	0	0	5303	3758	4284	13345	
CMNU #B-108				SW NW 08-153-095	F# 11897	SOW: PNA	CUM-O: 327	CUM-W: 0	COMP: 05-08-1986				
CMNU #B-304				SW NE 04-153-095	F# 7780	SOW: PNA	CUM-O: 225656	CUM-W: 140517	COMP: 11-22-1980				
R&LU: 143	0	1	0	0	0	0	0	0	0	0	0	0	1
SPACING: NE	0	0	0	0	0	0	0	0	0	0	0	0	0
CMNU #C-404				NE SE 04-153-095	F# 7072	SOW: PNA	CUM-O: 1889	CUM-W: 1245	COMP: 05-28-1980				
CMNU #D-208X				SE SW 08-153-095	F# 11103	SOW: PNA	CUM-O: 104286	CUM-W: 149478	COMP: 06-25-1985				
CMNU #D-407X				SE SE 07-153-095	F# 11063	SOW: PNA	CUM-O: 151220	CUM-W: 214105	COMP: 01-27-1985				
CMSU #B-227A				SE NW 27-153-095	F# 6366	SOW: PNA	CUM-O: 343509	CUM-W: 1206251	COMP: 05-26-1978				
DEVONIAN #10-1				SW SE 17-153-095	F# 10224	SOW: PNA	CUM-O: 429297	CUM-W: 411794	COMP: 08-11-1983				
DEVONIAN #11-1				SE NE 18-153-095	F# 11017	SOW: PNA	CUM-O: 645795	CUM-W: 1444242	COMP: 09-16-1984				
DEVONIAN #2-2				NW NW 04-153-095	F# 7825	SOW: PNA	CUM-O: 2671	CUM-W: 12745	COMP: 09-02-1981				
JENS ROBERTSON #11-27				NE SW 27-153-095	F# 6592	SOW: PNA	CUM-O: 321351	CUM-W: 556007	COMP: 12-06-1978				
P.S. THORLACKSON #2				SE SE 22-153-095	F# 6178	SOW: PNA	CUM-O: 685448	CUM-W: 403028	COMP: 12-27-1977				
P.S. THORLACKSON #3				NW SE 22-153-095	F# 9039	SOW: DRY	CUM-O: 34	CUM-W: 195	COMP: 10-23-1986				
SILURIAN #10-1				NW NW 10-153-095	F# 7073	SOW: PNA	CUM-O: 256215	CUM-W: 91282	COMP: 07-31-1980				
SILURIAN #14-1				NE SE 10-153-095	F# 7979	SOW: P	CUM-O: 548758	CUM-W: 479814	COMP: 01-04-1983				
R&LU: 6743	584	569	605	472	584	584	560	556	538	529	6739		
SPACING: SE	1961	1521	1568	1706	1867	1303	1209	1148	884	1020	16609		
GAS IN MCF:	1482	1198	1157	929	1202	1128	1171	1150	1211	1154	14054		
SILURIAN #18-1				NE SW 10-153-095	F# 10459	SOW: PNA	CUM-O: 29091	CUM-W: 35595	COMP: 10-30-1984				
SILURIAN #19-1				NW SW 11-153-095	F# 10448	SOW: P	CUM-O: 236080	CUM-W: 128685	COMP: 04-24-1984				
R&LU: 7052	591	572	612	589	607	571	604	628	576	544	7048		
SPACING: SW	316	322	322	297	270	315	392	439	361	706	4618		
GAS IN MCF:	1534	1510	1219	1230	1250	1107	1215	1259	1305	1193	15008		
SILURIAN #2-1				SE SW 22-153-095	F# 6479	SOW: PNA	CUM-O: 602034	CUM-W: 1844369	COMP: 10-20-1978				
SILURIAN #21-1				SE SE 18-153-095	F# 10367	SOW: PNA	CUM-O: 185585	CUM-W: 500700	COMP: 01-14-1984				
SILURIAN #22-1				S2 SW 17-153-095	F# 10426	SOW: PNA	CUM-O: 282462	CUM-W: 630170	COMP: 01-26-1984				
SILURIAN #23-1				SE SW 18-153-095	F# 10438	SOW: PNA	CUM-O: 455619	CUM-W: 931099	COMP: 03-03-1984				
SILURIAN #26-1				NW NW 14-153-095	F# 11001	SOW: P	CUM-O: 93287	CUM-W: 128564	COMP: 02-23-1985				
R&LU: 4935	442	482	438	429	431	399	429	379	367	358	4929		
SPACING: NW	687	394	361	360	429	396	467	432	375	605	5376		
GAS IN MCF:	1126	1270	1123	1014	971	963	1021	1049	969	655	12025		
SILURIAN #30-1				NW NW 21-153-095	F# 10802	SOW: PNA	CUM-O: 200503	CUM-W: 165421	COMP: 07-25-1984				
R&LU: 1031	370	335	203	102	1	0	0	0	0	0	1150		
SPACING: NW	765	718	381	0	0	0	0	0	0	0	1864		
GAS IN MCF:	807	719	620	0	0	0	0	0	0	0	2146		

OPERATOR-LEASE	JAN	FEB	MAR	APR	MAY	JUN	JUL	AUG	SEP	OCT	NOV	DEC	YR.CUM
SILURIAN #37-1				NE NW 18-153-095	F# 11194	SOW: PNA	CUM-O: 457803	CUM-W: 856690	COMP: 03-15-1985				
SILURIAN #38-1				NW SW 21-153-095	F# 10991	SOW: PNA	CUM-O: 19124	CUM-W: 16385	COMP: 04-02-1985				
SILURIAN #39-1				SE SW 07-153-095	F# 11353	SOW: P	CUM-O: 390895	CUM-W: 1268988	COMP: 08-04-1985				
R&LU: 18636	1640 31	1571 29	1552 29	1600 30	1614 31	1573 30	1616 31	1628 31	1535 30	1372 29	1462 30	1523 31	18686
SPACING: SW	8372	8657	8708	8170	9248	9151	8830	9197	8613	8047	8426	9765	105184
GAS IN MCF:	4489	4434	4011	4388	4277	3948	4241	4674	4414	3738	4109	4090	50813
SILURIAN #49-1				NE SE 13-153-096	F# 11785	SOW: P	CUM-O: 1036776	CUM-W: 9424362	COMP: 02-18-1986				
R&LU: 27028	2522 31	2146 29	2658 31	2278 30	2231 31	2429 30	2413 31	2247 31	2037 30	1976 31	2010 30	2081 31	27028
SPACING: SE	75221	69095	82041	75720	75153	78090	77822	75930	73691	75116	72671	76973	907523
GAS IN MCF:	10964	8848	8949	9844	9157	10139	10194	9420	8876	9770	9056	9916	115133
SILURIAN #5-1X				NW SW 34-154-095	F# 7587	SOW: F	CUM-O: 225680	CUM-W: 50416	COMP: 06-08-1980				
R&LU: 0	0 0	0 0	22 31	0 0	0 0	30 28	0 0	0 0	20 30	0 0	0 0	0 0	72
SPACING: SW	0	0	0	0	0	0	0	0	0	0	0	0	0
GAS IN MCF:	51	0	34	0	0	54	0	0	46	0	0	0	185
SILURIAN #51-1				SE SE 05-153-095	F# 11983	SOW: P	CUM-O: 108383	CUM-W: 193249	COMP: 07-06-1988				
R&LU: 3323	262 31	227 29	268 31	245 30	246 31	230 30	191 28	355 31	334 30	328 31	297 30	208 24	3191
SPACING: SE	1387	1253	1414	1406	1330	1475	1340	2037	1599	1756	1556	1394	17947
GAS IN MCF:	1630	1142	1231	1465	1161	1168	1097	2234	2048	2114	2066	1131	18487
SILURIAN #54-1				SW NW 09-153-095	F# 12031	SOW: P	CUM-O: 404162	CUM-W: 264916	COMP: 05-09-1987				
R&LU: 20159	1689 31	1607 27	1801 31	1748 30	1784 31	1906 30	1827 31	1735 31	1413 28	1718 31	1482 28	1499 28	20209
SPACING: NW	4487	4282	4496	3939	4342	4832	4999	4238	4164	4024	4006	3942	51751
GAS IN MCF:	4915	4613	4591	4318	4684	5233	4954	4557	3839	4605	3936	3479	53724
SILURIAN #6-1				SE SW 03-153-095	F# 7002	SOW: P	CUM-O: 463591	CUM-W: 266895	COMP: 02-06-1980				
R&LU: 9003	798 3	725 27	824 31	812 30	820 31	769 30	809 31	787 31	432 30	790 31	755 30	714 26	9035
SPACING: SW	430	1356	1076	1108	1104	1044	1124	1066	1071	1074	1030	1174	12657
GAS IN MCF:	3015	2814	2937	3169	3454	3427	3455	4147	3088	2672	3082	2796	38056
SILURIAN #7-1X				NW NE 03-153-095	F# 7686	SOW: P	CUM-O: 440580	CUM-W: 115022	COMP: 12-18-1980				
R&LU: 12015	1064 31	1066 29	1012 31	991 30	1062 31	975 30	1011 31	1047 31	941 30	1023 31	950 30	873 31	12015
SPACING: NE	98	118	167	99	83	67	72	68	152	198	126	65	1313
GAS IN MCF:	7923	8134	7801	7767	8244	7753	7963	7839	7358	7321	6751	7528	92382
SILURIAN #8-1				NW SE 34-154-095	F# 7066	SOW: P	CUM-O: 176976	CUM-W: 59608	COMP: 02-23-1980				
R&LU: 219	0 0	0 0	0 0	0 0	0 0	0 0	177 7	0 1	109 30	10 31	0 0	0 0	296
SPACING: SE	0	0	0	0	0	0	8	0	0	0	0	0	8
GAS IN MCF:	13	0	60	64	15	48	343	0	211	31	0	0	785
SILURIAN #9-1				NE NE 10-153-095	F# 7067	SOW: P	CUM-O: 451834	CUM-W: 187778	COMP: 04-03-1980				
R&LU: 12299	921 5	1096 29	1181 31	1076 30	1080 31	1020 30	1026 31	1030 31	993 30	1005 31	950 30	943 31	12321
SPACING: NE	570	1052	387	254	424	345	264	123	201	233	85	218	4156
GAS IN MCF:	3757	3974	4098	4682	4267	4099	4252	4554	4198	4453	4293	4363	50990
T.G. DOROUGH "C" #14				SE SE 03-153-095	F# 6962	SOW: PNA	CUM-O: 277147	CUM-W: 74144	COMP: 08-25-1979				
PROSPER ENERGY CORP.													

HAUGEN #1				NW NE 27-153-095	F# 6207	SOW: PNA	CUM-O: 118280	CUM-W: 117428	COMP: 02-20-1978				
PROSPER-ISAACSON #1				SW SW 09-153-095	F# 11948	SOW: PNA	CUM-O: 196553	CUM-W: 172955	COMP: 04-24-1986				
SHERVEN #27-1				NW SE 27-153-095	F# 6514	SOW: PNA	CUM-O: 47119	CUM-W: 141413	COMP: 07-20-1978				
RANCH OIL CO.													

SLAATEN #26-1				NW NE 26-153-095	F# 11429	SOW: PNA	CUM-O: 31399	CUM-W: 202879	COMP: 06-12-1985				
THORLACKSON #21-26				NE NW 26-153-095	F# 6213	SOW: PNA	CUM-O: 63965	CUM-W: 6947	COMP: 09-27-1977				
THORLACKSON #26-3				NE NW 26-153-095	F# 11553	SOW: P	CUM-O: 493	CUM-W: 13923	COMP: 10-12-1990				
R&LU: 0	0 0	10 1	0 0	5 1	5 1	5 1	0 0	5 1	0 0	0 0	0 0	5 1	35
SPACING: NW	0	40	0	20	20	20	0	20	0	0	0	20	140
GAS IN MCF:	10	10	10	10	10	10	9	10	0	0	0	0	79
RIGEL, INC.													

SUGAR BUTTE #1				NW NE 34-153-095	F# 6539	SOW: PNA	CUM-O: 171068	CUM-W: 698430	COMP: 07-23-1979				
SUGAR BUTTE #2				NE SW 34-153-095	F# 6547	SOW: PNA	CUM-O: 11539	CUM-W: 44515	COMP: 10-27-1978				
SWENSON #1-34				NE NW 34-153-095	F# 7216	SOW: P	CUM-O: 341604	CUM-W: 1999648	COMP: 04-23-1980				
R&LU: 8503	1420 31	1245 29	1029 30	908 28	1028 31	1094 29	883 31	714 26	5 1	0 0	0 0	0 0	8326
SPACING: NW	68927	64332	61769	58814	62568	55678	58529	48857	561	0	0	0	480035
GAS IN MCF:	50045	4841	4264	4338	5710	4646	4869	3697	476	0	0	0	82886

OPERATOR-LEASE	JAN	FEB	MAR	APR	MAY	JUN	JUL	AUG	SEP	OCT	NOV	DEC	YR.CUM
----------------	-----	-----	-----	-----	-----	-----	-----	-----	-----	-----	-----	-----	--------

SAMUEL GARY JR. & ASSOCIATES, INC.

SIGUARDSON TRUST #33-23 NW SE 23-153-095 F# 6433 SOW: PNA CUM-O: 183736 CUM-W: 21459 COMP: 03-24-1978

TEXACO EXPLORATION & PRODUCTION INC.

SILURIAN UNIT #44-1 SE NE 13-153-096 F# 11647 SOW: PNA CUM-O: 315977 CUM-W: 1363061 COMP: 10-30-1985

SILURIAN UNIT #53-1 SW SE 09-153-095 F# 12022 SOW: PNA CUM-O: 94629 CUM-W: 41247 COMP: 11-20-1986

SILURIAN UNIT 23 #2 NE SW 18-153-095 F# 12990 SOW: PNA CUM-O: 962 CUM-W: 23228 COMP: 01-05-1991

TIGER OIL CO.

SIGUARDSON #42-23 SE NE 23-153-095 F# 6488 SOW: PNA CUM-O: 50571 CUM-W: 39741 COMP: 06-02-1978

THORLACKSON #11-26 NW NW 26-153-095 F# 6558 SOW: PNA CUM-O: 3832 CUM-W: 3034 COMP: 08-09-1978

TIPPERARY OIL & GAS CORP.

ALMA #1-20																					
R&LU: 271	0	0	30	1	21	1	2	1	0	0	10	1	0	0	0	0	0	0	0	0	63
SPACING: NE	0	0	0	0	0	0	0	0	0	0	0	0	0	0	0	0	0	0	0	0	0

WILLIAM HERBERT HUNT TRUST ESTATE

DEVONIAN #5-1 NE NW 03-153-095 F# 4264 SOW: PNA CUM-O: 361467 CUM-W: 77883 COMP: 04-18-1979

SILURIAN #41-1 SE NE 08-153-095 F# 11352 SOW: PNA CUM-O: 241926 CUM-W: 713208 COMP: 08-29-1986

NO. OF WELLS IN POOL: 66																					
POOL TOTAL:	15402	14561	14854	13831	14148	14276	14302	13904	12068	13547	12410	12358	165661								
POOL TOTAL:	179871	168476	178208	167591	173297	168837	171224	159688	107668	110072	103949	112925	1801806								
MCF TOTAL:	100041	51178	49014	49802	51996	51083	52440	51881	45198	50798	47052	46884	647367								

CHARLSON-STONEWALL MCKENZIE COUNTY (API:053)

PETRO-HUNT, L.L.C.

CHARLSON USA #5C-2-3																						
R&LU: 165	0	0	11	29	21	31	21	30	1	1	15	1	0	0	0	0	0	0	0	0	0	69
SPACING: SW	0	0	0	0	21	0	0	0	0	0	0	0	0	0	0	0	0	0	0	0	0	21
GAS IN MCF:	31	59	109	277	0	9	0	0	0	0	195	0	0	0	0	0	0	0	0	0	680	

CMNU #B-306X SW NE 06-153-095 F# 9875 SOW: PNA CUM-O: 240 CUM-W: 224 COMP: 01-06-1992

NO. OF WELLS IN POOL: 2																					
POOL TOTAL:	0	11	21	21	1	15	0	0	0	0	0	0	69								
POOL TOTAL:	0	0	0	21	0	0	0	0	0	0	0	0	21								
MCF TOTAL:	31	59	109	277	0	9	0	0	0	195	0	0	680								

CHARLSON-WINNIPEG/DEADWOOD MCKENZIE COUNTY (API:053)

AMERADA HESS CORP.

THOMPSON #6-32																							
R&LU: 0	0	31	0	29	0	31	0	30	0	31	0	30	0	31	0	30	0	27	0	30	0	31	0
SPACING: GSEC	146	140	143	136	138	140	120	136	143	135	135	141	1653										
GAS IN MCF:	9586	8273	8203	7416	7178	6511	6509	6205	5792	5541	5607	5502	82323										

NO. OF WELLS IN POOL: 1																					
POOL TOTAL:	0	0	0	0	0	0	0	0	0	0	0	0	0								
POOL TOTAL:	146	140	143	136	138	140	120	136	143	135	135	141	1653								
MCF TOTAL:	9586	8273	8203	7416	7178	6511	6509	6205	5792	5541	5607	5502	82323								

CHATEAU-DUPEROW BILLINGS COUNTY (API:007)

BOB DENNIS

OPERATOR-LEASE	JAN	FEB	MAR	APR	MAY	JUN	JUL	AUG	SEP	OCT	NOV	DEC	YR.CUM
US #10-9				NW SE 09-141-102		F# 10901	SOW: PNA	CUM-O: 50893		CUM-W: 17573		COMP: 08-20-1984	
US #2-9 SWD				NW SE 09-141-102		F# 8329	SOW: PNA	CUM-O: 41126		CUM-W: 2411		COMP: 10-17-1981	
JN EXPLORATION & PRODUCTION LTD PTNRSHP													

AL-AQUITAINE US #1-9				NE SW 09-141-102		F# 7527	SOW: PNA	CUM-O: 79541		CUM-W: 62049		COMP: 06-24-1980	
PUMA PETROLEUM CO.													

FEDERAL #1-32				SW NE 32-142-102		F# 8306	SOW: PNA	CUM-O: 2635		CUM-W: 19904		COMP: 10-13-1981	
NO. OF WELLS IN POOL: 4													
POOL TOTAL:	0	0	0	0	0	0	0	0	0	0	0	0	0
POOL TOTAL:	0	0	0	0	0	0	0	0	0	0	0	0	0
MCF TOTAL:	0	0	0	0	0	0	0	0	0	0	0	0	0

CHATEAU-MADISON BILLINGS COUNTY (API:007)

 BOB DENNIS

STATE #2-16				NW NE 16-141-102		F# 11527	SOW: PNA	CUM-O: 9139		CUM-W: 53275		COMP: 01-02-1986	
US #10-9				NW SE 09-141-102		F# 10901	SOW: PNA	CUM-O: 9189		CUM-W: 66787		COMP: 05-06-1986	
NO. OF WELLS IN POOL: 2													
POOL TOTAL:	0	0	0	0	0	0	0	0	0	0	0	0	0
POOL TOTAL:	0	0	0	0	0	0	0	0	0	0	0	0	0
MCF TOTAL:	0	0	0	0	0	0	0	0	0	0	0	0	0

CHERRY CREEK-DUPEROW MCKENZIE COUNTY (API:053)

 ALPAR RESOURCES, INC.

NORSTOG #1-3				SE SE 03-149-099		F# 6925	SOW: PNA	CUM-O: 17786		CUM-W: 551		COMP: 09-03-1979	
AMAX OIL & GAS, INC.													
HAMRE #1-15				SE SE 15-149-099		F# 10464	SOW: PNA	CUM-O: 28337		CUM-W: 36455		COMP: 07-05-1984	
LADD PETROLEUM CORP.													

NORSTOG #1A-3				SE SE 03-149-099		F# 7655	SOW: PNA	CUM-O: 16498		CUM-W: 22610		COMP: 02-22-1981	
NANCE PETROLEUM CORP.													

HAMRE #1-14				SW SW 14-149-099		F# 7141	SOW: P	CUM-O: 695427		CUM-W: 178953		COMP: 02-14-1980													
R&LU: 10825	1332	31	1228	29	1156	28	433	19	911	26	1042	30	968	31	598	25	900	30	834	31	787	30	408	20	10597
SPACING: W2	2261		956		2081		1628		1885		2037		1958		1354		2037		1961		1768		1041		20967
GAS IN MCF:	1644		1482		1281		592		905		1226		994		631		860		831		749		403		11598
ROEMER OIL CO.																									

HAMRE #1				NE NW 23-149-099		F# 7943	SOW: PNA	CUM-O: 95017		CUM-W: 37941		COMP: 03-20-1981													
NO. OF WELLS IN POOL: 5																									
POOL TOTAL:	1332		1228		1156		433		911		1042		968		598		900		834		787		408		10597
POOL TOTAL:	2261		956		2081		1628		1885		2037		1958		1354		2037		1961		1768		1041		20967
MCF TOTAL:	1644		1482		1281		592		905		1226		994		631		860		831		749		403		11598

CHERRY CREEK-RED RIVER MCKENZIE COUNTY (API:053)

 APACHE CORP.

WILBUR CAMPBELL #1				NW SE 14-149-099		F# 7203	SOW: PNA	CUM-O: 14184		CUM-W: 8328		COMP: 09-09-1980	
LADD PETROLEUM CORP.													

OPERATOR-LEASE	JAN	FEB	MAR	APR	MAY	JUN	JUL	AUG	SEP	OCT	NOV	DEC	YR.CUM
PETERSON #1-10				SE NE 10-149-099	F# 6493	SOW: PNA	CUM-O: 29364	CUM-W: 10551	COMP: 09-06-1978				
NO. OF WELLS IN POOL: 2													
POOL TOTAL:	0	0	0	0	0	0	0	0	0	0	0	0	0
POOL TOTAL:	0	0	0	0	0	0	0	0	0	0	0	0	0
MCF TOTAL:	0	0	0	0	0	0	0	0	0	0	0	0	0

CHIMNEY BUTTE-DUPEROW DUNN COUNTY (API:025)

APACHE CORP.

KUPPER AMOCO "A" #1				SW NW 15-146-095	F# 9402	SOW: PNA	CUM-O: 38648	CUM-W: 323649	COMP: 06-29-1982				
NO. OF WELLS IN POOL: 1													
POOL TOTAL:	0	0	0	0	0	0	0	0	0	0	0	0	0
POOL TOTAL:	0	0	0	0	0	0	0	0	0	0	0	0	0
MCF TOTAL:	0	0	0	0	0	0	0	0	0	0	0	0	0

CHOLA-MADISON RENVILLE COUNTY (API:075)

OMIMEX PETROLEUM, INC.

CHOLA MADISON UNIT
#####

CHOLA SHERWOOD UNIT #10-1				NW NW 09-159-084	F# 4058	SOW: P	CUM-O: 124146	CUM-W: 44739	COMP: 04-09-1966				
R&LU: 2164	200 31	182 29	194 31	188 30	200 31	193 30	197 31	194 31	181 30	189 31	0 0	242 31	2160
SPACING: U	150	52	65	72	62	61	69	65	141	256	0	211	1204
CHOLA SHERWOOD UNIT #11-1				SE NE 08-159-084	F# 4039	SOW: PNA	CUM-O: 44640	CUM-W: 12349	COMP: 02-28-1966				
CHOLA SHERWOOD UNIT #3-1				NE NW 04-159-084	F# 3477	SOW: P	CUM-O: 70064	CUM-W: 102193	COMP: 01-27-1964				
R&LU: 617	102 31	93 29	99 31	96 30	2 2	0 0	30 31	31 31	28 30	58 31	0 0	77 31	616
SPACING: U	230	80	99	110	0	0	0	0	0	384	0	316	1219
CHOLA SHERWOOD UNIT #5-1				NW SE 05-159-084	F# 4081	SOW: PNA	CUM-O: 21220	CUM-W: 23847	COMP: 06-03-1966				
CHOLA SHERWOOD UNIT #5-2				NE SE 05-159-084	F# 6329	SOW: PNA	CUM-O: 1451	CUM-W: 18244	COMP: 05-16-1978				
CHOLA SHERWOOD UNIT #6-1				NW SW 04-159-084	F# 4064	SOW: P	CUM-O: 131714	CUM-W: 64634	COMP: 04-22-1966				
R&LU: 1304	57 31	51 29	55 31	53 30	139 27	153 30	156 31	154 31	144 30	150 31	0 0	193 31	1305
SPACING: U	131	46	57	63	76	86	98	93	201	224	0	185	1260
CHOLA SHERWOOD UNIT #7-1				SE SE 05-159-084	F# 4022	SOW: PNA	CUM-O: 418168	CUM-W: 308587	COMP: 02-09-1966				
CHOLA SHERWOOD UNIT #7-2				SW SE 05-159-084	F# 6327	SOW: PNA	CUM-O: 651	CUM-W: 30473	COMP: 12-01-1977				
CHOLA SHERWOOD UNIT #8-2				SW SW 04-159-084	F# 4106	SOW: PNA	CUM-O: 11019	CUM-W: 2350	COMP: 03-03-1978				
CHOLA SHERWOOD UNIT #9-1				NW NE 08-159-084	F# 5073	SOW: P	CUM-O: 259974	CUM-W: 58834	COMP: 08-23-1971				
R&LU: 4257	413 31	375 29	400 31	388 30	383 31	370 30	376 31	372 31	347 30	360 31	0 0	463 31	4247
SPACING: U	82	29	36	39	117	115	131	124	268	256	0	211	1408
CHOLA SHERWOOD UNIT #9-2				NE NE 08-159-084	F# 6328	SOW: P	CUM-O: 68493	CUM-W: 36666	COMP: 01-08-1978				
R&LU: 2031	187 31	169 29	181 31	175 30	189 31	182 30	185 31	183 31	171 30	177 31	0 0	228 31	2027
SPACING: U	170	60	74	81	70	69	79	74	161	256	0	211	1305
NO. OF WELLS IN UNIT: 11													
UNIT TOTAL:	959	870	929	900	913	898	944	934	871	934	0	1203	10355
UNIT TOTAL:	763	267	331	365	325	331	377	356	771	1376	0	1134	6396
MCF TOTAL:	0	0	0	0	0	0	0	0	0	0	0	0	0

NO. OF WELLS IN POOL: 11													
POOL TOTAL:	959	870	929	900	913	898	944	934	871	934	0	1203	10355
POOL TOTAL:	763	267	331	365	325	331	377	356	771	1376	0	1134	6396
MCF TOTAL:	0	0	0	0	0	0	0	0	0	0	0	0	0

CHURCH-MADISON WILLIAMS COUNTY (API:105)

DEPCO, INC.

EIDSVOOG #1-28				NE NW 28-158-100	F# 11216	SOW: PNA	CUM-O: 10117	CUM-W: 18982	COMP: 12-13-1984				
----------------	--	--	--	------------------	----------	----------	--------------	--------------	------------------	--	--	--	--

OPERATOR-LEASE	JAN	FEB	MAR	APR	MAY	JUN	JUL	AUG	SEP	OCT	NOV	DEC	YR.CUM
NO. OF WELLS IN POOL: 1													
POOL TOTAL:	0	0	0	0	0	0	0	0	0	0	0	0	0
POOL TOTAL:	0	0	0	0	0	0	0	0	0	0	0	0	0
MCF TOTAL:	0	0	0	0	0	0	0	0	0	0	0	0	0

CIMBEL-MADISON BOTTINEAU COUNTY (API:009)

 CITATION OIL & GAS CORP.

BRANDJORD #1-20 NW SE 20-163-078 F# 12280 SOW: P CUM-O: 115119 CUM-W: 714868 COMP: 12-19-1987
 R&LU: 3325 225 31 228 29 237 31 210 30 215 31 206 30 215 31 433 31 408 30 413 31 389 30 187 30 3366
 SPACING: NWSE 5480 5196 5478 5141 5186 4897 5019 5022 4799 4899 4673 4770 60560
 GAS IN MCF: 93 95 101 90 103 100 103 207 200 201 194 96 1583

BRANDJORD #2-20 NE SE 20-163-078 F# 12358 SOW: SI CUM-O: 46679 CUM-W: 312688 COMP: 04-09-1988

BRANDJORD #3-20 SE SE 20-163-078 F# 12401 SOW: SI CUM-O: 19864 CUM-W: 170710 COMP: 05-17-1988

BRANDJORD #4-20 SW SE 20-163-078 F# 12409 SOW: P CUM-O: 156285 CUM-W: 368795 COMP: 06-25-1988
 R&LU: 4110 451 31 398 29 415 31 420 30 431 31 413 30 429 31 216 31 204 30 223 31 209 30 418 31 4227
 SPACING: SWSE 2600 2467 2661 2555 2608 2584 2696 2604 2549 2697 2576 2666 31263
 GAS IN MCF: 186 166 178 180 207 200 207 103 100 109 106 214 1956

BRANDJORD #5H SW SE 20-163-078 F# 14646 SOW: P CUM-O: 28504 CUM-W: 113766 COMP: 08-16-1997
 R&LU: 5150 510 31 464 29 481 31 450 30 455 31 438 30 440 31 431 31 412 30 416 31 390 30 404 31 5291
 SPACING: SE# 3275 3055 3274 3145 3202 3110 3231 3187 3095 3210 3096 3196 38076
 GAS IN MCF: 155 145 155 180 217 210 217 217 210 186 180 186 2258

LAVONE #1-29 NW NW 29-163-078 F# 12314 SOW: P CUM-O: 125255 CUM-W: 192289 COMP: 01-23-1988
 R&LU: 5182 486 30 422 28 429 30 436 29 450 30 431 29 423 30 422 30 404 29 455 30 414 29 442 31 5214
 SPACING: NWNW 1274 1176 1277 1173 1193 1129 1152 1188 1116 1191 1115 1202 14186
 GAS IN MCF: 230 195 201 208 215 208 194 181 174 194 181 190 2371

LAVONE #2-29 NE NW 29-163-078 F# 12357 SOW: P CUM-O: 136366 CUM-W: 216256 COMP: 03-18-1988
 R&LU: 6973 627 31 582 29 633 31 571 30 588 31 565 30 593 31 592 31 568 30 565 31 550 30 569 31 7003
 SPACING: NENW 1347 1308 1352 1305 1328 1288 1346 1322 1306 1326 1306 1294 15828
 GAS IN MCF: 297 269 295 272 281 272 271 253 246 240 239 244 3179

NORDMARK #31-29 NW NE 29-163-078 F# 12677 SOW: P CUM-O: 61085 CUM-W: 164499 COMP: 06-30-1989
 R&LU: 3551 320 31 311 29 318 31 405 30 223 31 303 30 309 31 309 31 298 30 307 31 292 30 304 31 3699
 SPACING: NWNW 984 929 946 910 925 939 928 919 890 918 888 918 11094
 GAS IN MCF: 124 116 124 120 155 150 155 0 150 0 150 155 1399

NO. OF WELLS IN POOL: 8													
POOL TOTAL:	2619	2405	2513	2492	2362	2356	2409	2403	2294	2379	2244	2324	28800
POOL TOTAL:	14960	14131	14988	14229	14442	13947	14372	14242	13755	14241	13654	14046	171007
MCF TOTAL:	1085	986	1054	1050	1178	1140	1147	961	1080	930	1050	1085	12746

CINNAMON CREEK-BAKKEN MCKENZIE COUNTY (API:053)

 BURLINGTON RESOURCES OIL & GAS COMPANY

CINNAMON CREEK FEDERAL #11-11H NW NW 11-145-102 F# 13543 SOW: PNA CUM-O: 7681 CUM-W: 51 COMP: 08-10-1993

BURLINGTON RESOURCES OIL & GAS COMPANY LP

CINNAMON CREEK STATE #12-8 SW NW 08-145-102 F# 13547 SOW: P CUM-O: 97292 CUM-W: 393 COMP: 08-24-1993
 R&LU: 4061 291 20 358 29 312 31 340 30 355 31 378 30 355 31 356 31 330 30 409 31 370 27 393 31 4247
 SPACING: SEC# 40 0 35 0 0 2 0 0 0 0 0 0 77
 GAS IN MCF: 174 213 213 204 211 226 212 212 197 249 221 234 2566

MOI #31-7H NW NE 07-145-102 F# 12531 SOW: P CUM-O: 78787 CUM-W: 303 COMP: 12-22-1988
 R&LU: 2626 225 31 216 29 223 31 216 30 228 31 218 30 210 31 199 31 197 30 210 31 197 30 204 31 2543
 SPACING: SEC# 0 0 0 0 0 2 0 0 0 0 0 2
 GAS IN MCF: 198 191 191 190 201 192 185 175 173 185 174 179 2234

MOI CINNAMON CREEK #11-5H NW NW 05-145-102 F# 13607 SOW: P CUM-O: 88910 CUM-W: 173 COMP: 03-21-1994
 R&LU: 10218 823 31 734 29 844 31 868 30 901 31 839 30 941 31 877 31 826 30 850 31 816 30 842 31 10161
 SPACING: SEC# 0 0 0 0 0 0 0 0 0 0 0 0
 GAS IN MCF: 451 401 401 474 493 459 515 480 452 470 448 461 5505

MOI CINNAMON CREEK #12-15H SW NW 15-145-102 F# 13458 SOW: P CUM-O: 118219 CUM-W: 11877 COMP: 07-26-1993
 R&LU: 6719 617 30 624 29 460 30 572 30 371 21 700 30 652 31 589 31 547 30 469 29 557 30 532 31 6690
 SPACING: SEC# 177 160 136 192 129 215 205 208 197 177 218 220 2234
 GAS IN MCF: 396 383 396 385 249 396 409 396 368 34 375 358 4145

OPERATOR-LEASE	JAN	FEB	MAR	APR	MAY	JUN	JUL	AUG	SEP	OCT	NOV	DEC	YR.CUM
MOI CINNAMON CREEK #14-9H													
R&LU: 3584	323 31	306 29	309 31	304 30	327 31	307 30	322 31	296 31	295 30	280 31	271 30	286 31	3626
SPACING: SEC#	0	0	10	0	0	0	0	0	0	0	0	0	10
GAS IN MCF:	181	171	171	171	183	172	181	166	165	161	152	160	2034
MOI CINNAMON CREEK #22-21H													
R&LU: 8006	727 31	679 29	709 31	676 30	683 31	691 30	685 31	683 31	672 30	666 31	602 28	673 31	8146
SPACING: SEC#	0	0	0	0	8	0	0	0	0	0	0	0	8
GAS IN MCF:	406	378	378	378	381	386	382	381	375	371	336	376	4528
MOI CINNAMON CREEK #41-13H													
R&LU: 2800	287 31	283 29	283 31	272 30	278 31	259 30	244 31	229 31	217 30	220 31	208 30	218 31	2998
SPACING: SEC#	0	0	0	0	0	0	0	0	0	5	0	0	5
GAS IN MCF:	195	183	195	174	180	174	180	180	174	195	189	195	2214
MOI CINNAMON CREEK #44-27H													
R&LU: 5564	422 31	473 29	453 31	519 30	482 31	507 30	513 31	504 31	495 30	514 31	498 30	344 31	5724
SPACING: SEC#	0	0	0	0	37	0	0	0	0	0	0	0	37
GAS IN MCF:	486	543	543	596	554	584	591	579	570	590	573	394	6603

WHITING PETROLEUM CORP.

CINNAMON CREEK FEDERAL #24-6	SE SW 06-145-102	F# 13599	SOW: SI	CUM-O: 26829	CUM-W: 187	COMP: 12-29-1993
NO. OF WELLS IN POOL: 10						
POOL TOTAL:	3715	3673	3593	3767	3625	3899
POOL TOTAL:	217	160	181	192	174	217
MCF TOTAL:	2487	2463	2488	2572	2452	2589

CINNAMON CREEK-BIRDBEAR

 BURLINGTON RESOURCES OIL & GAS COMPANY LP

MCKENZIE COUNTY (API:053)

MOI CINNAMON CREEK #31-7	NW NE 07-145-102	F# 13452	SOW: P	CUM-O: 190005	CUM-W: 85598	COMP: 09-28-1994
R&LU: 4197	499 31	373 29	110 11	462 28	491 31	414 30
SPACING: NE	1712	1693	637	2360	2680	2409
GAS IN MCF:	251	416	416	515	548	462
NO. OF WELLS IN POOL: 1						
POOL TOTAL:	499	373	110	462	491	414
POOL TOTAL:	1712	1693	637	2360	2680	2409
MCF TOTAL:	251	416	416	515	548	462

CINNAMON CREEK-DUPEROW

 BURLINGTON RESOURCES OIL & GAS COMPANY LP

MCKENZIE COUNTY (API:053)

FEDERAL CINNAMON CREEK #14-24	S2 SW 24-145-103	F# 13770	SOW: P	CUM-O: 49729	CUM-W: 33919	COMP: 05-14-1996
R&LU: 2458	275 31	244 29	251 31	28 10	344 22	183 11
SPACING: S2	1008	1002	1036	284	1012	561
GAS IN MCF:	107	94	94	11	134	71
MOI CINNAMON CREEK #31-7	NW NE 07-145-102	F# 13452	SOW: PNA	CUM-O: 90290	CUM-W: 20721	COMP: 01-10-1993
NO. OF WELLS IN POOL: 2						
POOL TOTAL:	275	244	251	28	344	183
POOL TOTAL:	1008	1002	1036	284	1012	561
MCF TOTAL:	107	94	94	11	134	71

CINNAMON CREEK-RED RIVER

 CHOCTAW II OIL & GAS, LTD.

MCKENZIE COUNTY (API:053)

CINNAMON CREEK #17-14 BN	SW SW 17-145-102	F# 7746	SOW: PNA	CUM-O: 223279	CUM-W: 113800	COMP: 11-06-1980
MILESTONE PETROLEUM, INC.						

MPI #34-19	SW SE 19-145-102	F# 11309	SOW: DRY	CUM-O: 33	CUM-W: 0	COMP: 06-06-1985
PENNZOIL CO.						

OPERATOR-LEASE	JAN	FEB	MAR	APR	MAY	JUN	JUL	AUG	SEP	OCT	NOV	DEC	YR.CUM
HORSE CREEK #5-21 BN													
NE NW 05-145-102 F# 8667													
SOW: PNA													
CUM-O: 1426													
CUM-W: 6172													
COMP: 06-11-1982													
NO. OF WELLS IN POOL: 3													
POOL TOTAL:	0	0	0	0	0	0	0	0	0	0	0	0	0
POOL TOTAL:	0	0	0	0	0	0	0	0	0	0	0	0	0
MCF TOTAL:	0	0	0	0	0	0	0	0	0	0	0	0	0

CLARKS CREEK-BAKKEN MCKENZIE COUNTY (API:053)

 CHESAPEAKE OPERATING, INC.

OLIVE WELLS #1-6													
NE NW 06-151-094 F# 7366													
SOW: PNA													
CUM-O: 23459													
CUM-W: 1493													
COMP: 03-02-1990													
NO. OF WELLS IN POOL: 1													
POOL TOTAL:	0	0	0	0	0	0	0	0	0	0	0	0	0
POOL TOTAL:	0	0	0	0	0	0	0	0	0	0	0	0	0
MCF TOTAL:	0	0	0	0	0	0	0	0	0	0	0	0	0

CLAY-MADISON RENVILLE COUNTY (API:075)

 EAGLE OPERATING, INC.

CARLSON #23-35													
NE SW 35-160-084 F# 5737													
SOW: P													
CUM-O: 20936													
CUM-W: 55450													
COMP: 03-26-1976													
R&LU: 612	0	0	158	75	114	88	85	0	0	90	0	0	610
SPACING: ESW	0	0	203	127	307	160	352	0	0	149	0	0	1298
NO. OF WELLS IN POOL: 1													
POOL TOTAL:	0	0	158	75	114	88	85	0	0	90	0	0	610
POOL TOTAL:	0	0	203	127	307	160	352	0	0	149	0	0	1298
MCF TOTAL:	0	0	0	0	0	0	0	0	0	0	0	0	0

CLAYTON-MADISON BURKE COUNTY (API:013)

 GENERAL ATLANTIC ENERGY CORP.

ANDERSON #24-5													
SW NW 24-161-091 F# 11691													
SOW: PNA													
CUM-O: 111													
CUM-W: 0													
COMP: 10-10-1985													
NO. OF WELLS IN POOL: 1													
POOL TOTAL:	0	0	0	0	0	0	0	0	0	0	0	0	0
POOL TOTAL:	0	0	0	0	0	0	0	0	0	0	0	0	0
MCF TOTAL:	0	0	0	0	0	0	0	0	0	0	0	0	0

CLEAR CREEK-MADISON MCKENZIE COUNTY (API:053)

 ITR PETROLEUM, INC.

WISNESS #32-22													
SW NE 22-152-096 F# 8796													
SOW: PNA													
CUM-O: 5423													
CUM-W: 6829													
COMP: 10-15-1981													
PETRO-HUNT, L.L.C.													

CLEAR CREEK MADISON UNIT
 #####

CCMU #03														
SW SW 23-152-096 F# 2764														
SOW: WI														
CUM-O: 76296														
CUM-W: 618														
COMP: 11-13-1960														
CCMU #04														
SW SE 23-152-096 F# 2836														
SOW: P														
CUM-O: 1904029														
CUM-W: 829712														
COMP: 03-16-1961														
R&LU: 13105	1312	31	1186	29	1189	31	1144	30	1117	31	1112	30	1090	31
SPACING: U	4663		4342		4554		4330		4374		4380		4608	
GAS IN MCF:	2761		2441		2479		2561		2409		2543		2428	
CCMU #05														
SW SW 24-152-096 F# 2903														
SOW: PNA														
CUM-O: 538643														
CUM-W: 425188														
COMP: 06-18-1961														
CCMU #06														
SW NE 26-152-096 F# 2787														
SOW: P														
CUM-O: 1235754														
CUM-W: 875810														
COMP: 12-20-1960														
R&LU: 3774	342	31	257	29	323	26	367	30	339	31	311	30	325	31
SPACING: U	2532		2306		3627		3643		3441		3527		3370	
GAS IN MCF:	2352		2009		1389		1689		1450		1652		1633	
CCMU #07														
SW NW 26-152-096 F# 2737														
SOW: P														
CUM-O: 936369														
CUM-W: 282919														
COMP: 09-27-1960														
R&LU: 5566	578	31	510	29	495	31	478	30	480	31	424	30	440	31
SPACING: U	2451		2167		2302		2246		2271		2280		2220	
GAS IN MCF:	2293		1986		2023		2004		1812		1989		1918	

OPERATOR-LEASE	JAN	FEB	MAR	APR	MAY	JUN	JUL	AUG	SEP	OCT	NOV	DEC	YR.CUM
CCMU #08				SW NE 27-152-096	F# 2593	SOW: PNA	CUM-O: 399342	CUM-W: 66533	COMP: 04-21-1960				
CCMU #10				SW SE 27-152-096	F# 2252	SOW: TA	CUM-O: 463594	CUM-W: 113278	COMP: 05-08-1959				
CCMU #11				SW SW 26-152-096	F# 2763	SOW: PNA	CUM-O: 1040609	CUM-W: 467788	COMP: 11-06-1960				
CCMU #12				SW NW 35-152-096	F# 2726	SOW: TA	CUM-O: 120833	CUM-W: 37280	COMP: 09-13-1960				
CCMU #17				NE NW 03-151-096	F# 2850	SOW: TA	CUM-O: 70970	CUM-W: 24114	COMP: 03-22-1961				
CCMU #21				NE SE 27-152-096	F# 9038	SOW: TA	CUM-O: 327	CUM-W: 20973	COMP: 03-05-1982				
CCMU #22				NE SE 23-152-096	F# 9081	SOW: P	CUM-O: 113911	CUM-W: 487912	COMP: 01-18-1982				
R&LU: 2083	0 0	0 0	0 0	0 0	0 0	0 0	0 0	464 21	581 28	350 31	371 30	363 31	2129
SPACING: U	0	0	0	0	0	0	0	5449	7265	6768	6171	6137	31790
GAS IN MCF:	0	0	0	0	0	0	0	781	965	1191	793	770	4500
CLEAR CREEK-MADISON UNIT #26B-4-1H				SE NW 26-152-096	F# 14739	SOW: P	CUM-O: 107379	CUM-W: 188605	COMP: 02-20-1998				
R&LU: 32129	2693 31	2485 29	2374 28	3060 30	2892 31	2897 30	2908 31	2629 30	2331 30	2874 31	2569 30	2437 31	32149
SPACING: U	4771	4474	4474	5721	5031	4868	5142	5517	5187	5451	5275	4586	60497
GAS IN MCF:	13272	12386	11996	15334	15664	16366	17732	15453	15407	17385	15742	14327	181064
NO. OF WELLS IN UNIT: 13													
UNIT TOTAL:	4925	4438	4381	5049	4828	4744	4763	4983	4451	4990	4658	4506	56716
UNIT TOTAL:	14417	13289	14957	15940	15117	15055	15340	21856	23109	22523	20858	20632	213093
MCF TOTAL:	20678	18822	17887	21588	21335	22550	23711	22733	21463	23810	21860	20894	257331

TEXACO EXPLORATION & PRODUCTION INC.

CLEAR CREEK MADISON UNIT
#####

CLEAR CREEK-MADISON UNIT #01				SW NW 24-152-096	F# 2944	SOW: PNA	CUM-O: 461411	CUM-W: 457108	COMP: 07-16-1961				
CLEAR CREEK-MADISON UNIT #09				NE SW 27-152-096	F# 2365	SOW: PNA	CUM-O: 356535	CUM-W: 419348	COMP: 08-09-1959				
CLEAR CREEK-MADISON UNIT #13				SW NE 34-152-096	F# 2144	SOW: PNA	CUM-O: 613246	CUM-W: 454308	COMP: 02-07-1959				
CLEAR CREEK-MADISON UNIT #14				NE NW 34-152-096	F# 1995	SOW: PNA	CUM-O: 670731	CUM-W: 1130113	COMP: 10-04-1958				
CLEAR CREEK-MADISON UNIT #15				NE NE 33-152-096	F# 2982	SOW: PNA	CUM-O: 18725	CUM-W: 76227	COMP: 10-12-1961				
CLEAR CREEK-MADISON UNIT #16				NE SW 34-152-096	F# 2797	SOW: PNA	CUM-O: 288801	CUM-W: 292295	COMP: 01-19-1961				

NO. OF WELLS IN UNIT: 6

UNIT TOTAL:	0	0	0	0	0	0	0	0	0	0	0	0	0
UNIT TOTAL:	0	0	0	0	0	0	0	0	0	0	0	0	0
MCF TOTAL:	0	0	0	0	0	0	0	0	0	0	0	0	0

WILLIAM HERBERT HUNT TRUST ESTATE

CLEAR CREEK MADISON UNIT
#####

CCMU #02				SE NW 23-152-096	F# 2893	SOW: PNA	CUM-O: 37264	CUM-W: 15344	COMP: 06-21-1961				
----------	--	--	--	------------------	---------	----------	--------------	--------------	------------------	--	--	--	--

NO. OF WELLS IN UNIT: 1

UNIT TOTAL:	0	0	0	0	0	0	0	0	0	0	0	0	0
UNIT TOTAL:	0	0	0	0	0	0	0	0	0	0	0	0	0
MCF TOTAL:	0	0	0	0	0	0	0	0	0	0	0	0	0

NO. OF WELLS IN POOL: 21

POOL TOTAL:	4925	4438	4381	5049	4828	4744	4763	4983	4451	4990	4658	4506	56716
POOL TOTAL:	14417	13289	14957	15940	15117	15055	15340	21856	23109	22523	20858	20632	213093
MCF TOTAL:	20678	18822	17887	21588	21335	22550	23711	22733	21463	23810	21860	20894	257331

CLEAR WATER-MADISON

MOUNTRAIL COUNTY (API:061)

A & M OIL & GAS

HILL #1				SE NW 20-157-090	F# 10550	SOW: PNA	CUM-O: 1644	CUM-W: 820	COMP: 01-27-1986				
---------	--	--	--	------------------	----------	----------	-------------	------------	------------------	--	--	--	--

OPERATOR-LEASE	JAN	FEB	MAR	APR	MAY	JUN	JUL	AUG	SEP	OCT	NOV	DEC	YR.CUM
NO. OF WELLS IN POOL: 1													
POOL TOTAL:	0	0	0	0	0	0	0	0	0	0	0	0	0
POOL TOTAL:	0	0	0	0	0	0	0	0	0	0	0	0	0
MCF TOTAL:	0	0	0	0	0	0	0	0	0	0	0	0	0

CLIMAX-RED RIVER WILLIAMS COUNTY (API:105)

 SLAWSON EXPLORATION COMPANY, INC.

TRIBAL #4-1													
NO. OF WELLS IN POOL: 1													
POOL TOTAL:	0	0	0	0	0	0	0	0	0	0	0	0	0
POOL TOTAL:	0	0	0	0	0	0	0	0	0	0	0	0	0
MCF TOTAL:	0	0	0	0	0	0	0	0	0	0	0	0	0

CLINTON-GUNTON DIVIDE COUNTY (API:023)

 BASIC EARTH SCIENCE SYSTEMS, INC.

TXPOC-NORRIS #1-25													
NO. OF WELLS IN POOL: 1													
POOL TOTAL:	0	0	0	0	0	0	0	0	0	0	0	0	0
POOL TOTAL:	0	0	0	0	0	0	0	0	0	0	0	0	0
MCF TOTAL:	0	0	0	0	0	0	0	0	0	0	0	0	0

CLINTON-RED RIVER DIVIDE COUNTY (API:023)

 BASIC EARTH SCIENCE SYSTEMS, INC.

TXPOC-NORRIS #1-25													
NO. OF WELLS IN POOL: 1													
POOL TOTAL:	0	0	0	0	0	0	0	0	0	0	0	0	0
POOL TOTAL:	0	0	0	0	0	0	0	0	0	0	0	0	0
MCF TOTAL:	0	0	0	0	0	0	0	0	0	0	0	0	0

CLINTON-WINNIPEGOSIS DIVIDE COUNTY (API:023)

 BASIC EARTH SCIENCE SYSTEMS, INC.

TXPOC-NORRIS #1-25													
NO. OF WELLS IN POOL: 1													
POOL TOTAL:	0	0	0	0	0	0	0	0	0	0	0	0	0
POOL TOTAL:	0	0	0	0	0	0	0	0	0	0	0	0	0
MCF TOTAL:	0	0	0	0	0	0	0	0	0	0	0	0	0

COLD TURKEY CREEK-RED RIVER BOWMAN COUNTY (API:011)

 DEPCO, INC.

FLEMING #14-32													
LUFF EXPLORATION CO.													
ANDERSON #1-3													
FARIS #1-34													
R&LU: 11361	1001 31	916 29	968 31	920 30	936 31	904 30	931 31	893 30	914 30	929 31	936 30	965 31	11213
SPACING: W2	455	416	53	423	406	452	470	452	456	371	480	455	4889
GAS IN MCF:	483	309	399	428	394	451	389	413	98	253	303	324	4244

FARIS ET AL #1-22													
MOSBRUCKER #1-6													
MRNAK #1-7													

OPERATOR-LEASE	JAN	FEB	MAR	APR	MAY	JUN	JUL	AUG	SEP	OCT	NOV	DEC	YR.CUM
PANG FARIS #K-22				NE SW 22-130-102	F# 14644	SOW: P	CUM-O: 48011	CUM-W: 77993	COMP: 07-15-1997				
R&LU: 7999	596 31	552 29	580 31	553 30	553 31	509 27	0 0	251 11	856 30	1188 31	1157 28	1305 31	8100
SPACING: S2#	1072	827	871	829	1259	1018	0	1641	4967	5472	4294	5382	27632
GAS IN MCF:	52	44	60	71	80	65	0	35	62	134	58	47	708
PAULSON #1-24				NW NW 24-130-102	F# 5907	SOW: PNA	CUM-O: 51302	CUM-W: 141341	COMP: 08-27-1976				
PETERS #1-20				NW NE 20-130-102	F# 5920	SOW: PNA	CUM-O: 260919	CUM-W: 823503	COMP: 09-18-1976				
R&LU: 309	0 0	0 0	0 0	0 0	0 0	0 0	174 15	135 12	0 0	0 0	0 0	0 0	309
SPACING: E2	0	0	0	0	0	0	2077	942	0	0	0	0	3019
GAS IN MCF:	0	0	0	0	0	0	192	148	0	0	0	0	340
PLADSEN COM #43-24				E2 SE 24-130-103	F# 5910	SOW: PNA	CUM-O: 211833	CUM-W: 1400761	COMP: 09-15-1976				
RAINBOW-STATE #1-16				NE NW 16-130-102	F# 5895	SOW: PNA	CUM-O: 240909	CUM-W: 434030	COMP: 07-13-1976				
RICHARDS #1-28				SE NE 28-130-102	F# 5712	SOW: PNA	CUM-O: 178640	CUM-W: 489130	COMP: 11-26-1975				
RICHARDS #1-33				NE SW 33-130-102	F# 7201	SOW: P	CUM-O: 114913	CUM-W: 72898	COMP: 11-13-1979				
R&LU: 3164	296 31	270 29	279 31	273 30	263 31	263 29	269 31	276 31	256 30	262 31	262 30	261 31	3230
SPACING: S2	296	271	447	444	263	315	271	382	488	357	357	348	4239
GAS IN MCF:	100	92	95	93	89	89	91	94	45	47	45	47	927
STATE MUSLOW #B-27				NW NE 27-130-102	F# 14491	SOW: P	CUM-O: 116383	CUM-W: 134633	COMP: 12-10-1996				
R&LU: 20099	1998 31	1874 29	958 31	1505 30	1875 31	1840 30	1658 31	1929 31	1719 30	1752 31	1675 30	1138 27	19921
SPACING: 7512	3330	3123	1808	3385	3081	3218	2931	3869	3435	2379	2749	2587	35895
GAS IN MCF:	341	180	152	286	403	415	258	219	63	243	229	151	2940

THE EXPLORATION COMPANY

SHERRY #1-16				SE NW 16-130-102	F# 14623	SOW: P	CUM-O: 64083	CUM-W: 116759	COMP: 05-29-1997				
R&LU: 5531	348 12	540 29	554 31	517 30	512 31	487 30	381 25	515 29	482 30	470 31	438 30	411 31	5655
SPACING: N2	1494	3265	3362	3273	3238	3055	2687	3237	3239	3278	3062	3116	36306
GAS IN MCF:	17	364	211	204	207	198	133	219	171	163	99	324	2310

WYOMING RESOURCES CORP.

FARIS USA #1				NE NE 33-130-102	F# 12872	SOW: P	CUM-O: 168773	CUM-W: 217617	COMP: 01-10-1992				
R&LU: 14210	966 26	1274 29	1264 31	1200 30	997 25	1329 30	1213 31	1194 31	1142 30	1168 31	1115 30	1139 29	14001
SPACING: NE	1410	1715	1723	1631	1361	1790	1688	1586	1622	1693	1599	1560	19378
GAS IN MCF:	643	783	1035	982	847	1206	1129	1191	1019	1026	1024	935	11820

NO. OF WELLS IN POOL: 16

POOL TOTAL:	5205	5426	4603	4968	5136	5332	4626	5193	5369	5769	5583	5219	62429
POOL TOTAL:	8057	9617	8264	9985	9608	9848	10124	12109	14207	13550	12541	13448	131358
MCF TOTAL:	1636	1772	1952	2064	2020	2424	2192	2319	1458	1866	1758	1828	23289

COLD TURKEY CREEK-RED RIVER B BOWMAN COUNTY (API:011)

LUFF EXPLORATION CO.

FARIS ET AL #1-22				SE SW 22-130-102	F# 5584	SOW: P	CUM-O: 20452	CUM-W: 152	COMP: 09-24-1999				
R&LU: 14814	1521 31	1372 29	1342 31	1235 30	1251 31	1198 30	1239 31	1140 31	1081 30	1172 31	1083 30	1095 31	14729
SPACING: S2#	0	0	0	0	0	0	0	0	0	0	20	0	20
GAS IN MCF:	1370	1237	1209	1112	1126	1080	1116	1027	843	913	843	853	12729

PETERS #1-20				NW NE 20-130-102	F# 5920	SOW: P	CUM-O: 5306	CUM-W: 16412	COMP: 10-05-2000				
R&LU: 4916	0 0	0 0	0 0	0 0	0 0	0 0	0 0	0 0	72 15	1594 31	1787 30	1853 31	5306
SPACING: E2#	0	0	0	0	0	0	0	0	2416	4937	4530	4529	16412
GAS IN MCF:	0	0	0	0	0	0	0	0	58	1275	1429	1482	4244

THE EXPLORATION COMPANY

MARTY #1-17				SW SE 17-130-102	F# 14741	SOW: P	CUM-O: 80369	CUM-W: 302432	COMP: 11-26-1997				
R&LU: 10729	1460 31	1244 29	804 21	600 20	1076 31	395 17	1048 31	854 28	802 27	909 31	798 30	693 28	10683
SPACING: E2#	11191	10301	7422	6435	10066	4305	10600	9535	10031	8925	8403	7744	104958
GAS IN MCF:	1776	2258	1220	630	1362	424	593	378	378	400	342	378	10139

NO. OF WELLS IN POOL: 3

POOL TOTAL:	2981	2616	2146	1835	2327	1593	2287	1994	1955	3675	3668	3641	30718
POOL TOTAL:	11191	10301	7422	6435	10066	4305	10600	9535	12447	13862	12953	12273	121390
MCF TOTAL:	3146	3495	2429	1742	2488	1504	1709	1405	1279	2588	2614	2713	27112

COLGAN-DUPEROW

PRIMA EXPLORATION, INC.

DIVIDE COUNTY (API:023)

OPERATOR-LEASE	JAN	FEB	MAR	APR	MAY	JUN	JUL	AUG	SEP	OCT	NOV	DEC	YR.CUM
STATE #1-44-6					SE SE 06-163-100	F# 10927	SOW: P	CUM-O: 102633	CUM-W: 9562	COMP: 09-14-1984			
R&LU: 5373	483 31	432 29	482 31	493 30	448 31	456 30	491 31	446 31	470 30	511 31	392 27	375 28	5479
SPACING: SE	31	25	26	40	30	21	14	35	17	28	27	19	313
GAS IN MCF:	169	151	169	172	157	160	172	156	164	179	137	131	1917
NO. OF WELLS IN POOL: 1													
POOL TOTAL:	483	432	482	493	448	456	491	446	470	511	392	375	5479
POOL TOTAL:	31	25	26	40	30	21	14	35	17	28	27	19	313
MCF TOTAL:	169	151	169	172	157	160	172	156	164	179	137	131	1917

COLQUHOUN-MADISON RENVILLE COUNTY (API:075)

CLYDE W. JONES

PERRY BROWN, JR. ET AL #1 SE SE 34-163-085 F# 3489 SOW: PNA CUM-O: 4239 CUM-W: 17636 COMP: 02-12-1964

MOORE & ASSOCIATES

UCLI-LOOMIS #1 SE NW 03-162-085 F# 5779 SOW: PNA CUM-O: 199 CUM-W: 3398 COMP: 08-01-1976

TENNECO OIL CO.

PERRY GAHN #1 NW NW 35-163-085 F# 4132 SOW: PNA CUM-O: 436 CUM-W: 8284 COMP: 10-24-1966

TURTLE MOUNTAIN GAS & OIL, INC.

PERRY BROWN #3-2 SW NE 03-162-085 F# 6066 SOW: PNA CUM-O: 6022 CUM-W: 155491 COMP: 01-02-1980

PERRY BROWN #3-3 SE NE 03-162-085 F# 6373 SOW: PNA CUM-O: 461 CUM-W: 1844 COMP: 02-01-1978

PERRY BROWN #3-4 NE NE 03-162-085 F# 8362 SOW: PNA CUM-O: 2784 CUM-W: 42699 COMP: 06-26-1981

WARD-WILLISTON CO.

PERRY BROWN #3-1 NW NE 03-162-085 F# 4973 SOW: P CUM-O: 120056 CUM-W: 68685 COMP: 10-19-1970

R&LU: 580 0 0 0 0 53 21 0 0 55 11 149 30 122 31 140 31 107 30 0 0 0 0 0 0 626

SPACING: NWNE 0 0 0 168 0 110 180 155 186 155 0 0 0 954

NO. OF WELLS IN POOL: 7

POOL TOTAL: 0 0 53 0 55 149 122 140 107 0 0 0 626

POOL TOTAL: 0 0 168 0 110 180 155 186 155 0 0 0 954

MCF TOTAL: 0 0 0 0 0 0 0 0 0 0 0 0 0

COLUMBUS-MADISON BURKE COUNTY (API:013)

B. D. EVANS OIL CO.

HJALMER RINGVALD #1 NE NW 27-163-093 F# 1692 SOW: PNA CUM-O: 77272 CUM-W: 9571 COMP: 02-03-1958

BALLANTYNE OIL

CURTISS #1 NW SE 14-163-093 F# 10467 SOW: P CUM-O: 38208 CUM-W: 107684 COMP: 02-04-1984

R&LU: 2362 45 11 320 29 255 28 0 0 346 29 204 22 291 30 158 23 282 30 253 31 16 1 0 0 2170

SPACING: WSE 226 598 546 0 666 203 554 458 560 552 4 0 4367

GAS IN MCF: 328 728 788 99 502 771 701 711 750 673 272 85 6408

JESSIE STROMPRO #1 SW NE 22-163-093 F# 2138 SOW: SI CUM-O: 178134 CUM-W: 126680 COMP: 04-13-1959

M. WATTERUD #1X SW NW 23-163-093 F# 9157 SOW: P CUM-O: 66498 CUM-W: 157843 COMP: 12-13-1981

R&LU: 1660 228 31 147 29 144 31 142 30 143 31 130 30 133 31 126 31 146 30 170 31 122 30 123 31 1754

SPACING: SNW 802 556 574 578 546 526 530 520 616 668 608 574 7098

GAS IN MCF: 594 197 0 567 660 991 990 883 718 533 817 578 7528

UNDHJEM #1 NE NE 15-163-093 F# 11118 SOW: SI CUM-O: 16222 CUM-W: 108514 COMP: 10-31-1984

WATTERUD #2 SE SW 14-163-093 F# 9250 SOW: P CUM-O: 128939 CUM-W: 103981 COMP: 06-11-1982

R&LU: 4429 574 31 386 29 278 31 407 30 443 31 418 30 426 30 399 29 425 29 380 31 360 30 33 3 4529

SPACING: SSW 434 354 370 314 328 366 268 268 418 332 204 380 4036

GAS IN MCF: 1247 1289 1321 1281 1255 1710 1617 1871 1554 1321 1184 999 16649

BOB DENNIS

OPERATOR-LEASE	JAN	FEB	MAR	APR	MAY	JUN	JUL	AUG	SEP	OCT	NOV	DEC	YR.CUM

SWENSON #22-24				SE NW 24-163-093	F# 12272	SOW: PNA	CUM-O: 48	CUM-W: 493	COMP: 04-04-1988				
EAGLE OPERATING, INC.													

SARAH SWENSON #1				NE SW 22-163-093	F# 1037	SOW: SI	CUM-O: 92970	CUM-W: 288470	COMP: 01-25-1956				
R&LU: 222	0	0	0	115	24	83	21	23	3	0	0	0	0
SPACING: ESW	0	0	1560	1320	169	0	0	0	0	0	0	0	221
GAS IN MCF:	0	10	0	49	0	0	0	0	0	0	0	0	3049
EARL SCHWARTZ CO.													

HENRY T. SWENSON #1				SW SE 22-163-093	F# 3021	SOW: PNA	CUM-O: 35449	CUM-W: 14134	COMP: 12-01-1961				
SWENSON HEIRS #1				NE NE 27-163-093	F# 3443	SOW: PNA	CUM-O: 11182	CUM-W: 4651	COMP: 11-30-1963				

NO. OF WELLS IN POOL: 10													
POOL TOTAL:	847	853	792	632	955	752	850	683	853	803	498	156	8674
POOL TOTAL:	1462	1508	3050	2212	1709	1095	1352	1246	1594	1552	816	954	18550
MCF TOTAL:	2169	2224	2109	1996	2417	3472	3308	3465	3022	2527	2273	1662	30644
=====													
COREY BUTTE-RED RIVER													
***** BOWMAN COUNTY (API:011) *****													
THE EXPLORATION COMPANY													

MARTHA #1-36				NW SW 36-129-102	F# 14634	SOW: P	CUM-O: 12897	CUM-W: 47723	COMP: 08-16-1997				
R&LU: 2686	254	31	227	29	247	31	228	29	243	31	233	29	231
SPACING: W2	1165	1049	1103	1033	1066	984	1032	1031	1000	1018	960	980	12421

NO. OF WELLS IN POOL: 1													
POOL TOTAL:	254	227	247	228	243	233	231	195	223	223	218	217	2739
POOL TOTAL:	1165	1049	1103	1033	1066	984	1032	1031	1000	1018	960	980	12421
MCF TOTAL:	0	0	0	0	0	0	0	0	0	0	0	0	0
=====													
CORINTH-MADISON													
***** WILLIAMS COUNTY (API:105) *****													
HUNT ENERGY CORP.													

HALVERSON-FLB #1				SE SW 10-159-097	F# 6745	SOW: PNA	CUM-O: 2361	CUM-W: 7046	COMP: 03-20-1979				
OLAF SEVRE #1				SW NW 10-159-097	F# 8039	SOW: PNA	CUM-O: 273	CUM-W: 0	COMP: 04-30-1981				

NO. OF WELLS IN POOL: 2													
POOL TOTAL:	0	0	0	0	0	0	0	0	0	0	0	0	0
POOL TOTAL:	0	0	0	0	0	0	0	0	0	0	0	0	0
MCF TOTAL:	0	0	0	0	0	0	0	0	0	0	0	0	0
=====													
CORRAL CREEK-DUPEROW													
***** DUNN COUNTY (API:025) *****													
GAS PRODUCING ENTERPRISES, INC.													

GPE-ALAQ 19-147-95 BN #1				NW SE 19-147-095	F# 6464	SOW: PNA	CUM-O: 39805	CUM-W: 38300	COMP: 07-01-1978				

NO. OF WELLS IN POOL: 1													
POOL TOTAL:	0	0	0	0	0	0	0	0	0	0	0	0	0
POOL TOTAL:	0	0	0	0	0	0	0	0	0	0	0	0	0
MCF TOTAL:	0	0	0	0	0	0	0	0	0	0	0	0	0
=====													
CORRAL CREEK-RED RIVER													
***** DUNN COUNTY (API:025) *****													
COASTAL OIL & GAS CORP.													

29-147-95 BURLINGTON NORTHERN #1				NW NW 29-147-095	F# 8298	SOW: PNA	CUM-O: 16000	CUM-W: 2987	COMP: 09-05-1981				
MESA OPERATING LIMITED PARTNERSHIP													

MISSOURI BRANDVIK #1-13				SW NW 13-147-096	F# 6994	SOW: PNA	CUM-O: 174032	CUM-W: 50231	COMP: 10-10-1979				
MISSOURI RIVER ROYALTY CORP.													

OPERATOR-LEASE	JAN	FEB	MAR	APR	MAY	JUN	JUL	AUG	SEP	OCT	NOV	DEC	YR.CUM
CORRAL CREEK #1													
				NW NW 19-147-095	F# 7959	SOW: PNA	CUM-O: 58751	CUM-W: 21374	COMP: 07-01-1981				
NO. OF WELLS IN POOL: 3													
POOL TOTAL:	0	0	0	0	0	0	0	0	0	0	0	0	0
POOL TOTAL:	0	0	0	0	0	0	0	0	0	0	0	0	0
MCF TOTAL:	0	0	0	0	0	0	0	0	0	0	0	0	0

COTEAU-MADISON BURKE COUNTY (API:013)

BALLANTYNE OIL

PETERSON #32-17													
R&LU: 1908	190 31	124 29	251 31	180 30	142 31	200 30	236 31	190 30	126 30	215 26	75 30	104 31	2033
SPACING: WNE	8007	7480	7995	4376	4525	4078	4204	4602	4677	4186	4214	3510	61854
GAS IN MCF:	134	146	176	187	327	299	419	451	296	144	46	10	2635

PETERSON #33-17													
				NW SE 17-161-090	F# 11117	SOW: PNA	CUM-O: 7221	CUM-W: 30425	COMP: 10-23-1984				

HUNT OIL CO.

GUNNAR OPSETH #1													
				NE NW 28-161-090	F# 945	SOW: PNA	CUM-O: 41978	CUM-W: 13300	COMP: 09-22-1955				

PRENALTA CORP.

LINDA #22-17													
				SE NW 17-161-090	F# 10875	SOW: PNA	CUM-O: 37131	CUM-W: 494705	COMP: 06-13-1984				

RITTER, LABER & ASSOCIATES, INC.

CONOCO PETERSON #20-1													
R&LU: 4330	374 31	361 29	375 31	366 30	388 31	371 30	370 31	338 31	369 30	293 17	464 30	383 31	4452
SPACING: WNW	564	520	547	571	577	540	574	581	542	442	536	543	6537
GAS IN MCF:	107	103	107	104	111	105	105	96	105	83	132	109	1267

NO. OF WELLS IN POOL: 5													
POOL TOTAL:	564	485	626	546	530	571	606	528	495	508	539	487	6485
POOL TOTAL:	8571	8000	8542	4947	5102	4618	4778	5183	5219	4628	4750	4053	68391
MCF TOTAL:	241	249	283	291	438	404	524	547	401	227	178	119	3902

COULEE-MADISON MOUNTRAIL COUNTY (API:061)

BHP PETROLEUM COMPANY, INC.

ESTHER #1													
				SW NW 17-158-088	F# 10546	SOW: PNA	CUM-O: 2176	CUM-W: 23832	COMP: 02-01-1984				

NO. OF WELLS IN POOL: 1													
POOL TOTAL:	0	0	0	0	0	0	0	0	0	0	0	0	0
POOL TOTAL:	0	0	0	0	0	0	0	0	0	0	0	0	0
MCF TOTAL:	0	0	0	0	0	0	0	0	0	0	0	0	0

COVERED BRIDGE-BAKKEN MCKENZIE COUNTY (API:053)

PETRO-HUNT, L.L.C.

COVERED BRIDGE SWD #1													
				SE NW 10-146-102	F# 11093	SOW: PNA	CUM-O: 9183	CUM-W: 2930	COMP: 07-29-1985				

RANCH OIL CO.

STENSRUD #1													
R&LU: 947	75 10	46 10	96 10	60 10	140 13	165 14	80 3	62 11	34 3	182 17	0 0	73 1	1013
SPACING: SEC#	10	0	0	2	2	2	2	5	2	5	0	2	32
GAS IN MCF:	100	50	50	50	50	50	48	51	0	49	0	0	498

NO. OF WELLS IN POOL: 2													
POOL TOTAL:	75	46	96	60	140	165	80	62	34	182	0	73	1013
POOL TOTAL:	10	0	0	2	2	2	2	5	2	5	0	2	32
MCF TOTAL:	100	50	50	50	50	50	48	51	0	49	0	0	498

COVERED BRIDGE-BIRDBEAR MCKENZIE COUNTY (API:053)

PENNZOIL EXPLORATION & PRODUCTION CO.

OPERATOR-LEASE	JAN	FEB	MAR	APR	MAY	JUN	JUL	AUG	SEP	OCT	NOV	DEC	YR.CUM
COVERED BRIDGE #3-22													
				SE NW 03-146-102	F# 8193	SOW: PNA	CUM-O: 3953	CUM-W: 12815	COMP: 10-02-1987				
PETRO-HUNT, L.L.C.													
COVERED BRIDGE "A" #10-11													
R&LU: 9921	932 31	864 29	693 27	808 30	928 31	806 30	890 31	820 31	839 30	804 31	823 30	813 31	10020
SPACING: SW	2239	1979	1666	2015	2193	2128	2209	2217	2191	2093	2054	2083	25067
GAS IN MCF:	1011	910	1151	1137	1382	1205	1157	1005	1307	1228	1091	1127	13711
COVERED BRIDGE "A" #10-7													
				SW NE 10-146-102	F# 10704	SOW: PNA	CUM-O: 101045	CUM-W: 253072	COMP: 07-19-1984				
NO. OF WELLS IN POOL: 3													
POOL TOTAL:	932	864	693	808	928	806	890	820	839	804	823	813	10020
POOL TOTAL:	2239	1979	1666	2015	2193	2128	2209	2217	2191	2093	2054	2083	25067
MCF TOTAL:	1011	910	1151	1137	1382	1205	1157	1005	1307	1228	1091	1127	13711

COVERED BRIDGE-RED RIVER													
***** MCKENZIE COUNTY (API:053) *****													
PENNZOIL EXPLORATION & PRODUCTION CO.													
COVERED BRIDGE #3-22													
				SE NW 03-146-102	F# 8193	SOW: PNA	CUM-O: 108863	CUM-W: 60263	COMP: 05-13-1981				
PETRO-HUNT, L.L.C.													
COVERED BRIDGE "A" #10-11													
				NE SW 10-146-102	F# 9882	SOW: PNA	CUM-O: 2893	CUM-W: 3568	COMP: 03-09-1983				
COVERED BRIDGE "B" #15-2													
				NW NE 15-146-102	F# 10136	SOW: PNA	CUM-O: 158757	CUM-W: 143811	COMP: 08-11-1983				
NO. OF WELLS IN POOL: 3													
POOL TOTAL:	0	0	0	0	0	0	0	0	0	0	0	0	0
POOL TOTAL:	0	0	0	0	0	0	0	0	0	0	0	0	0
MCF TOTAL:	0	0	0	0	0	0	0	0	0	0	0	0	0

COW BUTTE-RED RIVER													
***** ADAMS COUNTY (API:001) *****													
PRAIRIE ENERGY, INC.													
BOONEDOG #1-30													
				SW SW 30-129-098	F# 6050	SOW: SI	CUM-O: 597	CUM-W: 4885	COMP: 10-12-1994				
NO. OF WELLS IN POOL: 1													
POOL TOTAL:	0	0	0	0	0	0	0	0	0	0	0	0	0
POOL TOTAL:	0	0	0	0	0	0	0	0	0	0	0	0	0
MCF TOTAL:	0	0	0	0	0	0	0	0	0	0	0	0	0

COW CREEK-MADISON													
***** WILLIAMS COUNTY (API:105) *****													
BERCO RESOURCES, INC.													
REIDER #1-11													
				NW NW 11-155-101	F# 10653	SOW: PNA	CUM-O: 72403	CUM-W: 117024	COMP: 05-22-1984				
BERCO RESOURCES, LLC													
LUKENBILL-STATE #1													
R&LU: 13053	1196 31	1077 29	1144 31	1116 30	1131 30	1175 30	1195 31	1130 31	1084 30	1123 31	1056 28	841 25	13268
SPACING: SW	91	52	60	68	80	71	85	99	117	89	100	54	966
GAS IN MCF:	551	447	350	458	631	482	472	278	191	177	215	134	4386
ZINKE & TRUMBO, INC.													
KERMIT #1-13H													
R&LU: 10861	971 31	906 29	946 30	725 30	909 31	913 30	945 31	948 31	860 30	902 31	861 28	913 31	10799
SPACING: SEC#	378	378	410	370	355	301	352	441	367	245	315	338	4250
GAS IN MCF:	400	400	400	400	400	400	400	400	400	400	400	400	4800
NO. OF WELLS IN POOL: 3													
POOL TOTAL:	2167	1983	2090	1841	2040	2088	2140	2078	1944	2025	1917	1754	24067
POOL TOTAL:	469	430	470	438	435	372	437	540	484	334	415	392	5216
MCF TOTAL:	951	847	750	858	1031	882	872	678	591	577	615	534	9186

OPERATOR-LEASE JAN FEB MAR APR MAY JUN JUL AUG SEP OCT NOV DEC YR.CUM

COYOTE CREEK-RED RIVER

 BURLINGTON RESOURCES OIL & GAS COMPANY LP

BOWMAN COUNTY (API:011)

GETZ #13X-22															
				S2 SW 22-131-104	F# 5256	SOW: TA	CUM-O: 188569	CUM-W: 677579	COMP: 08-29-1973						
GETZ-FEDERAL #13-26				SW SW 26-131-104	F# 5844	SOW: P	CUM-O: 351919	CUM-W: 209592	COMP: 06-06-1976						
R&LU: 8419	648 27	787 29	741 31	609 21	767 31	718 30	719 31	708 31	697 30	710 31	700 30	732 31	8536		
SPACING: S2	949	1093	1056	881	1248	1158	1160	1076	1119	1160	1270	1168	13338		
GAS IN MCF:	588	714	672	553	696	651	652	642	632	644	0	664	7108		
MELVIN MILLER #1				SW NE 21-131-104	F# 4669	SOW: P	CUM-O: 905232	CUM-W: 1665202	COMP: 06-27-1969						
R&LU: 14376	1356 31	1186 29	1334 31	1041 25	1115 29	781 24	1137 30	1226 31	1238 30	1131 29	1602 30	1296 29	14443		
SPACING: E2	9517	8547	9823	7575	9078	6685	9023	6388	7381	7208	9905	8573	99703		
GAS IN MCF:	1013	886	997	777	833	583	850	916	925	845	0	968	9593		
MILLER #7X-27				S2 N2 27-131-104	F# 5269	SOW: P	CUM-O: 830416	CUM-W: 1997347	COMP: 07-01-1973						
R&LU: 11278	1400 31	1309 29	1383 31	1159 25	1052 30	676 18	1012 31	469 12	306 13	707 29	1177 30	930 25	11580		
SPACING: N2	8337	7700	8025	5967	8930	4945	9368	3458	6771	10430	8941	7745	90617		
GAS IN MCF:	578	541	571	479	434	279	418	194	126	292	0	397	4309		
STATE #15X-16				S2 S2 16-131-104	F# 5163	SOW: P	CUM-O: 559632	CUM-W: 904363	COMP: 07-12-1972						
R&LU: 5600	502 31	469 29	495 31	474 30	495 31	472 30	496 31	430 25	572 29	502 31	460 30	461 31	5828		
SPACING: S2	637	594	587	546	514	442	501	314	389	489	447	519	5979		
GAS IN MCF:	709	663	700	670	699	667	701	608	807	710	0	652	7586		

COYOTE CREEK RED RIVER UNIT
 #####

MILLER #11-23				NE SW 23-131-104	F# 5838	SOW: TA	CUM-O: 37801	CUM-W: 268933	COMP: 07-07-1976						
MILLER #6-23				SE NW 23-131-104	F# 5745	SOW: P	CUM-O: 326370	CUM-W: 1232126	COMP: 01-29-1976						
R&LU: 2611	260 31	216 29	231 31	238 30	195 31	232 30	222 31	233 31	222 30	221 31	222 30	243 31	2735		
SPACING: U	1606	1734	1945	1587	1858	1869	2259	1741	1748	1681	1707	1787	21522		
GAS IN MCF:	443	369	394	406	332	397	379	397	379	379	0	416	4291		
NO. OF WELLS IN UNIT: 2															
UNIT TOTAL:	260	216	231	238	195	232	222	233	222	221	222	243	2735		
UNIT TOTAL:	1606	1734	1945	1587	1858	1869	2259	1741	1748	1681	1707	1787	21522		
MCF TOTAL:	443	369	394	406	332	397	379	397	379	379	0	416	4291		

CENEX

BEIER STATE #1-34				W2 E2 34-131-104	F# 5471	SOW: PNA	CUM-O: 113056	CUM-W: 79041	COMP: 01-24-1975						
-------------------	--	--	--	------------------	---------	----------	---------------	--------------	------------------	--	--	--	--	--	--

CONTINENTAL RESOURCES, INC.

M. MILLER #4-21				NW NW 21-131-104	F# 5397	SOW: P	CUM-O: 129801	CUM-W: 108240	COMP: 09-21-1974						
R&LU: 1849	200 31	186 29	191 31	70 15	49 31	194 30	185 31	178 31	178 30	178 31	194 30	73 22	1876		
SPACING: W2	236	215	225	177	551	298	237	228	220	254	244	163	3048		
NO. OF WELLS IN POOL: 9															
POOL TOTAL:	4366	4153	4375	3591	3673	3073	3771	3244	3213	3449	4355	3735	44998		
POOL TOTAL:	21282	19883	21661	16733	22179	15397	22548	13205	17628	21222	22514	19955	234207		
MCF TOTAL:	3331	3173	3334	2885	2994	2577	3000	2757	2869	2870	0	3097	32887		

CRATER-SILURIAN

 ARMSTRONG OPERATING, INC.

STARK COUNTY (API:089)

HEIDT #24-1				NE NW 24-138-097	F# 13937	SOW: P	CUM-O: 94192	CUM-W: 262496	COMP: 02-18-1996						
R&LU: 5624	785 31	709 29	774 31	258 10	0 0	43 5	445 25	506 29	675 30	581 30	584 27	480 25	5840		
SPACING: NW	6843	6432	7018	2295	0	1117	6507	6690	6797	6456	5940	5667	61762		
GAS IN MCF:	749	676	738	246	0	41	425	483	644	554	557	458	5571		
NO. OF WELLS IN POOL: 1															
POOL TOTAL:	785	709	774	258	0	43	445	506	675	581	584	480	5840		
POOL TOTAL:	6843	6432	7018	2295	0	1117	6507	6690	6797	6456	5940	5667	61762		
MCF TOTAL:	749	676	738	246	0	41	425	483	644	554	557	458	5571		

CRAZY MAN CREEK-MADISON

 BURNETT ENERGY INC.

WILLIAMS COUNTY (API:105)

OPERATOR-LEASE	JAN	FEB	MAR	APR	MAY	JUN	JUL	AUG	SEP	OCT	NOV	DEC	YR.CUM
STATE 36 #2													
R&LU: 2368	243 27	182 25	198 25	192 24	190 31	191 30	233 22	139 13	227 24	249 24	192 18	169 20	2405
SPACING: SE	871	618	678	657	721	593	602	690	690	1081	721	605	8527
GAS IN MCF:	100	100	100	100	100	100	100	60	100	100	100	100	1160

PAUL RANKIN

STATE 36 #1													
R&LU: 1342	1 1	6 4	318 29	97 10	248 18	126 20	81 7	183 22	8 2	0 1	0 0	0 1	1068
SPACING: NW	8	20	452	87	104	140	95	327	22	10	0	4	1269
GAS IN MCF:	8	10	10	8	8	8	9	9	9	0	0	0	79

RONALD M. SANNES

TOFTE #1-1R													
R&LU: 1366	0 0	138 4	253 14	116 5	137 10	191 10	30 4	197 13	112 11	221 23	113 6	53 7	1561
SPACING: NE	0	79	193	110	195	151	61	225	146	309	104	64	1637

NO. OF WELLS IN POOL: 3

POOL TOTAL:	244	326	769	405	575	508	344	519	347	470	305	222	5034
POOL TOTAL:	879	717	1323	854	1020	884	758	1242	858	1400	825	673	11433
MCF TOTAL:	108	110	110	108	108	108	109	69	109	100	100	100	1239

CROFF-DEVONIAN

MCKENZIE COUNTY (API:053)

AMERADA HESS CORP.

BENHOMER RISSER #1													
				SW SE 12-149-096	F# 33	SOW: PNA	CUM-O: 441937	CUM-W: 135583	COMP: 08-04-1962				

BERCO RESOURCES, LLC

CROFF FIELD SWD SYSTEM #1													
				NE NW 12-149-096	F# 9334	SOW: PNA	CUM-O: 2133	CUM-W: 4303	COMP: 06-29-1983				

FLYING J OIL & GAS, INC.

ANDERSON #10-13													
R&LU: 31540	2972 31	2763 27	2492 26	3186 30	2982 31	3008 30	2653 29	2103 27	2417 30	2838 31	1805 27	2270 31	31489
SPACING: S2	1106	1046	1110	1085	885	1054	1093	956	922	1335	1282	1073	12947
GAS IN MCF:	2515	2467	2021	2760	2728	2910	2098	1529	1690	2195	1050	1290	25253

ANDERSON-OLSON UNIT #1													
R&LU: 6945	712 31	839 29	518 24	722 30	589 24	542 24	636 31	631 30	438 20	603 27	372 28	185 16	6787
SPACING: N2	2138	1731	1091	1352	1170	1132	1281	1307	860	1323	890	336	14611
GAS IN MCF:	352	919	379	380	242	325	312	536	225	304	121	23	4118

NO. OF WELLS IN POOL: 4

POOL TOTAL:	3684	3602	3010	3908	3571	3550	3289	2734	2855	3441	2177	2455	38276
POOL TOTAL:	3244	2777	2201	2437	2055	2186	2374	2263	1782	2658	2172	1409	27558
MCF TOTAL:	2867	3386	2400	3140	2970	3235	2410	2065	1915	2499	1171	1313	29371

CROFF-MADISON

MCKENZIE COUNTY (API:053)

AMERADA HESS CORP.

BENHOMER RISSER #1													
				SW SE 12-149-096	F# 33	SOW: PNA	CUM-O: 113466	CUM-W: 24015	COMP: 05-19-1952				

BERCO RESOURCES, LLC

KIRKLAND #1-A													
R&LU: 10329	936 31	891 29	834 31	799 30	974 31	902 30	897 31	905 31	885 30	825 28	755 30	740 31	10343
SPACING: ENW	1774	1637	1516	1880	1858	1853	1866	1840	1979	1922	1899	2016	22040
GAS IN MCF:	658	290	401	669	597	220	287	188	681	478	790	627	5886

FLYING J EXPLORATION & PRODUCTION, INC.

H. KNUTSON T-1 #1													
				NE SW 13-149-096	F# 987	SOW: PNA	CUM-O: 70167	CUM-W: 25173	COMP: 12-23-1955				

FLYING J OIL & GAS, INC.

OPERATOR-LEASE	JAN	FEB	MAR	APR	MAY	JUN	JUL	AUG	SEP	OCT	NOV	DEC	YR.CUM
ANDERSON-OLSON UNIT #1				SW NE 13-149-096	F# 861	SOW: PNA	CUM-O: 44128	CUM-W: 8860	COMP: 07-13-1955				
NO. OF WELLS IN POOL: 4													
POOL TOTAL:	936	891	834	799	974	902	897	905	885	825	755	740	10343
POOL TOTAL:	1774	1637	1516	1880	1858	1853	1866	1840	1979	1922	1899	2016	22040
MCF TOTAL:	658	290	401	669	597	220	287	188	681	478	790	627	5886

CROFF-RED RIVER MCKENZIE COUNTY (API:053)

 BERCO RESOURCES, LLC

CROFF FIELD SWD SYSTEM #1				NE NW 12-149-096	F# 9334	SOW: PNA	CUM-O: 6389	CUM-W: 96	COMP: 07-07-1982				
KIRKLAND #1-A				NE NW 12-149-096	F# 10277	SOW: PNA	CUM-O: 279456	CUM-W: 41430	COMP: 09-21-1983				

NO. OF WELLS IN POOL: 2													
POOL TOTAL:	0	0	0	0	0	0	0	0	0	0	0	0	0
POOL TOTAL:	0	0	0	0	0	0	0	0	0	0	0	0	0
MCF TOTAL:	0	0	0	0	0	0	0	0	0	0	0	0	0

CROOKED CREEK-MADISON DUNN COUNTY (API:025)

 BELCO ENERGY CORP.

BR #4-17H				NE SE 17-143-097	F# 14999	SOW: P	CUM-O: 755	CUM-W: 11205	COMP: 09-23-2000				
R&LU: 353	0 0	0 0	0 0	0 0	0 0	0 0	0 0	0 0	0 7	468 18	159 10	128 28	755
SPACING: E2#	0	0	0	0	0	0	0	0	2198	3663	2672	2672	11205
GAS IN MCF:	0	0	0	0	0	0	0	0	109	329	200	504	1142

COLIN SCHMIDT #43-11				NE SE 11-143-097	F# 15006	SOW: P	CUM-O: 826	CUM-W: 922	COMP: 09-02-2000				
R&LU: 746	0 0	0 0	0 0	0 0	0 0	0 0	0 0	0 0	322 27	312 27	181 26	11 2	826
SPACING: SEC#	0	0	0	0	0	0	0	0	392	259	248	23	922
GAS IN MCF:	0	0	0	0	0	0	0	0	391	280	338	36	1045

DVORAK #2-22H				SW SW 22-143-097	F# 14981	SOW: P	CUM-O: 11336	CUM-W: 2210	COMP: 07-16-2000				
R&LU: 10926	0 0	0 0	0 0	0 0	0 0	2780 14	2817 18	2114 27	1456 31	1170 30	999 31	11336	
SPACING: SEC#	0	0	0	0	0	798	208	280	474	248	202	2210	
GAS IN MCF:	0	0	0	0	0	1568	2719	4528	3933	2758	2231	17737	

LOH #1-6H				NE NE 06-143-097	F# 15014	SOW: P	CUM-O: 10780	CUM-W: 5082	COMP: 09-26-2000				
R&LU: 10213	0 0	0 0	0 0	0 0	0 0	0 0	0 0	0 0	100 5	4691 28	3405 30	2584 27	10780
SPACING: SEC#	0	0	0	0	0	0	0	0	1931	1931	653	567	5082
GAS IN MCF:	0	0	0	0	0	0	0	0	259	10724	8312	7815	27110

SPELEVOY #1-5H				NW NW 05-143-097	F# 14960	SOW: P	CUM-O: 20931	CUM-W: 3918	COMP: 04-24-2000				
R&LU: 20521	0 0	0 0	0 0	1192 5	3603 25	3047 30	2679 31	2483 31	2214 30	2072 31	1906 30	1735 31	20931
SPACING: SEC#	0	0	0	1618	539	281	378	345	207	190	222	138	3918
GAS IN MCF:	0	0	0	2897	6495	6223	7654	5581	5219	5377	5099	5176	49721

THIELEN #1-23H				SE SE 23-143-097	F# 15032	SOW: P	CUM-O: 5070	CUM-W: 3313	COMP: 11-22-2000				
R&LU: 3686	0 0	0 0	0 0	0 0	0 0	0 0	0 0	0 0	0 0	0 0	1122 9	3948 25	5070
SPACING: SEC#	0	0	0	0	0	0	0	0	0	0	1427	1886	3313
GAS IN MCF:	0	0	0	0	0	0	0	0	0	384	419	2277	3080

EDWARD MIKE DAVIS

DAVIS/DVORAK #22-1				SW NW 22-143-097	F# 13727	SOW: PNA	CUM-O: 330	CUM-W: 4288	COMP: 03-21-1995				
--------------------	--	--	--	------------------	----------	----------	------------	-------------	------------------	--	--	--	--

JN EXPLORATION & PRODUCTION LTD PTRNSHP

BN #1-17				SW NE 17-143-097	F# 8202	SOW: PNA	CUM-O: 83933	CUM-W: 870523	COMP: 07-03-1981				
----------	--	--	--	------------------	---------	----------	--------------	---------------	------------------	--	--	--	--

WILLISTON INDUSTRIAL SUPPLY CORP.

DAVIS/STATE #16-1				NE SW 16-143-097	F# 13420	SOW: P	CUM-O: 63498	CUM-W: 568214	COMP: 10-02-1992				
R&LU: 10663	1013 25	1026 27	349 6	1008 23	1090 28	967 30	952 28	849 23	917 29	703 23	971 28	1021 31	10866
SPACING: SW	8364	8258	2878	9378	10491	8212	8071	7191	8093	5996	8606	8770	94308
GAS IN MCF:	925	999	222	851	1036	1110	1036	851	1073	851	730	1106	10790

NO. OF WELLS IN POOL: 9													
POOL TOTAL:	1013	1026	349	2200	4693	4014	6411	6149	5667	9702	8914	10426	60564
POOL TOTAL:	8364	8258	2878	10996	11030	8493	9247	7744	13101	12513	14076	14258	120958
MCF TOTAL:	925	999	222	3748	7531	7333	10258	9151	11579	21878	17856	19145	110625

CROSBY-MADISON DIVIDE COUNTY (API:023)

 TEXACO INC.

G. E. WILSON #1													
N. B. ANDERSON #1													
P. A. LANDSTROM #1													
NO. OF WELLS IN POOL: 3													
POOL TOTAL:	0	0	0	0	0	0	0	0	0	0	0	0	0
POOL TOTAL:	0	0	0	0	0	0	0	0	0	0	0	0	0
MCF TOTAL:	0	0	0	0	0	0	0	0	0	0	0	0	0

CULVER-MADISON RENVILLE COUNTY (API:075)

 EAGLE OPERATING, INC.

E-M ALEXANDER #17-8													
R&LU: 1984	229 31	209 28	202 31	193 30	199 31	188 29	197 31	179 31	172 30	170 31	168 30	44 8	2150
SPACING: ENE	176	170	170	394	161	167	281	130	96	170	159	82	2156
GAS IN MCF:	7	6	6	6	6	6	6	5	5	5	5	1	64
MAU #34-17													
MAU #43-17													
R&LU: 1985	208 31	201 29	203 31	186 30	163 28	195 30	180 31	182 31	174 30	186 31	90 17	0 0	1968
SPACING: NSE	3813	4030	4030	4030	4030	4030	4030	140	3840	3928	1920	0	37821
GAS IN MCF:	62	73	62	65	70	75	77	77	90	70	46	0	767

TEXAS CRUDE ENERGY, INC.

N. D. S. BISON #12-16													
NO. OF WELLS IN POOL: 4													
POOL TOTAL:	437	410	405	379	362	383	377	361	346	356	258	44	4118
POOL TOTAL:	3989	4200	4200	4424	4191	4197	4311	270	3936	4098	2079	82	39977
MCF TOTAL:	69	79	68	71	76	81	83	82	95	75	51	1	831

CUSTOMS-MIDALE/NESSON BURKE COUNTY (API:013)

 BURLINGTON RESOURCES OIL & GAS COMPANY LP

AGRIBANK #44-7H													
R&LU: 9564	941 31	828 29	861 31	818 30	846 31	804 30	800 31	801 31	758 30	763 31	757 30	759 31	9736
SPACING: SEC#	1002	940	1000	990	976	930	958	948	906	960	863	903	11376
GAS IN MCF:	1679	1525	1615	1605	1684	1602	1733	1795	1692	1825	1662	1371	19788
BOTTON #11-10H													
R&LU: 4529	487 31	426 28	468 31	422 30	415 31	390 30	390 31	350 30	364 30	356 31	221 14	334 29	4623
SPACING: SEC#	1846	1668	2112	1775	1686	1829	1663	1404	1430	1548	875	1616	19452
GAS IN MCF:	917	771	880	819	837	783	794	736	714	743	370	592	8956
FREED #44-6H													
R&LU: 7428	735 31	672 29	684 31	635 30	646 31	603 30	589 31	598 31	541 30	584 31	577 30	577 31	7441
SPACING: SEC#	1620	1509	1577	1553	1510	1428	1392	1433	1287	1422	1333	1337	17401
GAS IN MCF:	1356	1225	1225	1041	1051	1000	948	955	895	921	899	2881	14397
IVERSON #44-5H													
R&LU: 14516	1581 31	1417 29	1406 31	1248 30	1265 31	1196 30	1154 31	1145 31	1082 30	1074 31	1016 30	1014 31	14598
SPACING: SEC#	1685	1542	1574	1461	1445	1369	1413	1404	1350	1353	1264	1305	17165
GAS IN MCF:	8276	7209	6996	6132	6224	5687	5418	5649	5664	5874	5562	5605	74296
JORGENSEN #44-14H													
R&LU: 9248	946 31	838 29	872 31	811 30	808 31	761 30	746 31	734 31	689 30	703 31	663 30	682 31	9253
SPACING: SEC#	378	337	368	433	370	360	372	354	341	386	330	329	4358
GAS IN MCF:	2895	2520	2556	2413	2429	2262	2282	2171	2000	1992	1757	1270	26547
LARSEN #11-21H													
R&LU: 5885	676 31	579 29	588 31	542 30	532 31	502 30	487 31	469 31	423 30	418 31	408 30	404 31	6028
SPACING: SEC#	323	261	276	325	257	240	245	226	212	250	196	199	3010
GAS IN MCF:	3523	3290	3329	3085	3154	3017	3137	3081	3016	2990	2815	2893	37330

OPERATOR-LEASE	JAN	FEB	MAR	APR	MAY	JUN	JUL	AUG	SEP	OCT	NOV	DEC	YR.CUM
MCCLAFLIN #11-9H													
R&LU: 7152	767 31	682 29	692 31	641 30	632 31	600 30	593 31	566 31	536 30	536 31	508 30	516 31	7269
SPACING: SEC#	1174	1082	1135	1137	1084	1026	1042	1072	954	999	926	960	12591
GAS IN MCF:	1039	909	983	886	911	881	907	882	799	848	763	790	10598
SORUM #11-13H													
R&LU: 6273	656 31	552 29	579 31	521 30	550 31	541 30	534 31	501 31	500 30	492 31	470 30	464 31	6360
SPACING: SEC#	591	494	558	567	504	494	503	474	478	492	449	438	6042
GAS IN MCF:	2541	2216	2252	2027	2070	1983	2023	1879	1779	1807	1695	1742	24014
WARNER ET AL #13-12H													
WILSON #44-32H													
R&LU: 4519	530 31	467 29	466 31	435 30	425 31	391 30	384 31	362 31	336 30	332 31	309 30	310 31	4747
SPACING: ICO#	2167	1911	2003	1870	1788	1651	1637	1602	1489	1544	1449	1413	20524
GAS IN MCF:	617	554	592	573	592	573	592	592	573	471	456	471	6656
NO. OF WELLS IN POOL: 10													
POOL TOTAL:	7319	6461	6616	6073	6119	5788	5677	5526	5229	5258	4929	5060	70055
POOL TOTAL:	10786	9744	10603	10111	9620	9327	9225	8917	8447	8954	7685	8500	111919
MCF TOTAL:	22843	20219	20428	18581	18952	17788	17834	17740	17132	17471	15979	17615	222582

CUTBANK CREEK-MADISON RENVILLE COUNTY (API:075)

BHP PETROLEUM COMPANY, INC.

WITTEMAN #1													
NO. OF WELLS IN POOL: 1													
POOL TOTAL:	0	0	0	0	0	0	0	0	0	0	0	0	0
POOL TOTAL:	0	0	0	0	0	0	0	0	0	0	0	0	0
MCF TOTAL:	0	0	0	0	0	0	0	0	0	0	0	0	0

DALE-MADISON BURKE COUNTY (API:013)

CHANDLER & ASSOCIATES, INC.

FUNK #10-28													
JN EXPLORATION & PRODUCTION LTD PTNRSH													
CHIZUM #1													
WARD-WILLISTON CO.													

ANDERSON #16-32													
HAXTON #2-33													
R&LU: 2462	362 31	196 29	211 31	197 30	213 31	203 30	197 31	185 31	205 30	139 11	227 30	212 31	2547
SPACING: WNE	380	290	310	300	310	300	200	271	346	160	354	269	3490
GAS IN MCF:	55	30	32	30	32	31	0	0	0	0	0	0	210
NELSON #6-33													
R&LU: 702	155 31	93 29	103 31	100 30	86 31	3 1	54 31	0 0	2 2	53 6	10 10	60 31	719
SPACING: ENW	310	290	310	300	160	10	365	0	0	200	210	326	2481
GAS IN MCF:	20	12	13	13	11	0	0	0	0	0	0	0	69
SCHULTZ #14-28													
R&LU: 1563	224 31	196 29	156 31	153 30	151 31	147 30	123 31	137 31	128 30	149 31	133 30	105 31	1802
SPACING: ESW	690	580	620	180	620	600	783	628	696	561	723	263	6944
GAS IN MCF:	18	16	13	12	12	12	0	0	0	0	0	0	83
NO. OF WELLS IN POOL: 6													
POOL TOTAL:	741	485	470	450	450	353	374	322	335	341	370	377	5068
POOL TOTAL:	1380	1160	1240	780	1090	910	1348	899	1042	921	1287	858	12915
MCF TOTAL:	93	58	58	55	55	43	0	0	0	0	0	0	362

DANCE CREEK-MADISON BILLINGS COUNTY (API:007)

DANCE CREEK, LLC

CAMERON #1-20													
---------------	--	--	--	--	--	--	--	--	--	--	--	--	--

OPERATOR-LEASE	JAN	FEB	MAR	APR	MAY	JUN	JUL	AUG	SEP	OCT	NOV	DEC	YR.CUM
NO. OF WELLS IN POOL: 1													
POOL TOTAL:	0	0	0	0	0	0	0	0	0	0	0	0	0
POOL TOTAL:	0	0	0	0	0	0	0	0	0	0	0	0	0
MCF TOTAL:	0	0	0	0	0	0	0	0	0	0	0	0	0

DANCE CREEK-TYLER BILLINGS COUNTY (API:007)

 DANCE CREEK, LLC

CAMERON #1-20 NE SW 20-139-102 F# 10385 SOW: TA CUM-O: 43832 CUM-W: 6708 COMP: 02-20-1984

NO. OF WELLS IN POOL: 1													
POOL TOTAL:	0	0	0	0	0	0	0	0	0	0	0	0	0
POOL TOTAL:	0	0	0	0	0	0	0	0	0	0	0	0	0
MCF TOTAL:	0	0	0	0	0	0	0	0	0	0	0	0	0

DANEVILLE-BIRDBEAR DIVIDE COUNTY (API:023)

 ENRON OIL & GAS CO.

ANDERSON-STATE 30 #2 NE NW 30-161-102 F# 10348 SOW: PNA CUM-O: 46 CUM-W: 160 COMP: 07-31-1987

NO. OF WELLS IN POOL: 1													
POOL TOTAL:	0	0	0	0	0	0	0	0	0	0	0	0	0
POOL TOTAL:	0	0	0	0	0	0	0	0	0	0	0	0	0
MCF TOTAL:	0	0	0	0	0	0	0	0	0	0	0	0	0

DANEVILLE-GUNTON DIVIDE COUNTY (API:023)

 BASIC EARTH SCIENCE SYSTEMS, INC.

GEORGE C. ANDERSON #25-1 SW SE 25-161-103 F# 6705 SOW: SI CUM-O: 46098 CUM-W: 27424 COMP: 06-08-1997

NO. OF WELLS IN POOL: 1													
POOL TOTAL:	0	0	0	0	0	0	0	0	0	0	0	0	0
POOL TOTAL:	0	0	0	0	0	0	0	0	0	0	0	0	0
MCF TOTAL:	0	0	0	0	0	0	0	0	0	0	0	0	0

DANEVILLE-MADISON DIVIDE COUNTY (API:023)

 BASIC EARTH SCIENCE SYSTEMS, INC.

HAROLD HAUGEN #25-1 SE SW 25-161-103 F# 6900 SOW: PNA CUM-O: 12028 CUM-W: 137165 COMP: 09-11-1979

GEOLINEAR CO.

LADD PETROLEUM STATE #1-36 NW NE 36-161-103 F# 8682 SOW: PNA CUM-O: 275 CUM-W: 3409 COMP: 04-03-1987

NO. OF WELLS IN POOL: 2													
POOL TOTAL:	0	0	0	0	0	0	0	0	0	0	0	0	0
POOL TOTAL:	0	0	0	0	0	0	0	0	0	0	0	0	0
MCF TOTAL:	0	0	0	0	0	0	0	0	0	0	0	0	0

DANEVILLE-RED RIVER DIVIDE COUNTY (API:023)

 BASIC EARTH SCIENCE SYSTEMS, INC.

GEORGE C. ANDERSON #25-1 SW SE 25-161-103 F# 6705 SOW: PNA CUM-O: 323631 CUM-W: 260982 COMP: 01-10-1979

HAROLD HAUGEN #25-1																									
R&LU: 2438	316	28	315	29	280	31	319	30	287	31	251	28	163	23	196	29	171	23	218	23	0	0	0	0	2516
SPACING: S2*	1057		829		944		1028		1065		960		751		980		513		1037		0		0		9164
GAS IN MCF:	84		87		93		90		93		84		48		60		35		34		0		0		708

ENRON OIL & GAS CO.

ANDERSON-STATE 30 #1 NE SW 30-161-102 F# 10126 SOW: PNA CUM-O: 9323 CUM-W: 58683 COMP: 09-22-1983

OPERATOR-LEASE	JAN	FEB	MAR	APR	MAY	JUN	JUL	AUG	SEP	OCT	NOV	DEC	YR.CUM
ANDERSON-STATE 30 #2													
NE NW 30-161-102 F# 10348 SOW: PNA CUM-O: 18220 CUM-W: 71193 COMP: 12-12-1983													
GEOLINEAR CO.													
LADD PETROLEUM STATE #1-36													
NW NE 36-161-103 F# 8682 SOW: PNA CUM-O: 50003 CUM-W: 49656 COMP: 08-01-1981													
NO. OF WELLS IN POOL: 5													
POOL TOTAL:	316	315	280	319	287	251	163	196	171	218	0	0	2516
POOL TOTAL:	1057	829	944	1028	1065	960	751	980	513	1037	0	0	9164
MCF TOTAL:	84	87	93	90	93	84	48	60	35	34	0	0	708
DANEVILLE-WINNIPEGOSIS DIVIDE COUNTY (API:023)													

ENRON OIL & GAS CO.													
ANDERSON-STATE 30 #1													
NE SW 30-161-102 F# 10126 SOW: PNA CUM-O: 3430 CUM-W: 7044 COMP: 07-13-1985													
NO. OF WELLS IN POOL: 1													
POOL TOTAL:	0	0	0	0	0	0	0	0	0	0	0	0	0
POOL TOTAL:	0	0	0	0	0	0	0	0	0	0	0	0	0
MCF TOTAL:	0	0	0	0	0	0	0	0	0	0	0	0	0
DAVIS BUTTES-TYLER STARK COUNTY (API:089)													

MUREX PETROLEUM CORPORATION													
DECKER #1-31													
NE NW 31-140-095 F# 11298 SOW: P CUM-O: 71856 CUM-W: 21382 COMP: 01-15-1985													
R&LU: 3330	297 31	252 29	276 31	243 30	256 31	256 30	255 31	255 31	262 30	356 31	290 30	250 31	3248
SPACING: NW	63	80	71	54	70	84	72	73	61	95	71	63	857
DECKER #2-30													
SW SW 30-140-095 F# 11637 SOW: P CUM-O: 75670 CUM-W: 63781 COMP: 09-26-1985													
R&LU: 3057	308 31	308 29	266 31	203 30	420 31	179 23	263 31	254 31	254 30	247 31	235 30	276 31	3213
SPACING: SW	264	278	304	413	298	257	339	257	230	267	235	266	3408
WESTBURNE EXPLORATION, INC.													
DECKER A #1-30													
SE NW 30-140-095 F# 11764 SOW: PNA CUM-O: 286 CUM-W: 105 COMP: 11-13-1985													
WYNN-CROSBY ENERGY, INC.													
DECKER "B" #1-30													
NW SE 30-140-095 F# 11833 SOW: PNA CUM-O: 28367 CUM-W: 4770 COMP: 01-27-1986													
NO. OF WELLS IN POOL: 4													
POOL TOTAL:	605	560	542	446	676	435	518	509	516	603	525	526	6461
POOL TOTAL:	327	358	375	467	368	341	411	330	291	362	306	329	4265
MCF TOTAL:	0	0	0	0	0	0	0	0	0	0	0	0	0
DAVIS CREEK-MADISON BILLINGS COUNTY (API:007)													

UPTON RESOURCES USA INC.													
SOUTH FRYBURG #3-6													
SE SE 06-138-100 F# 15009 SOW: P CUM-O: 7081 CUM-W: 20034 COMP: 11-09-2000													
R&LU: 6930	0 0	0 0	0 0	0 0	0 0	0 0	0 0	0 0	0 0	0 24	2051 22	5030 30	7081
SPACING: E2#	0	0	0	0	0	0	0	0	0	9288	5637	5109	20034
GAS IN MCF:	0	0	0	0	0	0	0	0	0	0	7	1932	1939
UPTON ET AL S. FRYBURG #2													
SE SW 06-138-100 F# 14878 SOW: P CUM-O: 65600 CUM-W: 27522 COMP: 01-22-2000													
R&LU: 65404	1631 10	6403 29	6622 31	6122 30	6367 31	5977 30	5947 31	5513 31	5304 30	5397 31	5168 30	5149 31	65600
SPACING: W2#	1531	2745	2573	2411	2465	2400	2279	2125	2034	2230	2305	2424	27522
GAS IN MCF:	299	1002	1104	976	1194	1068	901	803	820	862	837	723	10589
WESTPORT OIL & GAS CO., INC.													
STATE ET AL #32-33													
NW SE 32-139-100 F# 12430 SOW: P CUM-O: 114938 CUM-W: 107195 COMP: 08-26-1988													
R&LU: 7315	690 31	618 29	677 31	646 30	666 31	620 30	647 31	655 31	618 30	611 31	598 30	557 28	7603
SPACING: SE	641	593	648	618	654	611	628	642	620	610	596	554	7415
GAS IN MCF:	381	342	374	357	367	343	358	361	341	335	331	308	4198
WHITING PETROLEUM CORP.													

OPERATOR-LEASE	JAN	FEB	MAR	APR	MAY	JUN	JUL	AUG	SEP	OCT	NOV	DEC	YR.CUM
FEDERAL #8-14				SW SW 08-138-100	F# 12341	SOW: P		CUM-O: 65499		CUM-W: 144015		COMP: 05-02-1988	
R&LU: 3046	257 30	272 29	274 31	247 29	291 31	282 30	270 31	275 31	264 30	283 31	266 30	282 31	3263
SPACING: SW	940	916	985	913	891	956	983	942	939	971	925	937	11298
GAS IN MCF:	60	58	62	58	62	60	62	62	60	62	60	62	728
JN FEDERAL #44-18				SE SE 18-138-100	F# 14776	SOW: P		CUM-O: 25036		CUM-W: 54706		COMP: 03-08-1998	
R&LU: 1777	87 31	89 29	100 31	83 28	177 31	200 30	199 31	216 31	208 30	207 31	186 30	69 12	1821
SPACING: SEC#	805	685	703	1215	1152	1142	1154	1249	1299	1219	1028	491	12142
GAS IN MCF:	21	22	24	20	43	46	46	52	51	50	45	17	437
KOCH FEDERAL #7-21				NE NW 07-138-100	F# 12134	SOW: P		CUM-O: 211520		CUM-W: 98769		COMP: 09-10-1987	
R&LU: 13913	1377 31	1268 29	1296 31	1246 30	1265 31	1150 30	1137 31	1111 31	1037 30	1046 31	989 30	928 29	13850
SPACING: NW	692	647	677	630	640	616	622	596	577	608	548	529	7382
GAS IN MCF:	214	197	202	193	196	178	177	172	160	162	153	145	2149
NO. OF WELLS IN POOL: 6													
POOL TOTAL:	4042	8650	8969	8344	8766	8229	8200	7770	7431	7544	9258	12015	99218
POOL TOTAL:	4609	5586	5586	5787	5802	5725	5666	5554	5469	14926	11039	10044	85793
MCF TOTAL:	975	1621	1766	1604	1862	1695	1544	1450	1432	1471	1433	3187	20040

DAVIS CREEK-TYLER
 BILLINGS COUNTY (API:007)

 WHITING PETROLEUM CORP.

JN FEDERAL #44-18				SE SE 18-138-100	F# 14776	SOW: P		CUM-O: 12265		CUM-W: 39288		COMP: 05-28-1999	
R&LU: 6972	864 31	727 29	739 31	612 28	595 31	546 30	548 31	504 31	489 30	484 31	460 30	171 12	6739
SPACING: SE	2387	2233	2387	1795	1987	1923	1987	1897	1843	1904	2136	749	23228
GAS IN MCF:	210	176	180	149	145	125	126	123	118	118	112	41	1623
NO. OF WELLS IN POOL: 1													
POOL TOTAL:	864	727	739	612	595	546	548	504	489	484	460	171	6739
POOL TOTAL:	2387	2233	2387	1795	1987	1923	1987	1897	1843	1904	2136	749	23228
MCF TOTAL:	210	176	180	149	145	125	126	123	118	118	112	41	1623

DELHI-RED RIVER
 GOLDEN VALLEY COUNTY (API:033)

 KANEB PRODUCTION CO.

KUNICK #1				SE NE 07-141-104	F# 7753	SOW: PNA		CUM-O: 8621		CUM-W: 60333		COMP: 12-30-1980	
NO. OF WELLS IN POOL: 1													
POOL TOTAL:	0	0	0	0	0	0	0	0	0	0	0	0	0
POOL TOTAL:	0	0	0	0	0	0	0	0	0	0	0	0	0
MCF TOTAL:	0	0	0	0	0	0	0	0	0	0	0	0	0

DELTA-MADISON
 WILLIAMS COUNTY (API:105)

 INVESTORS OIL, INC.

U.S.A. #1				SE NE 28-154-095	F# 1374	SOW: PNA		CUM-O: 318618		CUM-W: 11798		COMP: 04-12-1957	
NO. OF WELLS IN POOL: 1													
POOL TOTAL:	0	0	0	0	0	0	0	0	0	0	0	0	0
POOL TOTAL:	0	0	0	0	0	0	0	0	0	0	0	0	0
MCF TOTAL:	0	0	0	0	0	0	0	0	0	0	0	0	0

DEMORES-BAKKEN
 BILLINGS COUNTY (API:007)

 BURLINGTON RESOURCES OIL & GAS COMPANY

MOI #41-31H				NE NE 31-142-101	F# 12706	SOW: PNA		CUM-O: 25875		CUM-W: 587		COMP: 11-17-1989	
BURLINGTON RESOURCES OIL & GAS COMPANY LP													
MESCHKE #44-31H R/D				SE SE 31-142-101	F# 13656	SOW: PNA		CUM-O: 17225		CUM-W: 430		COMP: 06-06-1994	
CHOCTAW II OIL & GAS, LTD.													

HARPOON #1-6				NW NW 06-141-101	F# 13462	SOW: P		CUM-O: 46768		CUM-W: 378		COMP: 12-26-1992	
R&LU: 1485	135 26	137 29	137 27	142 30	151 31	145 30	115 31	131 28	140 30	134 31	116 30	109 28	1592
SPACING: SEC#	0	0	0	0	0	0	0	0	0	0	0	0	0
GAS IN MCF:	130	145	135	150	155	150	155	140	150	155	150	140	1755

OPERATOR-LEASE	JAN	FEB	MAR	APR	MAY	JUN	JUL	AUG	SEP	OCT	NOV	DEC	YR.CUM
PATRIOT #1-26				SE SW 26-142-102	F# 7099	SOW: PNA	CUM-O: 99037	CUM-W: 9733	COMP: 02-02-1992				
PEGASUS #1-36				SE SE 36-142-102	F# 13392	SOW: P	CUM-O: 140854	CUM-W: 19790	COMP: 08-21-1992				
R&LU: 5238	601 31	529 29	479 30	385 30	427 31	408 30	430 31	412 31	421 30	424 31	417 30	428 31	5361
SPACING: SEC#	277	268	269	243	225	248	285	273	244	256	251	246	3085
GAS IN MCF:	155	145	150	150	155	150	155	155	150	155	150	155	1825
SCORPION #1-24				NW NE 24-142-102	F# 13164	SOW: PNA	CUM-O: 86085	CUM-W: 229	COMP: 06-07-1991				
MISSOURI BASIN WELL SERVICE, INC.													
ALLRED FEDERAL #11-1				NE SW 01-141-102	F# 9218	SOW: F	CUM-O: 70047	CUM-W: 5156	COMP: 06-13-1982				
R&LU: 1366	231 31	275 29	177 31	74 30	47 31	103 30	101 31	95 30	27 30	235 31	69 30	18 31	1452
SPACING: W2	0	43	67	0	0	40	68	0	20	213	2	0	453
WHITING PETROLEUM CORP.													
MOI DEMORES #11-25H				NW NW 25-142-102	F# 13120	SOW: P	CUM-O: 200014	CUM-W: 1960	COMP: 04-08-1991				
R&LU: 1518	157 31	158 29	122 31	148 30	147 31	140 30	153 31	148 31	135 30	135 24	63 12	115 22	1621
SPACING: W2#	38	0	70	36	44	39	39	42	27	0	55	0	390
GAS IN MCF:	490	511	531	297	321	298	294	234	217	231	267	350	4041
MOI DEMORES #21-35H				NE NW 35-142-102	F# 13312	SOW: P	CUM-O: 160667	CUM-W: 72710	COMP: 02-19-1993				
R&LU: 11324	1149 31	1004 29	950 31	897 29	943 31	989 30	902 31	802 31	861 30	932 31	891 28	877 30	11197
SPACING: SEC#	774	637	692	667	676	635	670	636	633	645	607	630	7902
GAS IN MCF:	500	799	972	783	880	950	946	918	908	1004	710	572	9942
MOI DEMORES #43-27H				NE SE 27-142-102	F# 13248	SOW: P	CUM-O: 81820	CUM-W: 11236	COMP: 01-14-1992				
R&LU: 2656	125 23	250 22	331 24	393 30	365 31	292 30	205 31	132 22	127 27	149 31	160 29	125 23	2654
SPACING: SEC#	66	99	94	100	77	78	82	64	96	79	68	76	979
GAS IN MCF:	268	268	281	351	363	351	363	257	316	378	354	281	3831
MOI STILLWATER #21-23H				NE NW 23-142-102	F# 12874	SOW: P	CUM-O: 235476	CUM-W: 2319	COMP: 12-29-1990				
R&LU: 0	0 0	0 0	0 0	0 0	0 0	0 0	0 0	0 0	0 0	10 19	27 9	0 0	37
SPACING: W2#	0	0	0	0	0	0	0	0	0	0	0	0	0
GAS IN MCF:	0	0	0	0	0	0	0	0	0	129	219	0	348
MOI STILLWATER #41-5H				NE NE 05-141-101	F# 13614	SOW: P	CUM-O: 92503	CUM-W: 454	COMP: 02-05-1994				
R&LU: 4201	486 31	424 29	433 31	396 30	424 31	402 30	368 31	387 31	295 30	190 24	230 26	333 30	4368
SPACING: E2#	0	0	0	0	0	0	52	0	0	0	0	0	52
GAS IN MCF:	371	323	331	302	323	306	281	295	225	145	172	251	3325
NO. OF WELLS IN POOL: 12													
POOL TOTAL:	2884	2777	2629	2435	2504	2479	2274	2107	2006	2209	1973	2005	28282
POOL TOTAL:	1155	1047	1192	1046	1022	1040	1196	1015	1020	1193	983	952	12861
MCF TOTAL:	1914	2191	2400	2033	2197	2205	2194	1999	1966	2197	2022	1749	25067

DES LACS-MADISON RENVILLE COUNTY (API:075)

 MUREX PETROLEUM CORPORATION

SANDBURG #1				NE NW 23-161-085	F# 7908	SOW: P	CUM-O: 74279	CUM-W: 31223	COMP: 01-15-1981				
R&LU: 1785	160 31	154 29	171 31	155 30	164 31	153 30	169 31	154 31	149 30	159 31	153 29	158 31	1899
SPACING: NNW	172	162	173	165	177	167	173	174	173	178	167	171	2052
NO. OF WELLS IN POOL: 1													
POOL TOTAL:	160	154	171	155	164	153	169	154	149	159	153	158	1899
POOL TOTAL:	172	162	173	165	177	167	173	174	173	178	167	171	2052
MCF TOTAL:	0	0	0	0	0	0	0	0	0	0	0	0	0

DEVILS PASS-BAKKEN BILLINGS COUNTY (API:007)

 BURLINGTON RESOURCES OIL & GAS COMPANY

FEDERAL #12-1				SW SE 12-144-102	F# 9426	SOW: PNA	CUM-O: 105565	CUM-W: 2723	COMP: 08-16-1984				
FEDERAL #6-1				SE NW 06-144-101	F# 6310	SOW: PNA	CUM-O: 152300	CUM-W: 17780	COMP: 01-18-1978				
FEDERAL #6-4				NE SW 06-144-101	F# 9127	SOW: PNA	CUM-O: 119933	CUM-W: 1666	COMP: 01-31-1982				
FEDERAL #7-3				NW NW 07-144-101	F# 10065	SOW: PNA	CUM-O: 150360	CUM-W: 2834	COMP: 09-01-1983				

FLORIDA EXPLORATION CO.

OPERATOR-LEASE	JAN	FEB	MAR	APR	MAY	JUN	JUL	AUG	SEP	OCT	NOV	DEC	YR.CUM
FEDERAL #13-1				NE NE	13-144-102	F# 9442	SOW: PNA	CUM-O: 3672		CUM-W: 516		COMP: 11-07-1983	

KAISER-FRANCIS OIL CO.

BN #44-1				SE SE	01-144-102	F# 8710	SOW: PNA	CUM-O: 90		CUM-W: 0		COMP: 11-24-1994	
----------	--	--	--	-------	------------	---------	----------	-----------	--	----------	--	------------------	--

MERIDIAN OIL PRODUCTION, INC.

FEDERAL #7-2				NW SE	07-144-101	F# 8651	SOW: PNA	CUM-O: 27088		CUM-W: 730		COMP: 04-08-1984	
--------------	--	--	--	-------	------------	---------	----------	--------------	--	------------	--	------------------	--

FEDERAL #8-4				SW SW	08-144-101	F# 12048	SOW: PNA	CUM-O: 5724		CUM-W: 12937		COMP: 04-04-1987	
--------------	--	--	--	-------	------------	----------	----------	-------------	--	--------------	--	------------------	--

MERIDIAN OIL, INC.

BN #24-1				SE SW	01-144-102	F# 10547	SOW: PNA	CUM-O: 8078		CUM-W: 339		COMP: 06-16-1984	
----------	--	--	--	-------	------------	----------	----------	-------------	--	------------	--	------------------	--

FEDERAL #12-12				SW NW	12-144-102	F# 10989	SOW: PNA	CUM-O: 10006		CUM-W: 311		COMP: 12-07-1984	
----------------	--	--	--	-------	------------	----------	----------	--------------	--	------------	--	------------------	--

MISSOURI BASIN WELL SERVICE, INC.

GRAHAM #1-12				SE NE	12-144-102	F# 8542	SOW: PNA	CUM-O: 156179		CUM-W: 4017		COMP: 05-10-1982	
--------------	--	--	--	-------	------------	---------	----------	---------------	--	-------------	--	------------------	--

WESTPORT OIL & GAS CO., INC.

DEVILS PASS FEDERAL #1				NW SW	24-144-102	F# 13166	SOW: F	CUM-O: 134879		CUM-W: 7813		COMP: 06-21-1991	
R&LU: 4097	109 23	509 29	634 31	562 29	694 31	426 30	319 31	325 30	189 28	77 23	0 0	0 0	3844
SPACING: SEC#	22	114	70	92	88	76	71	134	75	41	0	0	783
GAS IN MCF:	2769	7126	6547	6619	6965	5900	5491	5536	4434	2880	0	0	54267

NO. OF WELLS IN COUNTY: 12

COUNTY TOTAL:	109	509	634	562	694	426	319	325	189	77	0	0	3844
COUNTY TOTAL:	22	114	70	92	88	76	71	134	75	41	0	0	783
MCF TOTAL:	2769	7126	6547	6619	6965	5900	5491	5536	4434	2880	0	0	54267

BURLINGTON RESOURCES OIL & GAS COMPANY LP

MCKENZIE COUNTY (API:053)

DEVILS PASS FEDERAL #44-34H				SE SE	34-145-101	F# 8644	SOW: P	CUM-O: 217730		CUM-W: 6209		COMP: 05-10-1990	
R&LU: 1149	168 31	180 29	140 31	45 20	31 1	209 12	216 29	199 30	152 29	63 25	85 26	67 24	1555
SPACING: E2#	0	0	67	44	0	125	68	97	84	0	0	0	485
GAS IN MCF:	4252	3978	4030	2419	175	3307	5563	5793	4797	2219	2322	1818	40673

MOI DEVILS PASS #23-35H				NE SW	35-145-101	F# 12999	SOW: F	CUM-O: 106504		CUM-W: 2249		COMP: 12-10-1990	
R&LU: 1038	130 31	123 29	122 31	105 30	110 31	91 30	89 31	63 30	94 30	107 31	97 26	110 28	1241
SPACING: W2#	0	0	0	32	18	12	22	25	24	17	30	0	180
GAS IN MCF:	4470	3609	4017	3311	4321	3844	3983	2517	3914	3747	2308	3813	43854

ROUGH RIDER FEDERAL #14-34				SE SW	34-145-101	F# 8733	SOW: TA	CUM-O: 40732		CUM-W: 434		COMP: 10-24-1981	
----------------------------	--	--	--	-------	------------	---------	---------	--------------	--	------------	--	------------------	--

WESTPORT OIL & GAS CO., INC.

DEVIL'S PASS 2 #2				SE NW	36-145-101	F# 13419	SOW: F	CUM-O: 81278		CUM-W: 1130		COMP: 11-20-1992	
R&LU: 3722	351 31	307 28	358 31	322 30	323 31	304 30	314 31	305 31	277 30	324 31	272 30	312 30	3769
SPACING: SEC#	0	35	0	16	10	9	10	9	31	0	40	0	160
GAS IN MCF:	2939	2750	2944	2875	2893	2707	2432	2284	2283	2588	2521	2520	31736

NO. OF WELLS IN COUNTY: 4

COUNTY TOTAL:	649	610	620	472	464	604	619	567	523	494	454	489	6565
COUNTY TOTAL:	0	35	67	92	28	146	100	131	139	17	70	0	825
MCF TOTAL:	11661	10337	10991	8605	7389	9858	11978	10594	10994	8554	7151	8151	116263

NO. OF WELLS IN POOL: 16

POOL TOTAL:	758	1119	1254	1034	1158	1030	938	892	712	571	454	489	10409
POOL TOTAL:	22	149	137	184	116	222	171	265	214	58	70	0	1608
MCF TOTAL:	14430	17463	17538	15224	14354	15758	17469	16130	15428	11434	7151	8151	170530

DEVILS PASS-DUPEROW

BILLINGS COUNTY (API:007)

BURLINGTON RESOURCES OIL & GAS COMPANY LP

OPERATOR-LEASE	JAN	FEB	MAR	APR	MAY	JUN	JUL	AUG	SEP	OCT	NOV	DEC	YR.CUM
FEDERAL #6-2													
				NE NW 06-144-101	F# 8155	SOW: PNA	CUM-O: 163751	CUM-W: 161195	COMP: 03-13-1981				
NO. OF WELLS IN POOL: 1													
POOL TOTAL:	0	0	0	0	0	0	0	0	0	0	0	0	0
POOL TOTAL:	0	0	0	0	0	0	0	0	0	0	0	0	0
MCF TOTAL:	0	0	0	0	0	0	0	0	0	0	0	0	0

DEVILS PASS-MADISON BILLINGS COUNTY (API:007)

 BURLINGTON RESOURCES OIL & GAS COMPANY LP

DEVILS PASS FEDERAL #7-1HR													
				NW NE 07-144-101	F# 13671	SOW: P	CUM-O: 104922	CUM-W: 224317	COMP: 03-17-1995				
R&LU: 13475	1234 31	1149 29	1210 31	1147 30	1142 31	1117 30	1125 31	1150 31	948 27	1095 31	992 30	1013 31	13322
SPACING: N2	3100	2900	3000	2880	3100	3000	3100	3100	2610	3100	2800	3100	35790
GAS IN MCF:	1160	1020	1100	1164	1205	1097	1174	1144	885	942	783	763	12437
FEDERAL #6-2													
				NW NW 06-144-101	F# 8155	SOW: P	CUM-O: 121998	CUM-W: 1151594	COMP: 06-10-1992				
R&LU: 12499	1103 31	1025 29	1069 31	1039 30	1058 31	936 30	849 23	1014 29	1147 30	1124 31	1064 30	1094 31	12522
SPACING: NW	12126	11313	12095	11725	11684	11334	8182	10527	11277	11562	11726	11986	135537
GAS IN MCF:	1458	1407	1569	1430	1577	1439	1159	1424	1644	1180	1045	1011	16343

H & R WELL SERVICES, INC.

9013 JV-P TOWER BUTTE #1													
				SE NE 04-144-101	F# 13163	SOW: P	CUM-O: 70753	CUM-W: 371542	COMP: 07-28-1991				
R&LU: 4362	95 7	185 9	632 31	528 29	480 30	256 30	414 26	490 29	380 23	504 29	360 17	416 31	4740
SPACING: NE	1164	1428	5046	4667	4350	2503	3467	4070	3891	4364	2683	3937	41570
GAS IN MCF:	35	84	240	247	297	164	242	307	301	206	118	46	2287

KAISER-FRANCIS OIL CO.

BN #42-1													
				SE NE 01-144-102	F# 9007	SOW: PNA	CUM-O: 244758	CUM-W: 937968	COMP: 03-17-1982				
BN #44-1													
				SE SE 01-144-102	F# 8710	SOW: PNA	CUM-O: 147859	CUM-W: 1442187	COMP: 10-16-1981				

MERIDIAN OIL PRODUCTION, INC.

FEDERAL #7-1													
				NW NE 07-144-101	F# 8564	SOW: PNA	CUM-O: 274086	CUM-W: 228969	COMP: 08-23-1981				
FEDERAL #7-2													
				NW SE 07-144-101	F# 8651	SOW: PNA	CUM-O: 27189	CUM-W: 50381	COMP: 05-09-1982				

NANCE PETROLEUM CORP.

FEDERAL #13-24													
				SW SW 24-144-102	F# 11231	SOW: P	CUM-O: 164792	CUM-W: 614291	COMP: 02-23-1985				
R&LU: 5614	481 31	424 29	448 31	429 26	565 31	493 30	489 31	477 31	455 30	409 26	571 29	494 31	5735
SPACING: SW	3643	3268	3558	3041	4055	3530	3266	3540	3339	2789	3420	3440	40889
GAS IN MCF:	248	232	248	214	248	240	248	248	240	210	239	248	2863

PETROLEUM, INC.

MASTERS FEDERAL #1													
				NW SE 24-144-102	F# 11184	SOW: PNA	CUM-O: 40915	CUM-W: 181367	COMP: 03-12-1985				
NO. OF WELLS IN POOL: 9													
POOL TOTAL:	2913	2783	3359	3143	3245	2802	2877	3131	2930	3132	2987	3017	36319
POOL TOTAL:	20033	18909	23699	22313	23189	20367	18015	21237	21117	21815	20629	22463	253786
MCF TOTAL:	2901	2743	3157	3055	3327	2940	2823	3123	3070	2538	2185	2068	33930

DICKINSON-HEATH STARK COUNTY (API:089)

 CLINE PRODUCTION COMPANY

DICKINSON HEATH UNIT
 #####

DICKINSON-HEATH-SAND UNIT #02													
				SW SE 15-140-096	F# 4905	SOW: TA	CUM-O: 364097	CUM-W: 46235	COMP: 06-08-1970				
DICKINSON-HEATH-SAND UNIT #03													
				SW SE 17-140-096	F# 5041	SOW: TA	CUM-O: 48987	CUM-W: 673	COMP: 05-16-1971				
DICKINSON-HEATH-SAND UNIT #04													
				SW NW 20-140-096	F# 4762	SOW: P	CUM-O: 852448	CUM-W: 168672	COMP: 10-15-1969				
R&LU: 3065	260 28	223 26	147 15	261 29	243 31	278 22	289 31	271 31	241 29	264 31	289 30	299 31	3065
SPACING: U	455	390	257	457	520	718	935	941	777	895	823	765	7933
GAS IN MCF:	29	26	0	0	29	22	30	31	29	31	30	31	288

OPERATOR-LEASE -----	JAN ---	FEB ---	MAR ---	APR ---	MAY ---	JUN ---	JUL ---	AUG ---	SEP ---	OCT ---	NOV ---	DEC ---	YR.CUM -----
DICKINSON-HEATH-SAND UNIT #06 R&LU: 1611 SPACING: U	0 0 0 0	0 0	0 0	0 0	0 0	0 0	0 0	0 0	216 13	528 31	5005508 404 21	463 24	01-19-1970 1611 54108
DICKINSON-HEATH-SAND UNIT #08				NW SE 22-140-096	F# 4919	SOW: TA		CUM-O: 3964		CUM-W: 2548		COMP: 08-04-1970	
DICKINSON-HEATH-SAND UNIT #09				SW SE 21-140-096	F# 4381	SOW: WI		CUM-O: 150926		CUM-W: 5192		COMP: 03-07-1968	
DICKINSON-HEATH-SAND UNIT #10 R&LU: 2183 SPACING: U GAS IN MCF:	259 28 186 26	131 16	221 30	233 31	162 22	169 31	162 31	150 30	158 31	173 30	674499 179 31	2183 15049	10-01-1967 2183 289
DICKINSON-HEATH-SAND UNIT #13 R&LU: 1515 SPACING: U GAS IN MCF:	113 30 104 29	127 31	110 30	97 31	158 30	121 31	135 31	125 30	132 31	144 30	446131 149 31	1515 5309	06-22-1969 1515 301
DICKINSON-HEATH-SAND UNIT #15				SW NE 30-140-096	F# 4299	SOW: SI		CUM-O: 505844		CUM-W: 134018		COMP: 08-28-1967	
DICKINSON-HEATH-SAND UNIT #16				SW NW 29-140-096	F# 4284	SOW: TA		CUM-O: 568616		CUM-W: 364712		COMP: 07-20-1967	
DICKINSON-HEATH-SAND UNIT #17 R&LU: 2745 SPACING: U GAS IN MCF:	324 28 260 26	183 16	309 30	248 22	137 13	241 31	271 31	250 30	128 15	125 13	1187200 269 31	2745 28570	12-02-1967 2745 239
DICKINSON-HEATH-SAND UNIT #18 R&LU: 4994 SPACING: U GAS IN MCF:	356 27 316 26	181 13	376 30	330 31	400 20	458 31	514 31	474 30	502 31	549 30	131466 538 31	4994 25145	09-17-1968 4994 287
DICKINSON-HEATH-SAND UNIT #20 R&LU: 3461 SPACING: U GAS IN MCF:	216 28 208 29	254 31	221 30	188 30	442 30	283 26	379 31	350 30	370 31	162 12	961213 388 31	3461 34189	11-09-1964 3461 277
DICKINSON-HEATH-SAND UNIT #21				SW SW 29-140-096	F# 4266	SOW: WI		CUM-O: 418580		CUM-W: 1533988		COMP: 11-06-1967	
DICKINSON-HEATH-SAND UNIT #23				SW SW 30-140-096	F# 4307	SOW: PNA		CUM-O: 715708		CUM-W: 951636		COMP: 09-14-1967	
DICKINSON-HEATH-SAND UNIT #25				SE SE 26-140-097	F# 4293	SOW: WI		CUM-O: 433440		CUM-W: 518		COMP: 09-10-1967	
DICKINSON-HEATH-SAND UNIT #32				SW NE 31-140-096	F# 4332	SOW: TA		CUM-O: 608515		CUM-W: 2256324		COMP: 10-26-1967	
DICKINSON-HEATH-SAND UNIT #35				SW NW 33-140-096	F# 3809	SOW: TA		CUM-O: 92779		CUM-W: 1498		COMP: 03-07-1965	
DICKINSON-HEATH-SAND UNIT #38 R&LU: 1917 SPACING: U	0 0 0 0	0 0	0 0	0 0	0 0	0 0	0 0	0 0	233 14	528 31	9626708 578 30	1917 64614	10-12-1969 1917 64614
DICKINSON-HEATH-SAND UNIT #40				SE SE 34-140-097	F# 4150	SOW: TA		CUM-O: 965092		CUM-W: 862560		COMP: 11-28-1966	
DICKINSON-HEATH-SAND UNIT #41				SE SE 33-140-097	F# 4337	SOW: TA		CUM-O: 114024		CUM-W: 5788		COMP: 02-06-1968	
DICKINSON-HEATH-SAND UNIT #48				SW NE 33-140-097	F# 5434	SOW: TA		CUM-O: 353477		CUM-W: 318211		COMP: 09-22-1974	
DICKINSON-HEATH-SAND UNIT #50 R&LU: 6950 SPACING: U	540 28 447 25	327 16	532 28	392 25	548 20	627 31	704 31	649 30	686 31	751 30	6437614 747 31	6950 334073	01-20-1975 6950 334073
DICKINSON-HEATH-SAND UNIT #51				SE SW 26-140-097	F# 5599	SOW: TA		CUM-O: 12527		CUM-W: 223760		COMP: 01-04-1976	
DICKINSON-HEATH-SAND UNIT #52				SW NE 29-140-096	F# 5600	SOW: WI		CUM-O: 235154		CUM-W: 580314		COMP: 01-04-1976	
DICKINSON-HEATH-SAND UNIT #53 R&LU: 2451 SPACING: U	163 21 115 13	65 8	221 29	131 31	169 20	233 30	271 31	250 30	264 31	270 26	9301 299 31	2451 23	11-18-1975 2451 23
DICKINSON-HEATH-SAND UNIT #58 R&LU: 1560 SPACING: U GAS IN MCF:	140 31 124 29	153 31	132 30	60 16	133 21	147 31	135 31	125 30	132 31	130 27	75751 149 31	1560 2967	02-03-1978 1560 276
DICKINSON-HEATH-SAND UNIT #59				SE NE 03-139-097	F# 6431	SOW: TA		CUM-O: 35337		CUM-W: 865273		COMP: 11-21-1978	
DICKINSON-HEATH-SAND UNIT #64 R&LU: 2852 SPACING: U	209 31 187 29	228 31	199 30	175 31	316 30	233 30	271 30	250 30	264 31	221 23	1203293 299 31	2852 20588	12-17-1982 2852 20588

OPERATOR-LEASE	JAN	FEB	MAR	APR	MAY	JUN	JUL	AUG	SEP	OCT	NOV	DEC	YR.CUM
DICKINSON-HEATH-SAND UNIT #66 R&LU: 4866 SPACING: U	368 28	316 26	209 15	300 24	245 23	421 20	482 31	514 31	459 29	502 31	512 28	538 31	4866 33196
DICKINSON-HEATH-SAND UNIT #68 R&LU: 3133 SPACING: U	248 30	228 29	279 31	243 30	214 31	316 30	241 31	262 30	250 30	264 31	289 30	299 31	3133 9139
DICKINSON-HEATH-SAND UNIT #71 R&LU: 6565 SPACING: U	0 0	0 0	0 0	0 0	777 31	948 30	723 31	812 31	749 30	792 31	868 30	896 31	6565 222652
DICKINSON-HEATH-SAND UNIT #72 R&LU: 2726 SPACING: U	288 28	260 26	160 16	300 30	194 31	211 20	241 31	271 31	250 30	127 15	125 13	299 31	2726 10947
DICKINSON-HEATH-SAND UNIT #78 R&LU: 5412 SPACING: U	442 31	394 29	482 31	392 28	368 31	569 0	434 31	487 31	448 30	459 30	399 23	538 31	5412 57050
NO. OF WELLS IN UNIT: 34													
UNIT TOTAL:	3926	3368	2926	3817	3895	5208	4922	5459	5469	6100	5989	6927	58006
UNIT TOTAL:	50659	43203	34490	47231	73757	74942	86899	89926	96693	122314	103330	102108	925552
MCF TOTAL:	205	191	0	0	178	158	210	217	209	201	172	216	1957

CONOCO, INC.

DICKINSON HEATH UNIT
#####

DICKINSON-HEATH-SAND UNIT #01	SW NW 14-140-096	F# 4906	SOW: PNA	CUM-O: 539481	CUM-W: 2554662	COMP: 08-17-1971
DICKINSON-HEATH-SAND UNIT #05	SW NW 21-140-096	F# 4672	SOW: PNA	CUM-O: 875898	CUM-W: 292287	COMP: 06-25-1969
DICKINSON-HEATH-SAND UNIT #07	SW NW 23-140-096	F# 4902	SOW: PNA	CUM-O: 308347	CUM-W: 233308	COMP: 04-18-1970
DICKINSON-HEATH-SAND UNIT #11	SW SE 19-140-096	F# 4300	SOW: PNA	CUM-O: 54401	CUM-W: 1902	COMP: 08-17-1967
DICKINSON-HEATH-SAND UNIT #12	SE SE 23-140-097	F# 4842	SOW: PNA	CUM-O: 416209	CUM-W: 70917	COMP: 02-22-1970
DICKINSON-HEATH-SAND UNIT #14	SW NW 30-140-096	F# 4243	SOW: PNA	CUM-O: 274126	CUM-W: 4007	COMP: 05-16-1967
DICKINSON-HEATH-SAND UNIT #19	SW SW 28-140-096	F# 3800	SOW: PNA	CUM-O: 109929	CUM-W: 51894	COMP: 02-26-1965
DICKINSON-HEATH-SAND UNIT #22	SW SE 30-140-096	F# 4202	SOW: PNA	CUM-O: 164123	CUM-W: 504554	COMP: 02-04-1967
DICKINSON-HEATH-SAND UNIT #24	SE SE 25-140-097	F# 4261	SOW: PNA	CUM-O: 449063	CUM-W: 166190	COMP: 05-31-1967
DICKINSON-HEATH-SAND UNIT #26	SE SE 27-140-097	F# 4331	SOW: PNA	CUM-O: 167874	CUM-W: 1633	COMP: 10-21-1967
DICKINSON-HEATH-SAND UNIT #27	SE NW 33-140-097	F# 4848	SOW: PNA	CUM-O: 197432	CUM-W: 767676	COMP: 11-10-1974
DICKINSON-HEATH-SAND UNIT #28	SE NW 34-140-097	F# 4237	SOW: PNA	CUM-O: 159639	CUM-W: 2250	COMP: 03-23-1967
DICKINSON-HEATH-SAND UNIT #29	SE NW 35-140-097	F# 4227	SOW: PNA	CUM-O: 627463	CUM-W: 1197864	COMP: 03-10-1967
DICKINSON-HEATH-SAND UNIT #30	SE NW 36-140-097	F# 4287	SOW: PNA	CUM-O: 1711142	CUM-W: 768761	COMP: 07-18-1967
DICKINSON-HEATH-SAND UNIT #31	SW NW 31-140-096	F# 4225	SOW: PNA	CUM-O: 171482	CUM-W: 1915	COMP: 02-18-1967
DICKINSON-HEATH-SAND UNIT #33	SW NW 32-140-096	F# 1466	SOW: PNA	CUM-O: 166210	CUM-W: 1627	COMP: 07-30-1961
DICKINSON-HEATH-SAND UNIT #34	SW NE 32-140-096	F# 4217	SOW: PNA	CUM-O: 108055	CUM-W: 89589	COMP: 03-14-1967
DICKINSON-HEATH-SAND UNIT #36	SW SE 32-140-096	F# 4288	SOW: PNA	CUM-O: 96725	CUM-W: 3140	COMP: 09-22-1967
DICKINSON-HEATH-SAND UNIT #37	NE SE 31-140-096	F# 1646	SOW: PNA	CUM-O: 618422	CUM-W: 117249	COMP: 02-26-1958
DICKINSON-HEATH-SAND UNIT #42	NE NW 03-139-097	F# 4353	SOW: PNA	CUM-O: 1015813	CUM-W: 1599307	COMP: 12-08-1967
DICKINSON-HEATH-SAND UNIT #43	SE NW 02-139-097	F# 4228	SOW: PNA	CUM-O: 98828	CUM-W: 930	COMP: 03-27-1967
DICKINSON-HEATH-SAND UNIT #60	NE NE 02-139-097	F# 6463	SOW: PNA	CUM-O: 15123	CUM-W: 300657	COMP: 05-26-1978
DICKINSON-HEATH-SAND UNIT #61	SE SW 11-140-096	F# 5291	SOW: PNA	CUM-O: 72931	CUM-W: 3335	COMP: 08-17-1973
DICKINSON-HEATH-SAND UNIT #63	NW NW 22-140-096	F# 7077	SOW: PNA	CUM-O: 328613	CUM-W: 927306	COMP: 09-19-1979

OPERATOR-LEASE	JAN	FEB	MAR	APR	MAY	JUN	JUL	AUG	SEP	OCT	NOV	DEC	YR.CUM
DICKINSON-HEATH-SAND UNIT #65				SW NW 27-140-097	F# 10148	SOW: PNA	CUM-O: 92624	CUM-W: 20115	COMP: 07-03-1983				
DICKINSON-HEATH-SAND UNIT #67				SE NE 27-140-097	F# 11563	SOW: PNA	CUM-O: 218	CUM-W: 8966	COMP: 09-05-1985				
DICKINSON-LOGGEPOLE UNIT WSW #62				SW NW 32-140-096	F# 7078	SOW: PNA	CUM-O: 80321	CUM-W: 17856	COMP: 10-01-1979				
DUCK CREEK UNIT #39				SE SE 35-140-097	F# 4247	SOW: PNA	CUM-O: 318371	CUM-W: 274912	COMP: 06-19-1967				
NO. OF WELLS IN UNIT: 28													
UNIT TOTAL:	0	0	0	0	0	0	0	0	0	0	0	0	0
UNIT TOTAL:	0	0	0	0	0	0	0	0	0	0	0	0	0
MCF TOTAL:	0	0	0	0	0	0	0	0	0	0	0	0	0

NO. OF WELLS IN POOL: 62													
POOL TOTAL:	3926	3368	2926	3817	3895	5208	4922	5459	5469	6100	5989	6927	58006
POOL TOTAL:	50659	43203	34490	47231	73757	74942	86899	89926	96693	122314	103330	102108	925552
MCF TOTAL:	205	191	0	0	178	158	210	217	209	201	172	216	1957

DICKINSON-LOGGEPOLE STARK COUNTY (API:089)

 CONOCO, INC.

DICKINSON LODGEPOLE UNIT																									
#####																									
DICKINSON-LOGGEPOLE UNIT #74				SW NW 32-140-096	F# 13447	SOW: F	CUM-O: 1976479	CUM-W: 584141	COMP: 02-03-1993																
R&LU: 167025	15129	31	13538	29	14286	31	13986	30	14129	31	13223	30	14020	31	13985	31	13801	30	13924	31	13512	30	13476	31	167009
SPACING: U	16037		14350		15143		15245		15401		14413		15282		14992		15395		15300		15600		15789		182947
GAS IN MCF:	7548		6871		6918		6767		7538		7300		7543		7288		7311		7548		7273		7962		87867
DICKINSON-LOGGEPOLE UNIT #75				NW SE 31-140-096	F# 13514	SOW: F	CUM-O: 3615408	CUM-W: 1138429	COMP: 09-02-1993																
R&LU: 157125	15759	31	14103	29	14583	31	13688	30	13829	31	12941	30	12826	31	12465	31	11550	30	11913	31	11560	30	11791	31	157008
SPACING: U	31518		28206		30478		31209		31530		29505		31295		30817		31687		31500		31500		31578		370823
GAS IN MCF:	10537		9591		9657		9447		8796		8518		8801		8503		7922		7509		7236		7349		103866
DICKINSON-LOGGEPOLE UNIT #79				SW NE 31-140-096	F# 13554	SOW: WI	CUM-O: 36623	CUM-W: 0	COMP: 10-06-1993																
DICKINSON-LOGGEPOLE UNIT #83				NW NW 05-139-096	F# 13598	SOW: WI	CUM-O: 9008	CUM-W: 0	COMP: 11-21-1993																
NO. OF WELLS IN UNIT: 4																									
UNIT TOTAL:	30888		27641		28869		27674		27958		26164		26846		26450		25351		25837		25072		25267		324017
UNIT TOTAL:	47555		42556		45621		46454		46931		43918		46577		45809		47082		46800		47100		47367		553770
MCF TOTAL:	18085		16462		16575		16214		16334		15818		16344		15791		15233		15057		14509		15311		191733

NO. OF WELLS IN POOL: 4																									
POOL TOTAL:	30888		27641		28869		27674		27958		26164		26846		26450		25351		25837		25072		25267		324017
POOL TOTAL:	47555		42556		45621		46454		46931		43918		46577		45809		47082		46800		47100		47367		553770
MCF TOTAL:	18085		16462		16575		16214		16334		15818		16344		15791		15233		15057		14509		15311		191733

DICKINSON-MADISON STARK COUNTY (API:089)

 CONOCO, INC.

DICKINSON-HEATH-SAND UNIT #33				SW NW 32-140-096	F# 1466	SOW: PNA	CUM-O: 12685	CUM-W: 5050	COMP: 09-22-1957				
NO. OF WELLS IN POOL: 1													
POOL TOTAL:	0		0		0		0		0		0		0
POOL TOTAL:	0		0		0		0		0		0		0
MCF TOTAL:	0		0		0		0		0		0		0

DICKINSON-TYLER STARK COUNTY (API:089)

 BTA OIL PRODUCERS

9403 JV-P RASHKO #1				NW SE 27-140-096	F# 13692	SOW: P	CUM-O: 68051	CUM-W: 28314	COMP: 11-03-1994																
R&LU: 10308	994	30	888	29	895	31	850	30	894	31	782	29	818	31	815	31	769	30	838	31	864	0	876	31	10283
SPACING: SE	161		140		210		154		119		203		133		182		154		147		119		140		1862
GAS IN MCF:	21		21		21		21		21		21		21		21		21		21		21		21		252

ENCORE OPERATING, L.P.

 PAGE: 143

OPERATOR-LEASE	JAN	FEB	MAR	APR	MAY	JUN	JUL	AUG	SEP	OCT	NOV	DEC	YR.CUM
BEATRICE RIDL #13-13				SW SW 13-140-096	F# 7995	SOW: P	CUM-O: 172121	CUM-W: 35481	COMP: 05-06-1981				
R&LU: 5499	512 31	440 29	476 30	476 30	390 31	465 30	484 31	477 31	466 30	524 31	436 30	507 31	5653
SPACING: SW	87	85	96	0	0	0	0	0	0	0	0	0	268
GAS IN MCF:	35	30	32	0	0	0	0	0	0	0	0	0	97

FIRST BROADWAY CORPORATION

WALTON #6-1 NE NE 06-139-096 F# 9075 SOW: PNA CUM-O: 61784 CUM-W: 152180 COMP: 02-24-1982

NO. OF WELLS IN POOL: 3	JAN	FEB	MAR	APR	MAY	JUN	JUL	AUG	SEP	OCT	NOV	DEC	YR.CUM
POOL TOTAL:	1506	1328	1371	1326	1284	1247	1302	1292	1235	1362	1300	1383	15936
POOL TOTAL:	248	225	306	154	119	203	133	182	154	147	119	140	2130
MCF TOTAL:	56	51	53	21	21	21	21	21	21	21	21	21	349

DIMMICK LAKE-DUPEROW MCKENZIE COUNTY (API:053)

CONSTRUCTION SERVICE INC.

DODGE #34-20 SW SE 20-151-096 F# 14706 SOW: PNA CUM-O: 7041 CUM-W: 56020 COMP: 01-08-1998

NO. OF WELLS IN POOL: 1	JAN	FEB	MAR	APR	MAY	JUN	JUL	AUG	SEP	OCT	NOV	DEC	YR.CUM
POOL TOTAL:	0	0	0	0	0	0	0	0	0	0	0	0	0
POOL TOTAL:	0	0	0	0	0	0	0	0	0	0	0	0	0
MCF TOTAL:	0	0	0	0	0	0	0	0	0	0	0	0	0

DIMMICK LAKE-MADISON MCKENZIE COUNTY (API:053)

AMERADA HESS CORP.

J. W. WESTERGAARD #1 NW NE 20-151-096 F# 1757 SOW: PNA CUM-O: 64972 CUM-W: 103247 COMP: 03-21-1958

W. C. DODGE #2 SE SE 20-151-096 F# 2045 SOW: PNA CUM-O: 67443 CUM-W: 50657 COMP: 04-12-1959

CONSTRUCTION SERVICE INC.

A. KENNEDY #1	JAN	FEB	MAR	APR	MAY	JUN	JUL	AUG	SEP	OCT	NOV	DEC	YR.CUM
R&LU: 3753	427 31	445 29	444 31	165 19	471 31	235 29	231 31	219 31	237 30	278 31	293 30	341 31	3786
SPACING: WNE	11415	9907	11118	6916	13322	9447	8924	10974	12637	11596	15790	17243	139289
GAS IN MCF:	606	623	586	230	675	336	335	326	334	351	257	240	4899

ANGUS KENNEDY #2	JAN	FEB	MAR	APR	MAY	JUN	JUL	AUG	SEP	OCT	NOV	DEC	YR.CUM
R&LU: 4	0 0	1 1	0 0	0 0	0 0	0 0	2 31	0 31	2 7	0 0	0 0	0 0	5
SPACING: ENW	0	282	0	0	0	0	4213	4498	912	0	0	0	9905
GAS IN MCF:	0	1	0	0	0	0	3	0	0	0	0	0	4

ANGUS KENNEDY "A" #1	JAN	FEB	MAR	APR	MAY	JUN	JUL	AUG	SEP	OCT	NOV	DEC	YR.CUM
R&LU: 1881	170 31	158 29	148 31	26 8	122 16	176 30	172 31	205 29	218 29	202 31	158 30	141 27	1896
SPACING: ESW	2605	2143	1676	710	2076	2920	2758	2775	3024	2958	3499	4264	31408
GAS IN MCF:	242	222	196	36	175	251	230	306	308	325	245	165	2701

DODGE #34-20	JAN	FEB	MAR	APR	MAY	JUN	JUL	AUG	SEP	OCT	NOV	DEC	YR.CUM
R&LU: 2135	0 0	0 0	0 0	0 0	63 9	425 30	308 17	333 31	352 30	318 31	333 30	379 30	2511
SPACING: SSE	0	0	0	0	873	2578	2190	2522	2172	1798	1546	1741	15420
GAS IN MCF:	0	0	0	0	153	805	639	1164	1124	1050	780	981	6696

J. W. WESTERGAARD "B" #1	JAN	FEB	MAR	APR	MAY	JUN	JUL	AUG	SEP	OCT	NOV	DEC	YR.CUM
R&LU: 3588	329 30	242 29	277 31	323 30	388 31	322 30	316 31	304 31	333 30	237 31	239 29	274 30	3584
SPACING: ENE	3117	2467	2691	3120	3284	2757	2605	2201	2417	2312	3215	2632	32818
GAS IN MCF:	468	339	365	450	557	460	458	453	470	495	362	524	5401

O. JOHNSRUD #1	JAN	FEB	MAR	APR	MAY	JUN	JUL	AUG	SEP	OCT	NOV	DEC	YR.CUM
R&LU: 8200	676 30	659 23	775 30	680 30	744 30	718 30	681 30	697 30	624 21	681 30	609 29	642 30	8186
SPACING: SSE	2246	2277	2775	3349	3190	2838	2681	2010	1792	2370	3290	2685	31503
GAS IN MCF:	961	922	1023	948	1067	1027	1009	1038	882	928	936	989	11730

W. H. KIESON #1	JAN	FEB	MAR	APR	MAY	JUN	JUL	AUG	SEP	OCT	NOV	DEC	YR.CUM
R&LU: 8	0 0	2 1	0 0	0 0	0 0	1 1	0 0	0 0	6 1	0 0	0 0	0 0	9
SPACING: WSE	0	0	0	0	0	39	0	0	53	0	0	0	92
GAS IN MCF:	0	2	0	0	0	0	0	0	0	0	0	0	2

W. H. KIESON #2 NW NE 32-151-096 F# 2047 SOW: PNA CUM-O: 364331 CUM-W: 346441 COMP: 05-06-1959

W.C. DODGE TRUST ESTATE #1	JAN	FEB	MAR	APR	MAY	JUN	JUL	AUG	SEP	OCT	NOV	DEC	YR.CUM
R&LU: 7444	722 31	670 29	715 31	533 22	610 27	654 30	593 31	563 31	543 25	669 31	617 30	628 31	7517
SPACING: NSE	3337	3164	3186	2240	2788	3147	2688	2717	2172	3614	3196	3196	35445
GAS IN MCF:	1271	1022	1000	748	685	680	601	582	499	607	619	815	9129

OPERATOR-LEASE	JAN	FEB	MAR	APR	MAY	JUN	JUL	AUG	SEP	OCT	NOV	DEC	YR.CUM
----------------	-----	-----	-----	-----	-----	-----	-----	-----	-----	-----	-----	-----	--------

MALLARD PETROLEUM, INC.

ANGUS KENNEDY "A" #2 NW SW 29-151-096 F# 3279 SOW: PNA CUM-O: 3504 CUM-W: 7635 COMP: 01-17-1963

PETRO-LEWIS CORP.

W. C. DODGE A #1 NW SE 17-151-096 F# 1908 SOW: PNA CUM-O: 142131 CUM-W: 431537 COMP: 08-11-1958

TEXACO INC.

W. C. DODGE #1 NW SE 20-151-096 F# 1721 SOW: PNA CUM-O: 101845 CUM-W: 95025 COMP: 02-16-1958

W. H. KIESON "A" #1 SE SE 29-151-096 F# 1754 SOW: PNA CUM-O: 79429 CUM-W: 52805 COMP: 03-20-1958

NO. OF WELLS IN POOL: 15

POOL TOTAL:	2324	2177	2359	1727	2398	2531	2303	2321	2315	2385	2249	2405	27494
POOL TOTAL:	22720	20240	21446	16335	25533	23726	26059	27697	25179	24648	30536	31761	295880
MCF TOTAL:	3548	3131	3170	2412	3312	3559	3275	3869	3617	3756	3199	3714	40562

DIMMICK LAKE-SILURIAN

MCKENZIE COUNTY (API:053)

CONSTRUCTION SERVICE INC.

W.C. DODGE TRUST ESTATE #1 NW SE 17-151-096 F# 11391 SOW: PNA CUM-O: 23244 CUM-W: 130710 COMP: 04-27-1985

TEXACO INC.

TEXACO EXCHANGE OIL & GAS "A" #1 SE NW 17-151-096 F# 11204 SOW: PNA CUM-O: 35789 CUM-W: 31111 COMP: 01-05-1985

NO. OF WELLS IN POOL: 2

POOL TOTAL:	0	0	0	0	0	0	0	0	0	0	0	0	0
POOL TOTAL:	0	0	0	0	0	0	0	0	0	0	0	0	0
MCF TOTAL:	0	0	0	0	0	0	0	0	0	0	0	0	0

DIMOND-MADISON

BURKE COUNTY (API:013)

BHP PETROLEUM COMPANY, INC.

SWENSON #1 SW SW 10-160-091 F# 2892 SOW: PNA CUM-O: 22186 CUM-W: 18468 COMP: 05-29-1961

EAGLE OPERATING, INC.

E.- M. STATE #16-1 NE NE 16-160-091 F# 13263 SOW: PNA CUM-O: 9888 CUM-W: 79177 COMP: 02-24-1992

NO. OF WELLS IN POOL: 2

POOL TOTAL:	0	0	0	0	0	0	0	0	0	0	0	0	0
POOL TOTAL:	0	0	0	0	0	0	0	0	0	0	0	0	0
MCF TOTAL:	0	0	0	0	0	0	0	0	0	0	0	0	0

DIVIDE-THREE FORKS

BILLINGS COUNTY (API:007)

COASTAL OIL & GAS CORP.

COGC/CANTERRA 29-142-102 BN #1 NW SE 29-142-102 F# 9534 SOW: PNA CUM-O: 2003 CUM-W: 12728 COMP: 02-18-1983

NO. OF WELLS IN POOL: 1

POOL TOTAL:	0	0	0	0	0	0	0	0	0	0	0	0	0
POOL TOTAL:	0	0	0	0	0	0	0	0	0	0	0	0	0
MCF TOTAL:	0	0	0	0	0	0	0	0	0	0	0	0	0

DOBSON BUTTE-RED RIVER

STARK COUNTY (API:089)

WESCO OPERATING INC.

KOSTELECKY #32-33 SW NE 33-139-096 F# 9830 SOW: P CUM-O: 35370 CUM-W: 116536 COMP: 06-28-1987

R&LU: 2030	241 16	160 12	207 16	106 8	0 0	234 12	215 16	24 5	307 19	204 22	213 22	192 16	2103
SPACING: E2	436	267	239	103	0	179	523	62	426	345	305	85	2970
GAS IN MCF:	145	96	125	64	0	141	129	14	185	123	128	116	1266

OPERATOR-LEASE	JAN	FEB	MAR	APR	MAY	JUN	JUL	AUG	SEP	OCT	NOV	DEC	YR.CUM
NO. OF WELLS IN POOL: 1													
POOL TOTAL:	241	160	207	106	0	234	215	24	307	204	213	192	2103
POOL TOTAL:	436	267	239	103	0	179	523	62	426	345	305	85	2970
MCF TOTAL:	145	96	125	64	0	141	129	14	185	123	128	116	1266

DOBSON BUTTE-SILURIAN STARK COUNTY (API:089)

 WESCO OPERATING INC.

KOSTELECKY #11-33													
R&LU: 11792	1027 31	948 29	991 31	959 30	985 31	934 30	980 31	956 31	905 30	1159 31	976 30	985 31	11805
SPACING: W2	8935	7595	7968	5555	7155	8173	12417	11870	7955	7026	7188	3525	95362
GAS IN MCF:	620	573	599	579	595	564	592	577	547	700	590	595	7131

KOSTELECKY #32-33 SW NE 33-139-096 F# 9830 SOW: PNA CUM-O: 48042 CUM-W: 570521 COMP: 04-13-1983

KOSTELECKY #44-29													
R&LU: 4580	568 17	496 9	358 27	5 1	249 9	570 30	559 31	486 31	458 30	446 31	194 13	0 0	4389
SPACING: E2	15421	13301	8490	177	3607	12756	22357	20776	15408	17803	6559	0	136655
GAS IN MCF:	250	219	158	2	110	251	247	214	202	197	86	0	1936

NO. OF WELLS IN POOL: 3													
POOL TOTAL:	1595	1444	1349	964	1234	1504	1539	1442	1363	1605	1170	985	16194
POOL TOTAL:	24356	20896	16458	5732	10762	20929	34774	32646	23363	24829	13747	3525	232017
MCF TOTAL:	870	792	757	581	705	815	839	791	749	897	676	595	9067

DODGE-RED RIVER MERCER COUNTY (API:057)

 CONOCO, INC.

ENTZE 29 #1 SW NW 29-144-090 F# 7616 SOW: PNA CUM-O: 7799 CUM-W: 13557 COMP: 11-25-1980

NO. OF WELLS IN POOL: 1													
POOL TOTAL:	0	0	0	0	0	0	0	0	0	0	0	0	0
POOL TOTAL:	0	0	0	0	0	0	0	0	0	0	0	0	0
MCF TOTAL:	0	0	0	0	0	0	0	0	0	0	0	0	0

DOLLAR JOE-STONEWALL WILLIAMS COUNTY (API:105)

 GALAXY OIL CO.

KERBAUGH STATE #1-32													
R&LU: 1696	143 12	146 12	135 10	226 13	214 11	156 11	152 13	130 13	109 3	102 11	103 10	66 7	1682
SPACING: W2	0	0	27	38	32	25	8	0	72	12	67	5	286
GAS IN MCF:	405	413	383	642	607	444	430	368	310	291	293	186	4772

NO. OF WELLS IN POOL: 1													
POOL TOTAL:	143	146	135	226	214	156	152	130	109	102	103	66	1682
POOL TOTAL:	0	0	27	38	32	25	8	0	72	12	67	5	286
MCF TOTAL:	405	413	383	642	607	444	430	368	310	291	293	186	4772

DOLPHIN-BAKKEN DIVIDE COUNTY (API:023)

 CHESAPEAKE OPERATING, INC.

BAKKEN #1													
R&LU: 2874	268 31	263 29	262 31	251 30	271 31	224 30	246 31	268 31	183 30	248 31	137 30	245 31	2866
SPACING: NW	11	10	11	16	12	10	12	10	12	10	11	13	138
GAS IN MCF:	589	415	328	592	595	517	575	579	633	621	551	884	6879

NO. OF WELLS IN POOL: 1													
POOL TOTAL:	268	263	262	251	271	224	246	268	183	248	137	245	2866
POOL TOTAL:	11	10	11	16	12	10	12	10	12	10	11	13	138
MCF TOTAL:	589	415	328	592	595	517	575	579	633	621	551	884	6879

DOLPHIN-DAWSON BAY DIVIDE COUNTY (API:023)

 CHESAPEAKE OPERATING, INC.

DOLPHIN DAWSON BAY UNIT
 #####

OPERATOR-LEASE	JAN	FEB	MAR	APR	MAY	JUN	JUL	AUG	SEP	OCT	NOV	DEC	YR.CUM
BAKKEN #1				NE NW 32-161-095	F# 12017	SOW: PNA	CUM-O: 351424	CUM-W: 10674	COMP: 11-04-1986				
BERNICE #1				NW SW 29-161-095	F# 12071	SOW: TAO	CUM-O: 145885	CUM-W: 1296	COMP: 01-27-1987				
FENSTER #1				NE NE 31-161-095	F# 12746	SOW: P	CUM-O: 248201	CUM-W: 192925	COMP: 09-27-1990				
R&LU: 1405	206 31	171 29	72 26	172 30	181 31	87 28	138 26	50 31	108 30	124 31	111 30	47 15	1467
SPACING: U	1645	1151	577	1826	1731	1493	1418	870	895	1790	1310	605	15311
GAS IN MCF:	1249	884	691	955	1128	773	789	668	663	607	629	364	9400
MARTIN #1				NE SW 32-161-095	F# 12079	SOW: TA	CUM-O: 646709	CUM-W: 13385	COMP: 06-11-1987				
OSBORNE #1				NW SE 30-161-095	F# 12086	SOW: F	CUM-O: 1102481	CUM-W: 1908	COMP: 03-26-1987				
R&LU: 35176	3101 31	3396 29	2793 31	2261 30	3533 31	2861 30	3228 31	2231 31	2886 30	2650 31	2840 30	3377 31	35157
SPACING: U	44	78	103	85	114	94	146	88	101	105	105	131	1194
GAS IN MCF:	57972	54191	51121	40343	50128	43865	50246	39263	43430	39542	42745	42737	555583
SKOR #1				NE NE 02-160-096	F# 12149	SOW: TA	CUM-O: 270992	CUM-W: 402452	COMP: 09-01-1987				
WSP #21-30				NE NW 30-161-095	F# 12114	SOW: P	CUM-O: 452259	CUM-W: 7529	COMP: 09-10-1987				
R&LU: 8340	731 31	669 29	580 31	547 30	704 31	580 30	629 31	613 31	759 30	772 31	883 30	928 31	8395
SPACING: U	14	22	17	18	18	18	11	15	11	15	15	15	189
GAS IN MCF:	2239	1705	1782	1723	2419	1842	1779	2041	2979	2903	2489	2767	26668
NO. OF WELLS IN UNIT: 7													
UNIT TOTAL:	4038	4236	3445	2980	4418	3528	3995	2894	3753	3546	3834	4352	45019
UNIT TOTAL:	1703	1251	697	1929	1863	1605	1575	973	1007	1910	1430	751	16694
MCF TOTAL:	61460	56780	53594	43021	53675	46480	52814	41972	47072	43052	45863	45868	591651

NO. OF WELLS IN POOL: 7													
POOL TOTAL:	4038	4236	3445	2980	4418	3528	3995	2894	3753	3546	3834	4352	45019
POOL TOTAL:	1703	1251	697	1929	1863	1605	1575	973	1007	1910	1430	751	16694
MCF TOTAL:	61460	56780	53594	43021	53675	46480	52814	41972	47072	43052	45863	45868	591651

DOLPHIN-MADISON DIVIDE COUNTY (API:023)

CHESAPEAKE OPERATING, INC.

BAKKEN #1				NE NW 32-161-095	F# 12017	SOW: PNA	CUM-O: 10116	CUM-W: 19275	COMP: 08-09-1992				
RIVERS #1				SW NE 29-161-095	F# 12085	SOW: F	CUM-O: 366454	CUM-W: 2007035	COMP: 05-08-1989				
R&LU: 7337	689 31	670 29	696 31	638 30	579 31	604 30	648 31	554 31	589 30	594 31	454 30	622 31	7337
SPACING: NE	23778	22731	23988	22037	20939	20823	24188	20812	22360	22405	17498	23617	265176
GAS IN MCF:	919	508	310	557	992	1005	547	720	1001	995	714	496	8764
NO. OF WELLS IN POOL: 2													
POOL TOTAL:	689	670	696	638	579	604	648	554	589	594	454	622	7337
POOL TOTAL:	23778	22731	23988	22037	20939	20823	24188	20812	22360	22405	17498	23617	265176
MCF TOTAL:	919	508	310	557	992	1005	547	720	1001	995	714	496	8764

DOLPHIN-SOURIS RIVER DIVIDE COUNTY (API:023)

CHESAPEAKE OPERATING, INC.

RIVERS #1				SW NE 29-161-095	F# 12085	SOW: PNA	CUM-O: 16512	CUM-W: 876	COMP: 04-03-1987				
NO. OF WELLS IN POOL: 1													
POOL TOTAL:	0	0	0	0	0	0	0	0	0	0	0	0	0
POOL TOTAL:	0	0	0	0	0	0	0	0	0	0	0	0	0
MCF TOTAL:	0	0	0	0	0	0	0	0	0	0	0	0	0

DONNYBROOK-MADISON RENVILLE COUNTY (API:075)

GRACE PETROLEUM CORP.

FINKE #32-3				NE NW 32-158-086	F# 6386	SOW: PNA	CUM-O: 28302	CUM-W: 53586	COMP: 01-14-1978				
WARD-WILLISTON CO.													
PATTERSON #1				NW SE 28-158-086	F# 6445	SOW: P	CUM-O: 41597	CUM-W: 113544	COMP: 05-26-1978				
R&LU: 590	0 0	21 5	69 20	0 0	0 0	40 8	111 29	139 29	117 28	0 0	0 0	0 0	497
SPACING: SE	0	120	200	0	0	120	434	465	403	0	0	0	1742

OPERATOR-LEASE	JAN	FEB	MAR	APR	MAY	JUN	JUL	AUG	SEP	OCT	NOV	DEC	YR.CUM
PATTERSON #2				SE SW 28-158-086	F# 6580	SOW: P	CUM-O: 48805	CUM-W: 48872	COMP: 09-09-1978				
R&LU: 448	0 0	16 3	56 14	0 0	0 0	30 10	85 29	106 29	89 28	97 26	0 0	0 0	479
SPACING: SW	0	90	112	0	0	200	682	620	775	676	0	0	3155
PATTERSON #3				SE NW 28-158-086	F# 6621	SOW: PNA	CUM-O: 5096	CUM-W: 12518	COMP: 10-31-1978				
SANDBERG #1				SW NE 28-158-086	F# 6581	SOW: P	CUM-O: 25481	CUM-W: 126976	COMP: 08-14-1978				
R&LU: 243	0 0	9 6	49 14	0 0	0 0	16 10	46 29	57 29	49 28	79 26	0 0	0 0	305
SPACING: NE	0	45	0	0	0	350	1147	1209	1240	1092	0	0	5083
NO. OF WELLS IN POOL: 5													
POOL TOTAL:	0	46	174	0	0	86	242	302	255	176	0	0	1281
POOL TOTAL:	0	255	312	0	0	670	2263	2294	2418	1768	0	0	9980
MCF TOTAL:	0	0	0	0	0	0	0	0	0	0	0	0	0

DORE-MADISON MCKENZIE COUNTY (API:053)

 CONOCO, INC.

KETTERLING #1				SE NW 21-151-104	F# 9860	SOW: PNA	CUM-O: 3925	CUM-W: 10730	COMP: 06-08-1989				
NO. OF WELLS IN POOL: 1													
POOL TOTAL:	0	0	0	0	0	0	0	0	0	0	0	0	0
POOL TOTAL:	0	0	0	0	0	0	0	0	0	0	0	0	0
MCF TOTAL:	0	0	0	0	0	0	0	0	0	0	0	0	0

DORE-RED RIVER MCKENZIE COUNTY (API:053)

 CONOCO, INC.

KETTERLING #1				SE NW 21-151-104	F# 9860	SOW: PNA	CUM-O: 69817	CUM-W: 53378	COMP: 02-22-1983				
NO. OF WELLS IN POOL: 1													
POOL TOTAL:	0	0	0	0	0	0	0	0	0	0	0	0	0
POOL TOTAL:	0	0	0	0	0	0	0	0	0	0	0	0	0
MCF TOTAL:	0	0	0	0	0	0	0	0	0	0	0	0	0

DRY CREEK-MADISON RENVILLE COUNTY (API:075)

 WARD-WILLISTON CO.

MCLAIN #1				SW NE 17-160-084	F# 6471	SOW: P	CUM-O: 58181	CUM-W: 72500	COMP: 06-11-1978				
R&LU: 2234	246 31	185 29	206 31	199 30	188 31	200 30	204 31	200 31	218 30	186 31	180 30	212 31	2424
SPACING: SNE	130	175	138	309	374	155	295	170	140	303	140	310	2639
NO. OF WELLS IN POOL: 1													
POOL TOTAL:	246	185	206	199	188	200	204	200	218	186	180	212	2424
POOL TOTAL:	130	175	138	309	374	155	295	170	140	303	140	310	2639
MCF TOTAL:	0	0	0	0	0	0	0	0	0	0	0	0	0

DUBLIN-MADISON WILLIAMS COUNTY (API:105)

 BERCO RESOURCES, INC.

GAFKJEN STATE #1-36				SE SW 36-158-100	F# 13472	SOW: PNA	CUM-O: 10578	CUM-W: 43858	COMP: 02-03-1993				
BERCO RESOURCES, LLC													
EIDSVOOG #1				C NE 01-157-100	F# 10893	SOW: P	CUM-O: 218527	CUM-W: 46972	COMP: 08-18-1984				
R&LU: 5124	409 30	316 24	491 31	427 30	452 31	473 29	443 31	428 31	444 29	374 30	356 26	380 31	4993
SPACING: NE	483	236	430	329	335	322	331	338	366	316	249	306	4041
GAS IN MCF:	57	16	28	22	60	23	22	22	24	45	17	20	356
WESTERSON #13-6				NW SW 06-157-099	F# 11290	SOW: P	CUM-O: 215512	CUM-W: 42036	COMP: 06-15-1990				
R&LU: 11623	1095 31	1027 29	1087 31	1011 30	835 30	760 29	861 30	1085 31	1082 30	1061 31	920 27	991 31	11815
SPACING: SW	346	347	388	371	396	383	343	487	432	422	346	403	4664
GAS IN MCF:	356	305	323	300	248	225	285	322	321	315	273	294	3567

DEKALB ENERGY CO.

OPERATOR-LEASE	JAN	FEB	MAR	APR	MAY	JUN	JUL	AUG	SEP	OCT	NOV	DEC	YR.CUM
STATE GAFKJEN #1													
				SE SE 36-158-100	F# 10329	SOW: PNA	CUM-O: 6238	CUM-W: 8624	COMP: 11-04-1984				
NANCE PETROLEUM CORP.													

CURRAN 1 #1													
				NE NW 01-157-100	F# 11490	SOW: P	CUM-O: 245462	CUM-W: 215891	COMP: 06-25-1985				
R&LU: 12550	1138 31	1080 29	1132 31	986 30	1107 31	1110 30	973 31	966 31	936 28	1130 31	1048 30	1108 31	12714
SPACING: NW	860	791	898	863	813	794	652	654	779	850	759	818	9531
GAS IN MCF:	434	406	434	420	434	420	434	434	402	434	420	434	5106

WILLISTON INDUSTRIAL SUPPLY CORP.

HOFF #33-1													
				NW SE 01-157-100	F# 12638	SOW: P	CUM-O: 69990	CUM-W: 126031	COMP: 07-16-1989				
R&LU: 3497	286 31	276 29	322 31	341 30	318 31	325 30	307 31	274 30	352 30	310 31	266 28	305 31	3682
SPACING: SE	1022	1004	993	914	998	1002	842	965	927	982	913	947	11509

NO. OF WELLS IN POOL: 6

POOL TOTAL:	2928	2699	3032	2765	2712	2668	2584	2753	2814	2875	2590	2784	33204
POOL TOTAL:	2711	2378	2709	2477	2542	2501	2168	2444	2504	2570	2267	2474	29745
MCF TOTAL:	847	727	785	742	742	668	741	778	747	794	710	748	9029

DUBLIN-RED RIVER WILLIAMS COUNTY (API:105)

DEKALB ENERGY CO.

STATE GAFKJEN #1													
				SE SE 36-158-100	F# 10329	SOW: PNA	CUM-O: 5385	CUM-W: 5678	COMP: 02-01-1984				

NO. OF WELLS IN POOL: 1

POOL TOTAL:	0	0	0	0	0	0	0	0	0	0	0	0	0
POOL TOTAL:	0	0	0	0	0	0	0	0	0	0	0	0	0
MCF TOTAL:	0	0	0	0	0	0	0	0	0	0	0	0	0

DUCK CREEK-LODGEPOLE STARK COUNTY (API:089)

CONOCO, INC.

DUCK CREEK LODGEPOLE UNIT

#####

DUCK CREEK UNIT #1-2													
				NW NE 02-139-097	F# 13754	SOW: F	CUM-O: 956192	CUM-W: 1282456	COMP: 03-25-1995				
R&LU: 124578	11873 31	10561 29	11114 31	10682 30	10687 31	9976 29	10292 31	10349 31	9713 30	10147 31	9658 30	9674 31	124726
SPACING: U	26358	24290	26007	25530	25542	24142	24907	25045	24088	25320	24600	24533	300362
GAS IN MCF:	7809	7313	7659	7336	7270	6847	7246	7257	6841	7118	6409	6633	85738

DUCK CREEK UNIT #1-35

				SE SW 35-140-097	F# 13764	SOW: WI	CUM-O: 25586	CUM-W: 28003	COMP: 05-04-1995				
--	--	--	--	------------------	----------	---------	--------------	--------------	------------------	--	--	--	--

NO. OF WELLS IN UNIT: 2

UNIT TOTAL:	11873	10561	11114	10682	10687	9976	10292	10349	9713	10147	9658	9674	124726
UNIT TOTAL:	26358	24290	26007	25530	25542	24142	24907	25045	24088	25320	24600	24533	300362
MCF TOTAL:	7809	7313	7659	7336	7270	6847	7246	7257	6841	7118	6409	6633	85738

NO. OF WELLS IN POOL: 2

POOL TOTAL:	11873	10561	11114	10682	10687	9976	10292	10349	9713	10147	9658	9674	124726
POOL TOTAL:	26358	24290	26007	25530	25542	24142	24907	25045	24088	25320	24600	24533	300362
MCF TOTAL:	7809	7313	7659	7336	7270	6847	7246	7257	6841	7118	6409	6633	85738

EAGLE NEST-RED RIVER DUNN COUNTY (API:025)

RITTER, LABER & ASSOCIATES, INC.

BIA HALE #1-7													
				NE SE 07-148-094	F# 9710	SOW: F	CUM-O: 45620	CUM-W: 4180	COMP: 03-15-1983				
R&LU: 596	41 4	45 4	52 4	41 4	56 4	50 4	52 4	51 4	5 1	128 4	22 2	26 4	569
SPACING: E2	0	0	0	0	0	0	0	0	20	50	50	0	120
GAS IN MCF:	109	119	138	109	143	132	138	135	13	339	58	69	1502

NO. OF WELLS IN POOL: 1

POOL TOTAL:	41	45	52	41	56	50	52	51	5	128	22	26	569
POOL TOTAL:	0	0	0	0	0	0	0	0	20	50	50	0	120
MCF TOTAL:	109	119	138	109	143	132	138	135	13	339	58	69	1502

EAST FORK-MADISON WILLIAMS COUNTY (API:105)

BOWERS OIL & GAS, INC.

OPERATOR-LEASE	JAN	FEB	MAR	APR	MAY	JUN	JUL	AUG	SEP	OCT	NOV	DEC	YR.CUM
NELSON #11-25													
R&LU: 2090	182 27	196 29	285 31	241 30	257 31	242 27	198 31	197 31	150 30	185 31	100 20	167 31	2400
SPACING: NW	30	58	20	23	26	70	23	18	16	33	20	24	361
GAS IN MCF:	149	516	490	520	313	440	534	671	533	322	189	197	4874
NELSON #32-25													
R&LU: 1465	230 31	174 29	178 31	168 30	136 31	127 30	142 31	145 31	132 30	163 31	124 25	152 31	1871
SPACING: NE	33	35	27	24	38	19	26	18	19	43	25	26	333
GAS IN MCF:	389	383	630	189	3	579	624	340	237	945	947	951	6217
NELSON #44-25													
R&LU: 3483	172 25	215 29	275 31	331 30	561 31	335 30	360 31	369 31	316 30	340 31	251 27	177 28	3702
SPACING: SE	20	39	22	16	49	19	26	11	24	32	27	29	314
GAS IN MCF:	16	93	35	92	160	110	185	206	189	228	159	6	1479

CITATION OIL & GAS CORP.

A. BJELLA #24-34													
R&LU: 9991	905 31	840 29	897 31	839 30	869 31	802 30	824 31	857 31	807 30	856 31	816 30	830 31	10142
SPACING: SW	11	41	0	0	34	0	36	0	37	0	42	0	201
GAS IN MCF:	936	993	1017	1041	1079	1128	1168	1123	1092	1039	948	1060	12624
ALEXANDER #42-22													
R&LU: 3375	343 31	298 29	300 31	291 29	284 31	275 30	265 31	278 31	249 30	264 31	262 30	227 31	3336
SPACING: NE	117	116	111	106	138	125	130	132	118	132	125	98	1448
GAS IN MCF:	1717	1630	1706	1649	1787	1744	1727	1754	1693	1774	1592	1591	20364
ARTHUR SMITH #22-28													
R&LU: 3894	367 31	347 29	367 31	362 29	349 31	279 30	308 31	308 31	290 30	315 31	294 30	280 31	3866
SPACING: NW	112	116	135	122	141	120	129	125	125	137	130	94	1486
GAS IN MCF:	284	302	383	413	429	482	501	438	442	480	267	281	4702
BACKEN #42-33													
R&LU: 1520	138 31	130 29	141 30	138 30	136 31	124 30	98 31	142 31	112 30	124 31	124 30	113 31	1520
SPACING: NE	35	58	0	36	55	60	0	0	52	47	50	41	434
GAS IN MCF:	205	252	261	271	290	280	342	370	327	282	202	164	3246
BRYANT #34-24													
R&LU: 2380	210 31	178 29	252 31	181 29	219 31	200 30	208 31	183 31	184 30	199 31	235 30	167 31	2416
SPACING: SE	9	0	0	15	44	0	0	0	0	0	42	0	110
GAS IN MCF:	1071	1075	1146	1094	1126	1029	1037	1140	1050	1026	892	871	12557
CARPENTER #22-33													
R&LU: 4011	363 31	328 29	350 31	332 30	339 31	368 30	328 31	336 31	295 30	333 31	241 30	389 28	4002
SPACING: NW	102	133	111	99	135	189	202	216	157	188	0	139	1671
GAS IN MCF:	557	531	823	833	834	788	819	876	734	737	577	475	8584
CHRISTOPHERSON #14-30													
R&LU: 5384	467 31	422 29	470 31	459 30	443 31	443 30	465 31	448 31	441 30	460 31	447 30	451 31	5416
SPACING: SW	25	27	0	22	42	41	46	38	0	40	48	0	329
GAS IN MCF:	266	286	302	322	331	328	403	390	340	327	219	204	3718
HOLDREDGE #43-33													
R&LU: 1953	185 31	179 29	178 31	168 30	178 31	170 30	165 31	165 31	158 30	162 31	152 29	118 31	1978
SPACING: SE	27	39	0	30	53	0	0	0	55	53	27	32	316
GAS IN MCF:	200	243	273	262	268	272	268	330	316	320	197	112	3061
IRGENS #3-27													
R&LU: 2355	233 31	217 29	223 31	217 28	224 31	212 30	216 31	212 31	184 30	212 31	198 30	188 31	2536
SPACING: SE	165	146	155	144	177	169	167	167	156	161	174	133	1914
GAS IN MCF:	187	221	254	226	541	242	229	241	257	216	170	143	2927
IRGENS #43-22													
R&LU: 3923	365 31	336 29	372 31	347 29	358 31	331 30	320 31	332 31	309 30	339 31	313 30	308 31	4030
SPACING: SE	20	20	0	22	48	0	35	40	0	0	32	0	217
GAS IN MCF:	838	835	804	767	1048	783	879	919	877	791	731	632	9904
METZGER #1-28													
R&LU: 5350	406 31	454 29	493 30	451 30	495 31	440 30	456 31	469 31	447 30	409 31	448 30	414 31	5382
SPACING: SE	32	118	0	42	94	90	85	0	68	94	83	43	749
GAS IN MCF:	445	470	501	430	516	466	393	422	517	437	334	335	5266
THOM #12-30													
R&LU: 5350	406 31	454 29	493 30	451 30	495 31	440 30	456 31	469 31	447 30	409 31	448 30	414 31	5382
SPACING: SE	32	118	0	42	94	90	85	0	68	94	83	43	749
GAS IN MCF:	445	470	501	430	516	466	393	422	517	437	334	335	5266

THOM #12-30													
R&LU: 5350	406 31	454 29	493 30	451 30	495 31	440 30	456 31	469 31	447 30	409 31	448 30	414 31	5382
SPACING: SE	32	118	0	42	94	90	85	0	68	94	83	43	749
GAS IN MCF:	445	470	501	430	516	466	393	422	517	437	334	335	5266

CONDOR PETROLEUM, INC.

OPERATOR-LEASE	JAN	FEB	MAR	APR	MAY	JUN	JUL	AUG	SEP	OCT	NOV	DEC	YR.CUM
HEIPLER #31-22				SE NW 31-156-099	F# 8861	SOW: P	CUM-O: 197888	CUM-W: 27371	COMP: 09-08-1985				
R&LU: 1524	129 18	141 17	133 18	117 16	149 19	115 19	119 17	120 19	110 16	25 4	112 14	160 18	1430
SPACING: N2#	361	365	367	332	413	345	402	386	323	59	325	396	4074
GAS IN MCF:	3	8	13	13	21	26	12	19	31	2	7	0	155
DEKALB ENERGY CO.													
NELSON #1-23				NW NW 23-156-100	F# 11139	SOW: PNA	CUM-O: 100051	CUM-W: 12830	COMP: 12-18-1984				
ENTERPRISE ENERGY, INC.													
NELSON BROS. #14-24				SW SW 24-156-100	F# 12112	SOW: PNA	CUM-O: 34879	CUM-W: 2700	COMP: 05-21-1987				
FAITH DRILLING, INC.													
THOM #23-31				NE SW 31-156-099	F# 11950	SOW: PNA	CUM-O: 326	CUM-W: 5993	COMP: 05-18-1986				
H & R WELL SERVICES, INC.													
ISAKSON #32-23				SW NE 23-156-100	F# 11937	SOW: P	CUM-O: 93018	CUM-W: 5813	COMP: 03-18-1986				
R&LU: 1163	106 26	107 28	103 28	118 30	115 31	123 30	108 31	113 31	118 30	120 31	110 30	126 31	1367
SPACING: NE	0	0	0	0	0	0	0	0	0	0	0	0	0
GAS IN MCF:	900	900	900	900	900	900	900	900	900	900	900	900	10800
HEADINGTON OIL LIMITED PARTNERSHIP													
ARTHUR SMITH #42-29				E2 NE 29-156-100	F# 12313	SOW: P	CUM-O: 124760	CUM-W: 9987	COMP: 01-23-1988				
R&LU: 15747	1271 31	1140 29	1270 31	1152 30	1185 31	1138 30	1195 30	1556 31	1502 30	1434 27	1383 29	1393 29	15619
SPACING: NE	46	75	45	65	52	65	76	207	50	84	101	80	946
GAS IN MCF:	851	836	778	714	736	719	763	1224	1003	986	976	1018	10604
KOCH INDUSTRIES, INC.													
HIEPLER #31-32				SW NE 31-156-099	F# 11861	SOW: PNA	CUM-O: 60804	CUM-W: 33786	COMP: 03-01-1986				
LADD PETROLEUM CORP.													
HIEPLER #43-31				NE SE 31-156-099	F# 12161	SOW: PNA	CUM-O: 711	CUM-W: 5712	COMP: 10-06-1987				
MEPNA													
JOHNSON #27-22				SE NW 27-156-100	F# 11229	SOW: PNA	CUM-O: 5796	CUM-W: 33949	COMP: 01-31-1985				
MISSOURI BREAKS OIL & GAS, INC.													
NELSON #42-36				SE NE 36-156-100	F# 11954	SOW: PNA	CUM-O: 69792	CUM-W: 37367	COMP: 05-10-1986				
PROSPECTIVE INVESTMENT & TRADING CO., LTD.													
WESTPHAL #11-32				NW NW 32-156-099	F# 12098	SOW: P	CUM-O: 184710	CUM-W: 10958	COMP: 07-25-1987				
R&LU: 2525	222 30	221 29	227 30	226 30	200 31	194 25	208 31	208 28	213 30	222 31	212 30	197 31	2550
SPACING: NW	33	50	59	69	68	44	58	43	57	56	61	57	655
GAS IN MCF:	268	337	361	319	328	330	432	465	461	400	243	256	4200
WESTPHAL #31-32				NW NE 32-156-099	F# 12115	SOW: P	CUM-O: 215334	CUM-W: 14938	COMP: 07-16-1989				
R&LU: 7427	647 31	584 29	629 31	622 30	597 31	592 30	741 31	745 31	666 30	672 31	583 30	530 28	7608
SPACING: NE	76	62	64	92	63	64	119	86	34	71	56	57	844
GAS IN MCF:	795	702	752	747	750	712	839	806	813	825	707	645	9093
WILLISTON INDUSTRIAL SUPPLY CORP.													
BJELLA #22-34				SE NW 34-156-099	F# 12170	SOW: PNA	CUM-O: 21148	CUM-W: 8510	COMP: 09-12-1987				
HARMON #1-26				SW SW 26-156-100	F# 10931	SOW: PNA	CUM-O: 96635	CUM-W: 67562	COMP: 08-07-1984				
IRGENS #1-27				NE SW 27-156-100	F# 10646	SOW: PNA	CUM-O: 156146	CUM-W: 42573	COMP: 05-27-1984				
ZINKE & TRUMBO, INC.													

OPERATOR-LEASE	JAN	FEB	MAR	APR	MAY	JUN	JUL	AUG	SEP	OCT	NOV	DEC	YR.CUM
BERGER #1-22H				SE SW 22-156-100	F# 14614	SOW: P	CUM-O: 70114	CUM-W: 10125	COMP: 05-12-1997				
R&LU: 9917	955 29	840 28	814 30	727 27	942 31	899 30	819 30	812 31	641 29	945 31	727 27	785 31	9906
SPACING: W2#	136	77	114	87	84	66	61	65	61	79	56	70	956
GAS IN MCF:	3602	3242	3179	2800	2994	2708	2746	2472	2029	2702	2362	2389	33225
ISAKSON #12-24				SW NW 24-156-100	F# 12038	SOW: P	CUM-O: 70767	CUM-W: 9557	COMP: 11-15-1986				
R&LU: 1300	141 31	83 28	119 31	141 30	127 30	123 30	134 31	97 30	149 30	112 31	138 12	58 29	1422
SPACING: NW	13	0	10	22	32	0	0	0	23	18	0	3	121
GAS IN MCF:	980	969	956	951	971	942	974	568	915	895	882	516	10519
MOEN #31-3				NW NE 03-155-099	F# 12404	SOW: P	CUM-O: 48797	CUM-W: 6644	COMP: 05-18-1988				
R&LU: 1525	163 31	123 26	148 31	130 30	136 30	165 30	152 31	145 31	141 30	140 30	95 12	116 30	1654
SPACING: NE#	0	5	25	0	5	34	10	12	13	94	33	0	231
GAS IN MCF:	48	48	56	37	38	61	78	70	64	80	29	0	609
MORROW #21-3				NE NW 03-155-099	F# 12327	SOW: P	CUM-O: 79503	CUM-W: 7499	COMP: 02-11-1988				
R&LU: 3258	0 0	182 26	206 31	184 30	175 31	161 30	439 31	529 30	371 28	390 30	249 11	288 30	3174
SPACING: NW	0	126	42	17	18	7	900	329	79	120	69	65	1772
GAS IN MCF:	7	38	180	173	250	325	558	875	727	564	518	521	4736
NELSON #33-23				NW SE 23-156-100	F# 11993	SOW: P	CUM-O: 150570	CUM-W: 6607	COMP: 07-26-1986				
R&LU: 3040	164 31	126 28	149 31	124 30	116 31	123 30	305 29	419 31	348 29	373 31	275 12	340 30	2862
SPACING: SE	5	0	18	0	18	39	567	37	36	75	60	41	896
GAS IN MCF:	1092	1530	1080	998	1064	982	1153	2174	2457	2623	1753	2161	19067
SANDBERG #1-21H				SW SE 21-156-100	F# 14659	SOW: P	CUM-O: 76843	CUM-W: 18318	COMP: 08-23-1997				
R&LU: 13856	1249 31	1050 27	1280 30	1199 29	1180 31	1139 30	1027 29	1129 31	1110 30	1158 31	1088 29	1107 30	13716
SPACING: SEC#	158	171	207	186	160	182	108	216	204	192	171	175	2130
GAS IN MCF:	543	504	720	680	695	813	836	706	873	934	874	1013	9191
SMITH, ARTHUR #32-28				SW NE 28-156-100	F# 11933	SOW: P	CUM-O: 98581	CUM-W: 16897	COMP: 04-02-1986				
R&LU: 1484	153 31	119 29	155 31	123 30	136 31	124 30	129 31	115 31	110 30	98 30	112 15	74 31	1448
SPACING: NE	5	109	159	133	135	91	118	137	123	123	80	112	1325
GAS IN MCF:	127	147	173	167	172	160	156	124	31	0	51	76	1384
TOMMY #1-20H				SE SE 20-156-100	F# 14707	SOW: P	CUM-O: 17675	CUM-W: 52815	COMP: 09-06-1997				
R&LU: 3578	422 19	335 28	347 29	287 26	273 28	306 30	305 31	320 31	309 30	310 31	184 19	0 0	3398
SPACING: SEC#	1171	924	908	818	858	799	732	800	749	747	441	0	8947
GAS IN MCF:	211	168	174	143	137	153	152	160	155	155	143	0	1751
NO. OF WELLS IN POOL: 40													
POOL TOTAL:	10188	9365	10361	9675	10179	9550	10034	10749	9862	10360	9273	9155	118751
POOL TOTAL:	2742	2910	2599	2522	2980	2638	4056	3083	2579	2678	2278	1715	32780
MCF TOTAL:	16687	17259	17947	16751	17781	17502	18708	19783	19063	19990	16869	16517	214857

EAST GOOSE LAKE-MADISON DIVIDE COUNTY (API:023)

INTOIL, INC.

KITTELSON "A" #1				NE SW 35-162-103	F# 4391	SOW: P	CUM-O: 264966	CUM-W: 1460661	COMP: 04-01-1968				
R&LU: 4756	457 31	429 29	471 31	456 30	475 31	440 30	460 31	436 31	428 30	462 31	1 1	387 27	4902
SPACING: SW	4448	4097	3896	4019	4076	3955	4223	4101	4060	4283	0	3839	44997
GAS IN MCF:	403	377	403	390	403	390	403	403	390	403	12	351	4328

NO. OF WELLS IN POOL: 1													
POOL TOTAL:	457	429	471	456	475	440	460	436	428	462	1	387	4902
POOL TOTAL:	4448	4097	3896	4019	4076	3955	4223	4101	4060	4283	0	3839	44997
MCF TOTAL:	403	377	403	390	403	390	403	403	390	403	12	351	4328

EAST NEWBURG-SPEARFISH BOTTINEAU COUNTY (API:009)

AMERADA HESS CORP.

J. O. SCORE TRACT 1 #1				NE SE 36-162-079	F# 3642	SOW: PNA	CUM-O: 2259	CUM-W: 11968	COMP: 08-18-1964				
------------------------	--	--	--	------------------	---------	----------	-------------	--------------	------------------	--	--	--	--

NO. OF WELLS IN POOL: 1													
POOL TOTAL:	0	0	0	0	0	0	0	0	0	0	0	0	0
POOL TOTAL:	0	0	0	0	0	0	0	0	0	0	0	0	0
MCF TOTAL:	0	0	0	0	0	0	0	0	0	0	0	0	0

EAST TIOGA-MADISON MOUNTRAIL COUNTY (API:061)

AMERADA HESS CORP.

OPERATOR-LEASE	JAN	FEB	MAR	APR	MAY	JUN	JUL	AUG	SEP	OCT	NOV	DEC	YR.CUM
CLIFFORD RICE #1				NE NW 23-158-094	F# 237	SOW: PNA	CUM-O: 63366	CUM-W: 91442	COMP: 01-27-1953				
E. H. LEE #1				SW NE 22-158-094	F# 611	SOW: PNA	CUM-O: 88989	CUM-W: 67741	COMP: 07-11-1954				
E. H. LEE #2				SW NW 23-158-094	F# 782	SOW: PNA	CUM-O: 89718	CUM-W: 212377	COMP: 01-02-1955				
MINNIE LEE #1				NE SW 22-158-094	F# 727	SOW: PNA	CUM-O: 4738	CUM-W: 25352	COMP: 06-03-1955				
FLYING J EXPLORATION & PRODUCTION, INC.													

A. TORGERSON #1				SW NW 15-158-094	F# 801	SOW: PNA	CUM-O: 116833	CUM-W: 191508	COMP: 03-22-1955				
ALBERT ERICKSON #2				NE NE 22-158-094	F# 747	SOW: PNA	CUM-O: 116828	CUM-W: 55674	COMP: 04-18-1955				
H. JOHNSON #1				SW SW 14-158-094	F# 992	SOW: PNA	CUM-O: 146446	CUM-W: 130829	COMP: 12-26-1955				
JOHN SKAAR #1				NE SW 15-158-094	F# 664	SOW: PNA	CUM-O: 171222	CUM-W: 58004	COMP: 11-03-1954				
NORTH DAKOTA "G" #1				NE SE 16-158-094	F# 584	SOW: PNA	CUM-O: 102846	CUM-W: 149341	COMP: 06-07-1954				
FLYING J OIL & GAS, INC.													

ALBERT ERICKSON #1				SW SE 15-158-094	F# 565	SOW: PNA	CUM-O: 316286	CUM-W: 558974	COMP: 05-04-1954				
NO. OF WELLS IN POOL: 10													
POOL TOTAL:	0	0	0	0	0	0	0	0	0	0	0	0	0
POOL TOTAL:	0	0	0	0	0	0	0	0	0	0	0	0	0
MCF TOTAL:	0	0	0	0	0	0	0	0	0	0	0	0	0

EDEN VALLEY-MADISON RENVILLE COUNTY (API:075)

 BRITISH-AMERICAN OIL PRODUCING CO.

JULIE VAN DEERVE #1				SW SE 15-163-084	F# 2609	SOW: PNA	CUM-O: 3583	CUM-W: 19152	COMP: 03-26-1960				
CLYDE W. JONES													
JULIE VAN DEFRUE #1-A				SW SE 15-163-084	F# 3173	SOW: PNA	CUM-O: 6193	CUM-W: 38213	COMP: 06-26-1962				
JULIE VAN DEFRUE #2				NE SE 15-163-084	F# 3212	SOW: PNA	CUM-O: 6649	CUM-W: 84877	COMP: 09-24-1962				
EAGLE OPERATING, INC.													

LOHSE #1				NE NW 23-163-084	F# 4778	SOW: P	CUM-O: 59629	CUM-W: 494234	COMP: 12-01-1969				
R&LU: 4442	395 31	259 28	533 31	375 30	425 31	372 30	376 28	377 31	329 29	393 31	376 30	371 31	4581
SPACING: ENW	5441	4516	6247	5767	5607	5848	6121	2863	2750	4094	3970	4278	57502
LOHSE ET AL #1				SW NW 23-163-084	F# 4765	SOW: P	CUM-O: 162399	CUM-W: 707363	COMP: 10-02-1969				
R&LU: 1927	169 31	111 28	229 31	161 30	182 31	159 30	179 31	162 31	146 30	168 31	161 30	159 31	1986
SPACING: WNW	1066	924	1339	1236	1078	1125	1386	3083	3130	2370	2298	835	19870
SHONG ET AL #1				NE SW 23-163-084	F# 4724	SOW: P	CUM-O: 143692	CUM-W: 696950	COMP: 08-17-1969				
R&LU: 5847	512 31	468 29	514 31	491 30	546 31	478 30	424 24	510 30	489 30	485 31	421 25	481 31	5819
SPACING: ESW	4161	4823	3569	3296	4097	4274	4042	5066	3604	4309	4178	3232	48651

EARL SCHWARTZ

BERGLOF #1-A				SW SW 14-163-084	F# 11910	SOW: SI	CUM-O: 6654	CUM-W: 47973	COMP: 02-19-1986				
R&LU: 0	0 0	0 0	0 0	15 10	0 0	0 0	0 0	0 0	0 0	0 0	0 0	0 0	15
SPACING: SSW	0	0	0	480	0	0	0	0	0	0	0	0	480

EARL SCHWARTZ CO.

MATT HEFTER ET AL #1				SE NW 27-163-084	F# 7491	SOW: PNA	CUM-O: 311	CUM-W: 8882	COMP: 03-24-1980				
----------------------	--	--	--	------------------	---------	----------	------------	-------------	------------------	--	--	--	--

NO. OF WELLS IN POOL: 8													
POOL TOTAL:	1076	838	1276	1042	1153	1009	979	1049	964	1046	958	1011	12401
POOL TOTAL:	10668	10263	11155	10779	10782	11247	11549	11012	9484	10773	10446	8345	126503
MCF TOTAL:	0	0	0	0	0	0	0	0	0	0	0	0	0

EDGE-DUPEROW MCKENZIE COUNTY (API:053)

 TEXACO INC.

OPERATOR-LEASE	JAN	FEB	MAR	APR	MAY	JUN	JUL	AUG	SEP	OCT	NOV	DEC	YR.CUM
OSCAR JONSRUD #1													
				NE NW 05-151-096	F# 11198	SOW: PNA	CUM-O: 9701	CUM-W: 3949	COMP: 10-18-1985				
NO. OF WELLS IN POOL: 1													
POOL TOTAL:	0	0	0	0	0	0	0	0	0	0	0	0	0
POOL TOTAL:	0	0	0	0	0	0	0	0	0	0	0	0	0
MCF TOTAL:	0	0	0	0	0	0	0	0	0	0	0	0	0

EDGE-MADISON MCKENZIE COUNTY (API:053)

CONSTRUCTION SERVICE INC.

HARLEY OLSON #1													
				NE SW 05-151-096	F# 11401	SOW: P	CUM-O: 69238	CUM-W: 124010	COMP: 06-18-1985				
R&LU: 4023	308 31	299 29	329 31	333 30	335 31	332 30	349 31	348 31	329 30	372 30	357 30	382 31	4073
SPACING: SW	1336	1152	1259	1122	1122	1139	1102	1150	1046	1014	1014	1039	13495
GAS IN MCF:	336	295	378	349	359	306	333	321	309	307	311	347	3951
NO. OF WELLS IN POOL: 1													
POOL TOTAL:	308	299	329	333	335	332	349	348	329	372	357	382	4073
POOL TOTAL:	1336	1152	1259	1122	1122	1139	1102	1150	1046	1014	1014	1039	13495
MCF TOTAL:	336	295	378	349	359	306	333	321	309	307	311	347	3951

EDGE-SILURIAN MCKENZIE COUNTY (API:053)

TEXACO INC.

OSCAR JONSRUD #1													
				NE NW 05-151-096	F# 11198	SOW: PNA	CUM-O: 4574	CUM-W: 34341	COMP: 01-30-1985				
NO. OF WELLS IN POOL: 1													
POOL TOTAL:	0	0	0	0	0	0	0	0	0	0	0	0	0
POOL TOTAL:	0	0	0	0	0	0	0	0	0	0	0	0	0
MCF TOTAL:	0	0	0	0	0	0	0	0	0	0	0	0	0

EIDSVOLD-MADISON BOTTINEAU COUNTY (API:009)

VERN O. LUND

TARALSETH #1-15													
				NW SE 15-162-079	F# 5134	SOW: PNA	CUM-O: 6783	CUM-W: 28959	COMP: 12-08-1971				
NO. OF WELLS IN POOL: 1													
POOL TOTAL:	0	0	0	0	0	0	0	0	0	0	0	0	0
POOL TOTAL:	0	0	0	0	0	0	0	0	0	0	0	0	0
MCF TOTAL:	0	0	0	0	0	0	0	0	0	0	0	0	0

EIGHTMILE-MADISON MCKENZIE COUNTY (API:053)

PAUL RANKIN

OYLOE STATE FEDERAL #1													
				NW SW 03-152-103	F# 11498	SOW: P	CUM-O: 180895	CUM-W: 132001	COMP: 07-26-1985				
R&LU: 8225	482 20	712 24	903 31	772 30	80 4	975 30	728 26	614 17	885 28	836 25	840 30	238 11	8065
SPACING: SW	487	452	818	570	176	862	508	310	752	796	567	137	6435
GAS IN MCF:	97	121	189	181	42	179	77	99	229	211	216	79	1720
NO. OF WELLS IN COUNTY: 1													
COUNTY TOTAL:	482	712	903	772	80	975	728	614	885	836	840	238	8065
COUNTY TOTAL:	487	452	818	570	176	862	508	310	752	796	567	137	6435
MCF TOTAL:	97	121	189	181	42	179	77	99	229	211	216	79	1720

MARSHALL & WINSTON, INC. WILLIAMS COUNTY (API:105)

TRENTON STATE #1													
				SE SW 36-153-103	F# 12352	SOW: PNA	CUM-O: 9671	CUM-W: 77807	COMP: 04-16-1988				
PAUL RANKIN													
AUNE #1-36													
				SE SE 36-153-103	F# 9738	SOW: P	CUM-O: 103864	CUM-W: 307222	COMP: 11-13-1982				
R&LU: 3014	365 31	326 29	343 29	361 30	355 31	285 30	290 22	160 13	0 7	0 0	0 0	469 18	2954
SPACING: SE	1445	1325	1262	1223	1414	1098	877	595	92	0	0	827	10158
GAS IN MCF:	323	466	484	319	386	340	277	135	54	15	30	351	3180
BERGSTROM FEDERAL STATE #1													
				C SE 03-152-103	F# 11495	SOW: P	CUM-O: 104549	CUM-W: 284229	COMP: 09-30-1985				
R&LU: 3361	522 29	429 29	447 31	361 30	325 31	150 17	269 20	266 27	262 28	163 21	23 4	0 0	3217
SPACING: SE	2889	2393	2524	2007	1652	1260	1899	2485	3122	2226	221	0	22678

OPERATOR-LEASE	JAN	FEB	MAR	APR	MAY	JUN	JUL	AUG	SEP	OCT	NOV	DEC	YR.CUM
CLARENCE JOHNSRUD #1-3				LT 5 03-152-103	F# 9518	SOW: P	CUM-O: 258511	CUM-W: 251974	COMP: 07-29-1982				
R&LU: 5961	533 17	583 24	501 26	573 26	583 26	523 21	574 26	500 22	561 23	568 27	478 19	123 5	6100
SPACING: NW	1054	1782	1840	1047	1079	1183	1296	1402	1858	1252	1696	251	15740
GAS IN MCF:	323	280	169	202	187	183	279	238	182	139	127	54	2363
GRACE OYLOE #1-4				NW SE 04-152-103	F# 10080	SOW: P	CUM-O: 108251	CUM-W: 150905	COMP: 05-23-1984				
R&LU: 2672	316 29	278 27	186 26	0 0	0 0	317 15	360 26	342 28	303 28	67 10	94 5	372 25	2635
SPACING: SE	1136	1165	608	0	0	415	1089	1173	1097	264	322	1110	8379
OYLOE STATE #1				NW NE 09-152-103	F# 11775	SOW: P	CUM-O: 188332	CUM-W: 175208	COMP: 12-28-1985				
R&LU: 8112	771 31	705 29	733 31	674 30	666 31	587 30	546 31	530 29	789 30	769 31	710 30	717 26	8197
SPACING: NE	1063	985	907	954	917	740	607	675	1132	1080	1034	982	11076
GAS IN MCF:	242	313	326	245	198	148	128	107	174	158	172	154	2365
V. J. OSTER #1				SW NE 03-152-103	F# 9991	SOW: SI	CUM-O: 71911	CUM-W: 132582	COMP: 04-18-1983				
RITTER, LABER & ASSOCIATES, INC.													

HOUSTON #41-4				NE NE 04-152-103	F# 9784	SOW: P	CUM-O: 110413	CUM-W: 243606	COMP: 11-06-1982				
R&LU: 2330	259 31	224 29	224 31	227 30	223 31	206 30	179 27	228 28	192 30	202 31	183 30	108 16	2455
SPACING: NE	1112	918	1054	981	975	995	861	1159	970	1046	793	497	11361
GAS IN MCF:	169	158	218	281	349	239	178	180	203	236	249	230	2690

SAMEDAN OIL CORP.

SANDVIK #11-1				NW NW 01-152-103	F# 11636	SOW: PNA	CUM-O: 64546	CUM-W: 170056	COMP: 09-21-1985				
NO. OF WELLS IN COUNTY: 9													
COUNTY TOTAL:	2766	2545	2434	2196	2152	2068	2218	2026	2107	1769	1488	1789	25558
COUNTY TOTAL:	8699	8568	8195	6212	6037	5691	6629	7489	8271	5868	4066	3667	79392
MCF TOTAL:	1057	1217	1197	1047	1120	910	862	660	613	548	578	789	10598

NO. OF WELLS IN POOL: 10													
POOL TOTAL:	3248	3257	3337	2968	2232	3043	2946	2640	2992	2605	2328	2027	33623
POOL TOTAL:	9186	9020	9013	6782	6213	6553	7137	7799	9023	6664	4633	3804	85827
MCF TOTAL:	1154	1338	1386	1228	1162	1089	939	759	842	759	794	868	12318

ELAND-LOGEPOLE STARK COUNTY (API:089)

 DUNCAN OIL, INC.

ELAND LODGEPOLE UNIT
 #####

C. J. STEFFAN #2-2				SW SW 02-139-097	F# 13785	SOW: WI	CUM-O: 75487	CUM-W: 227918	COMP: 07-01-1995				
FROEHLICH #1				SW NE 19-139-096	F# 13794	SOW: F	CUM-O: 1857984	CUM-W: 72	COMP: 07-18-1995				
R&LU: 511665	40370 31	37562 29	40068 31	38510 30	38715 31	37255 30	39227 31	43596 31	45364 30	47429 31	46600 30	57068 31	511764
SPACING: U	0	0	0	0	0	0	0	0	0	0	0	0	0
GAS IN MCF:	20829	19352	20300	21099	21553	20544	21772	24202	25403	26391	24308	30193	275946
GRUMAN FL #2-18				NE NW 18-139-096	F# 14185	SOW: P	CUM-O: 354502	CUM-W: 70289	COMP: 05-14-1996				
R&LU: 71479	4039 31	4546 27	4965 31	6346 30	7078 31	6871 30	7135 31	6734 31	6183 30	6050 31	5674 30	5687 31	71308
SPACING: U	1705	2180	1760	3702	4387	4615	5357	6271	5891	6440	6502	7239	56049
GAS IN MCF:	2611	3714	4439	4082	4449	4223	4413	4342	3928	3868	3428	3503	47000
HATTIE #1				NW SW 19-139-096	F# 13897	SOW: F	CUM-O: 1572363	CUM-W: 14075	COMP: 12-12-1995				
R&LU: 372595	33821 31	31891 29	34018 31	32684 30	32794 31	32141 30	33945 31	32888 31	30630 30	30410 31	30135 30	17305 25	372662
SPACING: U	0	0	0	0	0	0	0	0	2318	3327	4131	4272	14048
GAS IN MCF:	17551	16518	17328	17998	18351	17806	18923	18410	17347	17143	15932	9467	202774
K. R. #1-14				SW NE 14-139-097	F# 13758	SOW: F	CUM-O: 1591888	CUM-W: 54412	COMP: 10-01-1995				
R&LU: 139396	20629 31	15138 29	16076 31	14002 30	13103 31	11682 30	10835 31	10111 31	8281 30	7172 31	6213 30	6124 31	139366
SPACING: U	3921	1431	3075	3405	3636	4074	3397	5410	4274	3572	4170	4369	44734
GAS IN MCF:	10839	7961	8343	7872	7515	6778	6396	6164	4986	4420	3666	3695	78635
KADRMAS #3-1				SE SE 03-139-097	F# 13744	SOW: WI	CUM-O: 14482	CUM-W: 51507	COMP: 04-12-1995				
KLEIN #1-23				NE NE 23-139-097	F# 13745	SOW: F	CUM-O: 2302633	CUM-W: 41	COMP: 03-20-1995				
R&LU: 619571	53849 31	48500 29	50707 31	50034 30	51882 31	50437 30	52170 31	51516 31	51702 30	53799 31	52157 30	52825 31	619578
SPACING: U	0	0	0	0	0	0	0	0	0	0	0	0	0
GAS IN MCF:	27616	24792	25453	26948	28824	27551	28720	29150	28880	29942	27120	28032	333028
KNOPIK #1-11				NW NW 11-139-097	F# 13715	SOW: P	CUM-O: 726590	CUM-W: 163861	COMP: 12-22-1994				
R&LU: 49869	4299 20	3743 27	2926 31	4429 30	4652 31	4387 30	4491 31	4376 31	4156 30	4351 31	4022 30	4050 31	49882
SPACING: U	6556	5925	4425	8412	10202	10398	10290	9785	10863	11202	11717	10746	110521
GAS IN MCF:	2552	2390	2505	2900	3094	2916	3022	2919	2799	2890	2619	2595	33201

OPERATOR-LEASE	JAN	FEB	MAR	APR	MAY	JUN	JUL	AUG	SEP	OCT	NOV	DEC	YR.CUM
LR #1-10				NE SE 10-139-097	F# 13731	SOW: WI	CUM-O: 11663	CUM-W: 26	COMP: 07-23-1995				
PATTERSON #1-24				NW SE 24-139-097	F# 13751	SOW: WI	CUM-O: 6279	CUM-W: 11378	COMP: 06-18-1995				
PATTERSON LAKE #41-13				NE NE 13-139-097	F# 13788	SOW: F	CUM-O: 477581	CUM-W: 361	COMP: 04-12-1996				
R&LU: 116428	10375 31	9880 29	10177 31	9944 30	9839 31	9451 30	9404 31	8908 31	9287 30	9301 31	9724 30	10105 31	116395
SPACING: U	0	0	0	0	0	0	0	0	0	0	0	0	0
GAS IN MCF:	5796	5471	5573	5787	5879	5601	5621	5402	5619	5630	5450	5781	67610
PRIVRATSKY #12A-3				NW SE 12-139-097	F# 13819	SOW: P	CUM-O: 210043	CUM-W: 107286	COMP: 10-14-1995				
R&LU: 9635	1358 31	854 25	740 31	760 28	760 31	604 30	830 30	774 31	738 30	703 31	747 30	759 31	9627
SPACING: U	347	169	6	7410	11669	11445	12576	11837	10790	11264	10985	11473	99971
GAS IN MCF:	1306	927	991	950	1030	1022	1151	1034	999	1000	974	1014	12398
PRIVRATSKY #2-12				SW NW 12-139-097	F# 13773	SOW: F	CUM-O: 509589	CUM-W: 53390	COMP: 05-26-1995				
R&LU: 40095	6336 31	2969 29	4444 30	5391 29	3799 31	3587 30	3303 31	1917 31	1843 30	2168 31	2150 30	2061 31	39968
SPACING: U	4505	1472	3718	5792	3576	2356	3013	2530	2054	2085	2023	2709	35833
GAS IN MCF:	3823	2068	2828	3347	2672	3105	2817	1645	1594	1792	1676	1691	29058
RANCHOS #1				SW NW 24-139-097	F# 13755	SOW: F	CUM-O: 2141819	CUM-W: 0	COMP: 05-13-1995				
R&LU: 592632	49438 31	46599 29	48584 31	48475 30	49772 31	48213 30	49843 31	49307 31	50390 30	51586 31	50070 30	50365 31	592642
SPACING: U	0	0	0	0	0	0	0	0	0	0	0	0	0
GAS IN MCF:	25405	23843	24414	26127	27676	26362	27467	27926	28163	28736	26058	26754	318931
RIDL #1-11				NW SE 11-139-097	F# 13724	SOW: P	CUM-O: 661521	CUM-W: 154686	COMP: 03-25-1995				
R&LU: 68856	6492 31	7076 29	8303 31	6396 27	4273 31	3642 30	3479 14	6347 31	6146 30	5959 31	5543 30	5161 31	68817
SPACING: U	6412	8932	9606	7415	4893	5722	4848	12544	11444	11947	11984	11313	107060
GAS IN MCF:	3902	4125	4783	3823	2928	3144	2593	4013	3917	3840	3375	3302	43745
ROLLER #1-24				SW NE 24-139-097	F# 13886	SOW: F	CUM-O: 1122379	CUM-W: 27686	COMP: 12-19-1995				
R&LU: 246523	20359 31	18413 29	19923 31	20583 30	19392 31	19023 30	20189 31	21281 31	18422 30	20342 31	25128 30	23506 31	246561
SPACING: U	22	43	178	513	836	1837	1697	2913	1934	3715	6538	7252	27478
GAS IN MCF:	10583	9563	10153	11198	10903	10526	11270	11963	10620	11523	13396	12657	134355
STEFFAN #1-14				NE SW 14-139-097	F# 13783	SOW: F	CUM-O: 1852496	CUM-W: 37923	COMP: 06-23-1995				
R&LU: 308318	34163 31	28812 29	30951 31	29401 30	26435 31	26031 30	25215 31	23448 31	21828 30	21861 31	20300 30	19843 31	308288
SPACING: U	1513	550	890	2634	2282	3131	3668	4287	2863	5401	5191	4076	36486
GAS IN MCF:	17778	14818	17255	15452	14821	14443	14076	13446	12403	12332	10697	10714	168235
VICTOR #1-19				SW SE 19-139-096	F# 14254	SOW: P	CUM-O: 226401	CUM-W: 106597	COMP: 09-23-1997				
R&LU: 62709	3595 31	3544 29	3780 31	5813 30	5739 31	5406 30	6186 31	5813 31	5397 30	5472 31	5587 30	6392 31	62724
SPACING: U	621	387	391	7481	10335	10856	11198	11128	11770	10721	10957	9677	95522
GAS IN MCF:	2420	2351	2477	3694	3723	3494	3955	3764	3551	3594	3442	3932	40397
NO. OF WELLS IN UNIT: 18													
UNIT TOTAL:	289123	259527	275662	272768	268233	258730	266252	267016	260367	266603	264050	261251	3209582
UNIT TOTAL:	25602	21089	24049	46764	51816	54434	56044	66705	64201	69674	74198	73126	627702
MCF TOTAL:	153011	137893	146842	151277	153418	147515	152196	154380	150209	153101	142141	143330	1785313

NO. OF WELLS IN POOL: 18													
POOL TOTAL:	289123	259527	275662	272768	268233	258730	266252	267016	260367	266603	264050	261251	3209582
POOL TOTAL:	25602	21089	24049	46764	51816	54434	56044	66705	64201	69674	74198	73126	627702
MCF TOTAL:	153011	137893	146842	151277	153418	147515	152196	154380	150209	153101	142141	143330	1785313

ELAND-TYLER STARK COUNTY (API:089)

 ENCORE OPERATING, L.P.

MOI PATTERSON LAKE #11-7				SW NW 07-139-096	F# 14308	SOW: P	CUM-O: 49185	CUM-W: 304	COMP: 09-13-1997				
R&LU: 9093	873 31	783 29	766 31	752 30	822 31	748 30	779 28	789 31	710 30	721 31	887 30	430 31	9060
SPACING: NW	0	5	3	0	0	0	0	0	0	0	0	0	8

NO. OF WELLS IN POOL: 1													
POOL TOTAL:	873	783	766	752	822	748	779	789	710	721	887	430	9060
POOL TOTAL:	0	5	3	0	0	0	0	0	0	0	0	0	8
MCF TOTAL:	0	0	0	0	0	0	0	0	0	0	0	0	0

ELEVEN BAR-RED RIVER SLOPE COUNTY (API:087)

 H. L. HUNT

NPRR "A" #1				NE SW 09-136-101	F# 4075	SOW: PNA	CUM-O: 399711	CUM-W: 612665	COMP: 07-26-1966				
HUNT OIL CO.													

OPERATOR-LEASE	JAN	FEB	MAR	APR	MAY	JUN	JUL	AUG	SEP	OCT	NOV	DEC	YR.CUM
U.S.A. 8 #1													
				NE SW 08-136-101	F# 4119	SOW: PNA	CUM-O: 265781	CUM-W: 743617	COMP: 09-22-1966				
NO. OF WELLS IN POOL: 2													
POOL TOTAL:	0	0	0	0	0	0	0	0	0	0	0	0	0
POOL TOTAL:	0	0	0	0	0	0	0	0	0	0	0	0	0
MCF TOTAL:	0	0	0	0	0	0	0	0	0	0	0	0	0

ELIDAH-GUNTON MCKENZIE COUNTY (API:053)

GEOLINEAR CO.

BECKEN #1				NE NE 07-151-097	F# 9363	SOW: PNA	CUM-O: 389	CUM-W: 1170	COMP: 03-12-1988
NO. OF WELLS IN POOL: 1									
POOL TOTAL:	0	0	0	0	0	0	0	0	0
POOL TOTAL:	0	0	0	0	0	0	0	0	0
MCF TOTAL:	0	0	0	0	0	0	0	0	0

ELK-DUPEROW MCKENZIE COUNTY (API:053)

CONOCO, INC.

HELGESON HOEHN 22 #1				SE NW 13-152-102	F# 11503	SOW: PNA	CUM-O: 300503	CUM-W: 27667	COMP: 09-16-1985
HOEHN 13 #1				NE NE 13-152-102	F# 10162	SOW: PNA	CUM-O: 11	CUM-W: 0	COMP: 04-21-1991
DEPCO, INC.									

ROD #21-17 MCKENZIE COUNTY (API:053)

HEADINGTON OIL LIMITED PARTNERSHIP

SIMPSON #9-32				SW NE 09-151-102	F# 9667	SOW: P	CUM-O: 63930	CUM-W: 78077	COMP: 11-24-1982				
R&LU: 2344	259 31	235 29	232 31	235 28	130 22	204 25	220 31	203 31	190 30	198 25	134 16	158 20	2398
SPACING: NE	234	223	225	212	107	237	278	247	205	247	160	193	2568
GAS IN MCF:	406	366	363	348	162	307	311	249	216	238	125	147	3238

WESTPORT OIL & GAS CO., INC.

HELGESON-HOEHN #1				SE NW 13-152-102	F# 9606	SOW: P	CUM-O: 93618	CUM-W: 403093	COMP: 10-21-1990				
R&LU: 5978	458 27	579 29	607 31	445 23	451 27	542 29	388 21	578 31	425 25	562 31	463 28	527 31	6025
SPACING: NW	5067	4401	3904	3398	2773	4206	2358	3110	3428	4735	3805	4230	45415
GAS IN MCF:	83	179	149	121	120	196	124	150	109	245	133	75	1684
NO. OF WELLS IN POOL: 5													
POOL TOTAL:	717	814	839	680	581	746	608	781	615	760	597	685	8423
POOL TOTAL:	5301	4624	4129	3610	2880	4443	2636	3357	3633	4982	3965	4423	47983
MCF TOTAL:	489	545	512	469	282	503	435	399	325	483	258	222	4922

ELK-MADISON MCKENZIE COUNTY (API:053)

ANR PRODUCTION CO.

PESEK STATE #10-23				NW SW 10-151-102	F# 10060	SOW: PNA	CUM-O: 41316	CUM-W: 127522	COMP: 03-17-1983
APACHE CORP.									
GRIFFITH "A" #1				SE SE 33-152-102	F# 8766	SOW: PNA	CUM-O: 69949	CUM-W: 129028	COMP: 09-27-1981
BURNETT ENERGY INC.									

ECKERT FOUNDATION #22-14X				SW SW 22-152-102	F# 8087	SOW: P	CUM-O: 110471	CUM-W: 144451	COMP: 03-30-1981				
R&LU: 1476	159 25	119 20	142 21	157 18	144 8	0 0	0 0	39 9	129 30	43 10	128 30	132 31	1192
SPACING: SW	658	558	660	584	249	0	0	450	900	300	900	930	6189
GAS IN MCF:	100	100	100	100	50	0	0	100	100	100	100	100	950
JENNIE HANSON #27-11				NW NW 27-152-102	F# 8973	SOW: P	CUM-O: 91811	CUM-W: 156663	COMP: 12-11-1981				
R&LU: 2553	210 6	385 19	232 11	203 9	230 17	307 19	182 12	103 9	0 2	461 23	176 7	199 12	2688
SPACING: NW	358	566	488	493	545	642	506	263	111	982	295	360	5609
GAS IN MCF:	106	121	43	54	28	83	59	27	2	130	40	10	703

OPERATOR-LEASE	JAN	FEB	MAR	APR	MAY	JUN	JUL	AUG	SEP	OCT	NOV	DEC	YR.CUM

OLAF ROD #1-8													
R&LU: 2850	244 28	166 12	270 27	269 26	252 23	248 28	240 30	261 30	255 24	178 12	106 7	351 18	2840
SPACING: SW	545	157	582	560	616	585	509	549	423	401	196	513	5636
GAS IN MCF:	100	100	100	100	100	100	100	100	100	100	50	75	1125
CONDOR PETROLEUM, INC.													

JOHNSON #1-9													
R&LU: 3909	346 30	301 29	315 31	329 28	350 31	331 30	285 23	341 28	310 29	308 31	291 30	307 31	3814
SPACING: NW	919	732	913	945	1051	953	896	1010	908	911	830	847	10915
GAS IN MCF:	126	106	175	156	249	224	170	211	216	215	171	208	2227
CONOCO, INC.													

BARROWS "B" #1													
HELGESON HOEHN 22 #1													
HOEHN #1													
LINK "A" #1													
LINK "B" #1													
MURRAY MONSON #1													
NELSON "B" #1													
NOVAK 35 #1													
NOWSTRUP #1													
PAPINEAU #1													
ROEN #1													
DEPCO, INC.													

ROD #21-17													
ENERGY EQUITY COMPANY													

ROEN #14-1													
R&LU: 1226	135 31	96 23	116 18	133 21	129 24	105 26	138 24	104 20	113 16	116 21	115 22	100 19	1400
SPACING: NE	91	69	84	97	86	74	76	90	76	81	100	68	992
GAS IN MCF:	114	244	226	198	208	194	107	50	181	202	189	113	2026
H & R WELL SERVICES, INC.													

PAPINEAU 13 #1													
R&LU: 4894	505 30	294 24	581 31	496 30	478 31	451 30	437 31	412 31	212 13	507 31	325 21	379 30	5077
SPACING: SW	2129	1023	1681	1414	1366	931	1207	1160	466	1097	971	1008	14453
GAS IN MCF:	100	100	100	100	100	100	100	100	100	100	100	100	1200
WAHLSTROM #1													
HEADINGTON OIL LIMITED PARTNERSHIP													

JOHNSON #4-34													
R&LU: 4737	452 31	430 29	421 31	340 27	181 15	336 22	496 31	435 31	400 30	449 30	516 27	566 31	5022
SPACING: SE	778	721	858	672	387	500	778	833	747	825	781	916	8796
GAS IN MCF:	282	242	223	180	83	132	197	193	150	181	214	231	2308
NOVAK #1-25													
NOVAK #25-11													
R&LU: 4902	317 31	286 29	361 19	442 30	418 31	407 30	348 26	395 29	505 30	447 31	437 30	485 31	4848
SPACING: NW	787	795	754	1146	1075	886	727	733	976	897	760	821	10357
GAS IN MCF:	322	292	266	388	403	386	351	377	412	392	386	445	4420
NOVAK #25-31													
R&LU: 3299	311 31	277 29	289 31	296 22	379 31	323 30	305 31	296 31	314 30	306 31	279 29	304 31	3679
SPACING: NE	428	394	461	505	534	437	342	408	406	339	335	467	5056
GAS IN MCF:	276	254	271	293	429	386	390	341	287	347	422	510	4206

OPERATOR-LEASE	JAN	FEB	MAR	APR	MAY	JUN	JUL	AUG	SEP	OCT	NOV	DEC	YR.CUM
NOVAK #41X-26R R&LU: 260 SPACING: NE GAS IN MCF:	81 3	0 0	0 0	0 0	0 0	0 0	0 0	0 0	0 0	0 0	0 0	0 0	81
	91	0	0	0	0	0	0	0	0	0	0	0	91
	70	0	0	0	0	0	0	0	0	0	0	0	70
PESEK #10-12 R&LU: 4921 SPACING: NW GAS IN MCF:	573 31	539 29	554 31	584 30	581 30	216 27	315 19	428 28	419 30	438 31	216 15	293 25	5156
	892	807	804	908	856	536	649	925	809	675	193	549	8603
	274	270	251	285	306	144	136	169	215	214	84	112	2460
SIMPSON #9-32													
LANDTECH ENTERPRISES LTD. CO.													
ELK DISPOSAL-WHALSTROM #10-2													
MAIN ENERGY, INC.													
EASON ECKERT FOUNDATION #1-21													
MISSOURI RIVER ROYALTY CORP.													
MONSON #1													
ORYX ENERGY CO.													
A. BROSTUEN #1													
A. BROSTUEN "A" #1													
L. PAPINEAU #1													
L. PAPINEAU #2													
O'CONNOR-IVERSON "A" UNIT #1													
O'CONNOR-IVERSON UNIT #1													
PAUL RANKIN													
D. M. IVERSON #1-31 R&LU: 1196 SPACING: SW GAS IN MCF:	0 0	0 0	35 0	173 28	183 16	132 27	128 17	137 17	140 14	133 15	57 4	0 0	1118
	0	0	14	209	407	997	650	695	570	631	160	0	4333
	0	0	11	38	53	42	47	48	54	44	17	0	354
D. M. IVERSON "A" #1 R&LU: 4639 SPACING: NW GAS IN MCF:	363 25	373 27	350 31	359 26	357 28	303 28	314 27	376 29	314 27	332 29	330 15	304 28	4075
	592	906	942	918	922	889	892	1014	816	996	463	866	10216
	65	112	111	79	104	95	115	132	122	97	98	69	1199
ERICKSON "A" #1													
GARRISON IV STATE #1													
GARRISON IV STATE #2													
IVERSON "C" #1A R&LU: 4609 SPACING: NE GAS IN MCF:	449 31	438 29	441 31	414 30	425 31	363 30	402 31	371 31	368 30	313 24	390 17	434 31	4808
	538	624	594	556	583	530	526	603	553	497	604	516	6724
	162	96	120	127	132	133	175	143	134	142	138	111	1613
IVERSON STATE #1-36													
IVERSON STATE "A" #1													
L. PAPINEAU U.S.A. #1 R&LU: 2850 SPACING: NW	344 31	294 29	307 31	273 30	261 27	313 30	275 31	266 31	235 30	181 31	0 0	0 0	2749
	1782	1453	1493	1135	1239	1383	1356	1245	1186	928	0	0	13200
LINDSLEY-IVERSON #1 R&LU: 599 SPACING: SE GAS IN MCF:	0 0	220 19	26 18	0 0	0 0	0 0	0 0	54 6	135 14	113 31	55 25	0 0	603
	0	244	260	0	0	0	0	311	1251	1059	152	0	3277
	0	35	6	0	0	0	0	17	40	43	16	0	157
R. G. HICKS #1 R&LU: 3663 SPACING: SW GAS IN MCF:	261 24	439 27	390 27	285 22	377 29	296 24	333 27	328 26	316 25	331 26	249 17	339 25	3944
	942	818	789	613	825	740	859	796	783	863	544	726	9298
	92	83	96	83	107	100	136	116	106	113	85	79	1196

OPERATOR-LEASE	JAN	FEB	MAR	APR	MAY	JUN	JUL	AUG	SEP	OCT	NOV	DEC	YR.CUM
RIGEL, INC.													
HART-LADD COLE #1-32				NE NE 32-152-102	F# 9666	SOW: PNA	CUM-O: 33255	CUM-W: 49111	COMP: 02-27-1983				
ROEMER OIL CO.													
MONSON "B" #1				NE NW 33-152-102	F# 8795	SOW: PNA	CUM-O: 54614	CUM-W: 88121	COMP: 11-01-1981				
RONALD M. SANNES													
SIMPSON #3-14				SW SW 03-151-102	F# 9260	SOW: SI	CUM-O: 84822	CUM-W: 154871	COMP: 08-12-1982				
R&LU: 322	164 14	154 12	2 1	0 0	5 1	0 0	0 0	0 0	0 0	0 0	0 0	0 0	325
SPACING: SW	888	768	26	0	9	0	0	0	0	0	0	0	1691
GAS IN MCF:	0	77	0	0	0	0	0	0	0	0	0	0	77
SAGE ENERGY CO.													
FLB-MONSON #14-27				SW SW 27-152-102	F# 10487	SOW: PNA	CUM-O: 16911	CUM-W: 86155	COMP: 02-09-1984				
PAPINEAU 32 #1				SW SW 32-152-102	F# 10153	SOW: PNA	CUM-O: 25933	CUM-W: 53519	COMP: 07-08-1983				
SIMONIEG #32-1				E2 SE 32-152-102	F# 10075	SOW: PNA	CUM-O: 20609	CUM-W: 95518	COMP: 05-06-1983				
TOM BROWN, INC.													
ROD #8-41				NE NE 08-151-102	F# 10524	SOW: PNA	CUM-O: 42619	CUM-W: 135794	COMP: 01-05-1984				
SIMPSON #3-12				SW NW 03-151-102	F# 9705	SOW: PNA	CUM-O: 20823	CUM-W: 56170	COMP: 01-02-1983				
WESTPORT OIL & GAS CO., INC.													
BARROWS "A" #1				NE SE 23-152-102	F# 10046	SOW: PNA	CUM-O: 101445	CUM-W: 103475	COMP: 04-22-1983				
GREEN 18 #1				NE SW 18-152-101	F# 10378	SOW: P	CUM-O: 131640	CUM-W: 94993	COMP: 01-27-1984				
R&LU: 5837	405 25	488 29	529 30	503 30	506 31	500 30	496 31	483 31	468 30	481 31	459 29	493 31	5811
SPACING: SW	380	496	510	497	507	504	519	515	474	503	421	484	5810
GAS IN MCF:	232	309	326	366	430	526	357	358	303	353	394	280	4234
MONSON #1				E2 NE 02-151-102	F# 10747	SOW: P	CUM-O: 320513	CUM-W: 26379	COMP: 05-13-1984				
R&LU: 13873	1189 31	1115 29	1179 31	1160 30	1181 30	1121 30	1176 31	1136 31	1071 30	1181 31	1113 29	1207 31	13829
SPACING: NE	139	155	150	125	135	137	108	154	126	102	141	112	1584
GAS IN MCF:	984	885	1076	966	995	1158	1123	1039	1053	870	901	921	11971
NO. OF WELLS IN POOL: 59													
POOL TOTAL:	6508	6414	6540	6416	6437	5752	5870	5965	5704	6318	5242	5893	73059
POOL TOTAL:	12937	11286	12063	11377	11392	10724	10600	11754	11581	12087	7846	9183	132830
MCF TOTAL:	3405	3426	3501	3513	3777	3803	3563	3521	3575	3643	3405	3364	42496
ELK-RED RIVER													

BURLINGTON RESOURCES OIL & GAS COMPANY													
MCKENZIE COUNTY (API:053)													

CROWFLY #17-10				NW SE 17-152-102	F# 10110	SOW: PNA	CUM-O: 242	CUM-W: 88	COMP: 07-04-1983				
BURNETT ENERGY INC.													
ECKERT FOUNDATION #22-14X				SW SW 22-152-102	F# 8087	SOW: P	CUM-O: 2846	CUM-W: 1367	COMP: 05-30-2000				
R&LU: 2511	0 0	0 0	0 0	0 0	116 7	594 30	436 28	339 30	435 30	339 10	333 30	254 31	2846
SPACING: SW	0	0	0	0	80	119	203	72	249	192	278	174	1367
GAS IN MCF:	0	0	0	0	295	1011	816	556	734	506	581	504	5003
CONOCO, INC.													
ANITA MONSON #1				NW SW 35-152-102	F# 9203	SOW: PNA	CUM-O: 65210	CUM-W: 118243	COMP: 03-13-1982				
BARROWS "B" #1				C SW 24-152-102	F# 9420	SOW: PNA	CUM-O: 9097	CUM-W: 32368	COMP: 07-09-1982				
HOEHN 13 #1				NE NE 13-152-102	F# 10162	SOW: PNA	CUM-O: 152770	CUM-W: 218719	COMP: 08-04-1983				
LINK "A" #1				SE NE 34-152-102	F# 8673	SOW: PNA	CUM-O: 82369	CUM-W: 84520	COMP: 08-13-1981				

OPERATOR-LEASE	JAN	FEB	MAR	APR	MAY	JUN	JUL	AUG	SEP	OCT	NOV	DEC	YR.CUM
LINK "B" #1				SW NW 35-152-102	F# 6790	SOW: PNA	CUM-O: 1276	CUM-W: 859	COMP: 08-09-1979				
ENERGY EQUITY COMPANY													
ROEN #10-1				SE SE 10-152-102	F# 10365	SOW: P	CUM-O: 94597	CUM-W: 48974	COMP: 02-28-1984				
R&LU: 2811	255 29	269 29	276 31	245 30	255 30	228 22	271 31	212 24	282 29	285 31	230 27	255 31	3063
SPACING: S2	269	273	262	283	331	326	261	246	78	245	250	267	3091
ROEN #14-1				C NE 14-152-102	F# 9104	SOW: PNA	CUM-O: 74237	CUM-W: 108333	COMP: 03-31-1982				
HEADINGTON OIL LIMITED PARTNERSHIP													
NOVAK #1-25				NE SW 25-152-102	F# 8240	SOW: P	CUM-O: 99231	CUM-W: 260503	COMP: 02-17-1982				
R&LU: 17585	0 0	0 0	0 0	0 0	0 0	0 0	0 0	0 0	253 3	5221 23	6678 28	6061 31	18213
SPACING: S2	0	0	0	0	0	0	0	0	0	2488	4691	5417	12596
GAS IN MCF:	0	0	0	0	0	0	0	0	0	3777	5196	5571	14544
SUPERIOR OIL CO.													
STATE #16-1				SW SW 16-152-102	F# 10240	SOW: DRY	CUM-O: 157	CUM-W: 0	COMP: 10-17-1983				
WESTPORT OIL & GAS CO., INC.													
CUTLIP #1				NE SW 11-152-102	F# 9653	SOW: SI	CUM-O: 433979	CUM-W: 437819	COMP: 09-20-1982				
R&LU: 230	0 0	0 0	0 0	0 0	0 0	0 0	0 0	0 0	231 1	0 0	0 0	0 0	231
SPACING: S2	0	0	0	0	0	0	0	0	62	0	0	0	62
HELGESON-HOEHN #1				SE NW 13-152-102	F# 9606	SOW: PNA	CUM-O: 139804	CUM-W: 303831	COMP: 09-11-1982				
NOVAK #1				NW SE 35-152-102	F# 9618	SOW: PNA	CUM-O: 225482	CUM-W: 237886	COMP: 12-20-1982				
NO. OF WELLS IN POOL: 14													
POOL TOTAL:	255	269	276	245	371	822	707	551	1201	5845	7241	6570	24353
POOL TOTAL:	269	273	262	283	411	445	464	318	389	2925	5219	5858	17116
MCF TOTAL:	0	0	0	0	295	1011	816	556	734	4283	5777	6075	19547
ELK-STONEWALL MCKENZIE COUNTY (API:053)													

BURLINGTON RESOURCES OIL & GAS COMPANY													
CROWFLY #17-10				NW SE 17-152-102	F# 10110	SOW: PNA	CUM-O: 76141	CUM-W: 8634	COMP: 07-01-1983				
CONOCO, INC.													
BARROWS "B" #1				C SW 24-152-102	F# 9420	SOW: PNA	CUM-O: 11543	CUM-W: 52358	COMP: 06-04-1983				
BARROWS "C" #1				SE SE 23-152-102	F# 9006	SOW: PNA	CUM-O: 123218	CUM-W: 161128	COMP: 01-28-1982				
HEADINGTON OIL LIMITED PARTNERSHIP													
NOVAK #1-25				NE SW 25-152-102	F# 8240	SOW: PNA	CUM-O: 4160	CUM-W: 3010	COMP: 06-06-1992				
NOVAK #25-31				NW NE 25-152-102	F# 10675	SOW: PNA	CUM-O: 9426	CUM-W: 14455	COMP: 05-21-1984				
NOVAK #26-41				NE NE 26-152-102	F# 9948	SOW: SI	CUM-O: 339716	CUM-W: 5832	COMP: 03-16-1983				
R&LU: 2480	804 31	911 29	579 17	0 0	0 0	0 0	0 0	0 0	0 0	0 0	0 0	0 0	2294
SPACING: E2	0	56	0	0	0	0	0	0	0	0	0	0	56
GAS IN MCF:	1470	1696	918	0	0	0	0	0	0	0	0	0	4084
NOVAK #41X-26R				NE NE 26-152-102	F# 14913	SOW: P	CUM-O: 20131	CUM-W: 1489	COMP: 03-22-2000				
R&LU: 19937	0 0	0 0	1017 14	2633 30	2731 31	2605 30	2645 31	1221 19	2126 30	1947 31	1888 29	1318 26	20131
SPACING: E2	0	0	483	143	85	40	25	408	168	70	57	10	1489
GAS IN MCF:	0	0	2053	5889	5361	5657	6414	2425	3888	3332	3209	2148	40376
SIMPSON #9-32				SW NE 09-151-102	F# 9667	SOW: P	CUM-O: 25802	CUM-W: 28279	COMP: 07-03-1992				
R&LU: 11107	1224 31	1114 29	1099 31	1114 28	619 22	968 25	1043 31	960 31	902 30	939 25	637 16	738 20	11357
SPACING: E2	1309	1250	1262	1190	601	1329	1556	1382	1152	1384	900	1080	14395
GAS IN MCF:	894	804	798	765	355	676	684	550	473	523	277	324	7123
WESTPORT OIL & GAS CO., INC.													

OPERATOR-LEASE	JAN	FEB	MAR	APR	MAY	JUN	JUL	AUG	SEP	OCT	NOV	DEC	YR.CUM
NOVAK #1				NW SE 35-152-102	F# 9618	SOW: P	CUM-O: 232906	CUM-W: 102106	COMP: 06-29-1991				
R&LU: 8298	846 31	775 29	747 27	810 30	831 31	702 30	663 29	704 31	647 30	622 31	588 28	350 18	8285
SPACING: S2	1826	1667	1478	1575	1088	1619	1068	1076	983	962	946	642	14930
GAS IN MCF:	533	606	698	848	991	821	639	751	584	940	703	416	8530
NO. OF WELLS IN POOL: 9													
POOL TOTAL:	2874	2800	3442	4557	4181	4275	4351	2885	3675	3508	3113	2406	42067
POOL TOTAL:	3135	2973	3223	2908	1774	2988	2649	2866	2303	2416	1903	1732	30870
MCF TOTAL:	2897	3106	4467	7502	6707	7154	7737	3726	4945	4795	4189	2888	60113

ELKHORN RANCH-BAKKEN BILLINGS COUNTY (API:007)

AXEM RESOURCES, INC.

BLACKTAIL FEDERAL #15-33H SW SE 33-143-101 F# 12747 SOW: PNA CUM-O: 3841 CUM-W: 944 COMP: 04-12-1990

BASIC EARTH SCIENCE SYSTEMS, INC.

BLACKTAIL FEDERAL #1-13 SE SE 13-143-102 F# 8487 SOW: PNA CUM-O: 150222 CUM-W: 1309 COMP: 08-11-1981

FEDERAL #16-7H SE SE 07-143-101 F# 13123 SOW: PNA CUM-O: 15642 CUM-W: 654 COMP: 06-01-1991

KORDON #4-8 NW NW 08-143-101 F# 6158 SOW: PNA CUM-O: 64030 CUM-W: 1135 COMP: 12-18-1977

BROOKS EXPLORATION INC.

BN #1-23 NW NE 23-143-102 F# 8363 SOW: PNA CUM-O: 99090 CUM-W: 7483 COMP: 02-11-1984

BURLINGTON RESOURCES OIL & GAS COMPANY

RE MOI ELKHORN RANCH #13-21H NW SW 21-143-101 F# 12162 SOW: PNA CUM-O: 35004 CUM-W: 1569 COMP: 06-15-1988

BURLINGTON RESOURCES OIL & GAS COMPANY LP

FEDERAL #19-1 SE SW 19-144-101 F# 9492 SOW: PNA CUM-O: 335303 CUM-W: 50579 COMP: 10-06-1982

FEDERAL #19-4 SE NW 19-144-101 F# 12050 SOW: PNA CUM-O: 65466 CUM-W: 5352 COMP: 03-08-1987

FEDERAL #7-1 NE NW 07-143-101 F# 8705 SOW: PNA CUM-O: 88606 CUM-W: 1861 COMP: 03-26-1982

MOI #13-3H NW SW 03-143-102 F# 12736 SOW: PNA CUM-O: 170865 CUM-W: 2479 COMP: 12-04-1989

MOI #13-35RH NW SW 35-144-102 F# 12932 SOW: PNA CUM-O: 100953 CUM-W: 1561 COMP: 07-20-1990

MOI #21-11 NE NW 11-143-102 F# 11876 SOW: PNA CUM-O: 199237 CUM-W: 2546 COMP: 03-14-1986

MOI #41-9H NE NE 09-143-102 F# 12766 SOW: PNA CUM-O: 24229 CUM-W: 1260 COMP: 05-22-1990

MOI #43-3H NE SE 03-143-102 F# 12632 SOW: PNA CUM-O: 70615 CUM-W: 341 COMP: 06-12-1989

MOI #44-23H SE SE 23-143-102 F# 12511 SOW: PNA CUM-O: 35546 CUM-W: 435 COMP: 10-23-1988

MOI #44-35H SE SE 35-144-102 F# 11877 SOW: PNA CUM-O: 221495 CUM-W: 4142 COMP: 11-14-1989

CENEX HARVEST STATES COOPERATIVES

FEDERAL #2-31H NW NE 31-144-101 F# 13124 SOW: PNA CUM-O: 27942 CUM-W: 625 COMP: 04-15-1991

CHEVRON USA, INC.

GULF-SUNBEHM USA #1-5 NW NW 05-143-101 F# 5964 SOW: PNA CUM-O: 62245 CUM-W: 1007 COMP: 02-13-1977

CITATION OIL & GAS CORP.

FEDERAL #8-9 SW NE 09-143-101 F# 12767 SOW: PNA CUM-O: 57693 CUM-W: 1999 COMP: 02-28-1990

FLYING J OIL & GAS, INC.

FEDERAL #14-9H SE SW 09-143-101 F# 13194 SOW: F CUM-O: 77931 CUM-W: 4083 COMP: 07-17-1991

R&LU: 7771 731 31 614 28 752 31 531 22 674 29 709 30 704 31 617 30 593 25 721 31 679 30 680 31 8005

SPACING: W2# 68 97 50 50 28 76 62 73 59 92 98 74 827

GAS IN MCF: 1452 1202 1569 983 1393 1465 1455 1274 1031 1343 1255 1212 15634

OPERATOR-LEASE	JAN	FEB	MAR	APR	MAY	JUN	JUL	AUG	SEP	OCT	NOV	DEC	YR.CUM
FEDERAL #6-1													
J.P. OIL COMPANY, INC.													
ELKHORN FEDERAL #1													
ELKHORN FEDERAL #2													
R&LU: 3408	0 0	203 15	421 31	402 30	433 31	345 30	311 30	284 31	273 30	258 31	264 30	72 12	3266
SPACING: E2#	0	15	0	0	0	2	48	2	2	28	0	0	97
GAS IN MCF:	0	781	1127	1123	1180	1127	1089	1007	1036	1030	980	344	10824
ELKHORN FEDERAL #4													
R&LU: 155	0 0	0 0	0 0	1 1	0 0	0 0	0 0	0 0	0 0	0 0	0 0	0 0	1
SPACING: SEC#	0	0	0	0	0	0	0	0	0	0	0	0	0
JERRY CHAMBERS EXPLORATION CO.													
BLACKTAIL FEDERAL #1-28													
BLACKTAIL FEDERAL #1-30													
BLACKTAIL UNIT #1-27													
BLACKTAIL UNIT #2-27													
USA #1-24													
MERIDIAN OIL, INC.													
ELKHORN USA #1-5													
MISSOURI BASIN WELL SERVICE, INC.													
BLACKTAIL FED. #1-20													
R&LU: 662	21 31	96 29	70 31	121 30	88 31	58 30	45 31	44 31	75 30	34 31	58 30	12 31	722
SPACING: SE	0	0	0	0	0	0	0	0	0	0	0	0	0
BLACKTAIL FEDERAL #2-28													
BLACKTAIL FEDERAL #3-19													
R&LU: 1679	211 31	184 29	100 31	142 30	117 31	168 30	90 31	94 31	204 30	140 31	38 3	78 31	1566
SPACING: SW	0	0	0	0	0	0	0	0	0	0	0	0	0
BLACKTAIL FEDERAL BN #1-25													
R&LU: 830	115 31	67 29	226 31	53 30	10 31	5 1	72 31	40 31	32 30	50 31	60 30	35 31	765
SPACING: NE	0	0	0	0	0	0	0	0	0	0	0	0	0
ELKHORN STATE #6													
STATE #2-16													
R&LU: 846	56 31	194 29	151 31	90 30	93 31	50 30	30 31	32 31	26 30	47 31	75 30	58 31	902
SPACING: NW	0	0	0	0	0	0	0	0	0	0	0	0	0
GAS IN MCF:	100	248	192	148	103	79	67	83	61	100	67	125	1373
PRIDE ENERGY, AN OKLAHOMA GEN. PRTNSP.													
BLACKTAIL FEDERAL #5-13													
R&LU: 1303	184 31	162 29	140 31	134 31	72 31	126 30	122 31	107 31	112 30	42 31	142 30	113 31	1456
SPACING: SEC#	0	19	20	17	45	44	18	110	20	5	40	1	339
GAS IN MCF:	3246	3056	3242	3713	1705	3369	4669	3696	3321	1580	2979	3064	37640
ELKHORN SHORT COM. #3													
SAMSON RESOURCES CO.													
CONNELL TRUST #1-2													
R&LU: 2402	165 31	202 29	211 31	193 30	163 31	176 30	188 31	55 17	263 30	166 27	304 30	215 31	2301
SPACING: SEC#	149	259	245	198	154	147	140	87	88	77	85	77	1706
GAS IN MCF:	8031	7628	7965	7718	6302	6841	7576	2489	8103	6086	8103	7942	84784
SAMUEL GARY JR. & ASSOCIATES, INC.													
FEDERAL #12-10													
SHELL OIL CO.													

OPERATOR-LEASE	JAN	FEB	MAR	APR	MAY	JUN	JUL	AUG	SEP	OCT	NOV	DEC	YR.CUM
GOVERNMENT #41X-5-1													
				NE NE 05-143-101		F# 2853	SOW: PNA	CUM-O: 57840		CUM-W: 655		COMP: 06-27-1961	
WESTPORT OIL & GAS CO., INC.													
ELKHORN FEDERAL "A" #7													
				NE NE 18-143-101		F# 13112	SOW: P	CUM-O: 148489		CUM-W: 8036		COMP: 03-29-1991	
R&LU: 3016	360 30	315 29	222 31	253 30	338 31	295 30	288 30	199 29	177 30	184 31	150 30	160 27	2941
SPACING: SEC#	108	111	84	145	104	132	132	99	118	108	96	70	1307
GAS IN MCF:	2148	2124	2253	2031	2289	2088	2275	1803	2074	2153	2306	2061	25605
WHITING PETROLEUM CORP.													
MOI #12-33H													
				SW NW 33-143-101		F# 12584	SOW: F	CUM-O: 239039		CUM-W: 10830		COMP: 05-01-1989	
R&LU: 962	77 31	81 29	104 31	33 30	126 31	84 30	67 31	52 28	188 30	97 14	94 19	118 31	1121
SPACING: W2#	122	115	120	125	110	190	105	135	0	120	20	36	1198
GAS IN MCF:	3890	3182	4490	2532	4367	4028	3611	1690	3761	3642	3049	4038	42280
MOI #21-3H													
				NE NW 03-142-101		F# 12774	SOW: P	CUM-O: 59725		CUM-W: 443		COMP: 03-16-1990	
R&LU: 1341	127 31	134 29	150 31	150 30	142 31	133 30	135 31	136 31	95 24	95 25	133 30	117 29	1547
SPACING: SEC#	0	0	0	0	0	0	0	0	0	0	0	0	0
GAS IN MCF:	70	142	159	158	151	141	142	145	102	271	132	124	1737
MOI #22-15H													
				SE NW 15-143-102		F# 12829	SOW: P	CUM-O: 66545		CUM-W: 6030		COMP: 04-17-1990	
R&LU: 3242	278 31	264 29	273 31	261 30	266 31	256 30	257 31	254 31	248 30	246 28	228 24	281 31	3112
SPACING: W2#	37	32	45	36	39	19	35	37	17	8	50	0	355
GAS IN MCF:	153	145	150	144	146	141	141	139	139	135	126	149	1708
MOI #24-1H													
				SE SW 01-143-102		F# 12630	SOW: P	CUM-O: 124989		CUM-W: 3415		COMP: 08-09-1989	
R&LU: 3138	213 30	312 29	266 31	256 30	280 31	267 30	268 31	260 31	240 28	220 27	183 19	322 30	3087
SPACING: SW#	0	0	0	0	0	0	0	0	2	0	2	0	4
GAS IN MCF:	409	652	649	116	117	88	15	73	25	9	267	436	2856
MOI #24-35H													
				SE SW 35-143-101		F# 12776	SOW: P	CUM-O: 17342		CUM-W: 274		COMP: 01-14-1990	
R&LU: 1693	122 31	116 29	197 31	145 30	99 31	170 30	105 31	99 31	140 6	141 10	111 11	121 12	1566
SPACING: SEC#	25	0	0	0	0	0	0	0	0	0	0	0	25
GAS IN MCF:	310	290	310	0	0	0	0	0	0	100	110	120	1240
MOI #34-29													
				SW SE 29-143-101		F# 12275	SOW: F	CUM-O: 197649		CUM-W: 4167		COMP: 08-24-1988	
R&LU: 232	0 0	0 0	20 28	127 30	77 30	27 28	6 28	0 0	7 25	0 0	0 30	0 0	264
SPACING: SE#	0	0	32	32	19	12	0	0	2	0	0	0	97
GAS IN MCF:	1765	35	33	2919	1529	507	285	205	183	110	56	16	7643
MOI #44-25H													
				SE SE 25-143-102		F# 12599	SOW: F	CUM-O: 129566		CUM-W: 2700		COMP: 09-18-1989	
R&LU: 1193	0 0	0 0	0 0	258 29	120 31	95 30	123 31	151 31	114 30	102 30	74 24	75 31	1112
SPACING: S2#	0	0	0	0	30	0	0	0	0	0	27	0	57
GAS IN MCF:	248	15	13	2181	2513	1606	1913	2109	1786	1690	1584	1714	17372
MOI-ELKHORN #33-11													
				NW SE 11-143-102		F# 12072	SOW: F	CUM-O: 352330		CUM-W: 5239		COMP: 09-25-1987	
R&LU: 2682	238 31	288 29	314 31	218 30	282 31	329 30	313 31	211 31	130 20	153 24	242 28	203 24	2921
SPACING: SEC#	45	0	31	24	44	37	36	24	7	25	25	15	313
GAS IN MCF:	4534	4199	4447	3539	4257	3977	3806	3090	2480	3248	3185	2472	43234
NO. OF WELLS IN POOL: 50													
POOL TOTAL:	2898	3232	3617	3368	3380	3293	3124	2635	2917	2696	2835	2660	36655
POOL TOTAL:	554	648	627	627	573	659	576	567	315	463	443	273	6325
MCF TOTAL:	26356	23699	26599	27305	26052	25457	27044	17803	24102	21497	24199	23817	293930

ELKHORN RANCH-MADISON

 APACHE CORP.

BILLINGS COUNTY (API:007)

FEDERAL #2-17				NE SE 17-143-101		F# 7070	SOW: PNA	CUM-O: 292193		CUM-W: 501577		COMP: 10-09-1979	
FEDERAL #2-9				SW NE 09-143-101		F# 7165	SOW: PNA	CUM-O: 790266		CUM-W: 239115		COMP: 04-21-1980	
STATE #1-16				NE SW 16-143-101		F# 6938	SOW: PNA	CUM-O: 49278		CUM-W: 217282		COMP: 03-28-1980	
STATE #3-16				NW NE 16-143-101		F# 7143	SOW: PNA	CUM-O: 12064		CUM-W: 12507		COMP: 10-31-1980	
BASIC EARTH SCIENCE SYSTEMS, INC.													

BURLINGTON-NORTHERN #9-1				NE SE 01-143-102		F# 5711	SOW: P	CUM-O: 129885		CUM-W: 34704		COMP: 03-19-1976	
R&LU: 587	0 0	0 0	0 0	0 0	99 2	120 8	0 0	100 5	0 0	146 7	0 0	5 1	470
SPACING: SE	0	0	0	0	0	67	0	49	0	0	0	0	116
GAS IN MCF:	0	0	0	0	12	64	0	35	0	40	0	0	151

OPERATOR-LEASE	JAN	FEB	MAR	APR	MAY	JUN	JUL	AUG	SEP	OCT	NOV	DEC	YR.CUM
FEDERAL #7-5													
R&LU: 2112	0 0	296 22	251 19	223 30	282 30	241 22	164 26	180 26	246 21	216 31	123 18	184 20	2406
SPACING: NE	0	7	48	67	0	2	50	3	0	0	0	10	187
GAS IN MCF:	0	1062	1633	1731	1661	1403	1448	1316	1300	1357	989	977	14877
KORDON #8-8													
BURLINGTON RESOURCES OIL & GAS COMPANY LP													
FEDERAL #19-1													
R&LU: 14164	1287 31	1080 29	1209 31	1257 30	1264 31	679 21	1222 31	1299 31	1164 29	1259 31	1239 30	1294 31	14253
SPACING: SW	9315	7633	8100	8326	8987	5762	8430	9050	7600	8349	8411	8947	98910
GAS IN MCF:	607	484	565	656	780	403	950	846	757	1328	1278	1157	9811
FEDERAL #19-4													
MOI #13-3H													
R&LU: 4325	437 31	419 29	365 31	347 29	407 31	352 30	350 31	350 31	257 30	382 31	251 25	328 30	4245
SPACING: SW	3632	3627	3722	3363	3644	3375	3394	3418	3416	3576	2790	3576	41533
GAS IN MCF:	543	554	574	519	585	513	544	515	541	587	417	545	6437
MOI #22-35H													
R&LU: 8559	766 31	713 29	727 30	746 30	647 26	730 28	782 31	735 31	657 28	861 27	466 25	804 31	8634
SPACING: NW	3616	3268	3433	3683	2903	3453	3623	3514	3198	3312	2880	3822	40705
GAS IN MCF:	1012	881	778	684	603	673	770	770	711	146	109	152	7289
MOI #41-9H													
R&LU: 7161	626 31	560 29	637 31	596 30	612 31	591 30	604 31	598 31	578 30	599 31	578 30	594 31	7173
SPACING: NE	291	254	286	269	279	273	285	269	254	269	275	284	3288
GAS IN MCF:	470	420	420	448	459	443	454	450	434	450	434	447	5329
CHEVRON USA, INC.													
SUNBEHM USA #2-5													
CITATION OIL & GAS CORP.													
EVONIUK #1-8													
R&LU: 6375	556 31	462 25	527 31	526 30	553 31	599 30	571 31	546 31	546 30	560 31	513 30	566 31	6525
SPACING: SE	2765	2268	2746	2801	2839	2846	2969	2911	2912	2881	2790	2633	33361
GAS IN MCF:	852	848	1021	1086	1027	869	891	789	809	702	534	779	10207
FEDERAL #1-17													
R&LU: 21659	1911 31	1787 29	1892 31	1830 30	1872 31	1759 30	1802 31	1783 31	1726 30	1786 31	1744 30	1799 31	21691
SPACING: NE	1299	3596	3853	3700	3844	3640	3773	3927	3505	3576	3554	3631	41898
GAS IN MCF:	1575	1491	1621	1572	1662	1561	1596	1511	1492	1555	1384	1404	18424
FEDERAL #1-9													
R&LU: 20582	1955 31	1754 29	1398 27	1589 26	1940 31	1707 30	1671 30	1744 31	1691 30	1704 30	1620 28	1698 31	20471
SPACING: SW	1242	1280	935	1065	1524	1283	1188	1428	1385	1370	1310	1428	15438
GAS IN MCF:	1664	1687	1030	1116	1803	1551	1480	1601	1514	1481	1241	1377	17545
FEDERAL #13-4													
R&LU: 1151	143 17	113 14	141 15	129 16	145 15	140 15	139 16	132 19	16 2	0 0	0 0	0 0	1098
SPACING: SW	367	346	330	317	369	249	389	360	47	0	0	0	2774
GAS IN MCF:	396	314	320	300	324	371	389	368	129	19	0	0	2930
FEDERAL #15-4													
R&LU: 6471	613 31	550 29	558 31	554 30	560 31	548 30	542 31	547 30	530 30	525 31	528 30	554 31	6609
SPACING: SE	2380	2143	2239	2150	2261	2146	2197	2186	2168	2213	2157	2207	26447
GAS IN MCF:	865	791	793	757	785	780	777	735	698	738	704	684	9107
FEDERAL #8-9													
FARMERS UNION CENTRAL EXCHANGE, INC.													
FEDERAL #5-4													
FLYING J OIL & GAS, INC.													
FEDERAL #1-33													
R&LU: 13846	1202 31	1027 25	1254 29	1225 30	1240 31	1092 26	1203 30	1199 30	1198 30	1231 31	1175 30	804 21	13850
SPACING: SW	1242	1056	1234	1274	1329	1142	1132	1235	1313	1384	1350	951	14642
GAS IN MCF:	816	671	875	923	968	800	963	1014	1005	969	868	612	10484

OPERATOR-LEASE	JAN	FEB	MAR	APR	MAY	JUN	JUL	AUG	SEP	OCT	NOV	DEC	YR.CUM
FEDERAL #14-32				SE SW 32-144-101		F# 5423	SOW: SI	CUM-O: 518139		CUM-W: 450162		COMP: 10-11-1974	
FEDERAL #16-31				SE SE 31-144-101		F# 5554	SOW: PNA	CUM-O: 580603		CUM-W: 165915		COMP: 07-02-1975	
FEDERAL #16-32				SE SE 32-144-101		F# 5168	SOW: P	CUM-O: 178878		CUM-W: 6499		COMP: 08-04-1983	
R&LU: 3085	315 30	287 29	291 29	306 30	277 31	318 30	249 31	256 30	228 30	302 31	284 30	121 28	3234
SPACING: SE	0	0	0	25	40	0	0	22	0	0	0	0	87
GAS IN MCF:	2182	1667	2312	2047	3034	2319	2589	1916	2144	1760	2350	1116	25436
FEDERAL #16-9				SE SE 09-143-101		F# 7439	SOW: P	CUM-O: 370040		CUM-W: 513263		COMP: 05-13-1980	
R&LU: 3739	320 31	297 29	326 31	324 30	314 31	314 30	349 28	300 30	285 30	318 31	336 30	302 31	3785
SPACING: SE	4027	3545	3203	3441	3687	3598	3362	3408	3511	3755	3648	3670	42855
GAS IN MCF:	233	194	247	263	308	334	419	724	457	367	349	353	4248
FEDERAL #2-4				SW NE 04-143-101		F# 8929	SOW: P	CUM-O: 974823		CUM-W: 185718		COMP: 12-20-1981	
R&LU: 22026	2012 31	1904 29	1960 31	1940 30	1972 31	1875 30	1903 31	1575 26	2067 30	1899 31	1811 30	1367 10	22285
SPACING: NE	1508	1459	1449	1529	1633	1587	1575	1361	1730	1727	1692	1097	18347
GAS IN MCF:	983	1101	1206	1373	1387	1299	1315	871	1107	972	885	834	13333
FEDERAL #32-2				SE NW 32-144-101		F# 8579	SOW: P	CUM-O: 314548		CUM-W: 74963		COMP: 10-04-1981	
R&LU: 9175	858 31	655 23	713 24	841 30	705 31	807 30	721 31	737 30	663 30	494 26	1050 30	950 31	9194
SPACING: NW	307	227	275	264	297	296	136	222	274	322	249	252	3121
GAS IN MCF:	576	443	538	581	367	358	328	331	269	269	514	474	5048
FEDERAL #32-3				SE NE 32-144-101		F# 9113	SOW: PNA	CUM-O: 198968		CUM-W: 357891		COMP: 02-10-1983	
FEDERAL #34-1				SW SW 34-144-101		F# 9594	SOW: P	CUM-O: 235504		CUM-W: 526534		COMP: 10-01-1982	
R&LU: 6787	739 31	487 28	680 30	733 30	628 30	268 18	206 28	632 30	718 30	614 31	596 29	555 27	6856
SPACING: SW	2057	2018	2093	2108	1967	997	1993	2300	2464	2298	2186	2124	24605
GAS IN MCF:	320	256	192	212	329	151	195	323	328	259	227	220	3012
FEDERAL #4-4				NW NW 04-143-101		F# 9428	SOW: SI	CUM-O: 297078		CUM-W: 375799		COMP: 06-04-1982	
FEDERAL #5-9				SW NW 09-143-101		F# 7250	SOW: P	CUM-O: 362184		CUM-W: 411116		COMP: 02-22-1980	
R&LU: 18740	1685 31	1524 29	1668 31	1519 30	1592 31	1521 30	1493 29	1510 30	1587 30	1598 31	1513 30	1596 31	18806
SPACING: NW	2135	1919	1774	1928	2072	1988	1833	1781	2027	2174	2137	2180	23948
GAS IN MCF:	747	621	712	719	686	680	674	655	645	702	626	642	8109
FEDERAL #6-1				NE SW 06-143-101		F# 9121	SOW: P	CUM-O: 87841		CUM-W: 6517		COMP: 11-14-1991	
R&LU: 9392	776 31	760 29	806 31	723 30	813 31	736 30	838 31	728 30	822 30	895 31	781 30	764 30	9442
SPACING: SW	56	64	46	37	78	57	74	46	86	79	67	52	742
GAS IN MCF:	925	739	1000	878	1018	999	1055	845	853	928	763	715	10718
FEDERAL #7-6				SW NE 06-143-101		F# 5664	SOW: P	CUM-O: 392920		CUM-W: 136932		COMP: 10-02-1975	
R&LU: 6461	697 31	693 29	803 31	153 8	135 16	515 30	588 31	534 30	644 30	620 31	479 25	638 31	6499
SPACING: NE	74	105	93	30	663	256	105	121	122	133	80	153	1935
GAS IN MCF:	1086	1043	1050	244	303	1173	677	641	861	929	531	1013	9551
FEDERAL #9-6				NE SE 06-143-101		F# 5789	SOW: P	CUM-O: 208932		CUM-W: 50984		COMP: 10-22-1976	
R&LU: 617	23 4	48 5	44 4	17 2	20 2	76 4	23 2	67 6	70 4	85 5	45 4	117 6	635
SPACING: SE	150	130	84	30	90	87	47	88	40	58	22	93	919
GAS IN MCF:	0	60	47	22	31	147	35	54	78	103	36	156	769
U.V.I. FEDERAL #3-33				SW SE 33-144-101		F# 8024	SOW: P	CUM-O: 974663		CUM-W: 230509		COMP: 09-27-1981	
R&LU: 21268	1788 31	1669 29	1809 31	1738 30	1798 31	1716 30	1737 31	1763 30	1801 30	1856 31	1793 30	1746 29	21214
SPACING: SE	1742	1704	1814	1794	1915	1868	1689	1761	1801	1915	1809	1812	21624
GAS IN MCF:	873	762	904	748	887	1078	979	1072	1084	974	1031	894	11286
GULF OIL CORP.													
ELKHORN USA #2-5				NW SE 05-143-101		F# 6292	SOW: PNA	CUM-O: 84443		CUM-W: 170561		COMP: 03-20-1979	
MERIDIAN OIL, INC.													
ELKHORN USA #1-5				SE SW 05-143-101		F# 6013	SOW: PNA	CUM-O: 24666		CUM-W: 65917		COMP: 10-08-1978	
FEDERAL #31-1				SE NE 31-144-101		F# 9050	SOW: PNA	CUM-O: 42964		CUM-W: 17646		COMP: 04-02-1982	
MISSOURI BASIN WELL SERVICE, INC.													
STATE #2-16				NE NW 16-143-101		F# 6999	SOW: PNA	CUM-O: 14282		CUM-W: 47234		COMP: 11-03-1980	
SAMUEL GARY JR. & ASSOCIATES, INC.													
FEDERAL #12-10				NW SW 10-143-101		F# 8068	SOW: PNA	CUM-O: 19886		CUM-W: 68953		COMP: 04-23-1981	

OPERATOR-LEASE	JAN	FEB	MAR	APR	MAY	JUN	JUL	AUG	SEP	OCT	NOV	DEC	YR.CUM
NO. OF WELLS IN POOL: 40													
POOL TOTAL:	18709	17085	18059	17316	17875	16704	17157	17315	17494	17950	16925	16786	209375
POOL TOTAL:	38205	36649	37757	38201	40421	34972	38244	39460	37853	39391	37407	38922	457482
MCF TOTAL:	16725	16089	17838	16879	19019	17969	18528	17382	17216	16635	15270	14551	204101

ELKHORN RANCH-RED RIVER BILLINGS COUNTY (API:007)

BROOKS EXPLORATION INC.

BN #1-23 NW NE 23-143-102 F# 8363 SOW: PNA CUM-O: 15655 CUM-W: 25086 COMP: 05-12-1982

NO. OF WELLS IN POOL: 1													
POOL TOTAL:	0	0	0	0	0	0	0	0	0	0	0	0	0
POOL TOTAL:	0	0	0	0	0	0	0	0	0	0	0	0	0
MCF TOTAL:	0	0	0	0	0	0	0	0	0	0	0	0	0

ELLSWORTH-RED RIVER MCKENZIE COUNTY (API:053)

CHAMPLIN PETROLEUM CO.

MCGREGOR 12B-23 #2 SW NW 23-149-100 F# 8171 SOW: PNA CUM-O: 17434 CUM-W: 771 COMP: 05-01-1981

MISSOURI RIVER ROYALTY CORP.

STATE-ROGNESS #1-41-22													
R&LU: 1482	293 19	538 23	263 13	32 2	126 5	0 0	68 4	3 2	0 0	0 0	103 5	0 0	1426
SPACING: GNE	961	6147	567	12	190	0	77	76	0	0	184	0	8214
GAS IN MCF:	4955	6758	2495	278	846	0	614	31	31	27	1109	0	17144

NO. OF WELLS IN POOL: 2													
POOL TOTAL:	293	538	263	32	126	0	68	3	0	0	103	0	1426
POOL TOTAL:	961	6147	567	12	190	0	77	76	0	0	184	0	8214
MCF TOTAL:	4955	6758	2495	278	846	0	614	31	31	27	1109	0	17144

ELM TREE-BAKKEN MCKENZIE COUNTY (API:053)

CAMWEST LIMITED PARTNERSHIP

FROHOLM #1-18													
R&LU: 1706	125 4	117 4	47 3	135 5	126 4	135 5	108 4	114 5	117 5	118 5	137 4	128 5	1407
SPACING: S2#	49	47	53	52	44	55	44	43	79	46	48	30	590
GAS IN MCF:	44	44	33	55	44	55	44	55	55	55	44	55	583

NO. OF WELLS IN POOL: 1													
POOL TOTAL:	125	117	47	135	126	135	108	114	117	118	137	128	1407
POOL TOTAL:	49	47	53	52	44	55	44	43	79	46	48	30	590
MCF TOTAL:	44	44	33	55	44	55	44	55	55	55	44	55	583

ELMORE-MADISON RENVILLE COUNTY (API:075)

BALLANTYNE OIL

MOTT "A" #1													
R&LU: 2328	191 31	161 29	178 31	126 30	170 31	156 30	161 31	96 15	180 30	195 31	276 30	303 31	2193
SPACING: ENW	210	157	167	114	174	171	170	47	176	173	118	175	1852
GAS IN MCF:	96	92	95	94	95	93	96	48	94	95	91	95	1084

MOTT "A" #2 SW NW 35-164-084 F# 3171 SOW: SI CUM-O: 142466 CUM-W: 80726 COMP: 08-19-1962

MOTT "A" #3													
R&LU: 1553	70 31	108 29	119 31	84 30	114 31	104 30	108 31	111 31	125 30	78 31	184 30	199 31	1404
SPACING: WNW*	445	335	356	241	370	363	362	310	297	368	250	374	4071
GAS IN MCF:	51	48	50	48	50	48	51	50	48	50	48	50	592

STATE OF NORTH DAKOTA #1-36													
R&LU: 1038	115 31	107 29	85 31	99 30	108 31	119 30	98 31	102 31	102 30	88 31	99 30	26 10	1148
SPACING: WSW	326	162	238	255	293	175	175	360	170	370	192	60	2776

BEDFORD RESOURCES, INC.

OPERATOR-LEASE	JAN	FEB	MAR	APR	MAY	JUN	JUL	AUG	SEP	OCT	NOV	DEC	YR.CUM
HURDELBRINK #R-1 CLYDE G. KISSINGER				SW SW 26-164-084		F# 9673	SOW: PNA	CUM-O: 143		CUM-W: 1731		COMP: 09-17-1982	
HURDLEBRINK #1 MCRAE & HENRY, LTD.				SW SW 26-164-084		F# 3269	SOW: PNA	CUM-O: 5270		CUM-W: 4971		COMP: 01-05-1963	
HARKNESS "A" #1-R R&LU: 1330 SPACING: SSE GAS IN MCF:	114 31 2105 12	95 27 704 10	124 31 1121 13	SE SE 28-164-084 107 30 816 11	111 31 1050 12	117 30 1233 12	110 31 1292 12	87 24 657 9	128 30 1736 13	123 31 934 13	80 24 1117 8	107 31 359 11	1303 13124 136
HARKNESS "B" #2 R&LU: 4759 SPACING: WSE GAS IN MCF:	405 30 0 84	433 29 193 90	404 31 177 84	LT 2 27-164-084 407 30 0 84	419 31 169 87	413 30 0 85	399 31 0 82	418 31 0 86	396 30 0 82	408 31 217 84	383 30 0 79	398 31 0 82	4883 756 1009
HARKNESS "B" #3 R&LU: 1854 SPACING: ESE GAS IN MCF:	150 30 0 27	161 29 5 29	149 31 4 27	SE SE 27-164-084 150 30 0 27	154 31 4 28	153 30 0 27	147 31 0 26	154 31 0 28	147 30 0 26	151 31 5 27	141 30 0 25	148 31 0 26	1805 18 323
HARKNESS SWD SYSTEM #1 ROBERT P. JACKMAN, INC.				LT 2 28-164-084		F# 2905	SOW: PNA	CUM-O: 100137		CUM-W: 126388		COMP: 06-08-1961	
MARY #1 SAMSON RESOURCES CO.				NE SW 28-164-084		F# 9229	SOW: PNA	CUM-O: 77		CUM-W: 2132		COMP: 12-18-1981	
BURRELL #3-B34 R&LU: 3645 SPACING: WNE* GAS IN MCF:	311 31 374 145	288 29 351 136	306 31 372 145	NW NE 34-164-084 287 30 378 140	307 31 373 145	271 30 360 140	305 31 396 145	293 29 364 145	292 30 362 140	281 31 374 145	287 30 362 140	298 31 375 145	3526 4441 1711
BURRELL #4-H34 C. F. BURRELL #1				SE NE 34-164-084 SW NE 34-164-084		F# 12639 F# 3058	SOW: TA SOW: PNA	CUM-O: 4495 CUM-O: 64108		CUM-W: 36028 CUM-W: 427270		COMP: 06-10-1989 COMP: 12-15-1961	
C. F. BURRELL #2 R&LU: 2170 SPACING: ENE	182 31 125	169 29 117	179 31 124	NE NE 34-164-084 169 30 141	178 31 155	173 30 150	176 31 132	182 31 130	170 30 121	180 31 124	172 27 112	168 31 125	2098 1556
HARKNESS #3-27 R&LU: 1790 SPACING: SSW*	174 31 414	149 29 341	164 31 364	SE SW 27-164-084 151 30 330	163 31 334	152 30 330	158 31 341	153 31 341	156 30 330	154 31 341	154 30 330	155 31 341	1883 4137
HARKNESS #4-27 R&LU: 3135 SPACING: SSW*	268 31 1405	248 29 1305	262 31 1395	LT 4 27-164-084 258 30 1350	277 31 1395	256 30 1350	255 31 1395	266 31 1395	259 30 1350	257 31 1395	246 30 1350	274 31 1395	3126 16480
T. P. CLIFFORD #1 R&LU: 3252 SPACING: NNE	272 31 1117	257 29 1036	280 31 1091	NE NE 33-164-084 288 30 1079	280 31 1118	243 24 943	290 31 1116	279 31 1116	269 30 1080	268 28 1077	267 30 1080	264 31 1116	3257 12969
T. P. CLIFFORD #1-A R&LU: 1487 SPACING: NNW	127 31 993	118 29 936	131 31 1020	NE NW 34-164-084 123 30 960	131 31 993	106 24 839	125 31 992	129 31 992	126 30 960	125 28 958	123 30 960	133 31 992	1497 11595
STUARCO OIL COMPANY, INC.													
SANDERSON #1-12 TURTLE MOUNTAIN GAS & OIL, INC.				SW NW 01-163-084		F# 4105	SOW: PNA	CUM-O: 3332		CUM-W: 15582		COMP: 08-03-1966	
NELSON ET AL #32-35 WARD-WILLISTON CO.				SW NE 35-164-084		F# 7153	SOW: PNA	CUM-O: 9604		CUM-W: 32567		COMP: 10-10-1979	
KEITH #23-35 R&LU: 2052 SPACING: ESW	219 31 170	181 29 160	183 31 110	NE SW 35-164-084 156 30 240	220 31 367	187 30 232	191 31 150	211 31 0	154 30 120	209 31 160	163 30 265	60 31 0	2134 1974

OPERATOR-LEASE	JAN	FEB	MAR	APR	MAY	JUN	JUL	AUG	SEP	OCT	NOV	DEC	YR.CUM
NO. OF WELLS IN POOL: 22													
POOL TOTAL:	2598	2475	2564	2405	2632	2450	2523	2481	2504	2517	2575	2533	30257
POOL TOTAL:	7684	5802	6539	5904	6795	6146	6521	5712	6702	6496	6136	5312	75749
MCF TOTAL:	415	405	414	404	417	405	412	366	403	414	391	409	4855

ELMS-MADISON BOTTINEAU COUNTY (API:009)

CITATION OIL & GAS CORP.

HERTEL #1-14														
R&LU: 8449	758 31	702 29	740 31	711 30	713 31	691 30	732 31	727 31	682 30	698 31	656 30	665 31	8475	
SPACING: SESE	7381	6902	7264	6692	6970	6531	6746	6657	6594	6754	6603	6935	82029	
GAS IN MCF:	232	225	239	232	239	205	215	212	205	211	207	183	2605	

HERTEL #2-14														
R&LU: 1438	153 30	113 28	123 31	115 29	120 30	116 29	115 28	121 31	115 29	121 31	104 30	122 30	1438	
SPACING: NWSE	1718	1843	2080	2313	2238	2309	2385	2848	2619	2850	2491	2348	28042	
GAS IN MCF:	47	36	40	38	40	35	33	36	35	37	33	34	444	

HERTEL #4H														
R&LU: 8138	655 28	745 29	773 31	684 29	757 31	732 30	736 31	536 26	681 30	729 31	696 30	521 25	8245	
SPACING: S2#	18436	19462	21001	18814	20546	19568	20574	16106	19435	20663	19830	15982	230417	
GAS IN MCF:	224	232	248	240	248	240	248	248	210	217	240	217	2812	

HERTEL 43-14 #3														

NELSON #1-13														
R&LU: 5641	500 31	466 29	503 31	441 30	500 31	476 30	464 31	457 31	472 30	467 31	419 30	431 31	5596	
SPACING: SWSW	9455	8874	9521	8965	9705	9309	9455	9365	9128	9571	9292	9362	112002	
GAS IN MCF:	205	192	189	177	158	153	158	158	153	158	153	142	1996	

NELSON #3-13														
R&LU: 5000	454 30	421 28	426 30	382 26	423 30	402 29	450 30	443 30	399 29	391 30	376 29	387 30	4954	
SPACING: SESW	4606	4327	4789	4140	4333	4162	4831	4878	4644	4586	4099	4156	53551	
GAS IN MCF:	198	185	183	153	152	147	152	152	147	152	147	137	1905	

NELSON-SHARON #1H														
R&LU: 38097	3138 31	2926 29	3110 31	2989 30	3069 31	2876 30	2893 31	2977 31	3026 30	3751 31	3764 30	3681 31	38200	
SPACING: ICO#	25070	24114	25948	25015	25625	23557	24183	25158	25760	32206	33710	34252	324598	
GAS IN MCF:	837	783	775	750	775	750	775	744	720	744	780	248	8681	

ROUTLEDGE #1-13														
R&LU: 4559	448 31	418 29	440 31	418 30	420 31	396 30	365 31	329 31	323 30	357 31	346 28	431 31	4691	
SPACING: SWSE	6707	6282	6721	6483	6613	6333	6262	6093	5658	5522	6041	6606	75321	
GAS IN MCF:	155	145	155	150	155	150	155	124	120	124	120	124	1677	

SHARON 11-24 #3														
R&LU: 3076	304 31	276 29	275 31	282 30	272 31	258 30	278 31	249 31	257 30	231 29	240 30	251 31	3173	
SPACING: NWNW	6102	5689	6125	5860	5900	5768	6363	6470	6298	5933	6151	6186	72845	
GAS IN MCF:	124	116	124	120	124	120	124	124	120	124	120	124	1464	

WACKER OIL, INC.

SHARON #1-24														

WILLISTON INDUSTRIAL SUPPLY CORP.

KABANUCK #1														
R&LU: 9937	878 30	825 29	882 31	861 30	891 31	540 19	835 31	891 31	870 30	827 29	826 30	835 31	9961	
SPACING: NENE	20082	18832	19951	19409	21022	13631	18469	19718	19171	18826	19570	22295	230976	

NO. OF WELLS IN POOL: 11														
POOL TOTAL:	7288	6892	7272	6883	7165	6487	6868	6730	6825	7572	7427	7324	84733	
POOL TOTAL:	99557	96325	103400	97691	102952	91168	99268	97293	99307	106911	107787	108122	1209781	
MCF TOTAL:	2022	1914	1953	1860	1891	1800	1860	1798	1710	1767	1800	1209	21584	

ENTRY-MADISON BURKE COUNTY (API:013)

TEXOTA OIL CO.

A. WOLKENHAUER #1														

NO. OF WELLS IN POOL: 1														
POOL TOTAL:	0	0	0	0	0	0	0	0	0	0	0	0	0	
POOL TOTAL:	0	0	0	0	0	0	0	0	0	0	0	0	0	
MCF TOTAL:	0	0	0	0	0	0	0	0	0	0	0	0	0	

OPERATOR-LEASE	JAN	FEB	MAR	APR	MAY	JUN	JUL	AUG	SEP	OCT	NOV	DEC	YR.CUM
EPPING-MADISON													

WILLIAMS COUNTY (API:105)													

ZINKE & TRUMBO, INC.													

BROWN #1-8													
R&LU: 14830	1608 31	1438 28	1427 28	1465 29	991 30	1181 28	1144 29	1308 31	1123 29	1145 29	870 18	1185 27	14885
SPACING: NE#	2437	970	808	695	729	608	512	521	635	496	306	426	9143
NO. OF WELLS IN POOL: 1													
POOL TOTAL:	1608	1438	1427	1465	991	1181	1144	1308	1123	1145	870	1185	14885
POOL TOTAL:	2437	970	808	695	729	608	512	521	635	496	306	426	9143
MCF TOTAL:	0	0	0	0	0	0	0	0	0	0	0	0	0

EPPING-RED RIVER													

WILLIAMS COUNTY (API:105)													

ZINKE & TRUMBO, INC.													

BROWN #1-8													
NO. OF WELLS IN POOL: 1													
POOL TOTAL:	0	0	0	0	0	0	0	0	0	0	0	0	0
POOL TOTAL:	0	0	0	0	0	0	0	0	0	0	0	0	0
MCF TOTAL:	0	0	0	0	0	0	0	0	0	0	0	0	0

ESTES-BAKKEN													

MCKENZIE COUNTY (API:053)													

HEADINGTON OIL LIMITED PARTNERSHIP													

USA #11-4-76													
NO. OF WELLS IN POOL: 1													
POOL TOTAL:	0	0	0	0	0	0	0	0	0	0	0	0	0
POOL TOTAL:	0	0	0	0	0	0	0	0	0	0	0	0	0
MCF TOTAL:	0	0	0	0	0	0	0	0	0	0	0	0	0

ESTES-MADISON													

MCKENZIE COUNTY (API:053)													

AGATE PETROLEUM, INC.													

FLYNN #1													
R&LU: 3852	315 27	385 29	346 30	350 29	333 22	343 30	365 31	348 31	343 30	358 31	329 30	331 31	4146
SPACING: SE	806	876	741	783	869	973	896	888	817	813	801	890	10153
GAS IN MCF:	230	281	252	255	243	250	266	254	250	262	240	241	3024
HEADINGTON OIL LIMITED PARTNERSHIP													

FARGHER-MELLAND #29-6													
R&LU: 4540	398 31	359 29	355 29	356 26	370 31	357 30	353 31	334 31	341 30	356 31	344 29	369 31	4292
SPACING: NW	1518	1461	1445	1426	1512	1465	1380	1394	1376	1434	1290	1485	17186
GAS IN MCF:	372	348	348	312	372	360	372	372	360	372	348	372	4308
USA #11-4-76													
R&LU: 7898	618 31	648 23	775 31	595 30	690 30	647 26	668 23	677 31	629 30	646 31	609 29	614 31	7816
SPACING: NW	1461	1567	1847	1776	1787	1651	1623	1806	1663	1618	1425	1408	19632
GAS IN MCF:	310	230	310	300	300	260	220	310	300	310	290	310	3450
NO. OF WELLS IN POOL: 3													
POOL TOTAL:	1331	1392	1476	1301	1393	1347	1386	1359	1313	1360	1282	1314	16254
POOL TOTAL:	3785	3904	4033	3985	4168	4089	3899	4088	3856	3865	3516	3783	46971
MCF TOTAL:	912	859	910	867	915	870	858	936	910	944	878	923	10782

ESTES-RED RIVER													

MCKENZIE COUNTY (API:053)													

HEADINGTON OIL LIMITED PARTNERSHIP													

USA #24-4													
R&LU: 2440	422 30	380 27	434 31	347 30	341 31	330 30	17 3	0 0	0 0	0 0	0 0	0 0	2271
SPACING: S2	706	697	784	786	690	645	43	0	0	0	0	0	4351
GAS IN MCF:	403	405	472	411	383	345	32	0	0	0	0	0	2451

OPERATOR-LEASE	JAN	FEB	MAR	APR	MAY	JUN	JUL	AUG	SEP	OCT	NOV	DEC	YR.CUM
NO. OF WELLS IN POOL: 1													
POOL TOTAL:	422	380	434	347	341	330	17	0	0	0	0	0	2271
POOL TOTAL:	706	697	784	786	690	645	43	0	0	0	0	0	4351
MCF TOTAL:	403	405	472	411	383	345	32	0	0	0	0	0	2451

FAIRFIELD-DUPEROW BILLINGS COUNTY (API:007)

 W. H. HUNT TRUST ESTATE

BARANKO #1 NW NE 03-142-099 F# 7618 SOW: PNA CUM-O: 166475 CUM-W: 121884 COMP: 07-09-1980

NO. OF WELLS IN POOL: 1													
POOL TOTAL:	0	0	0	0	0	0	0	0	0	0	0	0	0
POOL TOTAL:	0	0	0	0	0	0	0	0	0	0	0	0	0
MCF TOTAL:	0	0	0	0	0	0	0	0	0	0	0	0	0

FANCY BUTTES-MADISON MCKENZIE COUNTY (API:053)

 TEXACO INC.

C. KERR #1 SW SW 05-150-096 F# 1412 SOW: PNA CUM-O: 96802 CUM-W: 103099 COMP: 06-18-1957

NO. OF WELLS IN POOL: 1													
POOL TOTAL:	0	0	0	0	0	0	0	0	0	0	0	0	0
POOL TOTAL:	0	0	0	0	0	0	0	0	0	0	0	0	0
MCF TOTAL:	0	0	0	0	0	0	0	0	0	0	0	0	0

FAYETTE-BAKKEN DUNN COUNTY (API:025)

 ARMSTRONG OPERATING, INC.

TEXACO MASTER ENTERPRISES #1 SE SE 27-143-096 F# 12840 SOW: P CUM-O: 2080 CUM-W: 0 COMP: 09-19-1990

R&LU: 0	9 6	11 6	15 8	13 6	10 4	11 7	10 6	8 4	11 6	10 6	8 4	10 6	126
SPACING: E2#	0	0	0	0	0	0	0	0	0	0	0	0	0
GAS IN MCF:	11	12	17	15	11	13	12	9	13	12	9	12	146
NO. OF WELLS IN POOL: 1													
POOL TOTAL:	9	11	15	13	10	11	10	8	11	10	8	10	126
POOL TOTAL:	0	0	0	0	0	0	0	0	0	0	0	0	0
MCF TOTAL:	11	12	17	15	11	13	12	9	13	12	9	12	146

FILLMORE-DUPEROW DIVIDE COUNTY (API:023)

 CHIEFTAIN INTERNATIONAL, INC.

ARCHIE S. PETERSON #1 SW NW 31-163-097 F# 11504 SOW: PNA CUM-O: 3341 CUM-W: 11285 COMP: 11-02-1985

NO. OF WELLS IN POOL: 1													
POOL TOTAL:	0	0	0	0	0	0	0	0	0	0	0	0	0
POOL TOTAL:	0	0	0	0	0	0	0	0	0	0	0	0	0
MCF TOTAL:	0	0	0	0	0	0	0	0	0	0	0	0	0

FLAT LAKE EAST-MADISON DIVIDE COUNTY (API:023)

 NEXEN OIL AND GAS U.S.A. INC.

FLAT LAKE EAST MADISON UNIT
 #####

OSCAR BJORGEN UNIT #1 NW SE 34-164-103 F# 3982 SOW: P CUM-O: 90910 CUM-W: 53271 COMP: 11-28-1965

R&LU: 1327	80 31	104 29	94 31	105 30	93 31	96 30	99 31	86 31	150 30	179 31	3 8	159 5	1248
SPACING: U	108	88	98	95	102	109	119	190	188	185	50	31	1363
NO. OF WELLS IN UNIT: 1													
UNIT TOTAL:	80	104	94	105	93	96	99	86	150	179	3	159	1248
UNIT TOTAL:	108	88	98	95	102	109	119	190	188	185	50	31	1363
MCF TOTAL:	0	0	0	0	0	0	0	0	0	0	0	0	0

OPERATOR-LEASE	JAN	FEB	MAR	APR	MAY	JUN	JUL	AUG	SEP	OCT	NOV	DEC	YR.CUM
NO. OF WELLS IN POOL: 1													
POOL TOTAL:	80	104	94	105	93	96	99	86	150	179	3	159	1248
POOL TOTAL:	108	88	98	95	102	109	119	190	188	185	50	31	1363
MCF TOTAL:	0	0	0	0	0	0	0	0	0	0	0	0	0

FLAT TOP BUTTE-BAKKEN

MCKENZIE COUNTY (API:053)

BASIC EARTH SCIENCE SYSTEMS, INC.

BEICEGEL-CARSON #1-34 W2 NW 34-146-101 F# 9982 SOW: F CUM-O: 161465 CUM-W: 2564 COMP: 06-01-1983
R&LU: 2441 284 16 245 14 246 16 227 15 223 15 218 15 226 16 202 15 164 15 185 17 168 16 177 16 2565
SPACING: NW 0 0 0 0 0 52 0 0 40 0 0 0 92
GAS IN MCF: 638 621 682 501 498 716 742 580 592 704 670 498 7442

BEICEGEL-FEDERAL #34-34 SW SE 34-146-101 F# 10458 SOW: SI CUM-O: 38492 CUM-W: 4627 COMP: 07-04-1984

BURLINGTON RESOURCES OIL & GAS COMPANY

FLAT TOP BUTTE FEDERAL #14-20H SW SW 20-146-101 F# 13568 SOW: PNA CUM-O: 22959 CUM-W: 1083 COMP: 11-24-1993

MOI #13-21H NW SW 21-146-101 F# 12761 SOW: PNA CUM-O: 97547 CUM-W: 3088 COMP: 01-26-1990

MOI #23-33H NE SW 33-146-101 F# 12568 SOW: PNA CUM-O: 10439 CUM-W: 68 COMP: 04-21-1989

MOI FLAT TOP BUTTE #21-17H NE NW 17-146-101 F# 13525 SOW: PNA CUM-O: 11647 CUM-W: 122 COMP: 09-28-1993

MOI FLAT TOP BUTTE #22-35H SE NW 35-146-101 F# 13444 SOW: PNA CUM-O: 16693 CUM-W: 304 COMP: 12-01-1992

BURLINGTON RESOURCES OIL & GAS COMPANY LP

FLAT TOP BUTTE FEDERAL #14-4H SW SW 04-145-101 F# 13406 SOW: F CUM-O: 49272 CUM-W: 2441 COMP: 10-20-1992
R&LU: 1097 93 31 106 29 63 31 113 29 78 31 115 30 87 31 50 31 88 30 136 31 25 30 115 31 1069
SPACING: W2# 20 0 0 0 0 0 0 0 153 0 40 0 213
GAS IN MCF: 3206 2476 3132 2808 3270 3103 3130 2973 3090 3114 2001 3325 35628

FLAT TOP BUTTE FEDERAL #21-14H NE NW 14-146-102 F# 13468 SOW: P CUM-O: 143622 CUM-W: 384 COMP: 01-11-1993
R&LU: 3623 405 31 354 29 289 31 293 30 324 31 331 30 330 31 316 31 287 30 308 31 282 30 281 31 3800
SPACING: SEC# 0 0 0 0 0 12 0 0 0 0 0 0 12
GAS IN MCF: 936 820 737 691 759 746 740 737 693 685 657 715 8916

FLAT TOP BUTTE FEDERAL #23-19H E2 SW 19-146-101 F# 13674 SOW: F CUM-O: 51296 CUM-W: 4381 COMP: 08-27-1994
R&LU: 2299 264 31 267 29 268 31 285 30 283 31 224 30 155 31 100 30 159 30 199 31 211 30 126 31 2541
SPACING: SEC# 80 30 0 60 0 60 0 60 70 0 60 420
GAS IN MCF: 2856 2450 2385 2444 2543 2252 1892 1072 1805 2430 3216 2511 27856

FLAT TOP BUTTE FEDERAL #32-24H SW NE 24-146-102 F# 13459 SOW: F CUM-O: 162818 CUM-W: 3009 COMP: 03-09-1993
R&LU: 929 108 31 83 29 160 31 37 30 110 31 75 30 40 31 83 31 69 30 24 31 21 26 0 0 810
SPACING: SEC# 0 0 0 30 0 0 0 123 0 0 0 153
GAS IN MCF: 1979 2230 1979 2273 2016 1897 1939 1873 2139 1287 69 67 19748

FLAT TOP BUTTE FEDERAL #34-32H SW SE 32-146-101 F# 13354 SOW: P CUM-O: 87643 CUM-W: 1337 COMP: 06-16-1992
R&LU: 1202 114 31 177 29 46 22 156 27 99 31 116 30 127 31 95 31 92 30 133 31 93 30 116 31 1364
SPACING: SEC# 20 0 0 0 0 0 0 70 0 20 0 110
GAS IN MCF: 2152 1920 1007 2461 1978 2003 2126 1996 1987 2095 1966 1994 23685

MOI FLAT TOP BUTTE #22-5H SE NW 05-145-101 F# 13071 SOW: SI CUM-O: 172834 CUM-W: 1753 COMP: 05-14-1991
R&LU: 245 0 0 0 0 0 69 30 98 31 54 30 38 29 5 19 0 0 0 0 0 0 0 264
SPACING: W2# 0 0 0 0 0 0 0 43 0 0 0 43
GAS IN MCF: 0 0 368 3528 2739 2444 2134 356 0 0 0 11569

MOI FLAT TOP BUTTE #24-13H SE SW 13-146-102 F# 13541 SOW: F CUM-O: 99598 CUM-W: 2753 COMP: 01-01-1994
R&LU: 2529 295 31 255 29 308 31 271 30 232 31 280 30 277 31 233 31 239 30 107 30 147 20 175 31 2819
SPACING: SEC# 0 0 0 0 43 35 0 35 0 40 0 153
GAS IN MCF: 2207 1923 2257 2072 1826 2152 2126 2010 2075 1058 1572 1568 22846

MOI FLAT TOP BUTTE #31-29H NW NE 29-146-101 F# 13378 SOW: P CUM-O: 87302 CUM-W: 1532 COMP: 08-09-1992
R&LU: 443 99 31 91 29 101 31 79 30 100 31 46 18 57 15 83 31 103 30 58 31 20 30 55 31 892
SPACING: SEC# 0 0 0 35 0 0 53 0 0 0 30 118
GAS IN MCF: 2728 2567 2686 2634 2757 1955 569 653 2126 2076 1059 1046 22856

MOI FLAT TOP BUTTE #31-3H NW NE 03-145-101 F# 13284 SOW: P CUM-O: 54752 CUM-W: 1765 COMP: 01-11-1992
R&LU: 661 0 0 0 0 0 0 0 0 130 4 129 29 177 30 217 31 117 30 176 31 946
SPACING: SEC# 0 0 0 0 0 0 0 0 0 0 0 0
GAS IN MCF: 0 0 0 0 0 0 16 227 237 378 366 378 1602

MOI FLAT TOP BUTTE #41-21H NE NE 21-146-101 F# 13001 SOW: P CUM-O: 120929 CUM-W: 1108 COMP: 02-03-1991
R&LU: 2794 282 29 296 29 334 31 280 30 260 31 242 30 160 31 158 31 146 30 125 31 462 30 145 31 2890
SPACING: SEC# 0 0 0 15 0 5 0 20 0 20 0 60
GAS IN MCF: 766 808 855 635 612 572 307 307 228 493 1145 441 7169

OPERATOR-LEASE JAN FEB MAR APR MAY JUN JUL AUG SEP OCT NOV DEC YR.CUM

GEO RESOURCES, INC.

PEOC #31-16H NW NE 16-146-101 F# 12924 SOW: P CUM-O: 15777 CUM-W: 48 COMP: 09-01-1990
 R&LU: 901 57 15 140 29 120 31 103 30 112 31 116 30 91 31 40 31 55 28 72 31 22 6 0 0 928
 SPACING: SEC# 0
 GAS IN MCF: 86 210 180 155 168 174 137 60 83 108 33 0 1394

RANCH OIL CO.

FLAT TOP BUTTE FED. COM. 100% #2 SW NW 30-146-101 F# 13344 SOW: GL CUM-O: 84540 CUM-W: 606 COMP: 06-01-1992
 R&LU: 1227 114 31 104 29 30 10 103 30 114 31 111 30 108 31 104 31 90 23 130 31 47 30 86 27 1141
 SPACING: SEC# 0 0 0 0 0 23 23 0 0 23 0 0 0 0 0 0 0 0 0 0 0 0 69
 GAS IN MCF: 2100 1900 300 1400 2150 2000 2000 2175 1609 1995 1845 1903 21377

TROTTER #1 SW SE 31-146-101 F# 13281 SOW: F CUM-O: 154969 CUM-W: 1931 COMP: 01-18-1992
 R&LU: 1195 154 31 120 29 116 31 162 30 40 26 92 29 102 31 126 27 98 17 70 31 38 30 42 10 1160
 SPACING: SEC# 0 18 17 15 53 32 28 25 84 0 0 0 0 0 0 0 0 0 0 0 0 0 272
 GAS IN MCF: 4000 3600 3700 3400 2200 2600 3850 3968 2825 3115 2763 967 36988

WHITING PETROLEUM CORP.

MOI #22-27 SE NW 27-146-101 F# 12276 SOW: P CUM-O: 117401 CUM-W: 6069 COMP: 03-04-1988
 R&LU: 333 25 13 0 0 0 0 0 0 48 4 0 0 40 7 27 5 0 0 133 24 77 14 147 31 497
 SPACING: W2 23 0 0 0 0 11 0 48 23 0 42 27 33 207
 GAS IN MCF: 236 43 0 0 58 0 90 61 0 41 190 727 1446

MOI FLAT TOP BUTTE #44-35H SE SE 35-146-101 F# 13105 SOW: P CUM-O: 27905 CUM-W: 768 COMP: 03-04-1991
 R&LU: 1410 0 0 100 2 183 2 9 6 99 4 89 2 100 5 89 2 104 1 250 11 204 7 310 16 1537
 SPACING: SEC# 0 0 0 0 0 0 0 0 0 0 0 0 0 20 0 20
 GAS IN MCF: 0 13 20 68 38 13 43 14 282 398 639 1541

NO. OF WELLS IN POOL: 22

POOL TOTAL: 2294 2338 2264 2187 2220 2109 2068 1840 1871 2147 1934 1951 25223
 POOL TOTAL: 143 48 17 155 130 219 129 108 661 42 257 33 1942
 MCF TOTAL: 23890 21581 20288 25070 23612 22627 21841 19061 19503 19861 17950 16779 252063

FLAT TOP BUTTE-BIRDBEAR MCKENZIE COUNTY (API:053)

 BURLINGTON RESOURCES OIL & GAS COMPANY LP

NELSON FLAT TOP BUTTE #11-24 NW NW 24-146-102 F# 13635 SOW: P CUM-O: 121423 CUM-W: 163789 COMP: 08-26-1994
 R&LU: 6001 643 31 550 29 438 31 595 30 618 31 478 30 536 31 456 31 461 30 459 31 340 26 485 31 6059
 SPACING: W2 3771 3272 2532 3345 3532 2884 3121 2540 2942 2996 2182 3013 36130
 GAS IN MCF: 690 655 390 584 614 487 491 280 387 387 218 324 5507

NO. OF WELLS IN POOL: 1

POOL TOTAL: 643 550 438 595 618 478 536 456 461 459 340 485 6059
 POOL TOTAL: 3771 3272 2532 3345 3532 2884 3121 2540 2942 2996 2182 3013 36130
 MCF TOTAL: 690 655 390 584 614 487 491 280 387 387 218 324 5507

FLAT TOP BUTTE-DUPEROW MCKENZIE COUNTY (API:053)

 BASIC EARTH SCIENCE SYSTEMS, INC.

FEDERAL #1-22 SE NE 22-146-101 F# 7512 SOW: PNA CUM-O: 13530 CUM-W: 204 COMP: 09-18-1980

BURLINGTON RESOURCES OIL & GAS COMPANY LP

NELSON FLAT TOP BUTTE #11-24 NW NW 24-146-102 F# 13635 SOW: P CUM-O: 97233 CUM-W: 119622 COMP: 03-07-1994
 R&LU: 4638 496 31 426 29 338 28 461 29 477 31 370 26 413 31 352 31 357 30 354 31 263 26 376 31 4683
 SPACING: W2 2915 2530 1957 2586 2730 2229 2413 1964 2275 2316 1686 2329 27930
 GAS IN MCF: 533 506 301 452 474 376 380 217 299 299 169 250 4256

CHOCTAW II OIL & GAS, LTD.

BEICEGEL CREEK #27-42 BN SE NE 27-146-101 F# 8468 SOW: P CUM-O: 210104 CUM-W: 229604 COMP: 02-25-1982
 R&LU: 5128 511 31 478 29 480 31 375 13 280 31 430 30 414 31 435 31 440 30 444 31 474 30 394 31 5155
 SPACING: E2 1177 1054 1176 449 1205 965 1094 1088 1139 1180 1178 1166 12871
 GAS IN MCF: 527 493 527 224 625 657 881 897 790 672 669 601 7563

FLAT TOP BUTTE #15-34 BN SW SE 15-146-101 F# 8668 SOW: P CUM-O: 216158 CUM-W: 17274 COMP: 05-01-1990
 R&LU: 20314 1770 31 1749 29 1938 31 2077 30 1793 31 1788 30 1927 30 1910 29 1925 30 1959 31 1335 22 0 0 20171
 SPACING: E2 382 386 444 449 278 407 389 388 380 404 271 0 4178
 GAS IN MCF: 2002 2143 2532 2311 2002 1987 1650 1760 2029 1954 1315 0 21685

OPERATOR-LEASE	JAN	FEB	MAR	APR	MAY	JUN	JUL	AUG	SEP	OCT	NOV	DEC	YR.CUM
----------------	-----	-----	-----	-----	-----	-----	-----	-----	-----	-----	-----	-----	--------

EOG RESOURCES, INC.

SHEEP CREEK BN #8-23 NW NW 23-146-101 F# 4520 SOW: PNA CUM-O: 4248 CUM-W: 3830 COMP: 06-13-1980

NO. OF WELLS IN POOL: 5

POOL TOTAL:	2777	2653	2756	2913	2550	2588	2754	2697	2722	2757	2072	770	30009
POOL TOTAL:	4474	3970	3577	3484	4213	3601	3896	3440	3794	3900	3135	3495	44979
MCF TOTAL:	3062	3142	3360	2987	3101	3020	2911	2874	3118	2925	2153	851	33504

FLAT TOP BUTTE-HEATH

MCKENZIE COUNTY (API:053)

TEXACO INC.

GOV'T MARY PACE #1 SW NW 14-146-101 F# 2667 SOW: PNA CUM-O: 446 CUM-W: 30 COMP: 09-29-1960

NO. OF WELLS IN POOL: 1

POOL TOTAL:	0	0	0	0	0	0	0	0	0	0	0	0	0
POOL TOTAL:	0	0	0	0	0	0	0	0	0	0	0	0	0
MCF TOTAL:	0	0	0	0	0	0	0	0	0	0	0	0	0

FLAT TOP BUTTE-MADISON

MCKENZIE COUNTY (API:053)

BASIC EARTH SCIENCE SYSTEMS, INC.

FEDERAL #1-22 SE NE 22-146-101 F# 7512 SOW: PNA CUM-O: 42716 CUM-W: 206188 COMP: 08-06-1985

BURLINGTON RESOURCES OIL & GAS COMPANY

FEDERAL #11-26 NW NW 26-146-101 F# 12049 SOW: PNA CUM-O: 23806 CUM-W: 54802 COMP: 02-04-1987

CHOCTAW II OIL & GAS, LTD.

FLAT TOP BUTTE #15-22 BN SE NW 15-146-101 F# 7494 SOW: TA CUM-O: 337354 CUM-W: 261807 COMP: 03-18-1981

FLAT TOP BUTTE #15-24 BN SE SW 15-146-101 F# 7495 SOW: P CUM-O: 604717 CUM-W: 711580 COMP: 08-30-1980

R&LU: 17239	1507 31	1423 29	1512 31	1460 30	1453 31	1408 30	1477 31	1433 31	1381 30	1400 31	1400 30	1194 26	17048
SPACING: SW	5268	4940	5336	4956	5231	4911	5235	5095	4784	4851	4583	3899	59089
GAS IN MCF:	1296	1233	1259	1305	1323	1327	1453	1391	1396	1357	1282	1057	15679

FLAT TOP BUTTE #15-32 BN SW NE 15-146-101 F# 9253 SOW: P CUM-O: 208509 CUM-W: 624419 COMP: 12-14-1982

R&LU: 6228	527 29	482 26	562 31	530 30	504 30	519 30	505 31	522 31	485 30	496 31	476 30	497 31	6105
SPACING: NE	3555	3102	3642	3541	3551	3607	3620	3453	3342	3544	3095	3106	41158
GAS IN MCF:	597	471	622	688	613	629	629	596	539	608	421	582	6995

PENNZOIL-DEPCO BN #15-44 SE SE 15-146-101 F# 6846 SOW: P CUM-O: 444086 CUM-W: 560949 COMP: 07-12-1979

R&LU: 6133	510 24	597 29	411 31	423 29	288 24	477 30	716 31	673 31	613 30	662 31	626 29	40 3	6036
SPACING: SE	2878	3651	2184	2424	1980	3248	3952	3982	3816	3730	3272	317	35434
GAS IN MCF:	557	606	392	388	374	569	707	655	592	581	413	47	5881

NO. OF WELLS IN POOL: 6

POOL TOTAL:	2544	2502	2485	2413	2245	2404	2698	2628	2479	2558	2502	1731	29189
POOL TOTAL:	11701	11693	11162	10921	10762	11766	12807	12530	11942	12125	10950	7322	135681
MCF TOTAL:	2450	2310	2273	2381	2310	2525	2789	2642	2527	2546	2116	1686	28555

FLAT TOP BUTTE-RED RIVER

MCKENZIE COUNTY (API:053)

BASIC EARTH SCIENCE SYSTEMS, INC.

FEDERAL #1-22 SE NE 22-146-101 F# 7512 SOW: PNA CUM-O: 90744 CUM-W: 89515 COMP: 09-12-1981

BURLINGTON RESOURCES OIL & GAS COMPANY LP

NELSON FLAT TOP BUTTE #11-24 NW NW 24-146-102 F# 13635 SOW: DRY CUM-O: 182 CUM-W: 0 COMP: 02-27-1994

STENSRUD #43-14 NE SE 14-146-102 F# 14794 SOW: P CUM-O: 128426 CUM-W: 35763 COMP: 08-14-1998

R&LU: 39915	1443 23	2301 16	5732 31	3857 26	4676 31	3367 29	4036 31	3684 31	2223 26	2763 26	3055 30	2972 31	40109
SPACING: E2	378	1161	2947	632	2858	1829	2610	2392	1293	1548	2012	1997	21657
GAS IN MCF:	2938	3230	14443	10887	12258	8649	9923	8655	5076	6188	6691	6215	95153

CHOCTAW II OIL & GAS, LTD.

OPERATOR-LEASE	JAN	FEB	MAR	APR	MAY	JUN	JUL	AUG	SEP	OCT	NOV	DEC	YR.CUM
FLAT TOP BUTTE #15-22 BN				SE NW 15-146-101		F# 7494	SOW: PNA	CUM-O: 118641		CUM-W: 270900		COMP: 04-06-1981	
FLAT TOP BUTTE #15-34 BN				SW SE 15-146-101		F# 8668	SOW: PNA	CUM-O: 131653		CUM-W: 119193		COMP: 09-02-1982	
EOG RESOURCES, INC.													
SHEEP CREEK BN #8-23				NW NW 23-146-101		F# 4520	SOW: PNA	CUM-O: 31342		CUM-W: 78334		COMP: 09-02-1982	
NO. OF WELLS IN POOL: 6													
POOL TOTAL:	1443	2301	5732	3857	4676	3367	4036	3684	2223	2763	3055	2972	40109
POOL TOTAL:	378	1161	2947	632	2858	1829	2610	2392	1293	1548	2012	1997	21657
MCF TOTAL:	2938	3230	14443	10887	12258	8649	9923	8655	5076	6188	6691	6215	95153

FLAXTON-MADISON BURKE COUNTY (API:013)

 BALLANTYNE OIL

HANSON #22-3				NE NW 22-163-091		F# 10858	SOW: P	CUM-O: 31013		CUM-W: 243676		COMP: 06-18-1984	
R&LU: 397	0 0	0 0	0 0	0 0	0 0	0 0	55 14	46 31	62 30	91 31	90 30	81 20	425
SPACING: NW*	0	0	0	0	0	0	1380	2173	1824	1800	1664	1086	9927
GAS IN MCF:	0	0	0	0	0	0	68	142	111	164	203	69	757
HARMS #21-9				NE SE 21-163-091		F# 10898	SOW: P	CUM-O: 16460		CUM-W: 2618		COMP: 08-06-1984	
R&LU: 157	24 31	16 29	52 31	30 30	29 31	26 30	25 31	17 31	17 30	13 31	18 30	24 31	291
SPACING: SE*	0	0	0	0	0	0	0	0	0	14	0	0	14
GAS IN MCF:	559	445	625	539	551	550	596	588	512	520	516	420	6421
SCHULTZ #1 SWDW				NW SW 14-163-091		F# 10406	SOW: PNA	CUM-O: 2146		CUM-W: 24221		COMP: 11-20-1983	
SCHULTZ #14-4				NW NW 14-163-091		F# 10179	SOW: F	CUM-O: 93542		CUM-W: 311187		COMP: 07-29-1983	
R&LU: 1000	159 29	50 14	182 31	57 30	71 31	65 30	112 31	77 31	125 30	115 20	0 0	0 0	1013
SPACING: NW*	2497	1205	2668	2580	2666	3051	1491	1500	1480	1530	0	0	20668
GAS IN MCF:	766	177	218	742	748	775	776	814	745	203	0	0	5964
SCHULTZ #14-6				SE NW 14-163-091		F# 10310	SOW: P	CUM-O: 94457		CUM-W: 640713		COMP: 10-04-1983	
R&LU: 0	0 0	0 0	0 0	0 0	0 0	0 0	0 0	0 0	0 0	0 0	0 0	0 0	0
SPACING: NW*	0	0	0	0	0	0	0	0	0	0	0	0	0
GAS IN MCF:	863	200	247	837	842	874	874	918	839	229	0	0	6723

BHP PETROLEUM COMPANY, INC.

EDITH #1				SE NW 07-163-090		F# 9476	SOW: PNA	CUM-O: 5432		CUM-W: 33406		COMP: 06-19-1982	
FAITH #1				SE SE 01-163-091		F# 9797	SOW: PNA	CUM-O: 184		CUM-W: 1302		COMP: 01-19-1983	
RONALD #1				SE NW 16-163-090		F# 10705	SOW: PNA	CUM-O: 858		CUM-W: 5656		COMP: 04-20-1984	

CHANDLER & ASSOCIATES, INC.

FEDERAL #14-10				SE SW 10-163-091		F# 9946	SOW: PNA	CUM-O: 2707		CUM-W: 47223		COMP: 03-09-1983	
GUDMUNN SJUE #1				NW SW 15-163-091		F# 2145	SOW: PNA	CUM-O: 5028		CUM-W: 6217		COMP: 09-07-1982	
GUDMUNN SJUE #1-15				NE NE 15-163-091		F# 10373	SOW: PNA	CUM-O: 30112		CUM-W: 191514		COMP: 11-01-1983	
GUDMUNN SJUE #2-15				NW NE 15-163-091		F# 9878	SOW: PNA	CUM-O: 20914		CUM-W: 49658		COMP: 12-08-1982	
GUDMUNN SJUE #6-15				SE NW 15-163-091		F# 9812	SOW: PNA	CUM-O: 16010		CUM-W: 61272		COMP: 11-24-1982	

DAKOTA WEST PUMPING, INC.

BIRD #21-24				NW NE 24-163-091		F# 11390	SOW: P	CUM-O: 22432		CUM-W: 36883		COMP: 03-25-1985	
R&LU: 1177	12 3	16 5	178 23	121 30	117 31	98 30	90 31	94 31	90 30	88 31	87 30	64 21	1055
SPACING: NNE	24	40	230	246	227	325	207	209	175	201	206	173	2263
GAS IN MCF:	317	157	416	428	364	343	438	412	267	289	331	370	4132
FRED ANDERSON #1-R				NW SE 22-163-091		F# 9563	SOW: P	CUM-O: 8857		CUM-W: 59068		COMP: 09-04-1982	
R&LU: 0	23 2	8 2	10 2	0 0	3 1	0 0	3 2	0 0	2 2	3 2	2 1	0 0	54
SPACING: NSE	5	0	0	0	1	0	0	0	8	0	0	0	14
NORDMAN #13-18				NW SW 18-163-090		F# 10765	SOW: P	CUM-O: 13532		CUM-W: 10936		COMP: 11-19-1984	
R&LU: 394	4 2	0 0	100 12	11 8	0 0	6 3	0 0	84 17	150 30	30 23	47 11	65 31	497
SPACING: SW*	2	0	75	30	0	12	0	170	90	35	94	93	601
GAS IN MCF:	0	0	279	509	264	0	0	1194	1345	200	416	473	4680

E.L.K. OIL CO.

OPERATOR-LEASE -----	JAN ---	FEB ---	MAR ---	APR ---	MAY ---	JUN ---	JUL ---	AUG ---	SEP ---	OCT ---	NOV ---	DEC ---	YR.CUM -----
M. SORUM #1				SE SE 23-163-091	F# 1280	SOW: PNA	CUM-O: 25590	CUM-W: 356	COMP: 12-29-1956				
RAYMOND NELSON #1				NW NE 26-163-091	F# 1774	SOW: PNA	CUM-O: 14898	CUM-W: 268	COMP: 04-12-1958				
EAGLE OPERATING, INC.													
ABEL USA #2				SE NE 11-163-091	F# 9809	SOW: P	CUM-O: 71732	CUM-W: 77709	COMP: 10-22-1982				
R&LU: 334	34 16	21 11	20 8	16 9	41 19	21 10	16 9	23 13	30 15	26 12	12 7	0 0	260
SPACING: NE*	480	1160	120	969	0	10	9	302	3	12	7	0	3072
GAS IN MCF:	520	270	106	96	50	80	80	72	28	20	30	0	1352
ABEL USA #3				NW NE 11-163-091	F# 9829	SOW: SI	CUM-O: 70897	CUM-W: 88923	COMP: 11-28-1982				
ALFRED #1				SE SE 12-163-091	F# 9307	SOW: P	CUM-O: 91740	CUM-W: 101002	COMP: 02-17-1982				
R&LU: 1921	157 31	148 28	153 31	158 30	84 31	207 21	255 31	199 31	144 26	209 25	131 30	143 31	1988
SPACING: SE*	56	727	279	199	233	263	171	239	569	178	238	114	3266
GAS IN MCF:	1043	1470	1548	1853	966	1051	1786	1498	1254	1348	1050	1205	16072
ALFRED #2				NW SE 12-163-091	F# 9694	SOW: P	CUM-O: 129450	CUM-W: 302660	COMP: 08-30-1982				
R&LU: 468	39 30	37 28	37 30	39 29	21 30	52 21	61 30	48 30	34 25	50 24	32 29	35 30	485
SPACING: SE*	224	46	15	13	12	17	9	13	30	11	15	60	465
GAS IN MCF:	261	368	378	463	242	263	446	374	294	316	246	283	3934
ARLENE #1				SE SE 14-163-091	F# 8647	SOW: P	CUM-O: 55379	CUM-W: 25253	COMP: 09-26-1982				
R&LU: 2015	176 31	162 29	168 31	173 30	185 31	161 30	166 31	163 31	158 30	186 31	156 30	100 19	1954
SPACING: SE*	560	387	57	425	420	218	57	50	1829	170	169	34	4376
GAS IN MCF:	399	682	858	802	435	564	827	839	394	434	511	602	7347
BIRD #1				SE NE 13-163-091	F# 9116	SOW: P	CUM-O: 59724	CUM-W: 102364	COMP: 12-06-1981				
R&LU: 2070	111 31	145 29	182 31	200 30	198 31	178 30	181 31	166 31	152 30	160 31	158 30	160 31	1991
SPACING: NE*	10	30	30	30	30	30	26	30	38	31	40	40	365
GAS IN MCF:	542	439	598	549	451	570	540	504	480	533	595	542	6343
CLIFFORD #1				NW NE 14-163-091	F# 9841	SOW: P	CUM-O: 58062	CUM-W: 194246	COMP: 04-30-1983				
R&LU: 1512	145 31	143 29	132 31	139 30	174 29	120 30	126 31	118 31	132 30	122 30	138 30	123 17	1612
SPACING: NE*	761	23	21	22	120	19	20	19	33	20	35	20	1113
GAS IN MCF:	1607	1507	1572	1532	1507	1550	1543	1534	1392	1668	1275	1471	18158
DELORES USA #1				SE SE 11-163-091	F# 9739	SOW: F	CUM-O: 77839	CUM-W: 162023	COMP: 10-08-1982				
R&LU: 1281	111 31	103 29	106 30	106 30	163 31	108 30	99 29	95 31	76 28	110 30	103 30	89 23	1269
SPACING: SE*	1223	9	10	496	120	10	10	150	346	95	95	8	2572
GAS IN MCF:	2715	2043	2164	1875	1829	2298	2935	3178	3340	2775	1957	1651	28760
DELORES USA #2				NW SE 11-163-091	F# 9808	SOW: P	CUM-O: 68063	CUM-W: 52870	COMP: 11-27-1982				
R&LU: 1433	122 29	205 28	167 31	163 30	104 29	106 28	100 29	96 29	95 28	81 31	109 28	88 29	1436
SPACING: SE*	548	675	235	226	128	140	116	80	975	76	75	53	3327
GAS IN MCF:	1201	2220	1632	1632	1106	928	1015	950	1171	1079	1109	865	14908
DELORES USA #3				SE SW 11-163-091	F# 9933	SOW: P	CUM-O: 70583	CUM-W: 51744	COMP: 03-27-1983				
R&LU: 490	43 29	72 28	57 30	52 28	38 30	37 28	34 28	33 28	32 27	28 30	34 27	30 28	490
SPACING: SW*	19	21	82	79	64	9	4	3	3	30	30	12	356
GAS IN MCF:	439	780	566	526	384	323	338	333	410	378	352	274	5103
DELORES USA #4				NW SW 11-163-091	F# 9927	SOW: P	CUM-O: 48960	CUM-W: 85558	COMP: 01-27-1983				
R&LU: 1119	140 29	0 0	54 31	49 28	120 29	122 28	115 29	111 29	109 28	94 31	121 28	102 29	1137
SPACING: SW*	63	0	271	260	128	142	0	17	17	94	90	60	1142
GAS IN MCF:	1289	0	482	474	768	908	1064	1093	1346	1241	1245	970	10880
DOROTHY NELSON #1				SE NE 14-163-091	F# 9665	SOW: SI	CUM-O: 26496	CUM-W: 63243	COMP: 07-31-1982				
R&LU: 0	0 0	0 0	7 4	0 0	0 0	0 0	0 0	0 0	0 0	0 0	0 0	0 0	7
SPACING: NE*	0	0	0	0	0	0	0	0	0	0	0	0	0
GAS IN MCF:	140	0	0	0	0	0	0	0	0	0	0	0	140
GALVIN #1				SE NW 12-163-091	F# 9731	SOW: SI	CUM-O: 125763	CUM-W: 285285	COMP: 09-21-1982				
GALVIN #2				NW NW 12-163-091	F# 9780	SOW: P	CUM-O: 86558	CUM-W: 49437	COMP: 09-23-1982				
R&LU: 486	0 0	60 28	50 29	62 29	62 29	41 24	51 28	50 27	43 25	39 19	39 21	30 17	527
SPACING: NW*	0	619	15	18	240	145	16	15	12	150	130	110	1470
GAS IN MCF:	90	198	98	83	509	142	166	205	101	71	245	448	2356
GALVIN #3				SW NW 12-163-091	F# 11649	SOW: TA	CUM-O: 12926	CUM-W: 43848	COMP: 08-22-1985				
GUDRUN #1				NW SE 13-163-091	F# 9724	SOW: P	CUM-O: 55697	CUM-W: 49187	COMP: 10-20-1982				
R&LU: 2007	182 31	169 29	182 31	171 30	172 31	163 30	167 31	169 31	174 30	157 31	158 30	175 31	2039
SPACING: SE*	702	928	735	708	300	363	60	202	499	300	337	12	5146
GAS IN MCF:	682	634	659	653	698	717	760	743	675	680	646	635	8182
GWENDOLYN #1				SE NW 18-163-090	F# 9647	SOW: SI	CUM-O: 77951	CUM-W: 438218	COMP: 07-16-1982				
R&LU: 0	0 0	0 0	0 31	0 0	0 0	0 0	0 0	0 0	0 0	0 0	0 0	0 0	0
SPACING: NW*	0	0	1500	0	0	0	0	0	0	0	0	0	1500

OPERATOR-LEASE -----	JAN ---	FEB ---	MAR ---	APR ---	MAY ---	JUN ---	JUL ---	AUG ---	SEP ---	OCT ---	NOV ---	DEC ---	YR.CUM -----
GWENDOLYN #2 R&LU: 639 SPACING: NW# GAS IN MCF:	62 30 837 720	57 28 4 772	57 31 1500 620	NW NW 18-163-090 51 30 3000 578	F# 9687 50 25 3000 468	SOW: P 48 16 3000 494	CUM-O: 16387 66 31 217 424	CUM-W: 65796 43 26 1500 460	16387 50 28 1500 470	CUM-W: 65796 41 22 44 550	65796 14 8 84 230	COMP: 07-29-1982 105 3 652 72	644 15338 5858
JENSEN #1 R&LU: 4188 SPACING: SW* GAS IN MCF:	531 30 177 1073	407 28 305 972	411 30 308 867	SE SW 07-163-090 238 29 179 872	F# 9391 166 24 125 825	SOW: P 476 29 356 948	CUM-O: 146487 418 30 487 1209	CUM-W: 182305 312 30 234 1123	146487 435 27 234 822	CUM-W: 182305 398 30 299 943	182305 182 29 182 856	COMP: 03-27-1982 271 30 203 555	4245 3089 11065
JENSEN #2 R&LU: 1078 SPACING: SE* GAS IN MCF:	133 31 399 268	102 28 26 243	106 31 27 222	SE SE 07-163-090 62 30 15 232	F# 9650 44 25 11 219	SOW: P 123 30 31 246	CUM-O: 50388 108 31 42 321	CUM-W: 75162 81 31 20 281	50388 113 28 20 219	CUM-W: 75162 103 31 26 251	75162 47 30 48 227	COMP: 07-30-1982 70 31 18 147	1092 683 2876
JENSEN #3 JN-ARTHUR #1 R&LU: 1195 SPACING: NE* GAS IN MCF:	113 31 480 1498	89 29 6 1341	112 31 8 1436	NW SW 07-163-090 110 30 8 1408	F# 9695 153 31 11 1522	SOW: PNA 98 28 7 1374	CUM-O: 2485 90 31 6 1544	CUM-W: 8467 81 30 6 1489	2485 96 30 6 1311	CUM-W: 8467 89 31 284 1365	8467 83 27 470 1351	COMP: 09-24-1982 118 31 8 1321	1232 1300 16960
JN-JACOBSEN #1 R&LU: 1350 SPACING: NE# GAS IN MCF:	0 0 0 0	0 0 0 0	0 0 0 0	SE NE 12-163-091 0 0 0 0	F# 9390 0 0 0 0	SOW: P 0 0 0 0	CUM-O: 48876 0 0 0 0	CUM-W: 88679 0 0 0 0	48876 0 0 0 0	CUM-W: 88679 0 0 2532 1711	88679 756 25 1481 1723	COMP: 08-30-1982 635 31 4013 1723	1391 4013 3434
JN-JACOBSEN #2 R&LU: 839 SPACING: NE* GAS IN MCF:	82 31 0 618	70 29 60 411	79 31 93 682	NW NE 12-163-091 75 30 90 791	F# 9807 84 31 120 326	SOW: P 86 30 0 302	CUM-O: 72727 79 31 31 433	CUM-W: 94083 75 31 93 628	72727 81 30 698 545	CUM-W: 94083 32 14 852 260	94083 0 0 0 237	COMP: 10-13-1982 0 0 0 218	743 2037 5451
JN-SORUM #1 R&LU: 2984 SPACING: NW# GAS IN MCF:	0 0 0 0	0 0 0 0	0 0 0 0	SE NW 13-163-091 0 0 0 0	F# 9469 124 7 1635 3764	SOW: P 628 25 2397 8372	CUM-O: 183981 274 19 1050 7636	CUM-W: 102990 394 19 1208 2477	183981 132 7 1497 890	CUM-W: 102990 481 22 3312 2137	102990 495 22 2110 3238	COMP: 04-16-1982 476 10 1540 1850	3004 14749 30364
MARVIN #1 R&LU: 1211 SPACING: SW* GAS IN MCF:	185 31 2898 528	172 28 0 472	179 31 0 470	SE SW 12-163-091 174 30 0 380	F# 9544 388 22 584 389	SOW: SI 0 0 0 0	CUM-O: 156538 1 0 0 0	CUM-W: 263886 0 0 0 0	156538 0 0 0 0	CUM-W: 263886 0 0 0 0	263886 0 0 0 0	COMP: 08-29-1982 0 0 0 0	1099 3482 2239
MARVIN #2 R&LU: 7367 SPACING: SW# GAS IN MCF:	0 0 0 0	0 0 0 0	0 0 0 0	NW SW 12-163-091 0 0 0 0	F# 9723 54 6 358 0	SOW: P 2168 30 2324 0	CUM-O: 120963 1539 31 1942 2694	CUM-W: 287812 1139 31 1510 10322	120963 804 26 3693 7374	CUM-W: 287812 863 30 2162 7190	287812 703 30 2025 7204	COMP: 08-29-1982 311 14 2516 3954	7581 16530 38738
MAVIS #1 R&LU: 1278 SPACING: NW* GAS IN MCF:	113 31 75 907	90 29 75 1008	119 31 75 1231	NW NW 13-163-091 94 30 75 1460	F# 9688 130 31 60 666	SOW: P 118 30 70 908	CUM-O: 140912 104 31 75 1069	CUM-W: 234934 97 31 75 1555	140912 98 30 1 765	CUM-W: 234934 81 28 75 679	234934 110 30 1 589	COMP: 08-27-1982 100 29 65 659	1254 722 11496
NELS BJERKE #1 R&LU: 176 SPACING: WSW	50 13 13	25 7 6	8 3 2	NW SW 24-163-091 59 14 15	F# 3364 36 10 60	SOW: P 0 0 0	CUM-O: 44100 48 14 60	CUM-W: 14168 20 7 5	44100 42 14 60	CUM-W: 14168 20 7 5	14168 0 0 0	COMP: 04-30-1963 8 3 17	316 243
P. A. IDA FAAREN #1 R&LU: 0 SPACING: ENE GAS IN MCF:	0 0 0 0	0 0 0 0	0 0 0 4	SE NE 27-163-091 0 0 0 33	F# 1851 0 0 0 0	SOW: SI 0 0 0 0	CUM-O: 121628 15 6 2 0	CUM-W: 14856 0 0 0 0	121628 0 0 0 0	CUM-W: 14856 0 0 0 0	14856 0 0 0 0	COMP: 05-31-1958 0 0 0 0	15 2 37
PETER SHANE #1 R&LU: 184 SPACING: ENW GAS IN MCF:	0 0 0 0	21 6 3 0	0 0 0 0	SE NW 23-163-091 15 7 240 1220	F# 1814 7 4 240 624	SOW: P 0 0 0 0	CUM-O: 143115 9 4 1 0	CUM-W: 13775 12 6 2 0	143115 15 7 2 0	CUM-W: 13775 7 4 1 0	13775 14 4 2 0	COMP: 04-20-1958 9 5 1 0	109 492 1844
STIERLE #1 R&LU: 1493 SPACING: SE* GAS IN MCF:	170 28 3152 299	77 21 3171 125	194 31 4702 244	SE SE 02-163-091 173 30 2690 391	F# 9828 160 31 1680 361	SOW: P 58 14 1453 134	CUM-O: 60509 136 31 1680 293	CUM-W: 265264 155 31 1200 369	60509 223 30 2994 206	CUM-W: 265264 6 3 1514 122	265264 67 20 929 144	COMP: 11-27-1982 122 31 1680 92	1541 26845 2780
EAST FLAXTON MADISON UNIT #####													
EAST FLAXTON-MADISON UNIT #02 R&LU: 1236 SPACING: UE GAS IN MCF:	124 14 193 182	70 7 27 97	139 17 67 174	SE NW 19-163-090 92 16 25 120	F# 3420 53 7 13 143	SOW: P 165 21 51 187	CUM-O: 49793 129 14 32 239	CUM-W: 11034 204 23 52 334	49793 100 16 52 147	CUM-W: 11034 117 12 42 175	11034 10 22 22 198	COMP: 11-02-1963 16 4 4 92	1219 580 2088
EAST FLAXTON-MADISON UNIT #04 R&LU: 289 SPACING: UE GAS IN MCF:	23 12 43 18	31 14 12 21	20 14 13 47	SE NW 20-163-090 15 7 4 11	F# 2965 14 7 4 11	SOW: P 37 19 12 28	CUM-O: 25457 6 5 9 8	CUM-W: 4600 34 17 9 46	25457 16 11 9 17	CUM-W: 4600 24 13 9 20	4600 77 7 6 45	COMP: 08-21-1961 10 3 2 5	307 125 277

OPERATOR-LEASE	JAN	FEB	MAR	APR	MAY	JUN	JUL	AUG	SEP	OCT	NOV	DEC	YR.CUM
EAST FLAXTON-MADISON UNIT #06				NW SE 19-163-090	F# 3394	SOW: P	CUM-O: 46077	CUM-W: 8588	COMP: 07-12-1963				
R&LU: 542	55 14	31 7	62 17	41 16	24 7	74 21	57 14	91 23	45 16	52 12	4 22	7 4	543
SPACING: UE	86	15	29	12	6	24	15	62	33	18	30	2	332
GAS IN MCF:	75	40	76	54	64	84	107	149	66	78	89	41	923
EAST FLAXTON-MADISON UNIT #07				SE SE 19-163-090	F# 3209	SOW: P	CUM-O: 40881	CUM-W: 9379	COMP: 07-21-1962				
R&LU: 432	42 14	24 7	47 17	31 16	15 6	56 21	44 14	70 23	34 16	40 12	3 22	5 4	411
SPACING: UE	75	9	26	6	4	18	11	48	26	15	30	1	269
GAS IN MCF:	68	37	61	40	48	63	81	113	50	59	67	31	718
EAST FLAXTON-MADISON UNIT #08				NW SW 20-163-090	F# 2907	SOW: P	CUM-O: 163925	CUM-W: 15494	COMP: 06-10-1961				
R&LU: 527	44 12	60 14	38 14	30 7	28 7	72 19	8 4	66 17	34 12	49 14	149 7	18 3	596
SPACING: UE	65	21	21	7	7	24	2	17	17	20	10	5	216
GAS IN MCF:	24	28	62	14	14	38	8	62	24	28	60	6	368
EAST FLAXTON-MADISON UNIT #11-R				NW NW 29-163-090	F# 5672	SOW: PNA	CUM-O: 1072	CUM-W: 119	COMP: 12-06-1975				
EAST FLAXTON-MADISON UNIT #12				SE NW 29-163-090	F# 2403	SOW: P	CUM-O: 285440	CUM-W: 25943	COMP: 08-11-1959				
R&LU: 2399	140 19	208 29	203 29	204 28	220 30	206 29	208 31	196 30	195 30	190 31	180 30	185 27	2335
SPACING: UE	215	75	92	54	136	63	67	130	69	69	90	46	1106
GAS IN MCF:	14	22	23	21	23	22	23	23	60	23	23	20	297
EAST FLAXTON-MADISON UNIT #15-R				W2 SW 29-163-090	F# 5673	SOW: P	CUM-O: 205023	CUM-W: 39393	COMP: 08-22-1975				
R&LU: 4410	261 19	387 29	376 29	380 28	408 30	383 29	387 31	363 30	362 30	353 31	333 30	345 27	4338
SPACING: UE	398	141	172	100	254	108	122	240	129	125	90	86	1965
GAS IN MCF:	171	261	279	252	270	261	279	279	270	279	270	243	3114
EAST FLAXTON-MADISON UNIT #19				SE NW 32-163-090	F# 2889	SOW: PNA	CUM-O: 44014	CUM-W: 5888	COMP: 06-20-1961				
EAST FLAXTON-MADISON UNIT #20				NW NE 32-163-090	F# 2588	SOW: PNA	CUM-O: 38715	CUM-W: 2687	COMP: 06-13-1960				
NO. OF WELLS IN UNIT: 10													
UNIT TOTAL:	689	811	885	793	762	993	839	1024	786	825	756	586	9749
UNIT TOTAL:	1075	300	420	208	424	300	251	558	335	298	278	146	4593
MCF TOTAL:	552	506	722	512	573	683	745	1006	634	662	752	438	7785

EARL SCHWARTZ

PETERSON #42-23				SE NE 23-163-091	F# 9613	SOW: P	CUM-O: 17165	CUM-W: 27717	COMP: 07-30-1982				
R&LU: 0	0 0	0 0	0 0	0 0	0 0	0 0	0 0	0 0	0 0	0 0	0 0	0 0	0
SPACING: SNE	0	0	0	0	0	0	0	0	0	0	0	0	0
GAS IN MCF:	80	139	149	162	163	171	68	98	143	145	101	30	1449

EARL SCHWARTZ CO.

MARVIN SORUM #1-A				NW NW 26-163-091	F# 1708	SOW: PNA	CUM-O: 140858	CUM-W: 10003	COMP: 02-24-1958				
MARVIN SORUM #2-A				NW SW 23-163-091	F# 1613	SOW: PNA	CUM-O: 83435	CUM-W: 7418	COMP: 12-30-1957				
MARVIN SORUM #3-A				NW SE 23-163-091	F# 1680	SOW: PNA	CUM-O: 72132	CUM-W: 5508	COMP: 01-06-1958				
PIONEER SORUM #1				SE NW 26-163-091	F# 2052	SOW: PNA	CUM-O: 44644	CUM-W: 3129	COMP: 04-05-1961				
WILBUR OLSON #1				NW SW 26-163-091	F# 2875	SOW: PNA	CUM-O: 17273	CUM-W: 4630	COMP: 06-16-1961				

GOFOR OIL, INC.

M. SORUM #1A				SE SW 23-163-091	F# 1492	SOW: PNA	CUM-O: 42860	CUM-W: 6238	COMP: 10-14-1957				
MARVIN SORUM #2R				NW SW 23-163-091	F# 10203	SOW: PNA	CUM-O: 265	CUM-W: 3197	COMP: 07-27-1984				
EAST FLAXTON-MADISON UNIT													
#####													
EAST FLAXTON-MADISON UNIT #01				SE SW 18-163-090	F# 1552	SOW: PNA	CUM-O: 1124	CUM-W: 351	COMP: 10-26-1957				
EAST FLAXTON-MADISON UNIT #03				SE NE 19-163-090	F# 3289	SOW: PNA	CUM-O: 16236	CUM-W: 5020	COMP: 02-08-1963				
EAST FLAXTON-MADISON UNIT #05				SE SW 19-163-090	F# 3081	SOW: PNA	CUM-O: 20234	CUM-W: 3852	COMP: 02-23-1963				
EAST FLAXTON-MADISON UNIT #09				SE SW 20-163-090	F# 2753	SOW: PNA	CUM-O: 76145	CUM-W: 51	COMP: 10-08-1960				
EAST FLAXTON-MADISON UNIT #10				SE NE 30-163-090	F# 2519	SOW: PNA	CUM-O: 4689	CUM-W: 460	COMP: 05-05-1962				
EAST FLAXTON-MADISON UNIT #11				NW NW 29-163-090	F# 2498	SOW: PNA	CUM-O: 20469	CUM-W: 3684	COMP: 12-06-1959				

OPERATOR-LEASE	JAN	FEB	MAR	APR	MAY	JUN	JUL	AUG	SEP	OCT	NOV	DEC	YR.CUM
EAST FLAXTON-MADISON UNIT #13				NW NE 29-163-090		F# 2465	SOW: PNA	CUM-O: 21220		CUM-W: 4118		COMP: 11-29-1959	
EAST FLAXTON-MADISON UNIT #14				SE NE 29-163-090		F# 1570	SOW: PNA	CUM-O: 33724		CUM-W: 1758		COMP: 11-02-1957	
EAST FLAXTON-MADISON UNIT #15				NW SW 29-163-090		F# 2525	SOW: PNA	CUM-O: 57132		CUM-W: 240		COMP: 07-02-1961	
EAST FLAXTON-MADISON UNIT #16				SE SW 29-163-090		F# 2682	SOW: PNA	CUM-O: 28574		CUM-W: 1496		COMP: 08-23-1960	
EAST FLAXTON-MADISON UNIT #17				NW SE 29-163-090		F# 1634	SOW: PNA	CUM-O: 32856		CUM-W: 2772		COMP: 12-14-1957	
EAST FLAXTON-MADISON UNIT #18				NW NW 32-163-090		F# 2730	SOW: PNA	CUM-O: 65152		CUM-W: 10867		COMP: 10-31-1960	
NO. OF WELLS IN UNIT: 12													
UNIT TOTAL:	0	0	0	0	0	0	0	0	0	0	0	0	0
UNIT TOTAL:	0	0	0	0	0	0	0	0	0	0	0	0	0
MCF TOTAL:	0	0	0	0	0	0	0	0	0	0	0	0	0

I. J. WILHITE

ALICE B. SHANE #1				NW NW 23-163-091		F# 1852	SOW: PNA	CUM-O: 14149		CUM-W: 14879		COMP: 07-04-1958	
JN EXPLORATION & PRODUCTION LTD PTNRSH													

EMMA #1				NW SE 14-163-091		F# 9840	SOW: PNA	CUM-O: 18269		CUM-W: 176078		COMP: 02-01-1984	
LOTTIE #2				NW SW 13-163-091		F# 8794	SOW: PNA	CUM-O: 26517		CUM-W: 74382		COMP: 12-23-1982	
PETERSON #1				NW NE 18-163-090		F# 9725	SOW: PNA	CUM-O: 9942		CUM-W: 43301		COMP: 11-05-1987	
STANNARD #1				SE SW 01-163-091		F# 9798	SOW: PNA	CUM-O: 15999		CUM-W: 74416		COMP: 12-15-1982	

SOUTHERN UNION EXPLORATION CO.

OLSON #1				SE SW 26-163-091		F# 10349	SOW: PNA	CUM-O: 640		CUM-W: 1082		COMP: 01-08-1984	
SND 26-163-91 #1				SW NE 26-163-091		F# 10300	SOW: PNA	CUM-O: 5726		CUM-W: 45309		COMP: 01-02-1984	

T-BOC INC.

HENRY T. PETERSON #1				NW NE 23-163-091		F# 2541	SOW: P	CUM-O: 144483		CUM-W: 24162		COMP: 06-23-1960	
R&LU: 655	116 31	63 22	71 31	64 30	50 29	78 30	55 31	49 31	53 30	39 29	34 13	24 20	696
SPACING: NNE	13	7	7	0	0	6	0	2	0	0	0	0	35
GAS IN MCF:	317	284	226	266	181	226	256	242	214	176	167	112	2667

LEONARD BIRD #1				NW NW 24-163-091		F# 1950	SOW: PNA	CUM-O: 47917		CUM-W: 31029		COMP: 07-02-1960	
-----------------	--	--	--	------------------	--	---------	----------	--------------	--	--------------	--	------------------	--

VERN O. LUND

FRED ANDERSON #1				SE SE 22-163-091		F# 1872	SOW: PNA	CUM-O: 68107		CUM-W: 12658		COMP: 07-11-1958	
------------------	--	--	--	------------------	--	---------	----------	--------------	--	--------------	--	------------------	--

WARD-WILLISTON CO.

FAAREN #1				NW NE 27-163-091		F# 8093	SOW: PNA	CUM-O: 10756		CUM-W: 22580		COMP: 03-04-1981	
GREGORY #16-10				SE SE 10-163-091		F# 9877	SOW: F	CUM-O: 54501		CUM-W: 74327		COMP: 02-25-1983	
R&LU: 987	108 31	82 29	103 31	93 30	56 31	2 1	143 31	30 27	20 10	96 28	105 30	58 31	896
SPACING: SE*	380	360	310	300	380	2	2	451	170	608	426	280	3669
GAS IN MCF:	356	367	401	424	506	420	231	221	383	179	414	614	4516

NO. OF WELLS IN POOL: 92

POOL TOTAL:	3834	3421	4161	3548	3846	6387	5564	5117	4573	4683	4801	4202	54137
POOL TOTAL:	16673	10193	13795	13121	13377	14700	9420	12038	19141	14227	12312	10482	159479
MCF TOTAL:	20649	18230	19720	22322	22301	26214	31175	35662	28680	26807	27948	22063	301771

FOOTHILLS-MADISON

BURKE COUNTY (API:013)

BASIN PETROLEUM SERVICES, INC.

SWENSON-BEARD-FLB-STATE #1				SE SW 23-161-092		F# 3538	SOW: PNA	CUM-O: 95073		CUM-W: 75993		COMP: 05-02-1964	
----------------------------	--	--	--	------------------	--	---------	----------	--------------	--	--------------	--	------------------	--

CAMWEST LIMITED PARTNERSHIP

OPERATOR-LEASE	JAN	FEB	MAR	APR	MAY	JUN	JUL	AUG	SEP	OCT	NOV	DEC	YR.CUM
DARRELL YOUNG #1													
R&LU: 4407	329 31	396 29	389 31	379 30	361 31	332 29	414 31	321 27	412 30	378 31	278 20	403 28	4392
SPACING: NW	1039	2509	1234	1211	1188	1025	1229	1041	1174	1191	728	1156	14725
GAS IN MCF:	433	405	434	419	433	406	434	377	420	434	280	392	4867

CONDOR PETROLEUM, INC.

SWENSON-FLB #1													
R&LU: 1854	138 31	169 29	155 31	166 30	162 31	145 30	161 31	155 31	154 30	156 30	150 30	153 30	1864
SPACING: NW	384	321	331	291	292	294	294	277	296	281	264	267	3592
GAS IN MCF:	499	381	531	407	434	463	650	738	448	259	318	280	5408

DAKOTA WEST PUMPING, INC.

BEARD-WINZENBURG #1													
R&LU: 3135	306 31	264 26	309 31	282 30	293 31	272 30	286 31	274 31	262 30	212 31	210 20	285 28	3255
SPACING: SE	476	387	441	409	405	362	412	386	376	380	320	370	4724

CARROLL-MILLER #1													
R&LU: 370	30 15	10 1	37 17	0 0	74 21	81 30	63 31	32 21	0 0	0 0	5 2	0 4	332
SPACING: NW	514	0	899	0	987	822	985	482	0	0	15	287	4991

GRANDALL #16-14													
R&LU: 0	0 4	1 3	0 0	0 0	4 2	0 0	2 1	0 0	0 0	5 3	0 0	5 3	17
SPACING: SE	173	130	0	0	0	0	10	0	0	10	0	10	333

GREENFIELD #A-1													
R&LU: 1135	180 31	110 29	120 31	113 30	70 31	110 30	102 31	100 31	20 6	70 13	110 19	180 28	1285
SPACING: SW	687	392	402	364	287	398	376	365	100	250	339	470	4430

SMITH #1-21													
R&LU: 820	168 31	130 29	130 31	26 10	50 18	108 30	100 31	10 2	0 0	50 7	78 13	70 13	920
SPACING: SE	2491	2226	2324	753	1479	2090	1954	60	0	558	976	857	15768

SWENSON #1-23													
R&LU: 2971	246 31	220 29	275 31	234 30	252 31	206 30	120 18	267 22	282 30	235 31	273 30	361 28	2971
SPACING: NE	703	671	629	641	668	686	317	796	591	610	619	564	7495
GAS IN MCF:	421	321	437	238	382	302	136	341	385	222	333	194	3712

ZEPP #8-26													
R&LU: 399	30 31	14 11	76 31	80 30	76 31	15 19	2 1	19 31	13 11	0 0	3 1	0 0	328
SPACING: NE	1157	340	1100	866	1129	340	30	832	205	0	0	0	5999

GREAT AMERICAN ROYALTIES, INC.

BEARD #15-22													

MCOR OIL & GAS CORP.

FOOTHILLS-MADISON UNIT #01													
FOOTHILLS-MADISON UNIT #02													
FOOTHILLS-MADISON UNIT #06													
FOOTHILLS-MADISON UNIT #08													
FOOTHILLS-MADISON UNIT #10													
FOOTHILLS-MADISON UNIT #11													
FOOTHILLS-MADISON UNIT #13													
FOOTHILLS-MADISON UNIT #15													
FOOTHILLS-MADISON UNIT #16													
FOOTHILLS-MADISON UNIT #17													
FOOTHILLS-MADISON UNIT #19													
FOOTHILLS-MADISON UNIT #20													
FOOTHILLS-MADISON UNIT #21													

RITTER, LABER & ASSOCIATES, INC.

OPERATOR-LEASE	JAN	FEB	MAR	APR	MAY	JUN	JUL	AUG	SEP	OCT	NOV	DEC	YR.CUM
GRANDALL #11-24													
				NW NW 24-161-092	F# 13264	SOW: PNA	CUM-O: 562			CUM-W: 5162		COMP: 12-14-1991	
TURTLE MOUNTAIN GAS & OIL, INC.													

CAROLL GRANDALL #14-24													
				SE SW 24-161-092	F# 3646	SOW: PNA	CUM-O: 89888			CUM-W: 119873		COMP: 09-10-1964	
NO. OF WELLS IN POOL: 26													
POOL TOTAL:	1427	1314	1491	1280	1342	1269	1250	1178	1143	1106	1107	1457	15364
POOL TOTAL:	7624	6976	7360	4535	6435	6017	5607	4239	2742	3280	3261	3981	62057
MCF TOTAL:	1353	1107	1402	1064	1249	1171	1220	1456	1253	915	931	866	13987

FT. BUFORD-MADISON WILLIAMS COUNTY (API:105)

 CITATION OIL & GAS CORP.

OTTO SEEL #4-1													
				NE NE 04-152-104	F# 8270	SOW: P	CUM-O: 385259			CUM-W: 248456		COMP: 02-28-1981	
R&LU: 11624	1041 31	908 29	1008 31	970 30	983 31	945 30	980 31	962 31	967 30	991 31	955 29	961 30	11671
SPACING: NE	990	991	1168	1293	1352	1257	1315	1470	1301	1349	1223	1271	14980
GAS IN MCF:	1219	1254	1561	1434	1189	1207	1236	1172	1115	1058	966	922	14333

CONDOR PETROLEUM, INC.

JACOB SEEL #12-31													
				NW SW 31-153-103	F# 9076	SOW: PNA	CUM-O: 79421			CUM-W: 231048		COMP: 02-14-1985	
FLYING J OIL & GAS, INC.													

TURMOIL #10-4													
				NW SE 04-152-104	F# 13457	SOW: P	CUM-O: 140756			CUM-W: 172482		COMP: 12-25-1992	
R&LU: 11917	1100 31	966 29	1061 31	1047 30	828 24	1158 30	1053 30	969 29	1018 30	1046 31	1038 30	1048 31	12332
SPACING: SE	1355	1185	1252	1287	1097	1443	1433	1177	1227	1285	1365	1309	15415
GAS IN MCF:	933	819	900	888	702	982	893	822	863	887	880	889	10458

GULF OIL CORP.

GORDER #1-19-2B													
				NE NE 19-153-103	F# 7926	SOW: PNA	CUM-O: 5633			CUM-W: 5207		COMP: 01-24-1981	
KERMIT HEEN #1-27-3C													
				SE SE 27-153-104	F# 7830	SOW: DRY	CUM-O: 20			CUM-W: 0		COMP: 02-06-1981	
NORDELL #1-25-1D													
				SW NW 25-153-104	F# 7632	SOW: PNA	CUM-O: 2240			CUM-W: 8772		COMP: 10-15-1980	

HARPER OIL CO.

WAYNE DENOWH #31-1													
				SW NW 31-153-103	F# 8742	SOW: PNA	CUM-O: 21465			CUM-W: 90252		COMP: 08-23-1981	
NANCE PETROLEUM CORP.													

MARLEY STATE #1-36													
				SE SE 36-153-104	F# 7503	SOW: P	CUM-O: 380474			CUM-W: 193140		COMP: 07-23-1980	
R&LU: 7880	797 31	718 29	703 31	730 30	698 31	707 30	667 31	609 31	560 30	647 31	401 16	890 31	8127
SPACING: SE	934	870	899	825	805	840	790	764	630	754	424	1162	9697
GAS IN MCF:	564	432	551	437	388	699	474	403	294	443	293	892	5870

SAMEDAN OIL CORP.

SEEL #1-3													
				LT 5 03-152-104	F# 12836	SOW: PNA	CUM-O: 17156			CUM-W: 41546		COMP: 05-01-1990	
NO. OF WELLS IN POOL: 9													
POOL TOTAL:	2938	2592	2772	2747	2509	2810	2700	2540	2545	2684	2394	2899	32130
POOL TOTAL:	3279	3046	3319	3405	3254	3540	3538	3411	3158	3388	3012	3742	40092
MCF TOTAL:	2716	2505	3012	2759	2279	2888	2603	2397	2272	2388	2139	2703	30661

FORTUNA-RED RIVER DIVIDE COUNTY (API:023)

 WESTPORT OIL & GAS CO., INC.

FORTUNA STATE 16 #1													
				NE SE 16-162-101	F# 8073	SOW: PNA	CUM-O: 63171			CUM-W: 155325		COMP: 04-08-1981	
STATE RAAUM 15 #1													
				SW SW 15-162-101	F# 7828	SOW: P	CUM-O: 722137			CUM-W: 238933		COMP: 09-15-1980	
R&LU: 15270	1455 30	1340 29	1442 31	1358 29	1268 30	1191 28	1389 31	1359 31	1310 30	1273 30	523 10	1407 31	15315
SPACING: W2	2121	1956	2084	1988	1998	1771	2125	2102	2051	2071	674	2092	23033
GAS IN MCF:	1268	1046	1013	941	942	931	958	957	874	820	327	1191	11268

WILLISTON INDUSTRIAL SUPPLY CORP.

OPERATOR-LEASE	JAN	FEB	MAR	APR	MAY	JUN	JUL	AUG	SEP	OCT	NOV	DEC	YR.CUM
GERALD RAAUM #1-22													
				NW NW 22-162-101	F# 8498	SOW: PNA	CUM-O: 90377	CUM-W: 90157	COMP: 09-01-1981				
NO. OF WELLS IN POOL: 3													
POOL TOTAL:	1455	1340	1442	1358	1268	1191	1389	1359	1310	1273	523	1407	15315
POOL TOTAL:	2121	1956	2084	1988	1998	1771	2125	2102	2051	2071	674	2092	23033
MCF TOTAL:	1268	1046	1013	941	942	931	958	957	874	820	327	1191	11268

FOUR EYES-BAKKEN BILLINGS COUNTY (API:007)

 BURLINGTON RESOURCES OIL & GAS COMPANY LP

MOI #43-7H													
				NE SE 07-143-100	F# 12619	SOW: PNA	CUM-O: 15776	CUM-W: 3924	COMP: 08-15-1989				
NO. OF WELLS IN POOL: 1													
POOL TOTAL:	0	0	0	0	0	0	0	0	0	0	0	0	0
POOL TOTAL:	0	0	0	0	0	0	0	0	0	0	0	0	0
MCF TOTAL:	0	0	0	0	0	0	0	0	0	0	0	0	0

FOUR EYES-DUPEROW BILLINGS COUNTY (API:007)

 BURLINGTON RESOURCES OIL & GAS COMPANY LP

MOI #43-7H													
R&LU: 14857	1512 31	1386 29	1328 30	1320 30	1299 31	1186 30	1181 31	1217 31	1253 30	1090 29	1040 18	617 18	14429
SPACING: SE	275	263	326	280	282	253	274	314	310	261	460	648	3946
GAS IN MCF:	2901	2401	1445	3111	3215	3026	2765	2164	1930	1984	1538	1503	27983
MOI FIREHOLE #42-7													
R&LU: 1342	17 7	0 1	467 22	73 11	0 0	334 4	172 5	114 3	59 4	0 0	0 0	0 0	1236
SPACING: NE	0	163	5042	994	0	0	0	0	12	0	0	0	6211
GAS IN MCF:	94	23	539	263	266	242	314	210	190	0	0	0	2141

KOCH INDUSTRIES, INC.

SIMNIONIW #2													
				NW SE 32-143-100	F# 6891	SOW: PNA	CUM-O: 213062	CUM-W: 425962	COMP: 10-15-1985				
PANTERRA PETROLEUM													

KORDON #B-1													
				NE SW 32-143-100	F# 7119	SOW: PNA	CUM-O: 7040	CUM-W: 27457	COMP: 05-09-1980				
TENNECO OIL CO.													

GAWRYLUK #1-30													
				SE NE 30-143-100	F# 6378	SOW: PNA	CUM-O: 3924	CUM-W: 1936	COMP: 10-16-1979				
WILLISTON INDUSTRIAL SUPPLY CORP.													

BN #1-29													
				NE SW 29-143-100	F# 6303	SOW: PNA	CUM-O: 301907	CUM-W: 527942	COMP: 06-26-1978				
SIMNIONIW #1-32													
				SW NE 32-143-100	F# 6760	SOW: PNA	CUM-O: 399366	CUM-W: 34159	COMP: 03-11-1979				

NO. OF WELLS IN POOL: 7													
POOL TOTAL:	1529	1386	1795	1393	1299	1520	1353	1331	1312	1090	1040	617	15665
POOL TOTAL:	275	426	5368	1274	282	253	274	314	322	261	460	648	10157
MCF TOTAL:	2995	2424	1984	3374	3481	3268	3079	2374	2120	1984	1538	1503	30124

FOUR EYES-MADISON BILLINGS COUNTY (API:007)

 KOCH INDUSTRIES, INC.

SIMNIONIW #2													
				NW SE 32-143-100	F# 6891	SOW: PNA	CUM-O: 514950	CUM-W: 954591	COMP: 05-31-1979				
SIMNIONIW #3													
				NW SE 32-143-100	F# 11319	SOW: PNA	CUM-O: 29988	CUM-W: 190799	COMP: 03-03-1985				

NANCE PETROLEUM CORP.

BN #3-29													
				SE SW 29-143-100	F# 6884	SOW: PNA	CUM-O: 630990	CUM-W: 2090510	COMP: 04-26-1979				
PANTERRA PETROLEUM													

OPERATOR-LEASE	JAN	FEB	MAR	APR	MAY	JUN	JUL	AUG	SEP	OCT	NOV	DEC	YR.CUM
KORDON A #1 PATRICK PETROLEUM CO.													
				NW SW 32-143-100	F# 6830	SOW: PNA	CUM-O: 593428	CUM-W: 1200914	COMP: 05-08-1979				
GORHAM #1-20 TENNECO OIL CO.													
				NW SE 20-143-100	F# 9862	SOW: PNA	CUM-O: 22274	CUM-W: 1113	COMP: 03-10-1983				
BURLINGTON NORTHERN #1 TERRA ENERGY CORP.													
				NW NW 25-143-101	F# 6169	SOW: DRY	CUM-O: 169	CUM-W: 0	COMP: 11-15-1977				
KORDON #1-5 W. H. HUNT TRUST ESTATE													
				NW NE 05-142-100	F# 7921	SOW: PNA	CUM-O: 109198	CUM-W: 1045862	COMP: 07-02-1981				
KORDON #1 WILLISTON INDUSTRIAL SUPPLY CORP.													
				SW NW 32-143-100	F# 6579	SOW: PNA	CUM-O: 292033	CUM-W: 244631	COMP: 01-17-1979				
BN #1-29 R&LU: 2844 SPACING: SW GAS IN MCF:	283 29 378 464	346 29 414 480	333 28 395 364	NE SW 29-143-100 336 28 427 351	F# 6303 365 31 432 330	SOW: P 316 28 454 378	CUM-O: 42070 318 29 457 328	CUM-W: 32212 0 0 184 13 104	COMP: 12-19-1992 0 0 0 0	2741 3521 3144			
KORDON #4-5 R&LU: 8107 SPACING: NW GAS IN MCF:	826 31 8112 879	812 29 7765 911	844 31 8297 930	NW NW 05-142-100 813 30 7852 870	F# 6979 536 19 4881 601	SOW: P 831 30 7700 930	CUM-O: 685045 839 31 8285 966	CUM-W: 1286169 346 18 3249 397	COMP: 06-18-1979 103 5 1465 127	611 21 5760 682	911 30 8944 1027	823 31 8395 567	8295 80705 8887
SIMNIONIW #1-32 R&LU: 8909 SPACING: NE GAS IN MCF:	1030 31 23193 971	1003 29 23759 697	849 29 20402 643	SW NE 32-143-100 948 30 27201 795	F# 6760 847 29 21583 665	SOW: P 751 27 19618 625	CUM-O: 890280 554 21 14707 425	CUM-W: 4356982 681 27 17603 462	COMP: 03-11-1979 729 28 22824 527	772 31 26649 489	672 30 22566 356	171 5 5340 56	9007 245445 6711
NO. OF WELLS IN POOL: 11 POOL TOTAL: POOL TOTAL: MCF TOTAL:	2139 31683 2314	2161 31938 2088	2026 29094 1937	2097 35480 2016	1748 26896 1596	1898 27772 1933	1711 23373 1719	1287 21309 1204	1016 24472 758	1383 32409 1171	1583 31510 1383	994 13735 623	20043 329671 18742

FOUR EYES-RED RIVER BILLINGS COUNTY (API:007)

KOCH INDUSTRIES, INC.

SIMNIONIW #2 W. H. HUNT TRUST ESTATE													
				NW SE 32-143-100	F# 6891	SOW: PNA	CUM-O: 28978	CUM-W: 87589	COMP: 05-18-1979				
KORDON #1													
				SW NW 32-143-100	F# 6579	SOW: DRY	CUM-O: 2880	CUM-W: 96	COMP: 01-17-1979				
NO. OF WELLS IN POOL: 2 POOL TOTAL: POOL TOTAL: MCF TOTAL:	0 0 0	0 0 0	0 0 0	0 0 0	0 0 0	0 0 0	0 0 0	0 0 0	0 0 0	0 0 0	0 0 0	0 0 0	0 0 0

FRANKS CREEK-HEATH BILLINGS COUNTY (API:007)

SOUTHERN UNION PRODUCTION CO.

BURLINGTON NORTHERN #1-27													
				SW SE 27-141-100	F# 5769	SOW: PNA	CUM-O: 16261	CUM-W: 84	COMP: 02-19-1976				
NO. OF WELLS IN POOL: 1 POOL TOTAL: POOL TOTAL: MCF TOTAL:	0 0 0	0 0 0	0 0 0	0 0 0	0 0 0	0 0 0	0 0 0	0 0 0	0 0 0	0 0 0	0 0 0	0 0 0	0 0 0

FRYBURG-HEATH BILLINGS COUNTY (API:007)

AMERADA HESS CORP.

OPERATOR-LEASE -----	JAN ---	FEB ---	MAR ---	APR ---	MAY ---	JUN ---	JUL ---	AUG ---	SEP ---	OCT ---	NOV ---	DEC ---	YR.CUM -----
USA MORTON MADISON-HEATH UNITS #1				NW NE 15-139-101	F# 3475	SOW: PNA	CUM-O: 115753	CUM-W: 879	COMP: 01-27-1964				
FRYBURG HEATH UNIT #####													
FRYBURG HEATH-MADISON UNIT #B-804				NE NE 20-139-101	F# 4009	SOW: P	CUM-O: 57173	CUM-W: 136700	COMP: 03-13-1966				
R&LU: 238	24 31	23 29	25 31	25 30	27 31	25 30	25 31	25 31	25 30	5 31	4 30	5 31	238
SPACING: U	342	312	343	331	340	331	335	345	338	327	57	59	3460
GAS IN MCF:	7	7	7	7	8	7	6	7	7	8	1	1	73
FRYBURG HEATH-MADISON UNIT #B-806				NE SE 17-139-101	F# 4090	SOW: P	CUM-O: 620894	CUM-W: 636387	COMP: 08-07-1966				
R&LU: 1969	152 31	144 29	158 31	155 30	157 31	152 30	160 31	160 31	155 30	153 31	208 30	216 31	1970
SPACING: U	1025	945	1050	1029	1031	989	1020	1001	966	929	1349	1393	12727
GAS IN MCF:	44	42	45	41	44	43	41	44	43	43	56	66	552
FRYBURG HEATH-MADISON UNIT #C-806				NE SW 16-139-101	F# 4046	SOW: P	CUM-O: 117913	CUM-W: 92461	COMP: 04-14-1966				
R&LU: 845	47 31	46 29	50 31	48 30	50 31	49 30	52 31	50 31	61 30	63 31	168 30	163 31	847
SPACING: U	310	283	309	297	304	297	309	296	300	289	913	912	4819
GAS IN MCF:	19	19	20	19	20	20	19	20	20	20	47	47	290
FRYBURG HEATH-MADISON UNIT #C-807HR				SW NW 16-139-101	F# 10926	SOW: PNA	CUM-O: 1794	CUM-W: 32112	COMP: 10-24-1984				
FRYBURG HEATH-MADISON UNIT #D-804				NW NE 21-139-101	F# 3927	SOW: P	CUM-O: 9215	CUM-W: 113473	COMP: 08-15-1977				
R&LU: 104	10 31	10 29	10 31	10 30	10 31	11 30	9 25	10 31	10 30	10 31	2 30	2 31	104
SPACING: U	304	280	296	292	304	298	236	299	287	279	61	63	2999
GAS IN MCF:	4	5	6	5	6	5	3	5	4	4	1	1	49
FRYBURG HEATH-MADISON UNIT #D-808				E2 NE 16-139-101	F# 3522	SOW: P	CUM-O: 360426	CUM-W: 334877	COMP: 05-04-1964				
R&LU: 617	52 31	48 29	52 31	50 29	51 31	47 30	50 31	48 31	45 30	46 31	64 30	65 31	618
SPACING: U	664	627	697	642	707	682	705	700	675	649	942	984	8674
GAS IN MCF:	16	14	17	15	16	15	15	16	15	15	20	21	195
FRYBURG HEATH-MADISON UNIT #D-810				NE SE 09-139-101	F# 3885	SOW: PNA	CUM-O: 395984	CUM-W: 1468552	COMP: 07-15-1965				
FRYBURG HEATH-MADISON UNIT #E-803				SW NW 22-139-101	F# 4067	SOW: PNA	CUM-O: 41197	CUM-W: 735	COMP: 07-07-1966				
FRYBURG HEATH-MADISON UNIT #E-805				SW SW 15-139-101	F# 3951	SOW: TA	CUM-O: 725826	CUM-W: 413648	COMP: 02-11-1966				
FRYBURG HEATH-MADISON UNIT #F-808				NW NE 15-139-101	F# 4185	SOW: TA	CUM-O: 687570	CUM-W: 252793	COMP: 01-10-1967				
FRYBURG HEATH-MADISON UNIT #F-812				NE NE 10-139-101	F# 1508	SOW: WI	CUM-O: 4156	CUM-W: 17	COMP: 12-27-1957				
FRYBURG HEATH-MADISON UNIT #G-805				SW SW 14-139-101	F# 13497	SOW: PNA	CUM-O: 10885	CUM-W: 120719	COMP: 07-23-1993				
FRYBURG HEATH-MADISON UNIT #G-808				NE NW 14-139-101	F# 1789	SOW: TA	CUM-O: 98857	CUM-W: 18614	COMP: 05-18-1958				
FRYBURG HEATH-MADISON UNIT #G-810				NE SW 11-139-101	F# 1741	SOW: TA	CUM-O: 868103	CUM-W: 3814285	COMP: 03-17-1958				
FRYBURG HEATH-MADISON UNIT #G-813				SW SW 02-139-101	F# 1678	SOW: PNA	CUM-O: 1326	CUM-W: 0	COMP: 01-23-1958				
FRYBURG HEATH-MADISON UNIT #G-815				SW NW 02-139-101	F# 1855	SOW: PNA	CUM-O: 176	CUM-W: 0	COMP: 07-12-1958				
FRYBURG HEATH-MADISON UNIT #G-816				NE NW 02-139-101	F# 5432	SOW: PNA	CUM-O: 80840	CUM-W: 4625	COMP: 02-27-1975				
FRYBURG HEATH-MADISON UNIT #H-812				NW NE 11-139-101	F# 4320	SOW: PNA	CUM-O: 604425	CUM-W: 169298	COMP: 10-23-1967				
FRYBURG HEATH-MADISON UNIT #H-814				S2 SE 02-139-101	F# 5436	SOW: PNA	CUM-O: 293292	CUM-W: 148981	COMP: 08-11-1977				
FRYBURG HEATH-MADISON UNIT #H-816				NE NE 02-139-101	F# 3619	SOW: PNA	CUM-O: 642979	CUM-W: 44142	COMP: 08-27-1964				
FRYBURG HEATH-MADISON UNIT #H-818				SW SE 35-140-101	F# 5609	SOW: P	CUM-O: 458348	CUM-W: 1485152	COMP: 01-29-1994				
R&LU: 46556	5428 31	4549 29	4440 31	4115 30	3548 31	3232 30	3522 31	3467 31	3427 30	3611 31	3624 30	3581 31	46544
SPACING: U	36228	33678	36758	35480	35805	33229	35097	33526	32792	30451	31044	32652	406740
GAS IN MCF:	298	225	209	170	191	161	208	190	174	126	149	123	2224
FRYBURG HEATH-MADISON UNIT #H-819				S2 NE 35-140-101	F# 5695	SOW: TA	CUM-O: 31779	CUM-W: 1295	COMP: 05-05-1976				
FRYBURG HEATH-MADISON UNIT #I-808				NE NW 13-139-101	F# 13545	SOW: P	CUM-O: 189262	CUM-W: 26528	COMP: 10-14-1993				
R&LU: 21999	1906 31	1694 29	1750 31	1633 30	1720 31	1749 30	1885 31	1946 31	1849 30	1998 31	1921 30	1973 31	22024
SPACING: U	465	358	379	330	381	362	412	407	454	429	489	506	4972
GAS IN MCF:	289	235	224	159	186	228	284	356	310	286	245	209	3011
FRYBURG HEATH-MADISON UNIT #I-814				NW SW 01-139-101	F# 3146	SOW: P	CUM-O: 2268997	CUM-W: 7483800	COMP: 07-01-1962				
R&LU: 28460	2298 31	2290 29	2302 31	2302 30	2473 31	2297 30	2369 31	2379 31	2431 30	2546 31	2288 30	2487 31	28462
SPACING: U	47262	43944	49040	48184	48842	45704	47285	48606	46188	44282	45687	46957	561981
GAS IN MCF:	594	655	755	649	702	710	649	739	673	703	601	678	8108
FRYBURG HEATH-MADISON UNIT #I-817				SW SW 36-140-101	F# 5446	SOW: TAO	CUM-O: 162961	CUM-W: 31506	COMP: 11-29-1974				
FRYBURG HEATH-MADISON UNIT #J-806				NW SE 13-139-101	F# 13453	SOW: P	CUM-O: 364279	CUM-W: 12523	COMP: 02-03-1993				
R&LU: 50128	4754 31	4376 29	4338 30	4264 30	4373 31	4171 30	4168 31	4216 31	3906 30	3983 31	3774 30	3809 31	50132
SPACING: U	44	52	65	99	170	215	270	308	317	408	498	558	3004
GAS IN MCF:	725	691	731	788	867	816	806	760	662	716	662	710	8934

OPERATOR-LEASE -----	JAN ---	FEB ---	MAR ---	APR ---	MAY ---	JUN ---	JUL ---	AUG ---	SEP ---	OCT ---	NOV ---	DEC ---	YR.CUM -----
FRYBURG HEATH-MADISON UNIT #J-815				NW NE 01-139-101	F# 3959	SOW: WI	CUM-O: 288877	CUM-W: 15149	COMP: 12-13-1965				
FRYBURG HEATH-MADISON UNIT #J-817				SE SE 36-140-101	F# 5590	SOW: TAO	CUM-O: 253128	CUM-W: 76224	COMP: 08-25-1975				
FRYBURG HEATH-MADISON UNIT #K-806				SW SW 18-139-100	F# 13207	SOW: SI	CUM-O: 148915	CUM-W: 35403	COMP: 09-21-1991				
FRYBURG HEATH-MADISON UNIT #K-812				NE NW 07-139-100	F# 3457	SOW: TAO	CUM-O: 424372	CUM-W: 77340	COMP: 12-20-1963				
FRYBURG HEATH-MADISON UNIT #K-816				NW NW 06-139-100	F# 4008	SOW: TAO	CUM-O: 1444643	CUM-W: 2052014	COMP: 01-23-1966				
FRYBURG HEATH-MADISON UNIT #L-806				NW SE 18-139-100	F# 12178	SOW: P	CUM-O: 48256	CUM-W: 108816	COMP: 10-29-1987				
R&LU: 1713	143 31	134 29	142 31	136 30	191 31	136 30	139 31	139 31	134 30	141 31	133 30	129 31	1697
SPACING: U	509	426	504	443	478	435	490	461	463	448	464	473	5594
GAS IN MCF:	103	93	99	100	93	77	81	80	75	76	66	63	1006
FRYBURG HEATH-MADISON UNIT #L-810				NW SE 07-139-100	F# 2309	SOW: TA	CUM-O: 312520	CUM-W: 32732	COMP: 06-20-1959				
FRYBURG HEATH-MADISON UNIT #L-812				NW NE 07-139-100	F# 6070	SOW: TA	CUM-O: 534740	CUM-W: 2367886	COMP: 03-04-1978				
FRYBURG HEATH-MADISON UNIT #L-814				NW SE 06-139-100	F# 2395	SOW: TA	CUM-O: 506565	CUM-W: 22946	COMP: 08-03-1959				
FRYBURG HEATH-MADISON UNIT #L-816				NE NE 06-139-100	F# 5342	SOW: TAO	CUM-O: 372351	CUM-W: 114131	COMP: 03-03-1974				
FRYBURG HEATH-MADISON UNIT #L-817				SW SE 31-140-100	F# 5585	SOW: SI	CUM-O: 705073	CUM-W: 1636013	COMP: 06-16-1975				
FRYBURG HEATH-MADISON UNIT #M-808				NW NW 17-139-100	F# 2426	SOW: PNA	CUM-O: 6309	CUM-W: 19394	COMP: 10-07-1959				
FRYBURG HEATH-MADISON UNIT #M-809D				NW SW 08-139-100	F# 6069	SOW: PNA	CUM-O: 13370	CUM-W: 80083	COMP: 12-23-1977				
FRYBURG HEATH-MADISON UNIT #M-812				NW NW 08-139-100	F# 3435	SOW: PNA	CUM-O: 453609	CUM-W: 189656	COMP: 10-28-1963				
FRYBURG HEATH-MADISON UNIT #M-815				SE NW 05-139-100	F# 3918	SOW: TA	CUM-O: 231934	CUM-W: 69519	COMP: 08-31-1965				
FRYBURG HEATH-MADISON UNIT #M-817				SW SW 32-140-100	F# 5564	SOW: TA	CUM-O: 425200	CUM-W: 1774199	COMP: 05-01-1975				
FRYBURG HEATH-MADISON UNIT #N-806				NE SE 17-139-100	F# 4020	SOW: TA	CUM-O: 16110	CUM-W: 19789	COMP: 03-01-1966				
FRYBURG HEATH-MADISON UNIT #N-810				NW SE 08-139-100	F# 2486	SOW: P	CUM-O: 697237	CUM-W: 1163563	COMP: 11-05-1959				
R&LU: 8288	684 31	610 29	560 26	678 30	725 31	723 30	709 31	685 31	700 30	727 31	738 30	753 31	8292
SPACING: U	4617	4238	3678	4343	4762	4653	4651	4590	4499	4387	4629	4726	53773
GAS IN MCF:	45	40	35	40	43	42	40	45	42	42	38	42	494
FRYBURG HEATH-MADISON UNIT #N-813				SW SE 05-139-100	F# 3502	SOW: TA	CUM-O: 751762	CUM-W: 1011847	COMP: 03-14-1964				
FRYBURG HEATH-MADISON UNIT #O-809				SE SW 09-139-100	F# 625	SOW: WI	CUM-O: 2193	CUM-W: 5083	COMP: 03-13-1976				
FRYBURG HEATH-MADISON UNIT #O-811				SE NW 09-139-100	F# 518	SOW: PNA	CUM-O: 74691	CUM-W: 13156	COMP: 03-14-1954				
FRYBURG HEATH-MADISON UNIT #P-805				SW SE 16-139-100	F# 13446	SOW: PNA	CUM-O: 88237	CUM-W: 2395	COMP: 03-04-1993				
R&LU: 5322	590 29	641 29	719 31	703 30	518 24	533 24	527 31	541 31	527 30	17 1	0 0	0 0	5316
SPACING: U	22	78	78	30	22	26	60	59	57	2	0	0	434
GAS IN MCF:	294	280	303	282	220	235	304	331	286	9	0	0	2544
FRYBURG HEATH-MADISON UNIT #P-808				NW NE 16-139-100	F# 795	SOW: P	CUM-O: 352175	CUM-W: 262684	COMP: 03-15-1964				
R&LU: 6287	499 30	514 29	537 31	510 30	532 31	515 30	518 31	549 31	581 30	582 31	485 30	466 31	6288
SPACING: U	1428	1259	1499	1471	1518	1444	1457	1366	1294	1316	1411	1423	16886
GAS IN MCF:	260	277	291	270	286	284	264	284	245	246	240	238	3185
FRYBURG HEATH-MADISON UNIT #P-810				NW SE 09-139-100	F# 794	SOW: PNA	CUM-O: 36776	CUM-W: 14840	COMP: 03-03-1964				
FRYBURG HEATH-MADISON UNIT #P-812X				C NE 09-139-100	F# 5343	SOW: P	CUM-O: 187736	CUM-W: 201999	COMP: 12-27-1973				
R&LU: 12211	986 31	853 28	1041 31	1018 30	984 31	895 27	1086 31	1052 31	1041 30	1090 31	1071 30	1096 31	12213
SPACING: U	1591	1466	1750	1746	1910	1496	1528	1508	1533	1486	1550	1472	19036
GAS IN MCF:	270	243	351	301	316	269	286	307	291	277	256	285	3452
FRYBURG HEATH-MADISON UNIT #Q-806				NW SW 15-139-100	F# 738	SOW: P	CUM-O: 122244	CUM-W: 70555	COMP: 12-21-1964				
R&LU: 2318	199 31	179 29	209 31	204 30	222 31	219 30	230 31	205 31	197 30	201 31	126 30	126 31	2317
SPACING: U	282	234	241	245	247	237	277	261	250	255	167	163	2859
GAS IN MCF:	104	110	116	105	113	111	112	117	112	119	70	73	1262
FRYBURG HEATH-MADISON UNIT #Q-808				NW NW 15-139-100	F# 558	SOW: P	CUM-O: 50547	CUM-W: 31937	COMP: 09-04-1965				
R&LU: 408	39 31	35 29	39 31	38 30	41 31	42 30	45 31	42 31	41 30	39 31	4 30	3 27	408
SPACING: U	47	49	56	51	53	52	57	53	52	50	5	4	529
GAS IN MCF:	24	24	26	23	26	25	24	27	26	24	2	2	253
FRYBURG HEATH-MADISON UNIT #Q-810X				NW SW 10-139-100	F# 1587	SOW: P	CUM-O: 169070	CUM-W: 364690	COMP: 12-10-1964				
R&LU: 2246	200 31	204 29	198 31	197 30	187 31	195 30	214 31	209 31	195 30	207 31	125 30	114 31	2245
SPACING: U	1752	1591	1913	1873	1886	1821	1863	1829	1776	1667	1041	1095	20107
GAS IN MCF:	121	119	134	128	126	127	123	133	129	124	68	82	1414

OPERATOR-LEASE	JAN	FEB	MAR	APR	MAY	JUN	JUL	AUG	SEP	OCT	NOV	DEC	YR.CUM
FRYBURG HEATH-MADISON UNIT #2 SWDS													
				NW NE 12-139-101	F# 3339	SOW: PNA	CUM-O: 234	CUM-W: 288	COMP: 08-07-1963				
NO. OF WELLS IN UNIT: 55													
UNIT TOTAL:	18011	16350	16570	16086	15809	14991	15708	15723	15325	15419	14735	14988	189715
UNIT TOTAL:	96892	89820	98656	96886	98760	92271	96052	95615	92241	87654	90307	93440	1128594
MCF TOTAL:	3217	3079	3369	3102	3263	3175	3265	3461	3114	2838	2522	2641	37046

OPERATOR-LEASE	JAN	FEB	MAR	APR	MAY	JUN	JUL	AUG	SEP	OCT	NOV	DEC	YR.CUM
NO. OF WELLS IN POOL: 56													
POOL TOTAL:	18011	16350	16570	16086	15809	14991	15708	15723	15325	15419	14735	14988	189715
POOL TOTAL:	96892	89820	98656	96886	98760	92271	96052	95615	92241	87654	90307	93440	1128594
MCF TOTAL:	3217	3079	3369	3102	3263	3175	3265	3461	3114	2838	2522	2641	37046

FRYBURG-MADISON BILLINGS COUNTY (API:007)

 AGATE PETROLEUM, INC.

FRANK #1-14													
R&LU: 4446	411 31	277 26	406 31	392 30	404 31	352 30	273 24	456 31	418 30	416 31	385 30	399 31	4589
SPACING: NW	949	787	986	942	897	810	792	1034	915	988	924	936	10960
GAS IN MCF:	121	81	119	115	118	103	80	134	123	122	113	117	1346

AMERADA HESS CORP.

EARL JOUBERT T-1 #1													
				SE SE 04-139-100	F# 522	SOW: PNA	CUM-O: 98866	CUM-W: 43174	COMP: 05-16-1954				
USA MORTON MADISON-HEATH UNITS #1				NW NE 15-139-101	F# 3475	SOW: PNA	CUM-O: 38911	CUM-W: 6847	COMP: 01-22-1964				

FRYBURG MADISON UNIT
 #####

FRYBURG HEATH-MADISON UNIT #A-804													
R&LU: 5144	428 31	403 29	446 31	425 30	439 31	438 30	387 27	450 31	418 30	436 31	429 30	446 31	5145
SPACING: U	11896	10915	12189	11896	12198	11782	10232	12085	11586	11173	11516	11748	139216
GAS IN MCF:	143	145	153	145	158	151	120	153	147	154	135	156	1760

FRYBURG HEATH-MADISON UNIT #A-806													
R&LU: 15659	1304 31	1220 29	1318 31	1290 30	1296 31	1288 30	1373 31	1355 31	1311 30	1334 31	1273 30	1299 31	15661
SPACING: U	3063	2793	3034	2977	2998	2810	2862	2800	2704	2754	2858	2977	34630
GAS IN MCF:	257	253	272	252	273	266	257	269	251	245	221	248	3064

FRYBURG HEATH-MADISON UNIT #B-804													
R&LU: 4959	393 31	366 29	399 31	412 30	432 31	413 30	404 31	400 31	412 30	441 31	440 30	449 31	4961
SPACING: U	5558	5063	5575	5378	5521	5373	5443	5606	5489	5311	5692	5847	65856
GAS IN MCF:	112	109	117	115	124	114	105	122	122	123	115	127	1405

FRYBURG HEATH-MADISON UNIT #B-806													
R&LU: 7230	606 31	567 29	629 31	616 30	623 31	606 30	633 31	635 31	616 30	609 31	535 30	555 31	7230
SPACING: U	4075	3757	4172	4090	4097	3932	4054	3979	3841	3692	3452	3565	46706
GAS IN MCF:	176	169	177	164	174	171	163	176	169	169	142	170	2020

FRYBURG HEATH-MADISON UNIT #C-802													
				NW SW 21-139-101	F# 4055	SOW: PNA	CUM-O: 36683	CUM-W: 100534	COMP: 05-16-1966				

FRYBURG HEATH-MADISON UNIT #C-806													
R&LU: 4425	349 31	335 29	369 31	362 30	365 31	362 30	384 31	368 31	451 30	464 31	312 30	304 31	4425
SPACING: U	2297	2098	2289	2199	2249	2198	2288	2188	2220	2142	1704	1701	25573
GAS IN MCF:	138	138	150	139	148	144	138	147	152	148	87	88	1617

FRYBURG HEATH-MADISON UNIT #C-807HR													
R&LU: 84	0 0	0 0	0 0	0 0	0 0	0 0	0 0	40 18	44 18	0 0	0 0	0 0	84
SPACING: U	0	0	0	0	0	0	11383	12496	0	0	0	0	23879
GAS IN MCF:	0	0	0	0	0	0	24	29	0	0	0	0	53

FRYBURG HEATH-MADISON UNIT #C-809													
R&LU: 9504	789 31	757 29	819 31	775 30	794 31	798 30	825 31	847 31	809 30	794 31	735 30	763 31	9505
SPACING: U	1298	1190	1326	1302	1339	1277	1314	1300	1255	1217	1257	1262	15337
GAS IN MCF:	210	190	200	186	202	197	178	206	199	196	173	211	2348

FRYBURG HEATH-MADISON UNIT #D-804													
R&LU: 2379	202 31	197 29	205 31	196 30	198 31	217 30	177 25	202 31	197 30	201 31	187 30	200 31	2379
SPACING: U	6159	5674	6008	5929	6158	6033	4795	6061	5817	5658	6084	6214	70590
GAS IN MCF:	91	103	115	105	112	94	69	110	91	91	82	98	1161

FRYBURG HEATH-MADISON UNIT #D-808													
R&LU: 7289	654 31	597 29	656 31	649 29	633 31	596 30	627 31	613 31	586 30	585 31	540 30	553 31	7289
SPACING: U	8429	7965	8847	8148	8977	8655	8957	8894	8576	8242	8026	8385	102101
GAS IN MCF:	197	181	210	187	197	192	186	208	195	189	172	176	2290

OPERATOR-LEASE -----	JAN ---	FEB ---	MAR ---	APR ---	MAY ---	JUN ---	JUL ---	AUG ---	SEP ---	OCT ---	NOV ---	DEC ---	YR.CUM -----
FRYBURG HEATH-MADISON UNIT #D-810 R&LU: 8720 SPACING: U GAS IN MCF:	712 31 1780 220	662 29 1661 207	733 31 1856 208	697 30 1823 228	727 31 1852 249	720 30 1825 215	759 31 1884 204	736 31 1799 238	719 30 1731 234	797 31 1719 236	717 30 1777 209	742 31 1862 224	8721 21569 2672
FRYBURG HEATH-MADISON UNIT #E-805				SW SW 15-139-101	F# 3951	SOW: PNA	CUM-O: 112078	CUM-W: 31403	COMP: 02-07-1966				
FRYBURG HEATH-MADISON UNIT #E-810				NE SW 10-139-101	F# 3268	SOW: PNA	CUM-O: 43383	CUM-W: 139647	COMP: 09-26-1963				
FRYBURG HEATH-MADISON UNIT #E-812 R&LU: 7437 SPACING: U GAS IN MCF:	610 31 1556 298	589 29 1408 291	661 31 1626 321	611 30 1431 293	627 31 1603 314	605 30 1556 314	664 31 1611 298	632 31 1600 298	599 30 1567 300	610 31 1479 308	609 30 1486 295	621 31 1539 300	7438 18462 3630
FRYBURG HEATH-MADISON UNIT #F-805 R&LU: 4494 SPACING: U GAS IN MCF:	385 31 3058 128	360 29 2834 166	399 31 3162 181	391 30 3105 166	380 30 3065 172	381 30 3114 174	382 31 3254 165	372 31 3231 186	361 30 3081 177	369 31 2959 174	354 30 3057 153	361 31 3121 174	4495 37041 2016
FRYBURG HEATH-MADISON UNIT #F-808 R&LU: 11882 SPACING: U GAS IN MCF:	1005 31 968 519	933 29 919 512	847 27 906 466	1006 30 1052 513	1033 31 1062 548	1015 30 1020 537	1048 31 1034 509	1015 31 1040 571	961 30 1048 546	1006 31 996 536	974 30 1019 472	1041 31 1040 536	11884 12104 6265
FRYBURG HEATH-MADISON UNIT #F-810 R&LU: 4761 SPACING: U GAS IN MCF:	374 31 5124 191	376 29 4527 166	260 19 3010 115	466 30 5402 195	493 31 5309 214	453 30 5086 201	443 31 5199 202	415 31 5221 214	388 30 5069 198	376 31 4765 200	356 30 4912 175	362 31 5018 184	4762 58642 2255
FRYBURG HEATH-MADISON UNIT #F-812				NE NE 10-139-101	F# 1508	SOW: PNA	CUM-O: 114893	CUM-W: 245420	COMP: 12-24-1957				
FRYBURG HEATH-MADISON UNIT #F-814 R&LU: 10201 SPACING: U GAS IN MCF:	937 31 1177 339	832 29 1057 338	923 31 1153 349	926 30 1154 323	897 31 1118 359	838 30 1048 339	697 26 838 261	877 31 1067 373	831 30 1030 357	848 31 970 356	792 30 978 303	802 31 966 365	10200 12556 4062
FRYBURG HEATH-MADISON UNIT #G-805				SW SW 14-139-101	F# 13497	SOW: TA	CUM-O: 10083	CUM-W: 16009	COMP: 12-14-1994				
FRYBURG HEATH-MADISON UNIT #G-810 R&LU: 12973 SPACING: U GAS IN MCF:	1065 31 578 590	1025 29 553 584	1114 31 643 646	1061 30 581 643	1091 31 573 656	1066 30 635 612	1118 31 615 600	1066 31 593 683	1055 30 593 639	1112 31 553 648	1066 30 558 569	1137 31 583 642	12976 7058 7512
FRYBURG HEATH-MADISON UNIT #G-812				C NW 11-139-101	F# 5435	SOW: TA	CUM-O: 7363	CUM-W: 252005	COMP: 07-23-1977				
FRYBURG HEATH-MADISON UNIT #G-813				SW SW 02-139-101	F# 1678	SOW: PNA	CUM-O: 204154	CUM-W: 1575256	COMP: 01-25-1958				
FRYBURG HEATH-MADISON UNIT #G-815				SW NW 02-139-101	F# 1855	SOW: PNA	CUM-O: 618065	CUM-W: 259498	COMP: 07-05-1958				
FRYBURG HEATH-MADISON UNIT #G-818H				NE SW 35-140-101	F# 13767	SOW: TA	CUM-O: 356	CUM-W: 1093	COMP: 08-29-1995				
FRYBURG HEATH-MADISON UNIT #H-812 R&LU: 23771 SPACING: U GAS IN MCF:	2003 31 241 1122	1914 29 243 1106	2085 31 238 1202	2015 30 207 1106	1834 29 176 1090	1961 30 177 1158	2064 31 203 1098	2013 31 211 1233	1967 30 203 1172	2032 31 197 1156	1946 30 204 1018	1940 31 247 1117	23774 2547 13578
FRYBURG HEATH-MADISON UNIT #H-814 R&LU: 15364 SPACING: U GAS IN MCF:	1269 31 1169 1443	1231 29 1104 1421	1262 31 1117 1562	1236 30 1168 1366	1323 31 1168 1523	1282 30 1107 1486	1337 31 1179 1399	1330 31 1176 1520	1290 30 1056 1417	1297 31 1017 1368	1221 30 1057 1238	1287 31 1130 1439	15365 13448 17182
FRYBURG HEATH-MADISON UNIT #H-816				NE NE 02-139-101	F# 3619	SOW: PNA	CUM-O: 602598	CUM-W: 121881	COMP: 08-26-1964				
FRYBURG HEATH-MADISON UNIT #H-818				NW SE 35-140-101	F# 5609	SOW: PNA	CUM-O: 496283	CUM-W: 245570	COMP: 04-28-1976				
FRYBURG HEATH-MADISON UNIT #I-812				NW NW 12-139-101	F# 3643	SOW: PNA	CUM-O: 6912	CUM-W: 893206	COMP: 06-07-1974				
FRYBURG HEATH-MADISON UNIT #K-806 R&LU: 7102 SPACING: U GAS IN MCF:	588 31 124 294	585 29 112 346	609 31 145 385	591 30 117 385	604 31 147 284	535 30 132 262	608 31 165 237	589 31 173 277	575 30 163 239	583 31 151 254	570 30 167 221	587 31 152 232	7024 1748 3416
FRYBURG HEATH-MADISON UNIT #L-806 R&LU: 6048 SPACING: U GAS IN MCF:	501 31 1783 360	468 29 1493 326	499 31 1767 347	476 30 1551 352	665 31 1674 327	479 30 1523 270	490 31 1717 285	484 31 1616 279	471 30 1621 263	491 31 1569 266	494 30 1713 243	477 31 1748 234	5995 19775 3552
FRYBURG HEATH-MADISON UNIT #O-809				SE SW 09-139-100	F# 625	SOW: PNA	CUM-O: 126236	CUM-W: 329056	COMP: 08-12-1954				
FRYBURG HEATH-MADISON UNIT #O-813				SE SW 04-139-100	F# 375	SOW: PNA	CUM-O: 158376	CUM-W: 753641	COMP: 10-15-1953				

OPERATOR-LEASE	JAN	FEB	MAR	APR	MAY	JUN	JUL	AUG	SEP	OCT	NOV	DEC	YR.CUM
FRYBURG HEATH-MADISON UNIT #P-805													
R&LU: 1184	0 0	0 0	0 0	0 0	0 0	0 0	0 0	0 0	0 0	304 19	461 30	423 31	1188
SPACING: U	0	0	0	0	0	0	0	0	0	1290	2138	1967	5395
GAS IN MCF:	0	0	0	0	0	0	0	0	0	286	354	331	971
FRYBURG HEATH-MADISON UNIT #P-807													
R&LU: 2545	227 31	192 29	226 31	231 30	234 31	209 30	241 31	212 31	181 30	184 31	202 30	206 31	2545
SPACING: U	603	555	636	615	635	664	712	696	656	635	714	783	7904
GAS IN MCF:	153	149	157	149	154	146	140	150	137	134	123	134	1726
FRYBURG HEATH-MADISON UNIT #P-808													
R&LU: 63	5 31	5 29	5 31	5 30	5 31	5 30	5 31	6 31	6 30	6 31	5 30	5 31	63
SPACING: U	14	13	15	15	15	15	15	14	13	13	14	14	170
GAS IN MCF:	3	3	3	3	3	3	3	3	2	2	2	2	32
FRYBURG HEATH-MADISON UNIT #P-809													
FRYBURG HEATH-MADISON UNIT #P-810													
FRYBURG HEATH-MADISON UNIT #P-812													
FRYBURG HEATH-MADISON UNIT #P-812X													
R&LU: 124	10 31	9 28	10 31	10 30	10 31	9 27	11 31	11 31	11 30	11 31	11 30	11 31	124
SPACING: U	16	15	18	18	19	15	15	15	15	15	16	15	192
GAS IN MCF:	3	2	4	3	3	3	3	3	3	3	3	3	36
FRYBURG HEATH-MADISON UNIT #P-813													
R&LU: 3901	323 31	309 29	318 31	265 26	378 30	339 30	379 31	329 31	327 30	321 31	304 30	309 31	3901
SPACING: U	919	859	1052	894	1140	1020	993	962	962	896	936	982	11615
GAS IN MCF:	171	172	200	153	205	177	152	169	161	154	162	174	2050
FRYBURG HEATH-MADISON UNIT #Q-806													
R&LU: 2187	166 31	149 29	174 31	169 30	185 31	182 30	191 31	170 31	164 30	168 31	235 30	235 31	2188
SPACING: U	235	195	201	204	205	197	231	217	208	212	311	304	2720
GAS IN MCF:	87	92	97	87	94	92	93	97	93	99	130	137	1198
FRYBURG HEATH-MADISON UNIT #Q-808													
R&LU: 4082	331 31	298 29	331 31	322 30	349 31	351 30	389 31	356 31	345 30	332 31	359 30	319 27	4082
SPACING: U	404	418	475	433	453	445	482	451	443	423	481	368	5276
GAS IN MCF:	209	204	219	199	218	213	206	227	219	209	210	213	2546
FRYBURG HEATH-MADISON UNIT #Q-810X													
R&LU: 1421	105 31	108 29	104 31	104 30	99 31	103 30	113 31	110 31	103 30	109 31	191 30	173 31	1422
SPACING: U	923	838	1008	987	993	959	981	963	936	878	1588	1671	12725
GAS IN MCF:	64	63	71	67	66	67	65	70	68	65	104	125	895
FRYBURG HEATH-MADISON UNIT #Q-811													
FRYBURG HEATH-MADISON UNIT #Q-812													
FRYBURG SWD SYSTEM #1													
NO. OF WELLS IN UNIT: 48													
UNIT TOTAL:	15341	14487	15401	15307	15714	15251	15789	15637	15154	15820	15318	15607	184826
UNIT TOTAL:	63447	58259	62468	62676	64744	62598	72456	76454	61883	60926	63715	65209	774835
MCF TOTAL:	7518	7436	7927	7524	7867	7598	7160	8011	7551	7769	7111	7840	91312

UPTON RESOURCES USA INC.

TRACY MOUNTAIN FEDERAL #3-2H													
R&LU: 3257	0 0	0 0	0 0	0 0	0 0	0 0	0 0	0 0	0 0	0 0	0 0	0 0	3360 19
SPACING: E2#	0	0	0	0	0	0	0	0	0	0	0	0	299
GAS IN MCF:	0	0	0	0	0	0	0	0	0	0	0	0	133
TRACY MOUNTAIN FRYBURG #3-1H													
R&LU: 16764	0 0	0 0	0 0	0 0	0 0	0 0	0 0	481 4	4534 30	3755 29	3942 26	4179 31	16891
SPACING: W2#	0	0	0	0	0	0	0	956	4859	4948	5202	9492	25457
GAS IN MCF:	0	0	0	0	0	0	0	6	143	104	137	97	487
WESTPORT OIL & GAS CO., INC.													
FRYBURG FEDERAL #13X-2													
R&LU: 5141	0 0	0 0	30 1	1193 30	1080 30	1009 30	942 29	265 28	577 29	128 6	48 2	0 4	5272
SPACING: E2#	0	0	1185	15178	16291	15636	15798	21112	16434	3607	1418	2524	109183
FRYBURG FEDERAL #44X-34													
R&LU: 8882	825 31	880 28	1030 30	817 28	861 30	719 30	634 27	656 30	677 30	644 28	627 28	654 30	9024
SPACING: SEC#	3024	3810	980	3665	3951	3480	3498	3077	3207	3528	4080	3590	39890
GAS IN MCF:	355	358	400	610	807	821	629	604	329	724	683	406	6726

OPERATOR-LEASE	JAN	FEB	MAR	APR	MAY	JUN	JUL	AUG	SEP	OCT	NOV	DEC	YR.CUM
SFTU #12-35 R&LU: 2688 SPACING: SW GAS IN MCF:	204 28 163 35	266 28 164 35	218 25 166 31	NW SW 35-139-101 260 29 180 36	F# 13325 262 30 186 38	SOW: P 252 30 180 37	CUM-O: 23143 192 26 161 32	SOW: P 219 30 186 37	CUM-O: 23143 209 28 175 35	CUM-W: 8578 246 31 203 38	8578 209 28 233 34	COMP: 07-29-1992 156 29 165 36	2693 2162 424
SFTU #13-19				SE SW 19-139-100	F# 12054	SOW: PNA	CUM-O: 4162			CUM-W: 1524		COMP: 01-12-1987	
SFTU #14-19T R&LU: 7489 SPACING: SW GAS IN MCF:	655 31 837 40	617 29 795 41	651 31 852 53	SE SW 19-139-100 626 30 762 46	F# 12476 620 30 705 58	SOW: P 628 30 638 113	CUM-O: 140490 636 30 596 196	SOW: P 664 31 689 294	CUM-O: 140490 623 30 618 247	CUM-W: 127799 648 31 660 159	127799 626 30 653 43	COMP: 10-03-1988 636 29 597 33	7630 8402 1323
SFTU #14-23				SE SW 23-139-101	F# 13337	SOW: TA	CUM-O: 7818			CUM-W: 25940		COMP: 09-04-1992	
SFTU #14-24 R&LU: 8364 SPACING: SW GAS IN MCF:	742 31 182 0	668 29 157 0	784 31 167 0	SE SW 24-139-101 819 30 152 0	F# 13186 844 30 154 0	SOW: P 795 30 155 0	CUM-O: 100987 789 30 166 0	SOW: P 710 31 205 149	CUM-O: 100987 569 29 265 5	CUM-W: 22564 568 31 250 38	22564 516 30 248 8	COMP: 04-21-1992 528 30 299 0	8332 2400 200
SFTU #16-19				SE SE 19-139-100	F# 12179	SOW: PNA	CUM-O: 68416			CUM-W: 171666		COMP: 10-31-1987	
SFTU #2-25 R&LU: 3657 SPACING: NE	370 31 613	338 28 559	316 28 656	NW NE 25-139-101 360 30 658	F# 13161 342 30 693	SOW: P 315 30 669	CUM-O: 113047 295 30 701	SOW: P 282 30 724	CUM-O: 113047 285 30 729	CUM-W: 107266 289 31 885	107266 266 30 785	COMP: 07-11-1991 283 30 874	3741 8546
SFTU #2-35				NW NE 35-139-101	F# 13205	SOW: SI	CUM-O: 8331			CUM-W: 106393		COMP: 12-01-1991	
SFTU #2-36 R&LU: 6043 SPACING: NE GAS IN MCF:	485 31 544 15	458 29 484 14	608 31 585 15	NW NE 36-139-101 532 30 535 15	F# 13285 541 30 548 15	SOW: P 520 30 522 15	CUM-O: 61973 447 29 469 14	SOW: P 515 31 519 15	CUM-O: 61973 488 30 491 15	CUM-W: 52096 490 31 497 15	52096 491 30 494 15	COMP: 06-24-1992 588 30 559 15	6163 6247 178
SFTU #4-25				NW NW 25-139-101	F# 12943	SOW: PNA	CUM-O: 13311			CUM-W: 28511		COMP: 07-13-1996	
SFTU #4-36				NW NW 36-139-101	F# 13128	SOW: PNA	CUM-O: 1518			CUM-W: 6474		COMP: 12-11-1991	
SFTU #40-26 R&LU: 7526 SPACING: SE# GAS IN MCF:	724 31 787 620	650 29 496 580	672 31 818 620	NE SE 26-139-101 637 30 778 600	F# 14713 638 30 817 620	SOW: P 605 30 810 600	CUM-O: 26450 605 30 830 610	SOW: P 597 31 919 620	CUM-O: 26450 604 30 774 600	CUM-W: 33832 608 31 841 620	33832 589 30 825 620	COMP: 12-20-1997 581 30 843 610	7510 9538 7320
SFTU #5-30 R&LU: 6975 SPACING: NW GAS IN MCF:	821 31 33 5	603 23 36 12	521 31 29 0	SW NW 30-139-100 500 29 22 0	F# 12139 499 29 26 2	SOW: P 494 30 19 0	CUM-O: 46291 527 27 32 4	SOW: P 590 31 26 0	CUM-O: 46291 550 30 21 0	CUM-W: 8780 596 31 22 0	8780 532 29 36 0	COMP: 08-24-1987 693 30 34 0	6926 336 23
SFTU #7-19				SW NE 19-139-100	F# 12001	SOW: PNA	CUM-O: 4573			CUM-W: 3872		COMP: 08-09-1986	
SFTU #9-23				NE SE 23-139-101	F# 13215	SOW: SI	CUM-O: 2928			CUM-W: 61		COMP: 01-18-1992	
SFTU #9-27 R&LU: 5424 SPACING: SE GAS IN MCF:	491 30 2725 57	446 28 3273 55	469 31 3460 59	NE SE 27-139-101 483 30 3444 57	F# 13313 489 30 3610 59	SOW: P 482 30 3462 57	CUM-O: 77782 451 30 3362 58	SOW: P 490 31 3427 59	CUM-O: 77782 468 30 3293 57	CUM-W: 351899 432 29 3377 56	351899 496 27 3616 52	COMP: 08-18-1992 395 29 3462 56	5592 40511 682
NO. OF WELLS IN POOL: 71													
POOL TOTAL:	21069	19690	21106	21926	22294	21422	21580	21562	25156	24640	24045	28059	272549
POOL TOTAL:	73304	68820	72352	88992	92622	88979	98861	109328	93664	80732	82229	88883	1038766
MCF TOTAL:	8766	8612	9224	9003	9584	9344	8783	9929	9105	9645	8816	9343	110154

FRYBURG-RED RIVER

AMERADA HESS CORP.

BILLINGS COUNTY (API:007)

FRYBURG HEATH-MADISON UNIT #E-810 NE SW 10-139-101 F# 3268 SOW: PNA CUM-O: 48406 CUM-W: 44639 COMP: 05-17-1963

NO. OF WELLS IN POOL: 1													
POOL TOTAL:	0	0	0	0	0	0	0	0	0	0	0	0	0
POOL TOTAL:	0	0	0	0	0	0	0	0	0	0	0	0	0
MCF TOTAL:	0	0	0	0	0	0	0	0	0	0	0	0	0

FRYBURG-TYLER

WESTPORT OIL & GAS CO., INC.

BILLINGS COUNTY (API:007)

SOUTH FRYBURG TYLER UNIT

OPERATOR-LEASE	JAN	FEB	MAR	APR	MAY	JUN	JUL	AUG	SEP	OCT	NOV	DEC	YR.CUM
SFTU #10-25 WSW				NW SE 25-139-101	F# 12693	SOW: TA		CUM-O: 52827		CUM-W: 1853		COMP: 12-19-1989	
SFTU #10-30				NW SE 30-139-100	F# 13634	SOW: P		CUM-O: 88002		CUM-W: 9382		COMP: 04-16-1994	
R&LU: 5932	548 31	496 29	529 31	466 29	494 30	479 30	484 30	483 31	449 30	432 31	496 30	461 30	5817
SPACING: US	87	102	70	80	80	82	77	78	72	82	87	67	964
GAS IN MCF:	175	163	175	173	174	174	174	175	169	175	174	174	2075
SFTU #10-35				NW SE 35-139-101	F# 13314	SOW: SI		CUM-O: 196444		CUM-W: 187493		COMP: 05-13-1992	
SFTU #11-24				NW NW 24-139-101	F# 14693	SOW: P		CUM-O: 82778		CUM-W: 22228		COMP: 10-08-1997	
R&LU: 24992	1980 31	1832 29	1971 31	1898 30	1900 30	1865 30	2142 30	2180 30	2332 30	2416 30	2321 30	2311 30	25148
SPACING: US	494	458	518	481	446	423	461	499	529	596	552	544	6001
GAS IN MCF:	620	550	620	600	620	600	620	600	600	620	0	610	6660
SFTU #12-25				NW SW 25-139-101	F# 13149	SOW: WI		CUM-O: 204083		CUM-W: 5922		COMP: 08-26-1991	
SFTU #12-35				NW SW 35-139-101	F# 13325	SOW: P		CUM-O: 729548		CUM-W: 148318		COMP: 07-29-1992	
R&LU: 64507	4874 28	6394 28	5219 25	6244 29	6313 30	6040 30	4620 26	5239 30	5024 28	5892 31	5018 28	3740 29	64617
SPACING: US	3907	3926	3986	4322	4464	4320	3866	4464	4202	4882	5592	3968	51899
GAS IN MCF:	154	153	135	159	164	160	141	164	154	165	149	158	1856
NO. OF WELLS IN UNIT: 6													
UNIT TOTAL:	7402	8722	7719	8608	8707	8384	7246	7902	7805	8740	7835	6512	95582
UNIT TOTAL:	4488	4486	4574	4883	4990	4825	4404	5041	4803	5560	6231	4579	58864
MCF TOTAL:	949	866	930	932	958	934	935	939	923	960	323	942	10591

SOUTH FRYBURG TYLER UNIT
#####

SFTU #12-36H				W2 SW 36-139-101	F# 13274	SOW: WI		CUM-O: 10456		CUM-W: 1544		COMP: 11-14-1992	
NO. OF WELLS IN UNIT: 1													
UNIT TOTAL:	0	0	0	0	0	0	0	0	0	0	0	0	0
UNIT TOTAL:	0	0	0	0	0	0	0	0	0	0	0	0	0
MCF TOTAL:	0	0	0	0	0	0	0	0	0	0	0	0	0

SOUTH FRYBURG TYLER UNIT
#####

SFTU #13-19				SE SW 19-139-100	F# 12054	SOW: P		CUM-O: 239689		CUM-W: 14520		COMP: 06-25-1987	
R&LU: 15648	1261 31	1254 28	1408 31	1217 26	1401 30	1281 30	1066 29	1533 29	1279 30	1422 31	1338 29	1279 30	15739
SPACING: US	70	95	129	318	458	467	456	722	704	840	768	750	5777
GAS IN MCF:	11	10	11	10	11	11	11	11	11	11	11	11	130
SFTU #13-23				NW SW 23-139-101	F# 14951	SOW: P		CUM-O: 64300		CUM-W: 448		COMP: 06-16-2000	
R&LU: 63678	0 0	0 0	0 0	0 0	0 0	6024 30	11507 30	10971 30	10112 30	9608 31	8025 28	8053 28	64300
SPACING: US	0	0	0	0	0	367	13	15	13	15	13	12	448
GAS IN MCF:	0	0	0	0	0	220	885	1598	1655	1820	2134	748	9060
SFTU #14-23				SE SW 23-139-101	F# 13337	SOW: P		CUM-O: 138175		CUM-W: 72663		COMP: 08-19-1993	
R&LU: 6788	435 28	551 29	552 31	608 30	693 30	682 30	640 30	648 31	627 30	493 28	294 24	600 30	6823
SPACING: US	1995	1931	2003	2164	2069	2376	2316	2139	2094	1966	2022	2593	25668
GAS IN MCF:	62	64	68	66	68	66	67	68	66	63	54	66	778
SFTU #14-24				SE SW 24-139-101	F# 13186	SOW: P		CUM-O: 11895		CUM-W: 4696		COMP: 09-12-1997	
R&LU: 4566	495 31	445 29	404 31	423 30	436 30	411 30	408 30	367 31	294 29	293 31	267 30	273 30	4516
SPACING: US	121	104	86	79	80	80	86	106	137	129	128	154	1290
GAS IN MCF:	0	0	0	0	0	0	0	76	3	20	4	0	103
SFTU #14-27				SE SW 27-139-101	F# 13597	SOW: WI		CUM-O: 43608		CUM-W: 5174		COMP: 02-05-1994	
SFTU #16-19				SE SE 19-139-100	F# 12179	SOW: WI		CUM-O: 13988		CUM-W: 7846		COMP: 01-21-1992	
SFTU #2-23				NW NE 23-139-101	F# 13515	SOW: WI		CUM-O: 47947		CUM-W: 412		COMP: 11-01-1993	
SFTU #2-24				NW NE 24-139-101	F# 13347	SOW: P		CUM-O: 75656		CUM-W: 19251		COMP: 10-01-1993	
R&LU: 3655	457 31	407 29	416 30	340 30	356 30	311 30	311 27	292 31	259 30	234 31	206 30	182 30	3771
SPACING: US	471	451	499	496	486	462	486	513	513	598	610	626	6211
GAS IN MCF:	15	14	15	15	15	15	14	15	15	15	15	15	178
SFTU #2-25				NW NE 25-139-101	F# 13161	SOW: P		CUM-O: 22318		CUM-W: 25329		COMP: 09-12-1997	
R&LU: 3962	400 31	367 28	343 28	388 30	371 30	341 30	321 30	305 30	309 30	314 31	287 30	308 30	4054
SPACING: US	664	605	711	713	751	725	760	785	789	959	851	947	9260
SFTU #2-35				NW NE 35-139-101	F# 13205	SOW: P		CUM-O: 119909		CUM-W: 37298		COMP: 12-01-1991	
R&LU: 5355	475 31	436 29	458 31	429 30	437 30	407 30	346 30	515 31	463 30	475 31	451 29	433 30	5325
SPACING: US	211	159	191	144	162	132	109	150	242	192	198	187	2077
GAS IN MCF:	5	5	5	5	5	5	5	5	5	5	5	5	60

OPERATOR-LEASE	JAN	FEB	MAR	APR	MAY	JUN	JUL	AUG	SEP	OCT	NOV	DEC	YR.CUM
SFTU #2-36 R&LU: 4750 SPACING: US GAS IN MCF:	382 31 427 6	360 29 381 6	478 31 460 6	419 30 421 6	426 30 431 6	409 30 410 6	351 29 368 6	405 31 408 6	384 30 386 6	385 31 390 6	386 30 388 6	462 30 439 6	4847 4909 72
SFTU #30-26 R&LU: 57384 SPACING: US GAS IN MCF:	8187 31 9029 620	7532 29 13087 580	7868 31 16117 620	4914 27 13800 530	4387 27 21711 510	3460 26 21904 1360	3663 27 24246 1440	4098 29 25974 1500	3787 29 26183 1500	3506 30 27653 1550	2894 28 27126 1500	2843 29 27335 1550	57139 254165 13260
SFTU #4-25 R&LU: 2026 SPACING: US GAS IN MCF:	253 31 844 17	199 29 947 16	226 31 1100 17	198 30 1130 17	143 30 1242 17	206 29 1832 17	128 30 1715 17	109 31 1635 17	93 30 1536 17	213 29 1241 16	45 26 1117 15	70 20 1371 11	1883 15710 194
SFTU #4-36 R&LU: 14828 SPACING: US GAS IN MCF:	1693 31 235 15	1500 29 234 14	1504 31 261 15	1392 29 324 15	1377 30 357 15	1281 30 301 15	1210 30 387 15	1196 31 394 15	1034 30 357 15	896 29 534 15	961 30 544 15	799 30 464 15	14843 4392 179
SFTU #40-22 R&LU: 17784 SPACING: US	1528 31 271	1427 29 245	1485 31 259	1575 30 240	1578 30 232	1489 30 225	1538 30 217	1511 31 227	1400 30 232	1408 31 240	1369 30 234	1396 30 226	17704 2848
SFTU #5-19 R&LU: 13420 SPACING: US GAS IN MCF:	1256 30 855 59	1246 29 812 56	1146 31 837 60	1091 30 813 58	1077 30 812 60	1119 30 837 58	1126 30 830 59	1154 31 833 60	1080 30 783 58	1076 29 797 56	1001 30 956 58	902 30 913 59	13274 10078 701
SFTU #5-30 R&LU: 11364 SPACING: US GAS IN MCF:	728 31 29 4	534 23 31 10	979 31 54 0	929 29 41 0	926 29 48 5	917 30 36 0	980 27 59 7	1094 31 48 0	1022 30 39 0	1106 31 40 0	989 29 66 0	1287 30 64 0	11491 555 26
SFTU #7-19 R&LU: 14256 SPACING: US GAS IN MCF:	1186 31 75 22	922 29 53 21	985 31 52 22	1346 30 73 22	1292 30 45 22	1158 30 42 22	888 31 40 22	926 31 58 22	1489 30 53 22	1368 31 72 22	1296 30 67 22	1276 31 67 22	14132 697 263
SFTU #9-23 R&LU: 79457 SPACING: US GAS IN MCF:	6212 31 217 242	5180 27 181 211	7146 30 405 396	6870 30 274 240	7336 30 297 379	7022 30 301 384	7076 30 298 425	6986 31 355 331	6663 30 283 168	6704 31 338 296	6020 26 450 248	6414 30 479 105	79629 3878 3425
SFTU #9-27 R&LU: 1034 SPACING: US GAS IN MCF:	93 30 519 48	85 28 624 46	90 31 659 50	92 30 656 48	93 30 688 50	91 30 659 48	87 30 640 49	94 31 653 50	89 30 627 48	82 29 643 47	95 27 689 44	75 29 659 47	1066 7716 575
NO. OF WELLS IN UNIT: 21	UNIT TOTAL:	UNIT TOTAL:	UNIT TOTAL:	UNIT TOTAL:	UNIT TOTAL:	UNIT TOTAL:	UNIT TOTAL:	UNIT TOTAL:	UNIT TOTAL:	UNIT TOTAL:	UNIT TOTAL:	UNIT TOTAL:	UNIT TOTAL:
	25041	22445	25488	22231	22329	26609	31646	32204	30384	29583	25924	26652	320536
	16033	19940	23823	21686	29869	31156	33026	35015	34971	36647	36227	37286	355679
	1126	1053	1285	1032	1163	2227	3022	3774	3589	3942	4131	2660	29004
NO. OF WELLS IN POOL: 28	POOL TOTAL:	POOL TOTAL:	POOL TOTAL:	POOL TOTAL:	POOL TOTAL:	POOL TOTAL:	POOL TOTAL:	POOL TOTAL:	POOL TOTAL:	POOL TOTAL:	POOL TOTAL:	POOL TOTAL:	POOL TOTAL:
	32443	31167	33207	30839	31036	34993	38892	40106	38189	38323	33759	33164	416118
	20521	24426	28397	26569	34859	35981	37430	40056	39774	42207	42458	41865	414543
	2075	1919	2215	1964	2121	3161	3957	4713	4512	4902	4454	3602	39595

GARNET-DUPEROW

WILLISTON INDUSTRIAL SUPPLY CORP.

DIVIDE COUNTY (API:023)

IBARRA #11-13				SW NW 11-161-099	F# 9083	SOW: PNA	CUM-O: 92670	CUM-W: 86609	COMP: 07-08-1989
NO. OF WELLS IN POOL: 1	POOL TOTAL:	POOL TOTAL:	POOL TOTAL:	POOL TOTAL:	POOL TOTAL:	POOL TOTAL:	POOL TOTAL:	POOL TOTAL:	POOL TOTAL:
	0	0	0	0	0	0	0	0	0
	0	0	0	0	0	0	0	0	0
	0	0	0	0	0	0	0	0	0

GARNET-RED RIVER

WILLISTON INDUSTRIAL SUPPLY CORP.

DIVIDE COUNTY (API:023)

OPERATOR-LEASE	JAN	FEB	MAR	APR	MAY	JUN	JUL	AUG	SEP	OCT	NOV	DEC	YR.CUM
IBARRA #11-13													
				SW NW 11-161-099	F# 9083	SOW: PNA	CUM-O: 78698	CUM-W: 331190	COMP: 01-05-1982				
NO. OF WELLS IN POOL: 1													
POOL TOTAL:	0	0	0	0	0	0	0	0	0	0	0	0	0
POOL TOTAL:	0	0	0	0	0	0	0	0	0	0	0	0	0
MCF TOTAL:	0	0	0	0	0	0	0	0	0	0	0	0	0

GLADE-BAKKEN BILLINGS COUNTY (API:007)

JETTISON, INC.

PEOC #24-29H													
R&LU: 296	0 0	0 0	137 2	0 0	0 0	0 1	0 1	0 1	0 0	149 2	0 0	10 1	296
SPACING: W2#	0	0	15	0	0	0	0	0	0	0	0	0	15
GAS IN MCF:	1	1	41	5	2	3	3	3	3	45	1	3	111
NO. OF WELLS IN POOL: 1													
POOL TOTAL:	0	0	137	0	0	0	0	0	0	149	0	10	296
POOL TOTAL:	0	0	15	0	0	0	0	0	0	0	0	0	15
MCF TOTAL:	1	1	41	5	2	3	3	3	3	45	1	3	111

GLADSTONE-STONEWALL STARK COUNTY (API:089)

TRUE OIL CO.

TORMASCHY #32-34													
R&LU: 4073	0 0	0 0	0 0	97 8	364 31	701 30	785 31	749 31	679 30	569 20	174 8	0 0	4118
SPACING: E2	0	0	0	382	725	524	333	317	325	301	87	0	2994
GAS IN MCF:	0	0	0	168	637	1227	1373	1312	1188	995	304	0	7204
NO. OF WELLS IN POOL: 1													
POOL TOTAL:	0	0	0	97	364	701	785	749	679	569	174	0	4118
POOL TOTAL:	0	0	0	382	725	524	333	317	325	301	87	0	2994
MCF TOTAL:	0	0	0	168	637	1227	1373	1312	1188	995	304	0	7204

GLASS BLUFF-MADISON MCKENZIE COUNTY (API:053)

APACHE CORP.

O'CONNOR #34-35													
AVIARA ENERGY CORPORATION													
LASSEY #10-1													
R&LU: 3280	314 31	242 29	297 31	282 30	295 31	280 30	282 31	291 31	274 30	281 31	388 30	123 31	3349
SPACING: NW	372	392	350	351	384	347	358	415	364	376	200	541	4450
GAS IN MCF:	230	168	184	145	165	167	161	196	203	239	269	112	2239

LASSEY #9-1													
R&LU: 2181	209 29	230 29	159 31	184 30	195 31	179 30	185 31	202 31	185 30	184 31	198 30	117 26	2227
SPACING: NE	737	662	787	717	750	745	697	758	707	666	665	510	8401
GAS IN MCF:	162	141	149	134	150	181	205	223	202	214	176	125	2062
SKORPIL #4-1													
R&LU: 4866	405 31	371 29	395 31	367 30	351 31	405 30	393 31	365 31	367 30	393 31	41 3	1048 31	4901
SPACING: SE	537	493	548	519	504	535	576	557	523	530	3	1838	7163
GAS IN MCF:	162	207	289	243	275	330	274	269	240	265	18	255	2827

BERCO RESOURCES, LLC

GLASSBLUFF #14-35													
R&LU: 8143	759 31	693 29	750 31	715 30	776 31	679 30	687 31	644 31	632 30	467 29	478 17	605 30	7885
SPACING: SW	679	612	667	580	692	659	662	653	786	680	210	731	7611
GAS IN MCF:	283	229	353	236	279	374	259	244	214	185	158	275	3089

O'CONNOR #21-2													
R&LU: 5290	347 25	371 29	366 31	482 30	430 31	465 30	354 21	593 31	615 30	623 31	459 17	520 31	5625
SPACING: NW	413	580	592	668	697	591	478	638	776	697	465	765	7360
GAS IN MCF:	106	120	133	437	396	260	170	290	235	278	338	354	3117

ORYX ENERGY CO.

OPERATOR-LEASE	JAN	FEB	MAR	APR	MAY	JUN	JUL	AUG	SEP	OCT	NOV	DEC	YR.CUM
JUNE O'CONNOR #1				SE NE 35-152-103		F# 10979	SOW: PNA	CUM-O: 7636		CUM-W: 42159		COMP: 10-03-1984	
PAUL RANKIN													
A. M. LASSEY #1				NE NW 33-152-103		F# 10922	SOW: P	CUM-O: 46167		CUM-W: 81501		COMP: 11-13-1984	
R&LU: 636	95 18	105 12	118 28	149 30	104 27	66 23	27 6	12 4	65 12	0 0	0 0	0 0	741
SPACING: NW	430	395	493	503	465	324	115	69	137	0	0	0	2931
GAS IN MCF:	73	47	66	74	67	32	15	7	35	28	0	0	444
A. M. LASSEY "A" #1				NE SW 33-152-103		F# 11499	SOW: P	CUM-O: 62497		CUM-W: 178658		COMP: 07-04-1985	
R&LU: 2820	114 17	284 25	356 28	316 28	58 6	0 0	329 27	312 27	171 24	314 28	289 25	284 28	2827
SPACING: SW	1193	1655	3034	3161	463	0	3534	3690	2691	1623	1307	1425	23776
GAS IN MCF:	61	106	160	140	39	5	144	154	94	97	169	131	1300
BIG RIVER #1				SE NW 29-152-103		F# 11364	SOW: P	CUM-O: 124393		CUM-W: 103211		COMP: 05-05-1985	
R&LU: 3817	424 31	367 29	391 31	115 11	487 26	375 30	354 30	242 21	343 19	156 7	259 8	412 31	3925
SPACING: NW	572	623	638	190	707	627	595	462	433	85	218	563	5713
GAS IN MCF:	494	405	379	197	660	640	595	358	423	150	394	436	5131
DOBIAS MONSON WELL #1				NE NW 32-152-103		F# 11355	SOW: P	CUM-O: 147810		CUM-W: 238375		COMP: 03-18-1985	
R&LU: 4456	417 31	362 29	400 31	388 30	396 31	376 30	383 31	393 31	357 30	330 25	0 1	604 31	4406
SPACING: NW	1806	2455	2249	1268	1545	1534	1622	1870	1737	1000	127	3129	20342
GAS IN MCF:	82	108	102	89	121	105	122	106	128	123	8	111	1205
DOBIAS STATE "A" #1				NE SE 30-152-103		F# 11340	SOW: P	CUM-O: 149033		CUM-W: 136492		COMP: 07-02-1985	
R&LU: 3838	358 28	330 27	310 28	345 26	281 28	294 27	321 28	277 24	319 24	263 24	240 20	262 24	3600
SPACING: SE	749	650	757	657	594	621	465	374	293	146	110	210	5626
GAS IN MCF:	70	97	79	78	86	82	101	75	114	109	108	51	1050
DOBIAS STATE UNIT #1				NW NE 31-152-103		F# 11078	SOW: P	CUM-O: 121627		CUM-W: 143256		COMP: 12-09-1984	
R&LU: 4912	456 31	430 29	443 1	440 30	451 31	295 24	385 24	452 31	418 30	431 31	458 27	199 20	4858
SPACING: NE	633	610	773	669	1005	491	857	835	781	989	896	541	9080
GAS IN MCF:	88	125	111	98	136	83	121	119	148	142	201	41	1413
ERICKSON #1-27				NW SE 27-152-103		F# 9403	SOW: P	CUM-O: 141702		CUM-W: 230090		COMP: 08-29-1982	
R&LU: 5255	199 27	165 27	245 27	56 4	535 19	689 22	646 24	575 24	518 24	589 26	547 23	568 28	5332
SPACING: SE	38	87	257	0	1528	2929	2643	3206	1886	2643	2311	3233	20761
GAS IN MCF:	100	98	153	34	256	378	390	323	294	382	284	265	2957
ERICKSON "B" #1				NW NE 27-152-103		F# 10566	SOW: SI	CUM-O: 69863		CUM-W: 88385		COMP: 05-06-1984	
ERICKSON "C" #1				SE SE 34-152-103		F# 10879	SOW: P	CUM-O: 72790		CUM-W: 84946		COMP: 10-19-1984	
R&LU: 0	0 0	0 0	0 0	0 0	0 0	0 0	0 0	0 0	0 0	0 0	0 0	0 0	0
SPACING: SE	0	0	0	0	0	0	0	0	0	0	0	0	0
GAS IN MCF:	4	4	4	4	4	4	4	4	4	4	4	4	48
ERICKSON "D" #1				SE NW 27-152-103		F# 11143	SOW: P	CUM-O: 70701		CUM-W: 105249		COMP: 01-10-1985	
R&LU: 2827	281 15	235 18	269 15	240 15	263 20	182 16	221 17	240 17	197 16	225 15	230 15	233 24	2816
SPACING: NW	686	554	597	530	615	499	536	600	489	596	466	571	6739
GAS IN MCF:	130	128	159	111	122	98	131	131	109	143	116	105	1483
ERICKSON "E" #1				NW SW 27-152-103		F# 11145	SOW: TA	CUM-O: 22897		CUM-W: 59332		COMP: 01-11-1985	
ERICKSON "F" #1				NW NE 34-152-103		F# 11146	SOW: P	CUM-O: 95560		CUM-W: 161263		COMP: 02-19-1985	
R&LU: 2412	0 0	0 0	0 0	201 28	321 25	348 27	286 26	369 29	265 28	281 28	204 21	332 21	2607
SPACING: NE	0	0	0	1346	993	1272	1954	1548	1048	1584	1868	960	12573
GAS IN MCF:	5	5	5	98	154	192	174	207	151	196	108	155	1450
ERICKSON "G" #1				SW SW 22-152-103		F# 11300	SOW: P	CUM-O: 135701		CUM-W: 163306		COMP: 05-08-1985	
R&LU: 4049	363 31	312 29	313 31	186 24	338 14	445 30	288 31	346 31	86 13	194 7	539 26	445 31	3855
SPACING: SW	793	633	600	484	860	970	707	809	204	458	1254	1008	8780
GAS IN MCF:	173	176	191	92	162	245	176	196	54	68	278	207	2018
ERICKSON "H" #1				SW SE 22-152-103		F# 11393	SOW: TA	CUM-O: 31912		CUM-W: 35714		COMP: 06-18-1985	
ERICKSON "J" #1				SW NW 35-152-103		F# 11339	SOW: P	CUM-O: 89942		CUM-W: 114123		COMP: 10-06-1985	
R&LU: 2827	297 26	308 26	312 26	322 26	19 6	293 28	311 28	296 28	306 29	232 24	131 5	0 0	2827
SPACING: NW	779	783	741	1655	0	943	631	739	651	615	187	0	7724
GAS IN MCF:	143	174	190	154	15	164	190	168	175	227	72	6	1678
ERICKSON STATE #1				NE SE 21-152-103		F# 11299	SOW: P	CUM-O: 174571		CUM-W: 81421		COMP: 05-23-1985	
R&LU: 4330	181 10	501 21	414 28	417 25	451 30	389 30	372 31	422 31	262 21	402 31	363 22	380 28	4554
SPACING: SE	390	451	479	405	418	284	391	419	223	440	347	297	4544
GAS IN MCF:	140	453	476	412	334	359	496	484	380	522	304	356	4716
G. A. MEYERS #1				NE SE 33-152-103		F# 10881	SOW: P	CUM-O: 89748		CUM-W: 100982		COMP: 12-21-1984	
R&LU: 2444	248 28	214 26	194 27	248 30	269 28	0 0	116 10	265 29	277 30	232 26	121 25	0 2	2184
SPACING: SE	868	802	745	797	811	0	307	903	930	755	485	1	7404
GAS IN MCF:	125	80	89	110	161	4	53	131	149	153	73	4	1132

OPERATOR-LEASE	JAN	FEB	MAR	APR	MAY	JUN	JUL	AUG	SEP	OCT	NOV	DEC	YR.CUM
JOHNSON #21-3 R&LU: 0 SPACING: NW	0 0	0 0	0 0	0 0									
					NE NW 03-151-103	F# 10878	SOW: SI	CUM-O: 74920	CUM-W: 84926	COMP: 12-26-1984			
					0 0	0 0	0 0	0 0	0 0	71 23	1 1	0 0	72
					0 0	0 0	0 0	0 0	0 0	1507	106	0	1613
JOHNSON #41-3 R&LU: 649 SPACING: NE	0 0	0 0	0 0	0 0									
					NE NE 03-151-103	F# 10872	SOW: P	CUM-O: 81333	CUM-W: 127573	COMP: 06-08-1984			
					0 0	0 0	0 0	0 0	0 0	218 19	192 17	109 28	519
					0 0	0 0	0 0	0 0	0 0	1295	1123	1425	3843
LASSEY MONSON #1 R&LU: 0 SPACING: NE GAS IN MCF:	0 0	0 0	52 4										
					NE NE 32-152-103	F# 10950	SOW: P	CUM-O: 80411	CUM-W: 67694	COMP: 08-25-1984			
					65 28	0 0	0 0	18 8	0 0	0 0	0 0	0 0	135
					1487	0	0	322	0	0	0	0	1818
					40	8	8	18	8	8	8	8	167
LASSEY-ERICKSON "A" #1 R&LU: 2531 SPACING: NE GAS IN MCF:	0 0	0 0	126 10										
					NE NE 28-152-103	F# 11144	SOW: P	CUM-O: 141213	CUM-W: 144176	COMP: 01-26-1985			
					481 27	371 27	346 28	342 27	352 28	275 26	260 25	0 0	2553
					810	723	677	631	662	537	665	0	5158
					230	180	194	210	201	159	207	8	1495
LASSEY-ERICKSON UNIT #1 R&LU: 2523 SPACING: NW GAS IN MCF:	286 16	178 18	179 15										
					SW NW 34-152-103	F# 10880	SOW: P	CUM-O: 100902	CUM-W: 88909	COMP: 12-03-1984			
					254 20	225 15	189 15	222 17	208 17	155 16	250 15	151 16	2547
					194	189	159	164	217	146	203	84	2482
					108	131	75	94	99	81	83	86	1149
LASSEY-LINDSLEY #1 R&LU: 0 SPACING: SE GAS IN MCF:	0 0	0 0	0 0										
					SE SE 29-152-103	F# 10923	SOW: P	CUM-O: 95888	CUM-W: 52264	COMP: 10-07-1984			
					0 0	0 0	0 0	0 0	0 0	31 4	13 31	0 5	44
					0	0	0	0	0	246	1720	132	2098
					0	0	0	1	0	16	13	0	30
LASSEY-MYERS #1 R&LU: 1546 SPACING: SE GAS IN MCF:	0 0	0 0	153 9										
					SW SE 28-152-103	F# 10921	SOW: P	CUM-O: 189374	CUM-W: 68300	COMP: 10-14-1984			
					297 28	126 26	254 28	116 12	170 17	117 16	140 15	116 8	1505
					908	599	640	491	842	551	600	481	5875
					147	81	125	65	108	62	50	45	775
LASSEY-MYERS "A" #1 R&LU: 272 SPACING: NE GAS IN MCF:	0 0	0 0	57 27										
					NE NE 33-152-103	F# 11177	SOW: P	CUM-O: 73591	CUM-W: 123803	COMP: 04-27-1985			
					45 18	0 0	0 0	0 0	0 0	0 0	0 0	0 0	102
					330	0	0	0	0	0	0	0	697
					25	6	6	6	6	6	6	6	116
LASSEY-STATE UNIT #1 R&LU: 2811 SPACING: NW GAS IN MCF:	180 7	343 29	298 24										
					SE NW 28-152-103	F# 10900	SOW: P	CUM-O: 108570	CUM-W: 58347	COMP: 08-01-1984			
					247 16	282 15	272 15	208 17	331 17	234 16	227 15	0 4	2622
					171	184	190	178	328	190	641	3	2440
					131	190	142	125	218	132	108	8	1545
LINDSLEY STATE UNIT #1					SE NE 29-152-103	F# 10899	SOW: SI	CUM-O: 161146	CUM-W: 56365	COMP: 07-14-1984			
LINDSLEY-DOBIAS STATE #1 R&LU: 1602 SPACING: SW GAS IN MCF:	204 16	197 15	255 16										
					NE SW 29-152-103	F# 11157	SOW: P	CUM-O: 108898	CUM-W: 86198	COMP: 03-17-1985			
					162 15	226 15	248 15	153 17	0 0	0 0	0 0	0 0	1445
					253	276	357	287	0	0	0	0	2216
					40	71	70	51	6	6	6	6	430
M. L. LASSEY #1 R&LU: 6826 SPACING: SW GAS IN MCF:	646 31	624 29	617 31										
					SW SW 34-152-103	F# 10439	SOW: P	CUM-O: 192014	CUM-W: 152868	COMP: 02-02-1984			
					630 30	525 30	87 3	888 31	715 31	602 30	665 31	605 26	6679
					720	625	30	782	600	849	682	494	7091
					274	312	41	381	348	320	330	350	3220
M. L. LASSEY "A" #1					NW SW 28-152-103	F# 10440	SOW: TA	CUM-O: 73915	CUM-W: 57783	COMP: 02-24-1984			
MISSOURI UNIT #1 R&LU: 4445 SPACING: SW GAS IN MCF:	350 25	519 28	18 11										
					SE SW 21-152-103	F# 11732	SOW: P	CUM-O: 150788	CUM-W: 130938	COMP: 12-22-1985			
					555 30	410 30	359 30	371 31	332 31	314 30	348 31	292 22	4188
					857	759	556	533	586	492	538	488	6727
					714	498	214	375	104	49	49	125	2836
MONSON #3-32 R&LU: 2924 SPACING: SE GAS IN MCF:	312 31	263 29	272 31										
					NW SE 32-152-103	F# 11458	SOW: P	CUM-O: 66219	CUM-W: 222830	COMP: 05-23-1985			
					239 30	250 31	237 30	240 31	225 31	111 16	192 15	221 22	2853
					982	1057	1162	1044	992	579	780	1102	12625
					305	325	311	260	290	143	184	293	3505
O'CONNOR #1-2-3B R&LU: 639 SPACING: SE GAS IN MCF:	0 0	0 0	0 0										
					NE SE 02-151-103	F# 10715	SOW: P	CUM-O: 67507	CUM-W: 205398	COMP: 05-26-1984			
					0 0	0 0	0 0	0 0	48 5	370 28	304 27	0 0	788
					0	0	0	0	279	1368	1308	0	3185
					8	8	8	8	8	12	8	8	100
TEXACO INC.													
R. L. ERICKSON #1					SW NE 26-152-103	F# 11085	SOW: PNA	CUM-O: 23892	CUM-W: 31736	COMP: 12-26-1984			
R. N. ERICKSON ET AL #1					NW NW 26-152-103	F# 11065	SOW: PNA	CUM-O: 1690	CUM-W: 12647	COMP: 02-20-1985			
ROBERT L. ERICKSON #2					NE NW 25-152-103	F# 11169	SOW: PNA	CUM-O: 1481	CUM-W: 12443	COMP: 12-27-1984			
WILLISTON INDUSTRIAL SUPPLY CORP.													

OPERATOR-LEASE	JAN	FEB	MAR	APR	MAY	JUN	JUL	AUG	SEP	OCT	NOV	DEC	YR.CUM
O'CONNOR #41-2						NE NE 02-151-103	F# 10295	SOW: P	CUM-O: 172972	CUM-W: 175859	COMP: 08-27-1983		
R&LU: 2169	275 31	97 19	239 31	355 30	223 31	239 29	141 17	257 27	339 30	229 23	160 27	170 31	2724
SPACING: NE	924	505	1251	1119	927	859	514	1121	1057	696	927	871	10771
GAS IN MCF:	10	9	69	44	33	27	37	34	35	30	30	14	372
NO. OF WELLS IN COUNTY: 44													
COUNTY TOTAL:	7720	7741	7998	8783	8658	7991	8639	8934	8205	8514	6683	7429	97295
COUNTY TOTAL:	16192	16265	19988	22331	18370	18001	22074	24172	20674	24518	16059	20973	239617
MCF TOTAL:	3960	3875	4706	4952	5425	4924	5412	5115	4381	4607	4051	3691	55099

BROCHAT ENGINEERING & MGMT SERVICES, INC.

WILLIAMS COUNTY (API:105)

RIDER STATE COM. #1						SE SW 20-152-103	F# 11731	SOW: P	CUM-O: 45513	CUM-W: 103709	COMP: 12-10-1988		
R&LU: 3030	307 31	247 29	266 31	248 30	262 31	252 30	258 31	250 31	250 30	254 31	232 30	262 31	3088
SPACING: SW	592	479	537	481	505	462	480	492	339	697	468	485	6017
GAS IN MCF:	215	173	186	174	183	176	181	175	175	178	162	203	2181

PAUL RANKIN

ANDERSON FEDERAL #1						SW SE 19-152-103	F# 11694	SOW: P	CUM-O: 208602	CUM-W: 233187	COMP: 11-01-1985		
R&LU: 8489	818 31	680 29	752 31	483 30	441 30	1016 30	722 31	743 31	662 28	754 31	678 30	662 31	8411
SPACING: SE	1503	1109	1117	913	737	1447	1305	1201	1430	1277	1059	1182	14280

J. D. GANNAWAY FEDERAL #1						NE SW 19-152-103	F# 11827	SOW: P	CUM-O: 86175	CUM-W: 163408	COMP: 03-04-1986		
R&LU: 3817	431 30	316 24	334 17	416 27	394 31	371 30	357 31	361 31	269 16	133 13	241 9	355 22	3978
SPACING: SW	893	738	832	945	977	937	905	880	598	352	514	745	9316

RIDER FEDERAL STATE #1						NE SE 20-152-103	F# 11452	SOW: SI	CUM-O: 106148	CUM-W: 61403	COMP: 11-17-1985		
R&LU: 192	0 0	0 0	203 14	0 0	0 0	0 0	0 0	0 0	0 0	0 0	0 0	0 0	203
SPACING: SE	0	0	153	0	0	0	0	0	0	0	0	0	153

NO. OF WELLS IN COUNTY: 4													
COUNTY TOTAL:	1556	1243	1555	1147	1097	1639	1337	1354	1181	1141	1151	1279	15680
COUNTY TOTAL:	2988	2326	2639	2339	2219	2846	2690	2573	2367	2326	2041	2412	29766
MCF TOTAL:	215	173	186	174	183	176	181	175	175	178	162	203	2181

NO. OF WELLS IN POOL: 48													
POOL TOTAL:	9276	8984	9553	9930	9755	9630	9976	10288	9386	9655	7834	8708	112975
POOL TOTAL:	19180	18591	22627	24670	20589	20847	24764	26745	23041	26844	18100	23385	269383
MCF TOTAL:	4175	4048	4892	5126	5608	5100	5593	5290	4556	4785	4213	3894	57280

GLENBURN-MADISON

BOTTINEAU COUNTY (API:009)

BERENERGY CORP.

C. M. REIQAM-STATE #1						NE SW 36-159-082	F# 2716	SOW: P	CUM-O: 345985	CUM-W: 558983	COMP: 08-21-1960		
R&LU: 880	78 31	72 29	68 31	73 30	67 28	71 30	71 31	74 31	61 30	95 31	82 30	88 31	900
SPACING: ESW*	263	342	348	364	338	353	394	395	310	344	350	373	4174

C. M. REIQAM-STATE #2						SW SW 36-159-082	F# 2687	SOW: P	CUM-O: 171332	CUM-W: 1128971	COMP: 04-10-1961		
R&LU: 186	0 0	0 0	0 0	0 0	0 0	0 0	0 0	0 0	24 11	55 31	41 30	44 31	164
SPACING: WSW*	0	0	1535	0	0	0	0	0	501	1518	1541	1646	6741

C. M. REIQAM-STATE #3						SE SW 36-159-082	F# 8345	SOW: P	CUM-O: 103204	CUM-W: 467213	COMP: 09-26-1981		
R&LU: 2903	258 31	239 29	228 31	236 29	246 31	235 30	237 31	245 31	159 25	313 31	274 30	292 31	2962
SPACING: ESW*	1941	1711	1741	1759	1871	1767	1972	1973	1291	1721	1748	1866	21361
GAS IN MCF:	10	9	8	9	9	9	9	9	6	12	10	11	111

LEWIS STEEN #1						SW NW 31-159-081	F# 2767	SOW: P	CUM-O: 273142	CUM-W: 474530	COMP: 11-09-1960		
R&LU: 1390	205 31	183 29	81 31	112 29	139 31	130 30	132 31	132 31	106 30	65 31	61 30	78 31	1424
SPACING: WNW*	71	62	63	64	68	64	72	72	225	250	64	68	1143
GAS IN MCF:	16	15	7	9	11	11	11	11	10	5	5	6	117

LEWIS STEEN #3						NW NW 31-159-081	F# 8338	SOW: P	CUM-O: 153115	CUM-W: 325274	COMP: 05-09-1981		
R&LU: 4460	321 31	288 29	222 27	352 29	435 31	407 30	416 31	417 31	406 30	484 31	455 30	416 31	4619
SPACING: WNW*	1306	1151	1020	1183	1259	1188	1326	1327	1099	1220	1176	1256	14511
GAS IN MCF:	5	5	4	6	7	7	7	7	6	8	7	7	76

M. O'CONNELL #1						SW NE 36-159-082	F# 2738	SOW: P	CUM-O: 303477	CUM-W: 374732	COMP: 08-31-1960		
R&LU: 1889	139 29	131 29	159 31	150 30	146 29	161 30	158 31	156 31	163 30	178 31	167 30	190 31	1898
SPACING: WNE*	176	156	158	165	159	161	179	179	338	375	159	170	2375
GAS IN MCF:	2	2	2	2	2	2	2	2	2	2	2	2	24

M. O'CONNELL #2						NE NE 36-159-082	F# 2984	SOW: P	CUM-O: 375767	CUM-W: 334610	COMP: 09-12-1961		
R&LU: 2851	266 31	236 29	243 31	228 30	223 29	245 30	241 31	230 30	202 30	296 31	276 30	160 23	2846
SPACING: ENE*	353	311	317	331	318	321	359	347	282	313	318	252	3822
GAS IN MCF:	1	1	1	1	1	1	1	1	1	1	1	1	12

OPERATOR-LEASE	JAN	FEB	MAR	APR	MAY	JUN	JUL	AUG	SEP	OCT	NOV	DEC	YR.CUM
M. O'CONNELL #4				SW SE 25-159-082	F# 5855	SOW: P	CUM-O: 85856	CUM-W: 1140727	COMP: 12-30-1979				
R&LU: 1980	237 31	209 29	137 31	129 30	135 31	140 30	137 31	130 30	138 30	202 31	189 30	212 31	1995
SPACING: WSE	5365	4729	4811	5028	5172	4882	5449	5278	4620	5132	4831	5159	60456
GAS IN MCF:	2	1	1	1	1	1	1	1	1	1	1	2	14
M. O'CONNELL #5A				SE NE 36-159-082	F# 8294	SOW: P	CUM-O: 274497	CUM-W: 188916	COMP: 04-27-1981				
R&LU: 7207	592 31	524 29	638 31	599 30	624 31	644 30	634 31	623 31	593 30	578 31	552 30	624 31	7225
SPACING: ENE*	988	871	886	926	953	899	1004	1005	563	626	890	950	10561
GAS IN MCF:	5	4	5	5	5	5	5	5	5	5	5	5	59
M. O'CONNELL #6				NW NE 36-159-082	F# 8419	SOW: P	CUM-O: 66445	CUM-W: 176792	COMP: 09-26-1981				
R&LU: 2297	178 31	157 29	204 31	191 30	187 29	206 30	203 31	199 31	167 30	204 31	191 30	218 31	2305
SPACING: WNE*	318	280	285	298	286	289	323	323	563	626	286	306	4183
GAS IN MCF:	2	2	2	2	2	2	2	2	2	2	2	2	24
M. O'CONNELL #7				SE SE 25-159-082	F# 8418	SOW: P	CUM-O: 95185	CUM-W: 467471	COMP: 10-15-1981				
R&LU: 2865	207 31	183 29	265 31	249 30	259 31	267 30	255 30	259 31	282 30	237 30	219 29	180 26	2862
SPACING: ESE	1906	1680	1709	1786	1837	1735	1873	1937	1662	1787	1659	1538	21109
GAS IN MCF:	2	2	2	2	2	2	2	2	2	2	2	2	24
NELSON-STATE #1				SW SE 36-159-082	F# 2591	SOW: P	CUM-O: 808105	CUM-W: 799166	COMP: 03-02-1960				
R&LU: 2540	326 31	295 29	204 31	197 30	200 31	195 30	205 31	200 31	214 30	187 31	183 30	188 31	2594
SPACING: WSE*	424	373	380	397	408	385	430	431	28	31	381	407	4075
GAS IN MCF:	3	3	2	2	2	2	2	2	2	2	2	2	26
NELSON-STATE #2				NE SE 36-159-082	F# 2744	SOW: P	CUM-O: 293851	CUM-W: 223003	COMP: 09-17-1960				
R&LU: 2127	178 31	161 29	182 31	175 30	177 31	173 30	182 31	177 31	145 30	206 31	196 30	202 31	2154
SPACING: ESE*	424	373	380	397	408	385	430	431	338	375	381	407	4729
GAS IN MCF:	4	3	3	3	3	3	3	3	3	4	4	4	40
NELSON-STATE #3				NW SE 36-159-082	F# 7867	SOW: P	CUM-O: 145118	CUM-W: 258892	COMP: 02-04-1981				
R&LU: 3850	326 31	295 29	339 31	328 30	333 31	324 30	341 31	333 31	295 30	325 31	317 30	324 31	3880
SPACING: WSE*	1200	1058	1076	1125	1157	1092	1219	1220	1042	1158	1081	1154	13582
GAS IN MCF:	8	8	9	8	9	8	9	9	8	8	8	8	100
NELSON-STATE #4				SE SE 36-159-082	F# 8368	SOW: P	CUM-O: 204224	CUM-W: 342005	COMP: 06-10-1981				
R&LU: 3599	230 30	213 29	332 31	310 29	326 31	318 30	334 31	324 31	312 30	300 31	296 30	303 31	3598
SPACING: ESE*	1306	1151	1171	1183	1259	1188	1326	1327	930	1033	1176	1256	14306
GAS IN MCF:	3	3	5	4	5	5	5	5	4	4	4	4	51
O'CONNELL "A" #2-R				SE NW 36-159-082	F# 5905	SOW: P	CUM-O: 41627	CUM-W: 288996	COMP: 09-23-1976				
R&LU: 214	0 0	0 0	0 0	0 0	0 0	0 0	0 0	0 0	39 11	40 31	70 30	78 31	227
SPACING: SNW	0	0	0	0	0	0	0	0	568	1721	1081	1154	4524
REIQUAM STATE #4				NW SW 36-159-082	F# 10345	SOW: P	CUM-O: 34398	CUM-W: 1419302	COMP: 01-06-1984				
R&LU: 1163	103 31	96 29	91 31	98 30	99 31	94 30	76 25	98 31	84 30	125 30	110 30	117 31	1191
SPACING: WSW*	7519	6627	6742	7046	7248	6842	6158	7642	6000	6450	6769	7229	82272
ROBERT BORSTAD ET AL #1				SW SW 30-159-081	F# 2997	SOW: P	CUM-O: 311113	CUM-W: 1581160	COMP: 09-20-1961				
R&LU: 2884	257 30	247 29	216 31	241 30	263 31	249 30	261 31	250 31	241 29	252 31	240 30	192 31	2909
SPACING: SSW	3245	2956	3007	3143	3233	3051	3406	2945	1634	1815	3019	3224	34678
GAS IN MCF:	13	13	11	12	14	13	13	13	13	13	12	10	150
CHEVRON USA, INC.													

LEWIS STEEN #2				NE NW 31-159-081	F# 2976	SOW: PNA	CUM-O: 8969	CUM-W: 31467	COMP: 08-18-1961				
EAGLE OPERATING, INC.													

LEWIS STEEN #1				SW SE 31-159-081	F# 3138	SOW: P	CUM-O: 394278	CUM-W: 655857	COMP: 05-03-1962				
R&LU: 2427	62 18	315 26	352 31	325 30	145 24	311 24	342 31	298 31	235 23	15 2	0 0	0 0	2400
SPACING: WSE	716	703	781	721	100	50	757	663	1229	36	0	0	5756
I. J. WILHITE													

CATHERINE MALONE #1				NE SE 35-159-082	F# 2852	SOW: PNA	CUM-O: 62846	CUM-W: 455125	COMP: 03-15-1961				
KERR-MCGEE CORP.													

M. E. O'CONNELL #1				NE NW 36-159-082	F# 2792	SOW: PNA	CUM-O: 28214	CUM-W: 35820	COMP: 12-17-1960				
M. E. O'CONNELL #2				SW NW 36-159-082	F# 3254	SOW: PNA	CUM-O: 27017	CUM-W: 114293	COMP: 12-13-1962				
ORBIT PUMPING SERVICE													

OPERATOR-LEASE	JAN	FEB	MAR	APR	MAY	JUN	JUL	AUG	SEP	OCT	NOV	DEC	YR.CUM
STEEN #12-31				NW SW 31-159-081	F# 12081	SOW: P		CUM-O: 21756		CUM-W: 160114		COMP: 03-17-1987	
R&LU: 3232	130 31	125 29	126 31	124 30	124 31	123 30	121 31	121 31	123 30	121 31	120 30	126 30	1484
SPACING: WSW*	1085	1015	1054	1020	1016	960	992	1023	990	1023	1020	1023	12221
STEEN #14-31				SE SW 31-159-081	F# 12080	SOW: P		CUM-O: 36835		CUM-W: 321467		COMP: 03-26-1987	
R&LU: 0	165 31	149 29	151 31	144 30	147 31	141 30	138 31	137 31	138 30	131 31	132 30	139 31	1712
SPACING: ESW	2349	2253	2419	2286	2250	1945	1894	1960	1936	2016	1991	2215	25514
UNION TEXAS PETROLEUM CORP.													
STEEN #1				SW SW 31-159-081	F# 2558	SOW: PNA		CUM-O: 63601		CUM-W: 256097		COMP: 02-28-1960	
NO. OF WELLS IN COUNTY: 26													
COUNTY TOTAL:	4258	4118	4238	4261	4275	4434	4484	4403	4127	4409	4171	4171	51349
COUNTY TOTAL:	30955	27802	29883	29222	29340	27557	29563	30478	26149	29570	29921	31653	352093
MCF TOTAL:	76	71	62	66	73	71	72	72	65	69	65	66	828

A & A ROBILLARD CO.

RENNVILLE COUNTY (API:075)

G. G. KING #30-1				NW SW 30-158-081	F# 5915	SOW: PNA		CUM-O: 48486		CUM-W: 512985		COMP: 09-18-1976	
ANSCHUTZ OIL COMPANY, INC.													
B. H. HARTMAN #1				NE NE 02-158-082	F# 2817	SOW: PNA		CUM-O: 41497		CUM-W: 130084		COMP: 02-10-1961	
HOWARD STEVENS #1				SW SE 06-158-081	F# 2191	SOW: PNA		CUM-O: 18173		CUM-W: 111132		COMP: 03-22-1959	
BERENERGY CORP.													

A. E. OBERG #1				SW NE 18-158-081	F# 2590	SOW: P		CUM-O: 623276		CUM-W: 485735		COMP: 02-27-1960	
R&LU: 2373	202 31	190 29	217 31	201 30	215 31	210 30	212 31	203 31	180 30	180 29	181 30	180 31	2371
SPACING: WNE*	35	31	32	33	34	32	36	36	28	29	32	34	392
GAS IN MCF:	4	4	4	4	4	4	4	4	3	3	3	3	44
A. E. OBERG #2				NE NW 18-158-081	F# 2604	SOW: P		CUM-O: 712699		CUM-W: 3244224		COMP: 03-22-1960	
R&LU: 3463	317 31	298 29	290 31	268 30	287 31	280 30	283 31	270 31	273 27	304 29	303 30	298 31	3471
SPACING: ENW*	9793	10703	10888	11379	11705	11050	12333	12342	9051	10451	10933	11674	132302
GAS IN MCF:	3	4	4	3	4	3	3	3	3	4	4	4	42
A. E. OBERG #3				NE SW 18-158-081	F# 2660	SOW: P		CUM-O: 513543		CUM-W: 1051219		COMP: 05-31-1960	
R&LU: 2626	202 31	190 29	263 31	243 30	260 31	254 30	256 31	245 31	165 30	189 31	176 30	175 31	2618
SPACING: ESW	1094	965	981	1025	1055	996	1111	1112	1070	1189	985	1053	12636
GAS IN MCF:	5	5	6	6	6	6	6	6	4	5	4	4	63
A. E. OBERG #4				NW NE 18-158-081	F# 7388	SOW: P		CUM-O: 269121		CUM-W: 963044		COMP: 03-05-1980	
R&LU: 6104	519 31	487 29	526 31	484 30	487 29	490 29	512 31	395 25	572 30	582 31	540 30	536 31	6130
SPACING: WNE*	5365	4729	4811	5028	4838	4720	5449	4398	4874	5414	4831	5159	59616
GAS IN MCF:	12	11	12	11	11	11	11	9	13	13	12	12	138
A. E. OBERG #5				SE NW 18-158-081	F# 8390	SOW: P		CUM-O: 73569		CUM-W: 743716		COMP: 08-14-1981	
R&LU: 2032	174 31	162 29	188 31	168 29	188 31	163 27	184 31	175 31	154 30	167 31	155 30	155 31	2033
SPACING: ENW*	3883	3422	3482	3517	3743	3180	3944	3947	3155	3505	3496	3734	43008
GAS IN MCF:	4	4	4	4	4	4	4	4	3	4	3	3	45
ALEX BLOMS #1				SW SW 17-158-081	F# 2686	SOW: P		CUM-O: 223605		CUM-W: 297469		COMP: 08-11-1960	
R&LU: 1475	123 31	108 29	136 31	131 30	132 31	128 30	131 31	133 31	122 27	137 31	129 30	131 31	1541
SPACING: WSW*	671	591	601	629	647	610	681	589	873	971	604	645	8112
GAS IN MCF:	6	5	6	6	6	6	6	6	6	6	6	6	71
ALEX BLOMS #2				NW SW 17-158-081	F# 8420	SOW: P		CUM-O: 104556		CUM-W: 571576		COMP: 08-30-1981	
R&LU: 2860	276 31	242 29	257 31	246 30	250 31	241 30	246 31	249 31	232 27	252 31	251 30	249 31	2991
SPACING: WSW*	2612	2302	2342	2448	2518	2377	2653	2294	2479	2754	2352	2511	29642
GAS IN MCF:	16	14	14	14	14	14	14	14	14	14	14	14	170
AMANDA KUNKEL #1				NE NE 01-158-082	F# 2568	SOW: P		CUM-O: 593357		CUM-W: 480479		COMP: 02-06-1960	
R&LU: 2067	163 31	150 29	169 30	172 30	179 31	173 30	179 31	177 31	203 30	168 31	165 30	167 31	2065
SPACING: ENE*	1024	902	888	959	987	932	1040	741	338	375	922	984	10092
AMANDA KUNKEL #2				NE NW 01-158-082	F# 2648	SOW: P		CUM-O: 558882		CUM-W: 884650		COMP: 05-21-1960	
R&LU: 5019	433 31	400 29	416 31	410 30	426 31	411 30	427 31	421 31	372 30	464 31	461 30	368 28	5009
SPACING: ENW	282	249	253	265	2272	257	287	1762	56	62	254	245	6244
GAS IN MCF:	5	5	5	5	5	5	5	5	5	5	5	4	59
AMANDA KUNKEL #3				SW NE 01-158-082	F# 2662	SOW: P		CUM-O: 320570		CUM-W: 708762		COMP: 06-06-1960	
R&LU: 1730	158 31	146 29	152 31	150 30	156 31	150 30	157 31	154 31	75 30	145 31	143 30	144 31	1730
SPACING: WNE*	141	124	127	132	136	128	143	642	254	282	127	136	2372

OPERATOR-LEASE -----	JAN ---	FEB ---	MAR ---	APR ---	MAY ---	JUN ---	JUL ---	AUG ---	SEP ---	OCT ---	NOV ---	DEC ---	YR.CUM -----
AMANDA KUNKEL #4 R&LU: 4831 SPACING: WNE* GAS IN MCF:	391 31 3600 0	361 29 3174 0	375 31 3228 0	NW NE 01-158-082 357 29 3262 0	F# 7279 384 31 3471 0	SOW: P 371 30 3276 0	CUM-O: 232250 385 31 3657 0	CUM-W: 963033 381 31 1591 6	232250 435 30 3437 6	CUM-W: 963033 466 31 3242 8	963033 468 30 3242 8	COMP: 02-01-1980 463 31 3461 8	4837 39217 36
AMANDA KUNKEL #5 R&LU: 8632 SPACING: ENE* GAS IN MCF:	786 31 2664 7	726 29 2427 6	730 30 2389 6	SE NE 01-158-082 742 30 2580 6	F# 7868 772 31 2654 6	SOW: P 743 30 2505 6	CUM-O: 319528 774 31 2796 6	CUM-W: 662761 763 31 3194 6	319528 708 30 2056 6	CUM-W: 662761 626 31 2284 5	662761 608 30 2479 5	COMP: 12-25-1980 622 31 2648 5	8600 30676 70
B. W. LAUGHLIN #1 B. W. LAUGHLIN #3 R&LU: 4370 SPACING: WSE* GAS IN MCF:	429 31 5507 10	351 29 4854 9	336 31 4938 9	NE SE 18-158-081 332 30 5160 9	F# 2576 338 31 5308 9	SOW: TA 302 29 4844 8	CUM-O: 148624 337 31 5593 9	CUM-W: 1318653 313 31 5597 8	148624 436 30 4395 12	CUM-W: 1318653 407 31 4882 11	1318653 415 30 4958 11	COMP: 02-06-1960 421 31 5294 11	4417 61330 116
B. W. LAUGHLIN #4 R&LU: 4182 SPACING: ESE* GAS IN MCF:	394 31 11892 8	321 29 11605 8	408 31 11806 11	SE SE 18-158-081 402 30 12339 10	F# 10344 411 31 12692 11	SOW: P 378 30 11981 10	CUM-O: 120135 408 31 13372 11	CUM-W: 2028245 380 31 13383 10	120135 249 30 10508 7	CUM-W: 2028245 243 29 10919 6	2028245 282 30 11855 7	COMP: 02-01-1984 286 31 12659 7	4162 145011 106
CHRISTIANSON #C-1X R&LU: 3242 SPACING: WNW*	282 31 448	262 29 463	283 31 83	NW NW 17-158-081 270 30 13	F# 7857 277 31 357	SOW: P 274 30 345	CUM-O: 83310 250 31 357	CUM-W: 297503 291 31 357	83310 275 30 345	CUM-W: 297503 273 31 357	297503 267 30 345	COMP: 12-20-1981 291 31 677	3295 4147
CHRISTIANSON #3-17 CHRISTIANSON "A" #1 R&LU: 4105 SPACING: WNW*	358 31 7695	296 27 6315	384 30 667	SE NW 17-158-081 350 30 7211	F# 8884 362 31 7418	SOW: PNA 353 30 7002	CUM-O: 3687 355 31 7815	CUM-W: 81791 335 31 7821	3687 353 30 9663	CUM-W: 81791 357 29 10041	81791 341 30 6928	COMP: 01-09-1982 242 21 5012	4086 83588
MARTHA THOMPSON #1 MARTHA THOMPSON #1-A R&LU: 2315 SPACING: ESW* GAS IN MCF:	194 31 2047 6	170 28 1742 5	197 31 1836 6	NE SW 07-158-081 226 30 1919	F# 2680 200 31 1974	SOW: P 192 30 1863	CUM-O: 191305 200 31 2079	CUM-W: 2066053 198 31 2081	191305 193 30 4310	CUM-W: 2066053 184 29 4479	2066053 199 30 1843	COMP: 07-07-1960 201 31 1968	2354 28141 72
MARTHA THOMPSON #3 MARTHA THOMPSON #4 MARTHA THOMPSON #5 R&LU: 4563 SPACING: ESE* GAS IN MCF:	348 30 1628 4	327 29 1711 5	382 31 1741 5	NE NE 18-158-081 437 30 1819	F# 2666 387 31 1871	SOW: PNA 372 30 1767	CUM-O: 936131 387 31 1972	CUM-W: 2143244 383 31 1973	936131 394 30 1437	CUM-W: 2143244 376 29 1493	2143244 373 29 1690	COMP: 06-08-1960 407 31 1866	4573 20968 61
MARTHA THOMPSON #6-A R&LU: 5167 SPACING: ENE* GAS IN MCF:	497 31 2189 4	437 28 1863 4	450 31 1962 4	SE SE 07-158-081 514 30 2051	F# 7869 454 31 2110	SOW: P 437 30 1992	CUM-O: 134048 456 31 2223	CUM-W: 303702 451 31 2224	134048 394 30 1887	CUM-W: 303702 459 31 2097	303702 461 30 1970	COMP: 06-02-1981 407 31 1866	4573 20968 61
MARTHA THOMPSON #7 R&LU: 1914 SPACING: ESW* GAS IN MCF:	194 31 3000 9	176 29 1863 8	164 31 2690 8	SE SW 07-158-081 188 30 2812	F# 8389 166 31 2892	SOW: P 159 30 2730	CUM-O: 43816 166 31 3047	CUM-W: 429923 165 31 3050	43816 121 30 2564	CUM-W: 429923 132 31 2847	429923 133 30 2701	COMP: 11-13-1981 134 31 2884	1898 33080 90
SELMA LARSON #1 R&LU: 2486 SPACING: WNW* GAS IN MCF:	186 26 2047 4	209 29 1805 4	225 31 1836 4	SW NW 06-158-081 217 30 1919	F# 2554 221 31 1974	SOW: P 209 30 1863	CUM-O: 509149 218 31 2079	CUM-W: 1995332 231 31 2081	509149 204 30 1634	CUM-W: 1995332 191 31 1815	1995332 179 30 1843	COMP: 01-09-1960 185 31 1968	2475 22864 47
SELMA LARSON #2 R&LU: 2811 SPACING: WNW* GAS IN MCF:	254 31 847 3	238 29 747 3	226 31 760 3	NW NW 06-158-081 218 30 794	F# 8346 223 31 817	SOW: P 210 30 771	CUM-O: 129387 220 31 860	CUM-W: 638788 213 29 806	129387 210 30 676	CUM-W: 638788 245 31 751	638788 230 30 763	COMP: 08-30-1981 229 31 815	2716 9407 37
WINDERL #1 R&LU: 2832 SPACING: WSW* GAS IN MCF:	303 31 106 5	264 28 90 5	232 31 95 4	SW SW 06-158-081 218 30 99	F# 2513 216 31 102	SOW: P 211 30 96	CUM-O: 559544 224 31 108	CUM-W: 766627 212 31 108	559544 282 30 56	CUM-W: 766627 304 31 62	766627 248 30 95	COMP: 12-12-1959 299 31 102	3013 1119 53
WINDERL #2 R&LU: 3065 SPACING: WSW* GAS IN MCF:	270 31 1765 6	243 29 1556 6	320 31 1583 8	NW SW 06-158-081 301 30 1654	F# 7865 300 31 1701	SOW: P 293 30 1606	CUM-O: 130494 309 31 1793	CUM-W: 436790 294 31 1794	130494 220 30 1352	CUM-W: 436790 172 27 1308	436790 205 30 1589	COMP: 11-11-1980 213 30 1643	3140 19344 74

BLACK HAWK RESOURCES CORP.

OPERATOR-LEASE	JAN	FEB	MAR	APR	MAY	JUN	JUL	AUG	SEP	OCT	NOV	DEC	YR.CUM
EDITH RAMSOS #1				SW NW 18-158-081	F# 2619	SOW: PNA	CUM-O: 278377	CUM-W: 2229110	COMP: 04-10-1960				
CAMWEST LIMITED PARTNERSHIP													
EARL C. PALMER #1				NE SW 11-158-082	F# 3778	SOW: SI	CUM-O: 161730	CUM-W: 1182074	COMP: 02-04-1965				
R&LU: 20	0 0	0 0	0 0	14 15	0 0	0 0	0 0	0 0	0 0	0 0	0 0	0 0	14
SPACING: NSW*	0	0	0	2182	0	0	0	0	0	0	0	0	2182
HARTMAN #1-C				SW SE 02-158-082	F# 6096	SOW: P	CUM-O: 127454	CUM-W: 2179657	COMP: 04-15-1977				
R&LU: 2793	134 25	257 29	283 31	247 30	206 29	258 30	249 31	252 31	229 30	244 31	230 30	253 31	2842
SPACING: WSE	4927	5804	5955	5702	5570	5891	5665	5930	5665	5745	5446	5693	67993
LYLE V. WEBER #1R				SW NE 11-158-082	F# 7342	SOW: P	CUM-O: 123212	CUM-W: 985258	COMP: 02-08-1980				
R&LU: 4503	390 30	387 29	398 31	391 30	325 25	398 30	386 31	375 31	364 30	405 31	338 30	357 30	4514
SPACING: SNE	4826	4749	5035	4830	4023	4990	4907	5017	4696	4748	4608	4498	56927
MAERCKLEIN #1				SW SE 24-158-082	F# 4511	SOW: SI	CUM-O: 87765	CUM-W: 1016398	COMP: 04-13-1969				
MAERCKLEIN #2				SE SE 24-158-082	F# 9204	SOW: P	CUM-O: 29776	CUM-W: 306006	COMP: 12-17-1981				
R&LU: 392	3 7	1 1	3 3	3 1	3 7	0 6	178 31	84 30	83 30	63 20	1 2	1 1	423
SPACING: SSE*	866	124	365	119	840	727	3622	1177	1233	927	91	46	10137
MARIE WEBER #2				NW NE 11-158-082	F# 9560	SOW: P	CUM-O: 148208	CUM-W: 1618803	COMP: 07-28-1982				
R&LU: 4771	403 31	387 29	429 31	391 30	404 31	429 30	416 31	406 31	395 30	405 31	364 30	357 30	4786
SPACING: NNE*	5704	5453	5802	5470	5653	5531	5550	5747	5606	5715	5307	5172	66710
MCILROY #2				SW NW 11-158-082	F# 6506	SOW: PNA	CUM-O: 301	CUM-W: 15050	COMP: 05-27-1978				
MCILROY #3-11				SE NW 11-158-082	F# 8594	SOW: P	CUM-O: 57115	CUM-W: 642425	COMP: 08-10-1981				
R&LU: 1608	127 31	119 29	122 31	125 30	125 31	124 30	213 31	129 31	111 30	129 31	120 30	120 31	1564
SPACING: ENW*	2058	1964	2026	1862	1904	1954	1957	1977	1966	2023	1816	1744	23251
MILDRED #1				SW NW 14-158-082	F# 3930	SOW: P	CUM-O: 155170	CUM-W: 1322652	COMP: 09-02-1965				
R&LU: 2347	222 31	219 29	210 31	198 30	190 31	180 30	205 31	188 29	176 30	179 31	181 30	179 31	2327
SPACING: WNW*	1434	1319	1412	1426	1542	1593	1606	1593	1614	1759	1760	1743	18801
MILDRED #2				NW NW 14-158-082	F# 9583	SOW: P	CUM-O: 142737	CUM-W: 580229	COMP: 08-13-1982				
R&LU: 3969	349 31	329 29	359 31	339 30	326 31	309 30	322 31	322 29	322 30	329 31	310 30	328 31	3944
SPACING: WNW*	1683	1612	1750	1687	1814	1864	1957	1821	1996	2022	1955	2004	22165
PALMER #2-11				SE SW 11-158-082	F# 8593	SOW: P	CUM-O: 168599	CUM-W: 1285118	COMP: 08-12-1981				
R&LU: 6571	561 30	543 29	556 31	499 30	557 31	559 30	525 27	587 31	551 30	574 31	549 30	587 31	6648
SPACING: SSW*	5007	4927	5219	4830	4958	4689	4325	5048	4872	4865	4664	4822	58226
SCHAEFER #2				SE NW 14-158-082	F# 10155	SOW: P	CUM-O: 102358	CUM-W: 1923011	COMP: 05-27-1983				
R&LU: 5084	454 31	402 29	429 31	368 27	467 31	431 30	443 31	427 31	428 30	437 31	419 30	457 31	5162
SPACING: ENW*	9226	8443	8565	7829	9069	8897	8500	8940	8600	8529	8211	8046	102855
SULLIVAN #2				SW SW 19-158-081	F# 4410	SOW: P	CUM-O: 89003	CUM-W: 473387	COMP: 04-30-1968				
R&LU: 753	92 31	85 29	73 31	54 30	58 31	52 30	60 31	49 23	64 30	61 31	52 30	60 31	760
SPACING: SSW*	1091	967	1044	1076	1058	1112	1139	857	1145	1114	810	1017	12430
SULLIVAN #3				SE SW 19-158-081	F# 9205	SOW: P	CUM-O: 103278	CUM-W: 278218	COMP: 01-26-1982				
R&LU: 3527	305 31	284 29	363 31	300 30	320 31	310 30	300 31	220 23	318 30	307 31	288 30	298 31	3613
SPACING: SSW*	1278	1231	1351	1338	1421	1323	1198	970	1291	1348	1313	1220	15282
CHEVRON USA, INC.													
B. W. LAUGHLIN #2				SW SE 18-158-081	F# 2603	SOW: PNA	CUM-O: 25998	CUM-W: 37655	COMP: 03-19-1960				
MARTHA THOMPSON #2				SW SE 07-158-081	F# 2627	SOW: PNA	CUM-O: 167599	CUM-W: 452021	COMP: 04-20-1960				
EAGLE OPERATING, INC.													
C. M. REIQUM #1				NE NE 12-158-082	F# 2453	SOW: P	CUM-O: 189948	CUM-W: 793802	COMP: 09-30-1959				
R&LU: 1397	152 31	115 29	130 31	68 17	149 31	129 30	140 31	110 31	107 30	106 31	50 21	103 31	1359
SPACING: ENE*	918	1084	2432	1681	1493	725	544	312	185	208	61	474	10117
EINAR CHRISTIANSON #2R				SW NW 07-158-081	F# 5985	SOW: SI	CUM-O: 47885	CUM-W: 625730	COMP: 09-29-1981				
R&LU: 1089	124 2	145 27	91 26	140 28	126 29	124 28	120 29	96 29	0 0	0 0	0 0	0 0	966
SPACING: WNW*	2418	4043	765	2941	3054	2903	3047	3347	0	0	0	0	22518
EINAR CHRISTIANSON #3				NW NW 07-158-081	F# 8734	SOW: P	CUM-O: 64846	CUM-W: 788625	COMP: 08-19-1981				
R&LU: 2304	160 2	188 27	118 26	182 28	164 29	186 28	181 29	144 29	220 28	206 28	290 28	296 29	2335
SPACING: WNW*	3089	5279	999	3620	3909	4064	4371	5020	6195	5916	5850	2610	50922
EINAR CHRISTIANSON #4				SE NW 07-158-081	F# 8735	SOW: SI	CUM-O: 46093	CUM-W: 393967	COMP: 08-09-1981				
R&LU: 93	23 2	0 0	0 0	0 0	0 0	0 0	0 0	0 0	0 0	0 0	0 0	0 0	23
SPACING: ENW*	806	0	0	0	0	0	0	0	0	0	0	0	806

OPERATOR-LEASE -----	JAN ---	FEB ---	MAR ---	APR ---	MAY ---	JUN ---	JUL ---	AUG ---	SEP ---	OCT ---	NOV ---	DEC ---	YR.CUM -----
HARTMAN #5 R&LU: 5585 SPACING: ESE*	467 29 1949	456 27 2928	508 29 6565	SE SE 01-158-082 485 28 7760	462 29 3252	F# 8786 525 28 917	SOW: P 412 20 659	CUM-O: 114466 470 29 886	471 28 546	CUM-W: 474512 550 29 789	474512 390 28 604	COMP: 09-29-1982 338 29 1348	5534 28203
HARTMAN "A" #2 R&LU: 2699 SPACING: ESE*	272 29 879	266 27 1301	276 27 2796	NE SE 01-158-082 263 26 3233	112 12 534	F# 2559 306 28 250	SOW: P 348 29 186	CUM-O: 416874 274 29 410	206 21 176	CUM-W: 657204 77 7 88	657204 73 9 136	COMP: 02-28-1960 197 29 588	2670 10577
HARTMAN "A" #3R R&LU: 377 SPACING: WSE*	39 29 76	38 27 108	43 29 365	SW SE 01-158-082 41 28 259	16 12 53	F# 5984 38 24 56	SOW: P 50 29 43	CUM-O: 27632 39 29 32	39 28 19	CUM-W: 102047 18 14 11	102047 0 0 0	COMP: 05-01-1977 7 7 11	368 1033
KLOSTERMAN #1 R&LU: 514 SPACING: SWNE	53 31 2153	57 29 2713	42 31 1878	SW NE 15-158-082 50 30 2446	73 31 3318	F# 9779 55 30 2364	SOW: P 52 31 2388	CUM-O: 14337 52 31 2455	45 30 2816	CUM-W: 429413 52 31 2421	429413 50 30 2806	COMP: 08-29-1983 52 31 1681	633 29439
KLOSTERMAN #3 R&LU: 2831 SPACING: SENE	281 30 6029	250 29 5879	264 31 4507	SE NE 15-158-082 211 25 5872	274 31 5689	F# 10117 261 30 4255	SOW: P 254 31 5732	CUM-O: 54274 256 31 4501	220 30 5230	CUM-W: 1094459 238 31 5535	1094459 251 30 6414	COMP: 09-08-1983 80 11 1253	2840 60896
L. PRESKEY ET AL #1				NE NE 22-158-082		F# 3517	SOW: PNA	CUM-O: 27573		CUM-W: 125533	125533	COMP: 05-13-1964	
L. PRESKEY ET AL #1R R&LU: 1461 SPACING: ENE*	130 31 862	145 29 1357	94 31 376	NE NE 22-158-082 87 30 489	122 31 1422	F# 7882 364 30 1419	SOW: P 102 31 955	CUM-O: 19369 108 31 818	125 30 805	CUM-W: 211630 97 31 1038	211630 103 30 1203	COMP: 11-07-1980 77 31 479	1554 11223
L. WEBER #1 R&LU: 538 SPACING: WSW*	82 28 4737	78 26 4522	51 17 2629	SW SW 14-158-082 79 27 3425	61 21 4264	F# 3630 50 18 2837	SOW: P 3 1 478	CUM-O: 74707 81 28 4911	0 0 0	CUM-W: 1341448 0 0 0	1341448 0 0 0	COMP: 08-26-1964 29 10 1421	514 29224
L. WEBER #2				NE SW 14-158-082		F# 3839	SOW: PNA	CUM-O: 74193		CUM-W: 444857	444857	COMP: 06-08-1965	
L. WEBER #2R R&LU: 2813 SPACING: ESW*	248 28 6460	234 26 5427	254 28 5634	NE SW 14-158-082 237 27 7340	245 28 6637	F# 8076 227 27 5674	SOW: P 252 28 7642	CUM-O: 59123 242 28 6138	236 27 6840	CUM-W: 979360 171 24 4843	979360 257 27 5612	COMP: 06-25-1981 240 28 4598	2843 72845
L. WEBER #3 R&LU: 3738 SPACING: ESW*	331 28 7321	312 26 7688	339 28 7512	SE SW 14-158-082 316 27 9786	326 28 8533	F# 7892 303 27 7565	SOW: P 335 28 10029	CUM-O: 78489 323 28 7775	314 27 8851	CUM-W: 1256911 265 28 7610	1256911 343 27 8419	COMP: 01-02-1981 235 24 4484	3742 95573
L. WEBER #4 R&LU: 1032 SPACING: WSW*	90 28 5598	85 26 5139	92 28 5259	NW SW 14-158-082 86 27 6850	89 28 6163	F# 7881 77 25 5201	SOW: P 91 28 6687	CUM-O: 27224 88 28 5729	86 27 6437	CUM-W: 978727 73 28 5189	978727 93 27 6013	COMP: 01-06-1981 102 28 4998	1052 69263
LEO PRESKEY #1				NW NW 23-158-082		F# 3417	SOW: SI	CUM-O: 89039		CUM-W: 902659	902659	COMP: 09-09-1963	
LEO PRESKEY #2R R&LU: 1727 SPACING: ENW*	95 22 1292	195 26 3165	190 28 2254	NE NW 23-158-082 219 27 4893	169 28 2374	F# 7718 290 27 6147	SOW: P 236 28 3821	CUM-O: 95027 60 7 409	0 0 0	CUM-W: 932061 0 0 0	932061 169 23 401	COMP: 09-04-1980 276 28 2801	1899 27557
LEO PRESKEY #3 R&LU: 211 SPACING: WNW*	0 0 0	0 0 0	0 0 0	SW NW 23-158-082 0 0 0	23 28 1896	F# 7891 44 27 4728	SOW: P 35 28 2866	CUM-O: 12180 36 28 2866	28 27 3219	CUM-W: 614412 22 28 1384	614412 30 27 1604	COMP: 04-28-1981 42 28 2058	260 20621
LEO PRESKEY #4 R&LU: 299 SPACING: ENW*	66 28 1723	110 26 2261	71 18 1502	SE NW 23-158-082 0 0 0	0 0 0	F# 7977 0 0 0	SOW: SI 0 0 0	CUM-O: 46563 0 0 0	0 0 0	CUM-W: 809266 0 0 0	809266 0 0 0	COMP: 02-08-1981 0 0 0	247 5486
MARIE WEBER #1 R&LU: 907 SPACING: NWSE	0 0 0	13 9 4261	42 6 1799	NW SE 11-158-082 102 14 2509	158 31 2488	F# 8660 17 7 1264	SOW: P 63 11 4986	CUM-O: 38289 283 31 7620	149 21 4554	CUM-W: 889010 0 0 0	889010 20 12 1973	COMP: 11-19-1981 0 0 0	847 31454
MARIE WEBER SWD #2				NE SE 11-158-082		F# 3958	SOW: PNA	CUM-O: 454		CUM-W: 5545	5545	COMP: 10-22-1965	
ROBERT WEISE #1 R&LU: 2243 SPACING: NENE	213 30 6890	189 28 7235	201 30 4322	NE NE 15-158-082 193 29 7829	208 30 7111	F# 8940 198 29 7092	SOW: P 193 30 7164	CUM-O: 73435 194 30 5320	168 29 6035	CUM-W: 1239909 181 30 6572	1239909 178 27 7617	COMP: 10-22-1981 198 19 4752	2314 77939
SELMA LARSON #1				NE NW 06-158-081		F# 3117	SOW: PNA	CUM-O: 336401		CUM-W: 653055	653055	COMP: 04-23-1962	
SELMA LARSON #1-R R&LU: 4827 SPACING: ENW#	599 28 1109	521 29 452	461 31 408	NE NW 06-158-081 262 16 232	296 15 262	F# 13551 509 30 1764	SOW: P 450 31 1372	CUM-O: 22413 378 31 335	412 30 335	CUM-W: 83841 411 31 364	83841 368 30 335	COMP: 09-28-1993 398 31 353	5065 7321
SHARP #1 R&LU: 1483 SPACING: NNE*	140 31 3104	125 29 3064	127 31 2299	NW NE 23-158-082 117 30 1928	124 31 2531	F# 5264 138 30 2352	SOW: P 8 5 596	CUM-O: 84196 122 31 3780	130 30 1215	CUM-W: 412816 135 31 284	412816 113 30 51	COMP: 03-24-1973 116 31 979	1395 22183
SMITH #1				SE SE 10-158-082		F# 8920	SOW: PNA	CUM-O: 11390		CUM-W: 250845	250845	COMP: 12-04-1982	

OPERATOR-LEASE	JAN	FEB	MAR	APR	MAY	JUN	JUL	AUG	SEP	OCT	NOV	DEC	YR.CUM

WEBER #5				NE SE 15-158-082	F# 10133	SOW: PNA	CUM-O: 664		CUM-W: 28988	COMP: 06-30-1983			
WINDERL #1R				NE SW 06-158-081	F# 10166	SOW: P	CUM-O: 65335		CUM-W: 240754	COMP: 06-30-1983			
R&LU: 2783	380 30	199 28	137 30	178 29	216 30	208 18	246 30	346 30	148 29	295 30	304 29	78 28	2735
SPACING: ESW*	2420	1909	1599	1235	1838	1626	2098	723	926	2784	2753	658	20569
WINDERL #3				SE SW 06-158-081	F# 9729	SOW: P	CUM-O: 67964		CUM-W: 514458	COMP: 09-18-1982			
R&LU: 1317	299 31	0 0	155 25	208 25	170 30	164 18	180 28	27 3	0 0	0 0	0 0	30 14	1233
SPACING: ESW*	4699	0	4322	3515	3414	3019	3730	753	0	0	0	662	24114
EARL SCHWARTZ CO.													

CHRISTIANSON #2				SW NW 07-158-081	F# 2526	SOW: PNA	CUM-O: 35565		CUM-W: 174355	COMP: 03-06-1960			
EINAR CHRISTIANSON #1				NE NW 07-158-081	F# 1689	SOW: PNA	CUM-O: 225302		CUM-W: 621152	COMP: 02-21-1958			
EINAR CHRISTIANSON #1				SW NE 07-158-081	F# 3148	SOW: PNA	CUM-O: 165198		CUM-W: 582801	COMP: 06-02-1962			
LEO PRESKEY #2				NE NW 23-158-082	F# 3873	SOW: PNA	CUM-O: 220151		CUM-W: 583546	COMP: 06-07-1965			
MARIE WEBER #2				NE SE 11-158-082	F# 8688	SOW: PNA	CUM-O: 6698		CUM-W: 158314	COMP: 08-15-1981			
WINDERL #1				NE SW 06-158-081	F# 2204	SOW: PNA	CUM-O: 181444		CUM-W: 794537	COMP: 04-03-1959			
FOX OPERATING CO.													

MATT ROLES #1				SW SE 19-158-081	F# 4278	SOW: PNA	CUM-O: 62764		CUM-W: 1045348	COMP: 07-04-1967			
GALAXY OIL CO.													

LYLE V. WEBER #1				SW NE 11-158-082	F# 3935	SOW: PNA	CUM-O: 119723		CUM-W: 583700	COMP: 10-12-1965			
GEO RESOURCES, INC.													

CARROLL AITKEN #1				SW SE 14-158-082	F# 5178	SOW: P	CUM-O: 104210		CUM-W: 236296	COMP: 07-20-1972			
R&LU: 2015	189 31	187 29	174 31	179 30	165 31	165 30	165 31	163 30	152 30	149 31	152 30	145 31	1985
SPACING: WSE	1026	932	1007	965	950	896	951	921	873	882	868	836	11107
MARTHA THOMPSON #1				SW SW 07-158-081	F# 3070	SOW: PNA	CUM-O: 39904		CUM-W: 142217	COMP: 01-25-1962			
GRAHAM ROYALTY, LTD.													

EARL C. PALMER #A-1				SW SW 11-158-082	F# 3863	SOW: PNA	CUM-O: 147420		CUM-W: 495390	COMP: 05-13-1965			
MCILROY #1				NE NW 11-158-082	F# 3835	SOW: PNA	CUM-O: 88184		CUM-W: 728180	COMP: 04-23-1965			
SULLIVAN #1				NE SW 19-158-081	F# 4181	SOW: PNA	CUM-O: 110347		CUM-W: 744858	COMP: 11-16-1966			
P & P PRODUCING, INC.													

F. W. SCHAEFER UNIT #1				NE NW 14-158-082	F# 3941	SOW: PNA	CUM-O: 125254		CUM-W: 887369	COMP: 10-01-1965			
PHILLIP D. ARMSTRONG													

COLCORD ESTATE #1				NE NE 25-158-082	F# 4398	SOW: P	CUM-O: 388927		CUM-W: 1004365	COMP: 04-06-1968			
R&LU: 3505	109 15	306 22	347 29	323 29	310 29	334 30	336 28	327 30	308 28	331 30	319 29	139 13	3489
SPACING: ENE*	1200	1760	2320	2320	2320	2400	2240	2399	2240	2400	2320	1040	24959
COLCORD ESTATE #2				SW NE 25-158-082	F# 4405	SOW: P	CUM-O: 114276		CUM-W: 484926	COMP: 04-16-1968			
R&LU: 2014	144 24	168 28	180 30	173 29	170 29	184 30	168 28	178 30	168 28	175 29	174 29	102 17	1984
SPACING: WNE*	912	1064	1140	1102	1102	1140	1064	1140	1064	1102	1102	646	12578
COLCORD ESTATE #3				SE NE 25-158-082	F# 7582	SOW: P	CUM-O: 91656		CUM-W: 266991	COMP: 06-19-1980			
R&LU: 2051	210 30	196 28	200 30	174 29	170 29	184 30	140 28	178 30	142 28	146 29	145 29	115 23	2000
SPACING: ENE*	1680	1568	1680	1624	1624	1680	1988	2130	1988	2059	2059	1633	21713
COLCORD ESTATE #4				NW NE 25-158-082	F# 7617	SOW: P	CUM-O: 49233		CUM-W: 173655	COMP: 06-22-1980			
R&LU: 616	0 0	0 0	0 0	0 0	60 20	93 30	103 28	103 29	72 24	60 20	88 29	38 19	617
SPACING: WNE*	0	0	0	0	1040	1560	1456	1508	1248	760	1102	722	9396
HATTIE RANDALL #1				NE SE 25-158-082	F# 4412	SOW: P	CUM-O: 281811		CUM-W: 263747	COMP: 04-28-1968			
R&LU: 2092	234 31	227 29	240 31	203 30	235 30	109 16	209 28	205 26	212 29	8 2	49 8	195 29	2126
SPACING: ESE	868	812	868	840	840	448	1008	858	1073	74	407	1073	9169

OPERATOR-LEASE	JAN	FEB	MAR	APR	MAY	JUN	JUL	AUG	SEP	OCT	NOV	DEC	YR.CUM
KJONAAS-BAKER #1				NE NW 30-158-081	F# 4354	SOW: P	CUM-O: 303537	CUM-W: 631420	COMP: 12-05-1967				
R&LU: 2420	228 31	202 28	220 31	214 29	229 29	111 14	210 30	201 29	200 28	210 30	191 27	198 28	2414
SPACING: ENW*	2015	1820	2015	1885	1885	910	1950	1885	1820	1951	1755	1820	21711
KJONAAS-BAKER #2				SW NW 30-158-081	F# 4393	SOW: P	CUM-O: 119051	CUM-W: 823817	COMP: 04-14-1968				
R&LU: 2395	221 31	196 28	202 31	198 29	201 29	167 24	206 30	208 30	192 28	209 30	188 27	196 28	2384
SPACING: WNW*	2728	2464	2728	2175	2175	1800	1950	1950	1819	1950	2376	2464	26579
KJONAAS-BAKER #3				NW NW 30-158-081	F# 7581	SOW: P	CUM-O: 81297	CUM-W: 261140	COMP: 06-21-1980				
R&LU: 2421	221 31	196 28	217 31	212 29	201 29	167 24	206 30	201 29	185 27	210 30	188 27	210 30	2414
SPACING: WNW*	1395	1260	1395	1885	1885	1560	2250	2175	2025	2250	2160	2400	22640
KJONAAS-BAKER #4				SE NW 30-158-081	F# 8383	SOW: P	CUM-O: 62544	CUM-W: 269907	COMP: 06-05-1981				
R&LU: 2229	221 31	64 9	189 29	197 30	201 29	167 24	205 30	201 29	193 28	210 30	186 27	210 30	2244
SPACING: ENW*	1519	441	1421	1470	1421	1176	1519	1421	1372	1470	1323	1470	16023

R. G. CARPENTER

STROMBERG #1				NE SE 13-158-082	F# 3297	SOW: PNA	CUM-O: 3565	CUM-W: 46085	COMP: 04-03-1963				
SAMEDAN OIL CORP.													

GAY GIDLEY KING #1				NE SE 15-158-082	F# 3796	SOW: PNA	CUM-O: 887	CUM-W: 12742	COMP: 01-22-1965				
SOUTH RANCH OIL COMPANY, INC.													

PALMER #1				NW SW 11-158-082	F# 10204	SOW: PNA	CUM-O: 47	CUM-W: 150	COMP: 03-13-1984				
TENNECO OIL CO.													

H. SCHROUDER #1				NW NE 06-158-081	F# 4160	SOW: PNA	CUM-O: 19360	CUM-W: 94783	COMP: 11-09-1966				
TXO PRODUCTION CORP.													

ROLES #1				NW NE 30-158-081	F# 8223	SOW: PNA	CUM-O: 7368	CUM-W: 142894	COMP: 08-25-1981				
UNION TEXAS PETROLEUM CORP.													

HARTMAN "A" #1				SW SE 01-158-082	F# 2350	SOW: PNA	CUM-O: 81377	CUM-W: 168790	COMP: 07-20-1959				
VAUGHN PETROLEUM, INC.													

C. M. REIQUM #1				SW NW 12-158-082	F# 3898	SOW: PNA	CUM-O: 8327	CUM-W: 86044	COMP: 08-04-1965				
-----------------	--	--	--	------------------	---------	----------	-------------	--------------	------------------	--	--	--	--

G. G. KING UNIT #1				SW SE 11-158-082	F# 3993	SOW: PNA	CUM-O: 5201	CUM-W: 40606	COMP: 12-01-1965				
--------------------	--	--	--	------------------	---------	----------	-------------	--------------	------------------	--	--	--	--

LYLE V. WEBER "A" #1				NE NE 11-158-082	F# 3986	SOW: PNA	CUM-O: 4606	CUM-W: 9590	COMP: 11-22-1965				
----------------------	--	--	--	------------------	---------	----------	-------------	-------------	------------------	--	--	--	--

WILLISTON INDUSTRIAL SUPPLY CORP.

TILFRED CHRISTIANSON "B" #1				SW SW 08-158-081	F# 2663	SOW: PNA	CUM-O: 97727	CUM-W: 1051615	COMP: 07-09-1960				
-----------------------------	--	--	--	------------------	---------	----------	--------------	----------------	------------------	--	--	--	--

NO. OF WELLS IN COUNTY: 112													
COUNTY TOTAL:	16514	15230	16206	15571	15797	15948	16272	15765	14844	14761	14527	14300	185735
COUNTY TOTAL:	186310	182762	173339	199507	196605	185286	201624	193527	175088	170914	170142	155593	2190697
MCF TOTAL:	121	115	123	122	121	118	120	122	121	122	118	119	1442

NO. OF WELLS IN POOL: 138													
POOL TOTAL:	20772	19348	20444	19832	20072	20382	20756	20168	18971	19170	18698	18471	237084
POOL TOTAL:	217265	210564	203222	228729	225945	212843	231187	224005	201237	200484	200063	187246	2542790
MCF TOTAL:	197	186	185	188	194	189	192	194	186	191	183	185	2270

GOLD-RED RIVER BOWMAN COUNTY (API:011)

AGATE PETROLEUM, INC.

PALCZEWSKI #21-8				SE NE 21-129-100	F# 10307	SOW: F	CUM-O: 191377	CUM-W: 583702	COMP: 09-29-1983				
R&LU: 4547	452 31	319 25	388 25	256 22	464 31	386 30	330 23	388 27	408 30	321 31	413 30	431 31	4556
SPACING: E2	3822	2900	3178	2086	3317	3135	2481	2948	3505	3022	3398	3275	37067
GAS IN MCF:	3075	2172	2636	1742	3152	2632	2239	2641	763	600	772	804	23228

OPERATOR-LEASE	JAN	FEB	MAR	APR	MAY	JUN	JUL	AUG	SEP	OCT	NOV	DEC	YR.CUM
NO. OF WELLS IN POOL: 1													
POOL TOTAL:	452	319	388	256	464	386	330	388	408	321	413	431	4556
POOL TOTAL:	3822	2900	3178	2086	3317	3135	2481	2948	3505	3022	3398	3275	37067
MCF TOTAL:	3075	2172	2636	1742	3152	2632	2239	2641	763	600	772	804	23228

GOOD LUCK-DUPEROW WILLIAMS COUNTY (API:105)

 GRENORA PARTNERS, L.C.

BENDIXSON #1-17 SW NW 17-157-101 F# 7834 SOW: PNA CUM-O: 16651 CUM-W: 98649 COMP: 12-18-1987
 UNIVERSAL RESOURCES CORP.

BENDIXSON #1-18 NE NE 18-157-101 F# 8643 SOW: PNA CUM-O: 8178 CUM-W: 44445 COMP: 10-12-1986
 BENDIXSON #2-17 SW NW 17-157-101 F# 9206 SOW: PNA CUM-O: 13987 CUM-W: 77527 COMP: 06-15-1982

NO. OF WELLS IN POOL: 3													
POOL TOTAL:	0	0	0	0	0	0	0	0	0	0	0	0	0
POOL TOTAL:	0	0	0	0	0	0	0	0	0	0	0	0	0
MCF TOTAL:	0	0	0	0	0	0	0	0	0	0	0	0	0

GOOD LUCK-LODGEPOLE WILLIAMS COUNTY (API:105)

 GRENORA PARTNERS, L.C.

BENDIXSON #1-17 SW NW 17-157-101 F# 7834 SOW: TA CUM-O: 42 CUM-W: 0 COMP: 08-13-1994

NO. OF WELLS IN POOL: 1													
POOL TOTAL:	0	0	0	0	0	0	0	0	0	0	0	0	0
POOL TOTAL:	0	0	0	0	0	0	0	0	0	0	0	0	0
MCF TOTAL:	0	0	0	0	0	0	0	0	0	0	0	0	0

GOOD LUCK-MADISON WILLIAMS COUNTY (API:105)

 UNIVERSAL RESOURCES CORP.

BENDIXSON #2-17 SW NW 17-157-101 F# 9206 SOW: PNA CUM-O: 1810 CUM-W: 23151 COMP: 02-24-1984

NO. OF WELLS IN POOL: 1													
POOL TOTAL:	0	0	0	0	0	0	0	0	0	0	0	0	0
POOL TOTAL:	0	0	0	0	0	0	0	0	0	0	0	0	0
MCF TOTAL:	0	0	0	0	0	0	0	0	0	0	0	0	0

GOOD LUCK-RED RIVER WILLIAMS COUNTY (API:105)

 GRENORA PARTNERS, L.C.

BENDIXSON #1-17 SW NW 17-157-101 F# 7834 SOW: PNA CUM-O: 105392 CUM-W: 26858 COMP: 05-23-1981

UNIVERSAL RESOURCES CORP.

BENDIXSON #1-18 NE NE 18-157-101 F# 8643 SOW: PNA CUM-O: 52905 CUM-W: 261898 COMP: 12-05-1981

BREVIK #1-8 SW SW 08-157-101 F# 8123 SOW: PNA CUM-O: 38531 CUM-W: 171027 COMP: 07-18-1981

NO. OF WELLS IN POOL: 3													
POOL TOTAL:	0	0	0	0	0	0	0	0	0	0	0	0	0
POOL TOTAL:	0	0	0	0	0	0	0	0	0	0	0	0	0
MCF TOTAL:	0	0	0	0	0	0	0	0	0	0	0	0	0

GOOD LUCK-SILURIAN WILLIAMS COUNTY (API:105)

 GRENORA PARTNERS, L.C.

BENDIXSON #1-17 SW NW 17-157-101 F# 7834 SOW: PNA CUM-O: 14045 CUM-W: 32266 COMP: 06-06-1991

OPERATOR-LEASE	JAN	FEB	MAR	APR	MAY	JUN	JUL	AUG	SEP	OCT	NOV	DEC	YR.CUM
NO. OF WELLS IN POOL: 1													
POOL TOTAL:	0	0	0	0	0	0	0	0	0	0	0	0	0
POOL TOTAL:	0	0	0	0	0	0	0	0	0	0	0	0	0
MCF TOTAL:	0	0	0	0	0	0	0	0	0	0	0	0	0

GOOSENECK-DUPEROW DIVIDE COUNTY (API:023)

COLT RESOURCES CORPORATION

MOSSER #32-30-1 SW NE 30-163-100 F# 11301 SOW: PNA CUM-O: 214517 CUM-W: 232680 COMP: 03-20-1985

CONTINENTAL RESOURCES, INC.

CLEGG #30 C SE 30-163-100 F# 11404 SOW: PNA CUM-O: 91346 CUM-W: 6825 COMP: 06-26-1985

HALVORSON #31-5 NW NE 31-163-100 F# 10818 SOW: P CUM-O: 226674 CUM-W: 51742 COMP: 07-03-1984
 R&LU: 4078 386 31 336 29 373 31 285 23 442 30 324 30 342 31 355 31 353 30 311 31 194 23 349 31 4050
 SPACING: NE 107 136 155 127 155 86 175 163 133 149 93 130 1609
 GAS IN MCF: 319 178 154 355 296 189 136 160 118 89 41 125 2160

HALVORSON #31-7 NW NW 31-163-100 F# 11588 SOW: PNA CUM-O: 15293 CUM-W: 9687 COMP: 11-04-1985

JEGLUM #32 NW NW 32-163-100 F# 10992 SOW: P CUM-O: 195040 CUM-W: 65080 COMP: 10-12-1984
 R&LU: 2818 295 31 248 29 225 31 266 30 267 31 270 30 236 31 237 31 259 30 263 31 196 23 17 3 2779
 SPACING: NW 233 236 253 264 245 124 266 270 242 283 173 17 2606
 GAS IN MCF: 43 33 89 75 65 145 12 11 10 19 89 9 600

EAGLE OPERATING, INC.

BARSTAD #1-30-1 C NW 30-163-100 F# 11481 SOW: P CUM-O: 87128 CUM-W: 1574 COMP: 06-20-1985
 R&LU: 1561 152 31 138 29 168 31 129 30 130 31 127 30 126 31 123 31 129 30 122 31 100 19 137 31 1581
 SPACING: NW 15 15 15 0 0 15 15 15 15 15 43 0 163
 GAS IN MCF: 316 297 285 314 339 366 335 405 362 313 76 370 3778

GLG ENERGY, L.P.

AHAB 23-30 #1 NE SW 30-163-100 F# 10928 SOW: PNA CUM-O: 23971 CUM-W: 90091 COMP: 09-28-1984

WHITING PETROLEUM CORP.

SUSAN #3-25-1 C SE 25-163-101 F# 11381 SOW: P CUM-O: 243274 CUM-W: 5848 COMP: 05-03-1985
 R&LU: 4668 444 30 407 29 402 31 385 30 391 31 367 30 383 31 384 31 379 30 332 31 324 21 401 31 4599
 SPACING: SE 0 0 48 2 14 12 12 10 6 0 10 124
 GAS IN MCF: 711 549 687 685 807 784 675 855 582 716 586 708 8345

NO. OF WELLS IN POOL: 8													
POOL TOTAL:	1277	1129	1168	1065	1230	1088	1087	1099	1120	1028	814	904	13009
POOL TOTAL:	355	387	471	393	414	237	468	458	396	447	319	157	4502
MCF TOTAL:	1389	1057	1215	1429	1507	1484	1158	1431	1072	1137	792	1212	14883

GOOSENECK-RED RIVER DIVIDE COUNTY (API:023)

GLG ENERGY, L.P.

AHAB 23-30 #1 NE SW 30-163-100 F# 10928 SOW: PNA CUM-O: 5306 CUM-W: 26485 COMP: 05-20-1988

NO. OF WELLS IN POOL: 1													
POOL TOTAL:	0	0	0	0	0	0	0	0	0	0	0	0	0
POOL TOTAL:	0	0	0	0	0	0	0	0	0	0	0	0	0
MCF TOTAL:	0	0	0	0	0	0	0	0	0	0	0	0	0

GORHAM-DUPEROW BILLINGS COUNTY (API:007)

APC OPERATING PARTNERSHIP, LP

JACKRABBIT FEDERAL #1 SE SE 08-143-100 F# 9321 SOW: PNA CUM-O: 46325 CUM-W: 2565 COMP: 10-07-1982

NO. OF WELLS IN POOL: 1													
POOL TOTAL:	0	0	0	0	0	0	0	0	0	0	0	0	0
POOL TOTAL:	0	0	0	0	0	0	0	0	0	0	0	0	0
MCF TOTAL:	0	0	0	0	0	0	0	0	0	0	0	0	0

OPERATOR-LEASE JAN FEB MAR APR MAY JUN JUL AUG SEP OCT NOV DEC YR.CUM

GRAND RIVER-ORDOVICIAN BOWMAN COUNTY (API:011)

 ENERGY MINERALS CORP.

LUTES STATE #1 W2 NW 16-129-101 F# 8627 SOW: PNA CUM-O: 1413 CUM-W: 5495 COMP: 10-29-1981

LUFF EXPLORATION CO.

ABRAHAMSON #N-6 SE SW 06-129-101 F# 14826 SOW: P CUM-O: 200375 CUM-W: 2730 COMP: 04-30-1998
 R&LU: 48632 4418 31 3911 29 3926 31 3157 26 3466 31 3610 30 3550 31 3451 31 2722 27 6613 29 5176 30 4509 31 48509
 SPACING: W2* 30 29 32 53 77 62 90 88 65 228 198 208 1160
 GAS IN MCF: 5364 4662 5418 4858 4535 5101 4870 4517 3358 6695 5653 7528 62559

HANSEN #C-7 NE NW 07-129-101 F# 14991 SOW: P CUM-O: 18438 CUM-W: 4766 COMP: 08-17-2000
 R&LU: 18091 0 0 0 0 0 0 0 0 0 0 0 0 3767 15 5548 30 3882 31 2867 30 2374 31 18438
 SPACING: N2 0 0 0 0 0 0 0 0 534 1184 1133 990 925 4766
 GAS IN MCF: 0 0 0 0 0 0 0 0 23 2647 1144 2264 3158 9236

HANSON #1-6 SW NW 06-129-101 F# 5619 SOW: P CUM-O: 290602 CUM-W: 454111 COMP: 08-04-1975
 R&LU: 10728 1032 31 946 29 977 31 881 30 472 29 1041 30 920 31 897 31 912 30 879 31 922 30 731 26 10610
 SPACING: W2* 1548 1418 498 1559 787 1687 1553 1515 1532 1837 1495 1512 16941
 GAS IN MCF: 1271 1165 1204 1085 581 1283 1133 1105 1033 996 1045 828 12729

WATSON #O-6 SW SE 06-129-101 F# 14661 SOW: P CUM-O: 102608 CUM-W: 103710 COMP: 08-30-1997
 R&LU: 16067 1749 31 1580 29 1619 31 795 23 1428 26 1488 30 1441 31 1340 31 1263 30 1282 31 1138 30 879 27 16002
 SPACING: E2* 3655 3304 3400 1589 3141 3423 3399 3144 3387 2903 2864 2018 36227
 GAS IN MCF: 657 541 539 282 317 310 1008 1353 835 673 92 100 6707

NO. OF WELLS IN POOL: 5
 POOL TOTAL: 7199 6437 6522 4833 5366 6139 5911 9455 10445 12656 10103 8493 93559
 POOL TOTAL: 5233 4751 3930 3201 4005 5172 5042 5281 6168 6101 5547 4663 59094
 MCF TOTAL: 7292 6368 7161 6225 5433 6694 7011 6998 7873 9508 9054 11614 91231

GRASSLAND-MADISON RENVILLE COUNTY (API:075)

 EARL SCHWARTZ

SLEEPER N.W. GREENE #56-740-1 NW SW 10-160-085 F# 5746 SOW: SI CUM-O: 22502 CUM-W: 105728 COMP: 02-28-1984
 R&LU: 221 90 24 0 0 0 0 0 0 0 0 150 30 69 17 0 0 0 0 0 0 0 0 0 0 309
 SPACING: NWSW 960 0 0 0 0 0 2520 1105 0 0 0 0 0 0 0 4585

NO. OF WELLS IN POOL: 1
 POOL TOTAL: 90 0 0 0 0 150 69 0 0 0 0 0 0 309
 POOL TOTAL: 960 0 0 0 0 2520 1105 0 0 0 0 0 4585
 MCF TOTAL: 0 0 0 0 0 0 0 0 0 0 0 0 0

GRASSY BUTTE-DUPEROW MCKENZIE COUNTY (API:053)

 BURLINGTON RESOURCES OIL & GAS COMPANY LP

MEAD #1-20 NE NE 20-146-099 F# 11752 SOW: TA CUM-O: 34895 CUM-W: 286884 COMP: 01-24-1986

CHOCTAW II OIL & GAS, LTD.

GRASSY BUTTE #16-24 SE SW 16-146-099 F# 7479 SOW: PNA CUM-O: 20049 CUM-W: 8835 COMP: 06-20-1982

GRASSY BUTTE #21-21 NE NW 21-146-099 F# 7611 SOW: P CUM-O: 271990 CUM-W: 99377 COMP: 05-30-1981
 R&LU: 6558 645 31 546 27 496 31 478 30 404 30 653 25 691 30 721 31 596 30 536 31 505 27 195 31 6466
 SPACING: NW 315 243 270 258 228 277 312 358 291 325 290 104 3271
 GAS IN MCF: 616 605 520 513 526 485 732 711 568 496 425 205 6402

GRASSY BUTTE #21-23F NE SW 21-146-099 F# 11315 SOW: P CUM-O: 158139 CUM-W: 24940 COMP: 05-09-1985
 R&LU: 8944 699 31 677 29 760 31 508 24 920 31 786 30 829 31 897 31 833 30 751 31 772 30 603 24 9035
 SPACING: SW 42 43 62 28 72 33 51 88 75 50 69 43 656
 GAS IN MCF: 785 570 993 694 1067 974 1119 1151 1033 986 792 688 10852

NO. OF WELLS IN POOL: 4
 POOL TOTAL: 1344 1223 1256 986 1324 1439 1520 1618 1429 1287 1277 798 15501
 POOL TOTAL: 357 286 332 286 300 310 363 446 366 375 359 147 3927
 MCF TOTAL: 1401 1175 1513 1207 1593 1459 1851 1862 1601 1482 1217 893 17254

GRASSY BUTTE-MADISON MCKENZIE COUNTY (API:053)

 BURLINGTON RESOURCES OIL & GAS COMPANY LP

OPERATOR-LEASE	JAN	FEB	MAR	APR	MAY	JUN	JUL	AUG	SEP	OCT	NOV	DEC	YR.CUM
FEDERAL #31-29HD													
R&LU: 11981	1335 31	1198 29	1294 31	1199 30	1250 31	1165 30	1070 31	647 31	648 30	466 24	377 10	1343 31	11992
SPACING: E2#	262	282	217	221	236	201	170	195	341	123	219	380	2847
GAS IN MCF:	2379	2181	2313	2147	2289	1913	1460	1028	825	613	293	890	18331
FEDERAL GRASSY BUTTE #14-32H													
R&LU: 6400	571 31	552 29	564 31	535 30	575 31	546 30	511 31	463 29	509 30	511 31	484 30	535 31	6356
SPACING: SEC#	145	144	137	131	154	140	136	123	136	132	187	119	1684
GAS IN MCF:	521	505	505	489	525	499	468	423	465	467	443	489	5799
FEDERAL GRASSY BUTTE #24-20H													
R&LU: 5627	493 31	442 29	475 31	452 30	483 31	448 30	453 31	451 31	399 30	458 31	423 30	422 30	5399
SPACING: W2#	572	512	604	537	578	559	578	536	622	602	583	605	6888
GAS IN MCF:	476	228	317	244	277	195	271	340	389	350	275	300	3662
FEDERAL STORM #24-30H													
R&LU: 4243	255 31	272 29	288 31	302 30	333 31	334 30	358 31	360 31	398 30	376 31	405 30	417 31	4098
SPACING: SEC#	506	472	526	528	504	546	548	635	483	477	488	848	6561
GRASSY BUTTE FEDERAL #24-21H													
R&LU: 7000	691 31	595 29	633 31	554 30	566 31	596 30	610 31	498 31	511 24	702 30	547 29	549 31	7052
SPACING: SEC#	8	46	22	6	11	20	48	23	198	85	99	172	738
GAS IN MCF:	1788	1537	1790	1607	1523	1534	1703	1447	1281	2108	1555	1787	19660
MEAD #1-17													
R&LU: 344	156 26	149 29	106 25	0 0	0 0	0 0	0 0	0 0	0 0	0 0	0 0	0 0	411
SPACING: SE	4048	3789	2726	0	0	0	0	0	0	0	0	0	10563
GAS IN MCF:	467	619	526	0	0	0	0	0	0	0	0	0	1612
MEAD #1-20													
R&LU: 9780	930 31	732 24	369 21	845 29	1055 31	1274 30	1171 31	1105 31	888 30	739 31	381 30	223 17	9712
SPACING: SE	3739	2679	3843	4117	4049	4255	4169	4191	3760	3523	3105	2478	43908
GAS IN MCF:	948	659	509	882	1427	1833	1478	1460	1159	655	319	263	11592
CHOCTAW II OIL & GAS, LTD.													
GRASSY BUTTE #16-24													
R&LU: 5066	333 31	486 29	363 27	149 20	425 31	502 30	181 20	477 31	507 30	514 29	557 29	654 31	5148
SPACING: SW	1672	1506	1303	1533	1726	1669	1322	1779	1600	1496	1320	1447	18373
GAS IN MCF:	516	505	416	209	454	560	246	518	619	543	494	512	5592
GRASSY BUTTE #16-33													
R&LU: 5204	20 24	139 19	199 13	325 17	567 17	936 30	729 31	286 14	397 21	662 29	600 30	528 31	5388
SPACING: SE	1134	274	167	104	1012	1168	1188	658	1224	1101	1024	1148	10202
GAS IN MCF:	144	114	78	102	102	180	186	84	126	174	180	186	1656
GRASSY BUTTE #21-21													
R&LU: 2185	232 31	197 27	179 31	173 30	146 30	235 25	250 30	190 31	175 30	157 31	148 27	58 31	2140
SPACING: NW	113	87	98	93	82	100	112	105	86	96	85	31	1088
GAS IN MCF:	222	218	187	185	190	175	264	249	197	171	146	60	2264
GRASSY BUTTE #21-23F													
R&LU: 5201	434 31	420 29	472 31	315 24	571 31	488 30	514 31	447 31	439 30	398 31	409 30	319 24	5226
SPACING: SW	26	27	38	18	44	20	31	47	40	27	36	23	377
GAS IN MCF:	488	354	616	431	662	604	695	705	632	603	483	364	6637
GRASSY BUTTE #21X-21F													
R&LU: 11841													
SPACING: TA													
GAS IN MCF:													
COTTON PETROLEUM CORP.													
ANTON ZURN ESTATE #1													
R&LU: 4617													
SPACING: PNA													
GAS IN MCF:													
NO. OF WELLS IN POOL: 14													
POOL TOTAL:	5450	5182	4942	4849	5971	6524	5847	4924	4871	4983	4331	5048	62922
POOL TOTAL:	12225	9818	9681	7288	8396	8678	8302	8292	8490	7662	7146	7251	103229
MCF TOTAL:	7949	6920	7257	6296	7449	7493	6771	6254	5693	5684	4188	4851	76805
GREAT NORTHERN-MADISON													

TEXAS CRUDE ENERGY, INC.													
OBERHOLTZER "30" #1													
R&LU: 7868	699 31	643 29	695 31	659 30	690 31	667 30	689 31	637 31	645 30	668 31	634 30	651 31	7977
SPACING: SSW	6404	6117	6613	6210	6461	6293	6173	6000	5667	5892	4759	5502	72091
GAS IN MCF:	87	80	87	82	86	83	86	80	81	83	79	81	995

OPERATOR-LEASE	JAN	FEB	MAR	APR	MAY	JUN	JUL	AUG	SEP	OCT	NOV	DEC	YR.CUM
SMETANA "31" #1													
R&LU: 4990	478 31	446 29	468 31	448 30	451 31	427 30	437 31	428 31	408 30	322 30	386 26	408 31	5107
SPACING: NNW	936	807	982	976	974	896	880	1092	839	1008	686	312	10388
GAS IN MCF:	98	91	96	92	92	87	89	88	83	66	79	83	1044
NE NW 31-160-083 F# 13642 SOW: P													
CUM-O: 115698													
CUM-W: 104615													
COMP: 04-05-1994													
NO. OF WELLS IN POOL: 2													
POOL TOTAL:	1177	1089	1163	1107	1141	1094	1126	1065	1053	990	1020	1059	13084
POOL TOTAL:	7340	6924	7595	7186	7435	7189	7053	7092	6506	6900	5445	5814	82479
MCF TOTAL:	185	171	183	174	178	170	175	168	164	149	158	164	2039

GREEN LAKE-MADISON WILLIAMS COUNTY (API:105)

BLUEBONNET ENERGY CORP.

ESTERBY #1-11													
NW SW 11-159-100 F# 9100 SOW: PNA													
CUM-O: 149798													
CUM-W: 204611													
COMP: 12-10-1981													
DIAMOND SHAMROCK EXPLORATION CO.													

ULLEDAL FEE #42-10													
SE NE 10-159-100 F# 9292 SOW: PNA													
CUM-O: 4650													
CUM-W: 25415													
COMP: 06-22-1982													
TEXAS GAS EXPLORATION CORP.													

HOLM #11-11													
NW NW 11-159-100 F# 9490 SOW: PNA													
CUM-O: 803													
CUM-W: 20519													
COMP: 07-08-1982													

NO. OF WELLS IN POOL: 3													
POOL TOTAL:	0	0	0	0	0	0	0	0	0	0	0	0	0
POOL TOTAL:	0	0	0	0	0	0	0	0	0	0	0	0	0
MCF TOTAL:	0	0	0	0	0	0	0	0	0	0	0	0	0

GREEN RIVER-HEATH STARK COUNTY (API:089)

BASIC EARTH SCIENCE SYSTEMS, INC.

JEARMCHUK #1-25													
NE NE 25-140-098 F# 5416 SOW: PNA													
CUM-O: 493627													
CUM-W: 875089													
COMP: 07-02-1974													
OBACH #8-30													
SE NE 30-140-098 F# 5443 SOW: PNA													
CUM-O: 184377													
CUM-W: 682190													
COMP: 07-25-1974													
TOMCHUK #6-30													
SE NW 30-140-098 F# 5395 SOW: PNA													
CUM-O: 249383													
CUM-W: 201444													
COMP: 04-24-1974													
FARMERS UNION CENTRAL EXCHANGE, INC.													

PAVLISH #16-24													
SE SE 24-140-098 F# 5629 SOW: PNA													
CUM-O: 63584													
CUM-W: 339828													
COMP: 08-10-1975													
PETROLEUM, INC.													

GOODWIN #1													
NW SW 29-140-098 F# 11024 SOW: PNA													
CUM-O: 2232													
CUM-W: 5484													
COMP: 09-04-1984													
WESCO OPERATING INC.													

DOLYNIUK #1													
NE SE 25-140-099 F# 11703 SOW: P													
CUM-O: 224498													
CUM-W: 37050													
COMP: 10-05-1985													
R&LU: 2066	275 31	218 29	259 31	34 5	0 0	0 0	68 15	237 31	260 30	267 31	239 30	271 31	2128
SPACING: E2	417	397	401	58	0	0	358	561	480	507	449	469	4097
NO. OF WELLS IN POOL: 6													
POOL TOTAL:	275	218	259	34	0	0	68	237	260	267	239	271	2128
POOL TOTAL:	417	397	401	58	0	0	358	561	480	507	449	469	4097
MCF TOTAL:	0	0	0	0	0	0	0	0	0	0	0	0	0

GREEN RIVER-ORDOVICIAN STARK COUNTY (API:089)

COASTAL OIL & GAS CORP.

27-140-98 BURLINGTON NORTHERN #1													
NE NE 27-140-098 F# 8132 SOW: PNA													
CUM-O: 11979													
CUM-W: 19107													
COMP: 10-30-1981													

NO. OF WELLS IN POOL: 1													
POOL TOTAL:	0	0	0	0	0	0	0	0	0	0	0	0	0
POOL TOTAL:	0	0	0	0	0	0	0	0	0	0	0	0	0
MCF TOTAL:	0	0	0	0	0	0	0	0	0	0	0	0	0

OPERATOR-LEASE JAN FEB MAR APR MAY JUN JUL AUG SEP OCT NOV DEC YR.CUM

GREENBUSH-MADISON WARD COUNTY (API:101)

 EAGLE OPERATING, INC.

MILLER "D" #14-13 SE SW 13-159-087 F# 12294 SOW: PNA CUM-O: 71942 CUM-W: 353603 COMP: 12-24-1987
 MILLER "E" #16-14 SE SE 14-159-087 F# 12333 SOW: PNA CUM-O: 61269 CUM-W: 675753 COMP: 03-12-1988

PRIMA EXPLORATION, INC.

GORMAN #8-23 SE NE 23-159-087 F# 12219 SOW: PNA CUM-O: 29204 CUM-W: 304714 COMP: 10-24-1987
 JOHNSON #4-24 NW NW 24-159-087 F# 12127 SOW: P CUM-O: 410309 CUM-W: 221070 COMP: 07-27-1987
 R&LU: 6567 603 31 543 29 495 26 413 21 574 31 570 30 613 31 588 31 585 30 581 31 550 30 560 31 6675
 SPACING: WNW 1488 1334 1242 949 1426 1440 1519 1519 1470 1488 1440 1643 16958

RITTER, LABER & ASSOCIATES, INC.

FARGO #31-15 NW NE 15-159-087 F# 12277 SOW: P CUM-O: 130287 CUM-W: 107071 COMP: 12-05-1987
 R&LU: 6545 585 31 505 29 632 31 564 30 567 31 556 30 605 31 565 31 558 30 581 31 551 30 503 27 6772
 SPACING: WNE 835 822 850 700 862 818 860 919 820 875 817 732 9910
 GAS IN MCF: 95 80 102 92 93 91 99 93 91 95 89 81 1101

WESCO OPERATING INC.

JOHNSON #22-24 SE NW 24-159-087 F# 13492 SOW: P CUM-O: 39602 CUM-W: 256561 COMP: 07-04-1993
 R&LU: 4195 257 24 344 29 323 31 356 30 338 31 378 30 354 31 391 31 438 30 411 31 373 30 232 23 4195
 SPACING: ENW 2070 2581 2759 2670 2759 2730 2821 2850 2760 2790 2700 2093 31583

NO. OF WELLS IN POOL: 6
 POOL TOTAL: 1445 1392 1450 1333 1479 1504 1572 1544 1581 1573 1474 1295 17642
 POOL TOTAL: 4393 4737 4851 4319 5047 4988 5200 5288 5050 5153 4957 4468 58451
 MCF TOTAL: 95 80 102 92 93 91 99 93 91 95 89 81 1101

GREENE-MADISON RENVILLE COUNTY (API:075)

 TURTLE MOUNTAIN GAS & OIL, INC.

LEAVITT #2 SE NE 27-160-085 F# 6117 SOW: PNA CUM-O: 38533 CUM-W: 18458 COMP: 06-07-1977

WARD-WILLISTON CO.

BURBIDGE #1 NE SE 27-160-085 F# 6056 SOW: F CUM-O: 312537 CUM-W: 172903 COMP: 01-11-1977
 R&LU: 4691 485 31 494 29 452 31 436 30 440 31 234 30 440 31 420 31 281 30 453 31 369 30 447 31 4951
 SPACING: ESE 1470 1725 1722 1695 3331 880 260 265 150 273 115 175 12061

NO. OF WELLS IN POOL: 2
 POOL TOTAL: 485 494 452 436 440 234 440 420 281 453 369 447 4951
 POOL TOTAL: 1470 1725 1722 1695 3331 880 260 265 150 273 115 175 12061
 MCF TOTAL: 0 0 0 0 0 0 0 0 0 0 0 0 0

GRENORA-MADISON WILLIAMS COUNTY (API:105)

 BHP PETROLEUM COMPANY, INC.

BAGAASON #1 SW SE 06-158-103 F# 5054 SOW: PNA CUM-O: 108734 CUM-W: 393664 COMP: 06-10-1971

CAMWEST LIMITED PARTNERSHIP

GRENORA-MADISON UNIT #17 NE NE 32-159-103 F# 5770 SOW: P CUM-O: 193541 CUM-W: 819096 COMP: 01-30-1976
 R&LU: 684 155 13 57 6 43 4 125 11 69 8 65 6 67 7 73 7 52 5 63 7 5 1 53 6 827
 SPACING: NE 2179 976 678 1737 1097 1050 1002 1123 765 1071 160 687 12525

CONTINENTAL RESOURCES, INC.

MILO #1 SW NE 07-158-103 F# 4909 SOW: PNA CUM-O: 195351 CUM-W: 1157936 COMP: 05-29-1970

GRENORA PARTNERS, L.C.

OPERATOR-LEASE	JAN	FEB	MAR	APR	MAY	JUN	JUL	AUG	SEP	OCT	NOV	DEC	YR.CUM		
GRENORA-MADISON UNIT #01				SW NW 28-159-103	F# 2864	SOW: TA	CUM-O: 97133	CUM-W: 579906	COMP: 04-17-1961						
GRENORA-MADISON UNIT #02				SW NE 29-159-103	F# 2824	SOW: SI	CUM-O: 413039	CUM-W: 241801	COMP: 02-09-1961						
GRENORA-MADISON UNIT #03				SW SW 29-159-103	F# 3062	SOW: SI	CUM-O: 276316	CUM-W: 534969	COMP: 12-21-1961						
GRENORA-MADISON UNIT #04				SW SE 29-159-103	F# 3029	SOW: SI	CUM-O: 752721	CUM-W: 1085612	COMP: 11-12-1961						
GRENORA-MADISON UNIT #05				SW SW 28-159-103	F# 3082	SOW: SI	CUM-O: 606413	CUM-W: 1018748	COMP: 01-11-1962						
GRENORA-MADISON UNIT #06				SW NE 33-159-103	F# 3093	SOW: SI	CUM-O: 246170	CUM-W: 637589	COMP: 03-12-1962						
GRENORA-MADISON UNIT #07				SW NW 33-159-103	F# 3109	SOW: TA	CUM-O: 182266	CUM-W: 259195	COMP: 03-26-1962						
GRENORA-MADISON UNIT #08				SW NE 32-159-103	F# 3090	SOW: SI	CUM-O: 365218	CUM-W: 343160	COMP: 02-03-1962						
GRENORA-MADISON UNIT #09				SW NW 32-159-103	F# 3113	SOW: WI	CUM-O: 325827	CUM-W: 446400	COMP: 04-03-1962						
GRENORA-MADISON UNIT #10				SW NE 31-159-103	F# 3262	SOW: SI	CUM-O: 28299	CUM-W: 106357	COMP: 12-13-1962						
GRENORA-MADISON UNIT #11				SW SE 31-159-103	F# 3631	SOW: WI	CUM-O: 85275	CUM-W: 496271	COMP: 09-07-1964						
GRENORA-MADISON UNIT #13				SW SE 32-159-103	F# 3198	SOW: PNA	CUM-O: 41982	CUM-W: 113793	COMP: 07-27-1962						
GRENORA-MADISON UNIT #18				NE SE 29-159-103	F# 5868	SOW: PNA	CUM-O: 137920	CUM-W: 2518996	COMP: 06-29-1976						
GRENORA-MADISON UNIT #19				NW SW 28-159-103	F# 6739	SOW: SI	CUM-O: 31355	CUM-W: 609854	COMP: 10-02-1987						
R&LU: 0	0	0	23	3	0	0	5	2	0	0	16	3	0	0	44
SPACING: SW	0	10	0	0	15	0	110	0	0	0	0	0	0	0	135

TEXACO EXPLORATION & PRODUCTION INC.

GRENORA-MADISON UNIT #12				SW SW 32-159-103	F# 3225	SOW: PNA	CUM-O: 252064	CUM-W: 525286	COMP: 11-04-1962				
GRENORA-MADISON UNIT #14				SW SW 33-159-103	F# 3180	SOW: PNA	CUM-O: 243337	CUM-W: 349927	COMP: 07-01-1962				
GRENORA-MADISON UNIT #15				SW SE 33-159-103	F# 3300	SOW: PNA	CUM-O: 68935	CUM-W: 73564	COMP: 12-24-1962				
NO. OF WELLS IN POOL: 20													
POOL TOTAL:	155	80	43	130	69	81	67	73	52	63	5	53	871
POOL TOTAL:	2179	986	678	1752	1097	1160	1002	1123	765	1071	160	687	12660
MCF TOTAL:	0	0	0	0	0	0	0	0	0	0	0	0	0

GRENORA-RED RIVER WILLIAMS COUNTY (API:105)

 CAMWEST LIMITED PARTNERSHIP

PRICE #1-D				SE NE 29-159-103	F# 6873	SOW: PNA	CUM-O: 237620	CUM-W: 398012	COMP: 11-23-1981				
GRENORA PARTNERS, L.C.													

GRENORA-MADISON UNIT #19				NW SW 28-159-103	F# 6739	SOW: PNA	CUM-O: 29887	CUM-W: 165370	COMP: 06-27-1979				
NO. OF WELLS IN POOL: 2													
POOL TOTAL:	0	0	0	0	0	0	0	0	0	0	0	0	0
POOL TOTAL:	0	0	0	0	0	0	0	0	0	0	0	0	0
MCF TOTAL:	0	0	0	0	0	0	0	0	0	0	0	0	0

GRINNELL-MADISON WILLIAMS COUNTY (API:105)

 AGATE PETROLEUM, INC.

ANNA MENDENHALL #1-18				SE SE 18-154-095	F# 5921	SOW: P	CUM-O: 118835	CUM-W: 147020	COMP: 12-27-1976																
R&LU: 4045	341	31	339	29	341	31	323	30	330	31	325	25	365	31	330	31	326	30	330	31	329	29	351	31	4030
SPACING: SSE	326	299	332	316	326	274	376	348	315	321	311	343	3887												
MENDENHALL #2-18				NW SE 18-154-095	F# 6068	SOW: P	CUM-O: 187880	CUM-W: 513875	COMP: 06-24-1977																
R&LU: 5151	452	31	383	22	371	26	505	30	451	31	436	30	445	31	437	31	423	29	437	31	415	28	441	31	5196
SPACING: NSE	2572	2167	2418	2788	2677	2525	2608	2622	2566	2606	2469	2553	30571												

COTTON PETROLEUM CORP.

H. C. SMITH #5-18				SE NE 18-154-095	F# 6131	SOW: PNA	CUM-O: 2007	CUM-W: 4929	COMP: 03-02-1982				
PETRO-LEWIS CORP.													

OPERATOR-LEASE	JAN	FEB	MAR	APR	MAY	JUN	JUL	AUG	SEP	OCT	NOV	DEC	YR.CUM
H. C. SMITH #4-18													
				NW NE 18-154-095	F# 6184	SOW: PNA	CUM-O: 19691	CUM-W: 15479	COMP: 10-25-1977				
NO. OF WELLS IN POOL: 4													
POOL TOTAL:	793	722	712	828	781	761	810	767	749	767	744	792	9226
POOL TOTAL:	2898	2466	2750	3104	3003	2799	2984	2970	2881	2927	2780	2896	34458
MCF TOTAL:	0	0	0	0	0	0	0	0	0	0	0	0	0

GROS VENTRE--MADISON

 BURKE COUNTY (API:013)

 BWAB, INC.

WESTERN INVESTMENT CO. #24-12
 SW NW 24-160-093 F# 6802 SOW: PNA CUM-O: 4931 CUM-W: 28808 COMP: 07-24-1979

I. J. WILHITE

IDA PIXLEY #1
 SE SE 23-160-093 F# 2564 SOW: PNA CUM-O: 27491 CUM-W: 50697 COMP: 03-08-1960

NO. OF WELLS IN POOL: 2

POOL TOTAL:	0	0	0	0	0	0	0	0	0	0	0	0	0
POOL TOTAL:	0	0	0	0	0	0	0	0	0	0	0	0	0
MCF TOTAL:	0	0	0	0	0	0	0	0	0	0	0	0	0

GROVER--MADISON

 RENVILLE COUNTY (API:075)

 EAGLE OPERATING, INC.

MCCARROLL #16-1
 NW SE 16-162-086 F# 13237 SOW: P CUM-O: 22454 CUM-W: 108705 COMP: 11-22-1991

R&LU: 2310	324	31	268	29	293	31	267	30	29	5	38	10	262	30	267	31	216	30	205	31	38	11	195	31	2402
SPACING: WSE	1132		350		795		550		215		208		340		990		285		650		390		1481		7386
GAS IN MCF:	49		40		44		40		4		6		39		40		32		31		6		29		360

NO. OF WELLS IN POOL: 1

POOL TOTAL:	324		268		293		267		29		38		262		267		216		205		38		195		2402
POOL TOTAL:	1132		350		795		550		215		208		340		990		285		650		390		1481		7386
MCF TOTAL:	49		40		44		40		4		6		39		40		32		31		6		29		360

HAAS--MADISON

 BOTTINEAU COUNTY (API:009)

 A & A ROBILLARD CO.

E. G. PEARSON #36-11
 NE SW 36-163-083 F# 6671 SOW: PNA CUM-O: 7229 CUM-W: 186695 COMP: 09-11-1978

JENNER #1-3
 NE NW 01-162-083 F# 9059 SOW: PNA CUM-O: 19226 CUM-W: 221690 COMP: 10-14-1981

AMERADA HESS CORP.

ELOF PEARSON #1
 SE NW 22-163-083 F# 3092 SOW: PNA CUM-O: 51196 CUM-W: 167748 COMP: 02-09-1962

CALVERT EXPLORATION CO.

ENGSTROM #2
 SE SE 15-163-083 F# 3074 SOW: PNA CUM-O: 548 CUM-W: 6199 COMP: 01-13-1962

CARDINAL PETROLEUM CO.

ARTHUR PEARSON #1
 NW NW 36-163-083 F# 1300 SOW: PNA CUM-O: 49886 CUM-W: 83728 COMP: 11-17-1956

E. FELAND #2
 SE SW 25-163-083 F# 2266 SOW: PNA CUM-O: 32837 CUM-W: 51665 COMP: 06-01-1959

HAAS MADISON UNIT
 #####

E. FELAND #1
 NW SW 25-163-083 F# 1436 SOW: PNA CUM-O: 45518 CUM-W: 143815 COMP: 05-24-1957

NO. OF WELLS IN UNIT: 1

UNIT TOTAL:	0	0	0	0	0	0	0	0	0	0	0	0	0
UNIT TOTAL:	0	0	0	0	0	0	0	0	0	0	0	0	0
MCF TOTAL:	0	0	0	0	0	0	0	0	0	0	0	0	0

EARL SCHWARTZ

OPERATOR-LEASE	JAN	FEB	MAR	APR	MAY	JUN	JUL	AUG	SEP	OCT	NOV	DEC	YR.CUM
PEARSON #36-15													
R&LU: 1989	189 31	218 29	200 31	241 30	47 7	207 30	244 31	210 31	190 30	227 31	79 30	43 10	2095
SPACING: SSE*	550	435	372	300	105	510	558	496	465	496	420	150	4857
GREAT AMERICAN EXPLORATION, INC.													
ELOF PEARSON #1													
H. BERGSTROM #1													
GULF OIL CORP.													
HAAS MADISON UNIT													
#####													
DRANGSHOLT #1													
NO. OF WELLS IN UNIT: 1													
UNIT TOTAL:	0	0	0	0	0	0	0	0	0	0	0	0	0
UNIT TOTAL:	0	0	0	0	0	0	0	0	0	0	0	0	0
MCF TOTAL:	0	0	0	0	0	0	0	0	0	0	0	0	0
HERC OIL (ND) INC.													
HAAS MADISON UNIT													
#####													
A. C. NELSON #4-I23													
R&LU: 0	567 30	325 17	615 31	606 30	542 31	519 30	533 31	553 31	726 30	769 31	711 30	668 29	7134
SPACING: U	1746	862	1309	1432	1420	1368	1843	1879	2041	1971	1902	1865	19638
ARTHUR C. NELSON #1													
R&LU: 0	555 31	544 29	584 31	543 30	486 31	464 30	489 31	508 31	516 30	546 31	505 30	507 31	6247
SPACING: U	1035	869	750	822	813	785	1180	1203	1167	1127	1087	1141	11979
ARTHUR C. NELSON #2													
R&LU: 0	441 31	432 29	464 31	363 30	326 31	312 30	396 31	412 31	418 30	441 31	409 30	410 31	4824
SPACING: U	3617	3036	2620	2613	2589	2494	3824	3897	3786	3656	3529	3700	39361
ARTHUR C. NELSON #3													
R&LU: 0	507 31	495 29	532 31	531 30	476 31	455 30	469 31	487 31	437 30	465 31	429 30	431 31	5714
SPACING: U	4500	3778	3262	3539	3506	3382	4555	4642	4642	4482	4327	4537	49152
BERGSTROM #1													
R&LU: 0	115 31	149 28	166 31	150 30	155 31	100 30	103 31	110 31	98 30	100 30	95 30	97 31	1438
SPACING: U	3585	3024	2703	2444	2423	2426	3269	3331	3234	3024	3015	3161	35639
GAS IN MCF:	6	8	9	8	8	5	5	6	5	5	5	5	75
BERGSTROM #2													
BERGSTROM #3													
R&LU: 0	49 29	563 29	601 31	519 30	535 31	524 30	543 31	578 31	515 30	547 31	449 27	510 31	5933
SPACING: U	533	2388	2065	1485	1472	1419	1912	1949	1893	1827	1589	1851	20383
GAS IN MCF:	3	30	32	28	28	28	29	31	27	29	24	27	316
DRANGSHOLT #17													
R&LU: 0	423 31	353 29	383 31	381 30	354 31	338 30	349 31	362 31	378 30	400 31	370 30	371 31	4462
SPACING: U	1457	1184	1035	1074	1064	1007	1355	1381	1328	1283	1239	1298	14705
E. G. PEARSON #1													
E. G. PEARSON #2													
R&LU: 0	373 31	353 29	377 31	301 30	309 31	303 30	314 31	335 31	298 30	316 31	289 30	295 31	3863
SPACING: U	15811	13271	11474	10824	10728	10341	13932	14198	13790	13316	12853	13480	154018
E. G. PEARSON #3													
R&LU: 0	18 31	17 29	49 31	48 30	50 31	49 30	50 31	54 31	48 30	51 31	46 30	47 31	527
SPACING: U	1668	1399	1241	1286	1275	1230	1655	1686	1637	1580	1525	1601	17783
E. G. PEARSON #4													
R&LU: 0	25 1	75 29	76 31	75 30	77 31	76 30	78 31	84 31	74 30	79 31	72 30	74 31	865
SPACING: U	1026	2426	2195	2276	2256	2173	2930	2986	2899	2799	2702	2835	29503
E. J. FELAND #25-13													
R&LU: 0	223 31	218 29	234 31	233 30	210 31	191 30	195 31	202 31	245 30	259 31	239 30	239 31	2688
SPACING: U	7396	6210	5363	5560	5511	5224	7040	7174	7003	6760	6526	6845	76612

OPERATOR-LEASE -----	JAN ---	FEB ---	MAR ---	APR ---	MAY ---	JUN ---	JUL ---	AUG ---	SEP ---	OCT ---	NOV ---	DEC ---	YR.CUM -----
E. J. FELAND #25-15 R&LU: 0 SPACING: U	223 31 3054	218 29 2566	234 31 2214	233 30 2295	210 31 2275	136 30 1619	139 31 2182	145 31 2224	105 29 1867	116 31 1865	107 30 1800	108 31 1889	1974 25850
E. J. FELAND #25-4R R&LU: 0 SPACING: U	384 27 2397	441 29 2354	458 30 1966	471 30 2106	376 31 1839	360 30 1771	369 31 2385	383 31 2430	343 30 2308	363 31 2228	335 30 2151	337 31 2254	4620 26189
E. J. FELAND #25-5 R&LU: 0 SPACING: U	330 31 7396	324 29 6210	348 31 5363	345 30 5560	310 31 5511	298 30 5161	306 31 6952	318 31 7085	324 30 6881	337 31 6537	317 30 6413	225 22 4775	3782 73844
E. J. FELAND #25-6 R&LU: 0 SPACING: U	131 31 10758	127 29 9031	137 31 7797	135 30 8087	122 31 8014	106 30 5044	109 31 6795	113 31 6925	115 30 6725	118 30 6285	112 30 6269	106 29 6151	1431 87881
E. PEARSON #5-I22 R&LU: 0 SPACING: U	94 31 1934	89 29 1625	101 31 1511	99 30 1565	102 31 1551	100 30 1497	103 31 2016	110 31 2055	98 30 1997	104 31 1928	95 30 1860	97 31 1951	1192 21490
E. PEARSON #6-G22 R&LU: 0 SPACING: U	109 31 4772	103 29 4007	101 31 3482	96 29 3492	102 31 3581	98 30 3393	103 31 4650	110 31 4739	98 30 4603	104 31 4444	95 30 4291	97 31 4500	1216 49954
E. PEARSON #7-A22 R&LU: 0 SPACING: U	100 31 51	95 29 42	119 31 0	117 30 0	121 31 0	116 30 0	122 31 0	130 31 0	116 30 0	123 31 0	113 30 0	115 31 0	1387 93
E. PEARSON #8-O22 R&LU: 0 SPACING: U	146 31 2251	124 26 1694	174 31 1664	148 26 1498	176 31 1713	173 30 1650	179 31 2224	190 31 2267	170 30 2202	180 31 2126	164 30 2053	168 31 2153	1992 23495
EDWIN ENGSTROM #2 R&LU: 0 SPACING: U	0 0 0	0 0 0	0 0 0	0 0 0	0 0 0	0 0 0	29 5 2362	30 5 2407	165 28 13121	182 31 13355	160 28 12230	168 30 13300	734 56775
EDWIN ENGSTROM #3													
EDWIN ENGSTROM #4													
EDWIN ENGSTROM #5													
ENGSTROM #6 R&LU: 0 SPACING: U GAS IN MCF:	756 31 1234 40	738 29 1035 39	768 30 846 41	720 30 778 31	664 31 1001 35	635 30 966 34	653 31 1302 35	678 31 1327 36	807 30 1435 43	854 31 1386 45	790 30 1338 42	792 31 1403 42	8855 14051 463
ENGSTROM #7 R&LU: 0 SPACING: U GAS IN MCF:	757 29 722 40	1469 29 2082 78	1176 31 956 62	986 30 990 42	895 31 919 47	854 30 885 45	880 31 1192 47	913 31 1215 48	928 30 1180 49	981 31 1139 52	909 30 1099 48	911 31 1153 48	11659 13532 606
H. BERGSTROM #1 R&LU: 223391 SPACING: U GAS IN MCF:	273 31 7591 20	366 29 6373 19	336 31 5404 18	333 30 5606 14	276 31 5615 15	263 30 5413 14	272 31 7294 14	282 31 7433 15	311 30 7296 16	322 31 6931 17	305 30 6801 16	305 31 7133 16	3644 78890 194
H. BERGSTROM #2 R&LU: 0 SPACING: U GAS IN MCF:	249 31 10536 13	243 29 8846 13	248 31 7797 13	24 3 787 1	222 31 7388 12	212 30 7122 11	219 31 9595 12	228 31 9777 12	202 28 8930 11	226 31 9089 12	212 30 8919 11	213 31 9353 11	2498 98139 132
H. BERGSTROM #3 R&LU: 0 SPACING: U GAS IN MCF:	141 31 840 7	138 29 706 7	97 31 590 5	98 30 612 4	88 31 607 5	114 30 590 6	118 31 796 6	122 31 811 6	126 30 735 7	134 31 711 7	124 30 685 7	124 31 719 7	1424 8402 74
H. BERGSTROM #4-M23 R&LU: 0 SPACING: U GAS IN MCF:	163 31 1763 9	160 29 1481 8	125 31 1219 7	124 30 1263 5	110 31 1251 6	95 30 1147 5	99 31 1544 5	103 31 1573 5	115 30 1610 6	122 31 1553 6	112 30 1500 6	113 31 1573 6	1441 17477 74
HMU #D18 R&LU: 0 SPACING: U	1557 31 1011	1493 29 999	1595 31 862	1589 30 893	1343 31 813	1282 30 785	1318 31 1057	1369 31 1077	1485 30 1100	1565 31 1064	1451 30 1026	1454 31 1076	17501 11763
HMU #OB6 R&LU: 0 SPACING: U GAS IN MCF:	856 31 3695 45	651 29 3251 35	696 31 2806 37	709 30 2823 38	729 31 2798 39	633 30 1973 34	656 31 2658 35	699 31 2709 37	623 30 2634 33	661 31 2543 35	603 30 2455 32	617 31 2574 33	8133 32919 433

OPERATOR-LEASE -----	JAN ---	FEB ---	MAR ---	APR ---	MAY ---	JUN ---	JUL ---	AUG ---	SEP ---	OCT ---	NOV ---	DEC ---	YR.CUM -----
NELSON #5 R&LU: 0 SPACING: U	543 31 4483	531 29 3763	553 30 3143	591 30 3685	2326 31 3653	2221 30 3522	2285 31 4743	2373 31 4834	562 30 4938	596 31 4768	551 30 4602	552 31 4827	13684 50961
O. BERGSTROM #1 R&LU: 0 SPACING: U GAS IN MCF:	152 31 2662 8	143 29 2317 8	154 31 2000 8	132 30 1941 7	136 31 1924 7	151 30 1904 8	157 31 2565 8	167 31 2614 9	149 30 2539 8	158 31 2451 8	144 30 2366 8	148 31 2481 8	1791 27764 95
O. BERGSTROM #3 R&LU: 0 SPACING: U GAS IN MCF:	191 31 7469 10	169 29 6770 9	181 31 5844 10	156 30 5775 8	161 31 5724 9	163 30 5073 9	169 31 6834 9	180 31 6964 10	161 30 6764 9	170 31 6532 9	156 30 6305 8	159 31 6612 8	2016 76666 108
O. BERGSTROM #4-C23 R&LU: 0 SPACING: U GAS IN MCF:	121 31 26 6	115 29 23 6	123 31 20 7	119 30 21 6	124 31 19 7	121 30 20 6	125 31 26 7	134 31 27 7	119 30 26 6	126 31 25 7	115 30 24 6	118 31 25 6	1460 282 77
O. BERGSTROM #5 R&LU: 0 SPACING: U GAS IN MCF:	735 31 1962 39	689 29 1806 37	643 25 1257 34	781 30 1616 41	803 31 1601 43	736 30 1763 39	763 31 2373 40	812 31 2418 43	724 30 2350 38	768 31 2270 41	701 30 2190 37	694 30 2222 37	8849 23828 469
PEARSON #11 R&LU: 0 SPACING: U	773 31 8420	683 29 6858	659 31 6036	645 30 6259	663 31 6201	317 15 2914	654 31 7873	697 31 8018	621 30 7792	659 31 7523	601 30 7257	616 31 7614	7588 82765
T. DRANGSHOLT #1 R&LU: 0 SPACING: U	249 31 2380	243 29 1996	248 31 1747	244 30 1812	222 31 1753	212 30 1689	272 31 2224	282 31 2267	291 30 2147	288 29 1940	19 2 134	286 31 2097	2856 22186
T. DRANGSHOLT #10-C26 R&LU: 0 SPACING: U GAS IN MCF:	394 31 833 21	393 29 729 21	422 31 629 22	419 30 652 18	376 31 647 20	360 30 624 19	349 31 868 18	362 31 884 19	343 30 858 18	363 31 828 19	335 30 801 18	337 31 839 18	4453 9192 231
T. DRANGSHOLT #11-E26				SW NW 26-163-083	F# 7181	SOW: SI	CUM-O: 57727	CUM-W: 37501	COMP: 11-12-1979				
T. DRANGSHOLT #12-P26 R&LU: 0 SPACING: U	91 31 4813	90 29 4046	97 31 3495	98 30 3622	88 31 3590	83 30 3460	109 31 4555	113 31 4642	126 30 4116	134 31 3974	124 30 3836	124 31 4023	1277 48172
T. DRANGSHOLT #13-O26				SW SE 26-163-083	F# 7598	SOW: PNA	CUM-O: 217	CUM-W: 5695	COMP: 04-15-1980				
T. DRANGSHOLT #2 R&LU: 0 SPACING: U	201 31 698	196 29 587	223 31 539	220 30 559	194 30 536	191 30 533	216 31 594	225 31 606	231 30 587	244 31 567	226 30 548	226 31 575	2593 6929
T. DRANGSHOLT #3 R&LU: 0 SPACING: U	119 31 2099	117 29 1762	113 31 1616	112 30 1675	100 31 1659	95 30 1600	109 31 1896	113 31 1932	115 30 1880	122 31 1814	112 30 1752	113 31 1839	1340 21524
T. DRANGSHOLT #4 R&LU: 0 SPACING: U	237 31 6231	232 29 5231	234 31 44868	233 30 46530	210 31 46113	200 30 44455	185 31 6017	191 31 6132	228 30 5796	241 31 5596	223 30 5403	224 31 5666	2638 228038
T. DRANGSHOLT #6 R&LU: 0 SPACING: U	108 31 1570	106 29 1316	85 31 1118	86 30 1161	76 31 1150	105 30 1087	108 31 1464	112 31 1492	104 30 1558	110 31 1505	102 30 1452	102 31 1523	1204 16396
T. DRANGSHOLT #7				NE NE 26-163-083	F# 6982	SOW: SI	CUM-O: 170531	CUM-W: 981569	COMP: 08-18-1979				
T. DRANGSHOLT #8 R&LU: 0 SPACING: U	6 31 7719	46 29 5738	50 31 4955	13 30 5228	1 3 501	0 0 0	0 0 0	0 0 0	0 0 0	0 0 0	0 0 0	0 0 0	116 24141
T. DRANGSHOLT #9 R&LU: 0 SPACING: U	96 31 1212	117 29 988	125 31 851	113 28 811	110 31 876	106 30 844	64 30 1125	66 30 1147	69 30 1139	74 31 1100	64 29 1026	68 31 1114	1072 12233
TIDAL DRANGSHOLT #14H R&LU: 0 SPACING: U GAS IN MCF:	992 31 2913 53	867 29 2540 46	930 31 2193 49	913 30 2180 39	818 31 2160 43	780 30 2084 41	845 31 2927 45	877 31 2982 46	848 30 2897 45	897 31 2797 48	830 30 2701 44	818 31 2786 43	10415 31160 542
TIDAL DRANGSHOLT #15H R&LU: 0 SPACING: U GAS IN MCF:	930 31 1401 49	738 29 1176 39	794 31 1015 42	813 30 1053 35	728 31 1045 39	695 30 1007 37	726 31 1395 38	754 31 1422 40	711 30 1397 38	753 31 1348 40	696 30 1302 37	698 31 1366 37	9036 14927 471

OPERATOR-LEASE	JAN	FEB	MAR	APR	MAY	JUN	JUL	AUG	SEP	OCT	NOV	DEC	YR.CUM
TIDAL DRANGSHOLT #16H				NE NE 26-163-083	F# 13736	SOW: P	CUM-O: 92651	CUM-W: 102550	COMP: 12-17-1994				
R&LU: 0	767 31	717 29	769 31	713 28	752 31	718 30	738 31	766 31	755 30	799 31	739 30	741 31	8974
SPACING: U	1945	1788	1545	1494	1722	1660	2332	2377	2202	2126	2053	2153	23397
GAS IN MCF:	41	38	41	31	40	38	39	41	40	42	39	39	469
TIDAL H. BERGSTROM #5H				NE SW 23-163-083	F# 13706	SOW: P	CUM-O: 82981	CUM-W: 178415	COMP: 10-11-1994				
R&LU: 0	682 31	667 29	942 31	935 30	626 30	617 30	634 31	659 31	758 30	801 31	742 30	732 31	8795
SPACING: U	3528	2963	2681	2782	2465	2455	3308	3371	3567	3443	3324	3431	37318
GAS IN MCF:	36	35	50	40	33	33	34	35	40	42	39	39	456
TIDAL H. BERGSTROM #6H				NE SW 23-163-083	F# 13728	SOW: P	CUM-O: 57494	CUM-W: 221113	COMP: 12-04-1994				
R&LU: 0	543 31	531 29	570 31	543 30	448 31	426 30	438 31	455 31	458 30	485 31	449 30	319 22	5665
SPACING: U	3913	3283	2835	2967	2892	2787	3756	3827	3730	3602	3477	2588	39657
GAS IN MCF:	29	28	30	23	24	23	23	24	24	26	24	17	295
TIDAL PEARSON #10 H				SE NE 22-163-083	F# 13710	SOW: P	CUM-O: 53931	CUM-W: 544697	COMP: 10-30-1994				
R&LU: 0	425 31	401 29	421 30	432 30	445 31	407 28	452 31	481 31	429 30	455 31	415 30	425 31	5188
SPACING: U	8180	6867	5695	6189	6133	5519	7966	8118	7885	7614	7349	7708	85223
TIDAL PEARSON #9H				NE NE 22-163-083	F# 13679	SOW: P	CUM-O: 34840	CUM-W: 443686	COMP: 08-10-1994				
R&LU: 0	430 30	428 29	442 30	400 29	419 30	358 27	420 31	448 31	399 30	423 31	386 30	395 31	4948
SPACING: U	8957	7900	6600	3042	3072	5969	9104	9278	9011	8701	8399	2153	82186
NO. OF WELLS IN UNIT: 58													
UNIT TOTAL:	18350	18522	19572	18688	19192	17868	19011	19875	18085	19131	17348	17494	223136
UNIT TOTAL:	185793	161196	179176	172764	173369	161834	172444	175732	181223	175533	167485	167913	2074462
MCF TOTAL:	475	504	517	419	460	435	449	470	463	490	451	447	5580

J. M. HUBER CORP.

EDWIN FELAND #1 NW SE 25-163-083 F# 2338 SOW: PNA CUM-O: 7115 CUM-W: 0 COMP: 06-20-1959

JAMES E. SCHULTE

JIM SCHULTE - HAROLD BERGSTROM #26-11 NE SW 26-163-083 F# 6669 SOW: P CUM-O: 42060 CUM-W: 47104 COMP: 11-02-1978
R&LU: 211 0 0 0 0 5 1 0 0 0 0 3 2 0 0 23 3 145 27 17 3 45 7 0 0 238
SPACING: ESW* 0 0 0 34 0 0 58 0 116 667 72 161 0 1108

JIM SCHULTE-PEARSON #1 SE SW 22-163-083 F# 11546 SOW: P CUM-O: 9868 CUM-W: 46591 COMP: 11-02-1985
R&LU: 97 0 0 0 0 7 2 0 0 0 0 4 4 0 0 3 1 90 27 11 3 9 3 0 0 124
SPACING: SSW* 0 0 0 67 0 0 63 0 97 720 81 76 0 1104

MARION OIL CO.

ELOF G. PEARSON #1 NW SW 36-163-083 F# 2136 SOW: PNA CUM-O: 5076 CUM-W: 18663 COMP: 01-03-1959

PIONEER RESOURCES (N.D.) INC.

E. J. FELAND #25-14 SE SW 25-163-083 F# 6222 SOW: PNA CUM-O: 33877 CUM-W: 316743 COMP: 09-18-1977

HAAS MADISON UNIT
#####

E. J. FELAND #25-12 NW SW 25-163-083 F# 6004 SOW: PNA CUM-O: 27093 CUM-W: 226485 COMP: 11-30-1976

E. J. FELAND #25-3 NW NE 25-163-083 F# 13048 SOW: PNA CUM-O: 5107 CUM-W: 256056 COMP: 11-30-1990

E. J. FELAND #25-7 NE NW 25-163-083 F# 13049 SOW: PNA CUM-O: 5028 CUM-W: 202565 COMP: 12-13-1990

NO. OF WELLS IN UNIT: 3

UNIT TOTAL:	0	0	0	0	0	0	0	0	0	0	0	0	0
UNIT TOTAL:	0	0	0	0	0	0	0	0	0	0	0	0	0
MCF TOTAL:	0	0	0	0	0	0	0	0	0	0	0	0	0

SIMCOX OIL CO.

HAAS MADISON UNIT
#####

BERGSTROM "B" #1 NW NE 23-163-083 F# 3285 SOW: PNA CUM-O: 1989 CUM-W: 0 COMP: 12-02-1962

NO. OF WELLS IN UNIT: 1

UNIT TOTAL:	0	0	0	0	0	0	0	0	0	0	0	0	0
UNIT TOTAL:	0	0	0	0	0	0	0	0	0	0	0	0	0
MCF TOTAL:	0	0	0	0	0	0	0	0	0	0	0	0	0

OPERATOR-LEASE JAN FEB MAR APR MAY JUN JUL AUG SEP OCT NOV DEC YR.CUM

UNION OIL COMPANY OF CALIFORNIA

A. & E. PEARSON #1 NW NE 27-163-083 F# 3032 SOW: PNA CUM-O: 40260 CUM-W: 340496 COMP: 11-13-1961
 A. H. & E. G. PEARSON #27-1 NE NE 27-163-083 F# 6670 SOW: PNA CUM-O: 35009 CUM-W: 229697 COMP: 10-20-1978
 A. H. PEARSON #36-4 NW NW 36-163-083 F# 6220 SOW: PNA CUM-O: 42218 CUM-W: 148363 COMP: 09-28-1977
 A. H. PEARSON #36-5 SW NW 36-163-083 F# 6656 SOW: PNA CUM-O: 16658 CUM-W: 137887 COMP: 09-25-1978
 E. G. PEARSON #35-1 NE NE 35-163-083 F# 6221 SOW: PNA CUM-O: 24329 CUM-W: 179713 COMP: 10-08-1977
 E. G. PEARSON #35-8 SE NE 35-163-083 F# 6722 SOW: PNA CUM-O: 11425 CUM-W: 58836 COMP: 10-01-1978

HAAS MADISON UNIT
 #####

E. J. FELAND #1 NW NW 25-163-083 F# 2980 SOW: PNA CUM-O: 69186 CUM-W: 58406 COMP: 10-10-1961
 O. BERGSTROM #2 NW NW 23-163-083 F# 3010 SOW: PNA CUM-O: 64085 CUM-W: 412740 COMP: 11-16-1961

NO. OF WELLS IN UNIT: 2
 UNIT TOTAL: 0 0 0 0 0 0 0 0 0 0 0 0 0
 UNIT TOTAL: 0 0 0 0 0 0 0 0 0 0 0 0 0
 MCF TOTAL: 0 0 0 0 0 0 0 0 0 0 0 0 0

NO. OF WELLS IN POOL: 86
 POOL TOTAL: 18539 18740 19784 18929 19239 18082 19255 20111 18510 19386 17481 17537 225593
 POOL TOTAL: 186343 161631 179649 173064 173474 162465 173002 176441 183075 176182 168142 168063 2081531
 MCF TOTAL: 475 504 517 419 460 435 449 470 463 490 451 447 5580

HALEY-RED RIVER BOWMAN COUNTY (API:011)

 LUFF EXPLORATION CO.

HANSEN #1-21 SW SE 21-129-101 F# 7922 SOW: PNA CUM-O: 35871 CUM-W: 20068 COMP: 10-03-1980
 JETT #1-28 NE NW 28-129-101 F# 5402 SOW: PNA CUM-O: 173461 CUM-W: 185311 COMP: 06-28-1974
 R&LU: 60 0 0 60 0 0 0 0 0 0 0 0 0 0 60
 SPACING: N2 0 0 0 0 0 0 0 0 0 0 0 0 0 0

NO. OF WELLS IN POOL: 2
 POOL TOTAL: 0 60 0 0 0 0 0 0 0 0 0 0 60
 POOL TOTAL: 0 0 0 0 0 0 0 0 0 0 0 0 0
 MCF TOTAL: 0 0 0 0 0 0 0 0 0 0 0 0 0

HALLIDAY-DUPEROW DUNN COUNTY (API:025)

 LADD PETROLEUM CORP.

MCNAMARA #1-7 SE NE 07-144-092 F# 7346 SOW: PNA CUM-O: 2584 CUM-W: 4892 COMP: 10-08-1980
 TEXACO INC.

HALLIDAY #16-6 SE NW 16-144-092 F# 9080 SOW: PNA CUM-O: 32464 CUM-W: 21463 COMP: 03-03-1982
 TIPPERARY OIL & GAS CORP.

MCNAMARA #1-8 SW SW 08-144-092 F# 5887 SOW: PNA CUM-O: 246982 CUM-W: 83028 COMP: 09-23-1976
 NO. OF WELLS IN POOL: 3
 POOL TOTAL: 0 0 0 0 0 0 0 0 0 0 0 0 0
 POOL TOTAL: 0 0 0 0 0 0 0 0 0 0 0 0 0
 MCF TOTAL: 0 0 0 0 0 0 0 0 0 0 0 0 0

HAMLET-BAKKEN DIVIDE COUNTY (API:023)

 GALAXY OIL CO.

BEKKEDAHL #44-25 SE SE 25-160-096 F# 12825 SOW: P CUM-O: 9756 CUM-W: 7512 COMP: 05-19-1996
 R&LU: 1942 223 27 100 14 188 30 169 30 132 19 168 14 152 20 142 30 141 28 145 31 146 30 151 22 1857
 SPACING: SE 37 23 28 27 25 2 0 0 2 5 5 22 176
 GAS IN MCF: 200 90 169 152 119 151 137 127 127 131 132 136 1671
 PAGE: 215

OPERATOR-LEASE	JAN	FEB	MAR	APR	MAY	JUN	JUL	AUG	SEP	OCT	NOV	DEC	YR.CUM
NO. OF WELLS IN POOL: 1													
POOL TOTAL:	223	100	188	169	132	168	152	142	141	145	146	151	1857
POOL TOTAL:	37	23	28	27	25	2	0	0	2	5	5	22	176
MCF TOTAL:	200	90	169	152	119	151	137	127	127	131	132	136	1671

HAMLET-DUPEROW DIVIDE COUNTY (API:023)

 CONSOLIDATED OIL & GAS, INC.

CHARLEY MYHRE ET AL #1 NE SE 35-160-096 F# 5009 SOW: PNA CUM-O: 3973 CUM-W: 7990 COMP: 04-12-1971

NO. OF WELLS IN POOL: 1													
POOL TOTAL:	0	0	0	0	0	0	0	0	0	0	0	0	0
POOL TOTAL:	0	0	0	0	0	0	0	0	0	0	0	0	0
MCF TOTAL:	0	0	0	0	0	0	0	0	0	0	0	0	0

HAMLET-MADISON DIVIDE COUNTY (API:023)

 CONDOR PETROLEUM, INC.

NYGAARD #41-35 NE NE 35-160-096 F# 11908 SOW: P CUM-O: 45414 CUM-W: 204601 COMP: 02-01-1988

R&LU: 0	2 1	3 1	3 1	2 1	2 1	3 1	2 1	3 1	2 3	1 4	2 1	0 0	25
SPACING: NE	0	0	0	0	0	0	0	0	20	19	15	0	54
GAS IN MCF:	0	0	0	0	0	0	0	0	57	0	0	0	57

FLYING J OIL & GAS, INC.

HOWARD #1 NW NW 24-160-096 F# 5628 SOW: P CUM-O: 364519 CUM-W: 416900 COMP: 06-13-1975

R&LU: 8983	776 31	734 29	764 31	759 30	763 31	755 30	756 31	743 31	728 30	756 31	726 30	737 31	8997
SPACING: NW	2213	2088	2211	1839	1843	1423	2281	2136	2128	2021	1940	2464	24587
GAS IN MCF:	739	691	775	751	683	652	655	548	632	807	715	707	8355

MOORE #1 NW NE 23-160-096 F# 5667 SOW: P CUM-O: 181359 CUM-W: 550222 COMP: 08-09-1975

R&LU: 4569	400 31	366 29	398 31	368 30	396 31	378 30	387 31	389 31	314 29	391 31	368 30	402 31	4557
SPACING: NE	1901	1781	1887	1580	1596	1235	1831	1876	1755	1758	1685	2149	21034
GAS IN MCF:	378	346	376	348	374	357	366	367	297	369	348	380	4306

NYGAARD #33-23 NW SE 23-160-096 F# 5925 SOW: P CUM-O: 120300 CUM-W: 375671 COMP: 02-06-1977

R&LU: 2892	268 31	257 29	266 31	252 30	274 31	250 30	204 23	284 31	122 30	284 31	249 30	263 31	2973
SPACING: SE	1241	1168	1250	1050	1027	744	879	1211	1208	1130	1074	1378	13360
GAS IN MCF:	253	243	251	238	259	236	193	268	180	268	235	249	2873

TOFTE #1 SWD NW NE 24-160-096 F# 5610 SOW: PNA CUM-O: 41176 CUM-W: 175649 COMP: 06-29-1975

VATNE ET AL #1 NW SW 24-160-096 F# 5535 SOW: P CUM-O: 584071 CUM-W: 400159 COMP: 02-20-1975

R&LU: 12356	1095 31	1026 29	1039 31	1014 30	1029 31	1006 30	1033 31	1042 31	996 30	1035 31	982 29	1051 31	12348
SPACING: SW	1876	1770	1841	1550	1546	1193	1883	1831	1702	1630	1598	2117	20537
GAS IN MCF:	782	760	867	847	1029	839	1080	906	996	1117	1003	991	11217

GALAXY OIL CO.

BEKKEDAHL #44-25 SE SE 25-160-096 F# 12825 SOW: SI CUM-O: 1557 CUM-W: 10775 COMP: 07-27-1996

MARSHA AZAR

SULLIVAN #23-1 SE NW 23-160-096 F# 2759 SOW: P CUM-O: 74222 CUM-W: 26287 COMP: 09-23-1981

R&LU: 1957	311 31	20 13	252 31	197 30	141 23	145 30	145 31	143 31	134 30	137 31	133 30	227 31	1985
SPACING: NW	79	13	50	15	5	0	1	10	0	8	17	27	225

PROSPECTIVE INVESTMENT & TRADING CO., LTD.

OLSON #24-1 SW NE 24-160-096 F# 10214 SOW: P CUM-O: 240091 CUM-W: 495639 COMP: 08-12-1983

R&LU: 7663	713 31	662 29	536 30	656 25	684 31	463 21	792 29	739 31	570 25	461 15	707 27	694 31	7677
SPACING: NE	2733	2470	2040	2520	2728	1820	3310	2859	2296	2028	2746	2161	29711
GAS IN MCF:	683	647	562	611	673	465	856	817	589	458	728	657	7746

VATNE #24-1 NW SE 24-160-096 F# 10435 SOW: P CUM-O: 220840 CUM-W: 368405 COMP: 07-21-1984

R&LU: 6129	561 31	523 29	481 31	493 30	512 30	498 30	509 31	507 31	512 30	527 31	505 30	520 31	6148
SPACING: SE	2032	1815	1924	1884	2041	1912	1929	1905	1926	2295	2145	2157	23965
GAS IN MCF:	478	449	414	456	518	515	599	625	557	616	516	540	6283

OPERATOR-LEASE	JAN	FEB	MAR	APR	MAY	JUN	JUL	AUG	SEP	OCT	NOV	DEC	YR.CUM
NO. OF WELLS IN POOL: 10													
POOL TOTAL:	4126	3591	3739	3741	3801	3498	3828	3850	3378	3592	3672	3894	44710
POOL TOTAL:	12075	11105	11203	10438	10786	8327	12114	11828	11035	10889	11220	12453	133473
MCF TOTAL:	3313	3136	3245	3251	3536	3064	3749	3531	3308	3635	3545	3524	40837

HAMLET-WINNIPEGOSIS DIVIDE COUNTY (API:023)

 CONDOR PETROLEUM, INC.

NYGAARD #41-35 NE NE 35-160-096 F# 11908 SOW: PNA CUM-O: 14851 CUM-W: 34278 COMP: 02-13-1986

NO. OF WELLS IN POOL: 1

POOL TOTAL:	0	0	0	0	0	0	0	0	0	0	0	0	0
POOL TOTAL:	0	0	0	0	0	0	0	0	0	0	0	0	0
MCF TOTAL:	0	0	0	0	0	0	0	0	0	0	0	0	0

HANKS-MADISON WILLIAMS COUNTY (API:105)

 BONRAY ENERGY CORP.

FISCHER #34-18 SW SE 18-159-102 F# 8316 SOW: PNA CUM-O: 36228 CUM-W: 182884 COMP: 04-24-1981

NO. OF WELLS IN POOL: 1

POOL TOTAL:	0	0	0	0	0	0	0	0	0	0	0	0	0
POOL TOTAL:	0	0	0	0	0	0	0	0	0	0	0	0	0
MCF TOTAL:	0	0	0	0	0	0	0	0	0	0	0	0	0

HANSON-DUPEROW WILLIAMS COUNTY (API:105)

 PETRO-HUNT, L.L.C.

HANSEN #5D-3-1 SW SE 05-159-096 F# 14864 SOW: PNA CUM-O: 3015 CUM-W: 21967 COMP: 09-12-1998

R&LU: 208 60 11 0 0 0 0 109 25 7 1 0 0 0 0 0 0 0 0 0 0 0 0 0 0 176

SPACING: S2 1118 0 0 2145 7 0 0 0 0 0 0 0 0 0 0 0 0 0 0 0 0 0 0 0 3270

NO. OF WELLS IN POOL: 1

POOL TOTAL:	60	0	0	109	7	0	0	0	0	0	0	0	176
POOL TOTAL:	1118	0	0	2145	7	0	0	0	0	0	0	0	3270
MCF TOTAL:	0	0	0	0	0	0	0	0	0	0	0	0	0

HARAM-MADISON BOTTINEAU COUNTY (API:009)

 CITATION OIL & GAS CORP.

HAAKENSTAD 11-21 #2 NW NW 21-163-077 F# 12368 SOW: P CUM-O: 99733 CUM-W: 2135030 COMP: 03-15-1988

R&LU: 5575 447 31 401 29 469 31 442 30 493 31 482 30 509 31 491 30 387 25 558 31 474 30 478 31 5631

SPACING: NWNW 19698 18219 19865 18648 19956 19611 21813 19991 16898 20698 19893 20475 235765

GAS IN MCF: 217 203 217 210 248 240 248 248 240 248 240 248 2807

HAAKENSTAD 12-21 #5 SW NW 21-163-077 F# 13136 SOW: TA CUM-O: 13521 CUM-W: 316031 COMP: 03-29-1991

HAAKENSTAD 14-16 #4 SW SW 16-163-077 F# 12465 SOW: TA CUM-O: 82973 CUM-W: 2362929 COMP: 07-23-1988

HAAKENSTAD 21-21 #3 NE NW 21-163-077 F# 13138 SOW: TA CUM-O: 98 CUM-W: 13655 COMP: 04-07-1991

HAAKENSTAD 22-21 #1 SE NW 21-163-077 F# 12247 SOW: P CUM-O: 83532 CUM-W: 2680643 COMP: 10-23-1987

HEARONEMUS 24-21 #2 SE SW 21-163-077 F# 12367 SOW: P CUM-O: 78783 CUM-W: 1492878 COMP: 03-22-1988

R&LU: 3209 280 31 250 29 278 31 246 30 240 30 303 30 304 31 307 31 298 30 270 31 206 30 224 31 3206

SPACING: SESW 10587 10079 11060 10420 10652 11270 11666 11656 11262 11362 10649 11057 131720

GAS IN MCF: 155 145 155 150 186 180 93 186 180 186 180 186 1982

MADSEN-JOHNSON 21-28 #5 NE NW 28-163-077 F# 12466 SOW: P CUM-O: 88866 CUM-W: 3498046 COMP: 07-21-1988

R&LU: 5545 488 31 436 29 339 21 474 30 482 31 471 30 507 31 486 31 446 30 478 31 459 30 483 31 5549

SPACING: NENW 28597 26010 18431 26420 27308 26057 42660 26364 25516 26424 25048 26351 325186

GAS IN MCF: 123 115 101 120 139 135 123 139 135 139 135 139 1543

MADSEN-JOHNSON 31-28 #4 NW NE 28-163-077 F# 13026 SOW: TA CUM-O: 56639 CUM-W: 2828937 COMP: 11-16-1990

MADSEN-JOHNSON 32-28 #3 SW NE 28-163-077 F# 12390 SOW: P CUM-O: 106671 CUM-W: 5518368 COMP: 05-01-1988

R&LU: 6061 550 31 490 29 531 31 503 30 513 31 501 30 478 31 486 31 506 30 508 31 488 30 514 31 6068

SPACING: SWNE 40964 37884 43469 41495 42824 41193 26740 42381 40970 42377 40023 42070 482390

GAS IN MCF: 125 117 147 120 140 135 125 140 135 140 135 140 1599

OPERATOR-LEASE	JAN	FEB	MAR	APR	MAY	JUN	JUL	AUG	SEP	OCT	NOV	DEC	YR.CUM
MADSEN-JOHNSON 33-21 #1				NW SE 21-163-077	F# 12252	SOW: P	CUM-O: 161158	CUM-W: 1909737	COMP: 10-30-1987				
R&LU: 6289	492 31	489 29	547 31	550 30	560 31	502 29	551 31	562 31	539 30	556 31	543 30	596 31	6487
SPACING: NWSE	14301	13799	15190	13735	14600	13425	14874	14621	14134	14413	13858	14350	171300
GAS IN MCF:	217	203	217	210	248	240	248	248	240	248	240	248	2807
MADSEN-JOHNSON 34-21 #2				SW SE 21-163-077	F# 12380	SOW: TA	CUM-O: 77421	CUM-W: 2494700	COMP: 04-18-1988				
MOEN TRUST 42-21 #3				SE NE 21-163-077	F# 12382	SOW: P	CUM-O: 162699	CUM-W: 4052714	COMP: 04-30-1988				
R&LU: 7862	648 31	631 29	636 31	664 30	674 31	632 30	676 31	630 31	638 30	682 31	656 30	648 31	7815
SPACING: SENE	28660	27140	29772	29614	28483	27482	28942	26739	27002	27911	27550	28423	337718
GAS IN MCF:	123	115	123	120	155	150	155	155	180	155	150	155	1736
MOEN TRUST 43-21 #2				NE SE 21-163-077	F# 12353	SOW: P	CUM-O: 130175	CUM-W: 6648825	COMP: 03-12-1988				
R&LU: 7546	648 31	602 29	608 31	635 30	643 31	603 30	646 31	602 31	609 30	653 31	627 30	679 31	7555
SPACING: NESE	70414	65250	64209	63653	68121	62860	66202	63369	62840	68259	66031	68124	789332
GAS IN MCF:	125	117	125	120	155	150	155	155	180	155	150	155	1742
TREND HEARONEMUS 23-21 #1				NE SW 21-163-077	F# 11962	SOW: TA	CUM-O: 123424	CUM-W: 2588925	COMP: 03-28-1986				
TREND SIVERTSON 14-27 #1				SW SW 27-163-077	F# 11531	SOW: TA	CUM-O: 73806	CUM-W: 2387029	COMP: 06-12-1985				
TREND SKAADEN 43-28 #1				NE SE 28-163-077	F# 11448	SOW: PNA	CUM-O: 107386	CUM-W: 4921933	COMP: 04-12-1985				
PATRICK PETROLEUM CO.													

SIVERTSON #1-20				SE NE 20-163-077	F# 12575	SOW: PNA	CUM-O: 855	CUM-W: 9349	COMP: 03-04-1989				
NO. OF WELLS IN POOL: 17													
POOL TOTAL:	3553	3299	3408	3514	3605	3494	3671	3564	3423	3705	3453	3622	42311
POOL TOTAL:	213221	198381	201996	203985	211944	201898	212897	205121	198622	211444	203052	210850	2473411
MCF TOTAL:	1085	1015	1085	1050	1271	1230	1147	1271	1290	1271	1230	1271	14216

HARDING-MADISON

MCKENZIE COUNTY (API:053)

BURLINGTON RESOURCES OIL & GAS COMPANY LP

BRESE #22-32H				SE NW 32-151-104	F# 13681	SOW: P	CUM-O: 70180	CUM-W: 101824	COMP: 09-25-1994				
R&LU: 5437	510 31	469 29	490 31	461 30	468 31	464 30	457 31	454 31	424 30	432 28	411 29	418 31	5458
SPACING: NW#	994	924	963	954	949	976	992	989	906	987	922	964	11520
GAS IN MCF:	510	469	490	462	467	465	457	454	424	432	411	418	5459
DANIELSON #32-32				SW NE 32-151-104	F# 13771	SOW: P	CUM-O: 115518	CUM-W: 84635	COMP: 06-26-1995				
R&LU: 8228	932 31	805 29	786 31	714 30	656 31	697 30	637 31	682 31	630 30	645 31	649 30	625 31	8458
SPACING: NE	1538	1455	1484	1478	1463	1520	1488	1540	1464	1439	1486	1458	17813
GAS IN MCF:	500	431	421	383	352	374	341	365	338	346	348	335	4534

CITATION OIL & GAS CORP.

MILLER #23-6				NE SE 06-150-104	F# 13509	SOW: P	CUM-O: 73604	CUM-W: 194958	COMP: 05-30-1993				
R&LU: 6324	573 31	528 29	565 31	538 30	549 31	521 30	541 31	457 29	571 30	520 30	490 24	540 31	6393
SPACING: SE	1710	1586	1697	1676	1747	1701	1701	1529	2128	1748	1591	1712	20526
GAS IN MCF:	558	522	186	180	558	540	558	520	540	558	459	558	5737

INTOIL, INC.

ANDREWS #1-5				NW NE 05-150-104	F# 13576	SOW: P	CUM-O: 81600	CUM-W: 92579	COMP: 11-29-1993				
R&LU: 5896	490 31	446 29	488 31	519 30	400 31	429 30	437 28	440 31	639 30	592 31	529 27	579 29	5988
SPACING: NE	693	613	647	565	807	633	608	464	1499	977	896	962	9364
GAS IN MCF:	528	501	539	500	522	520	547	502	604	526	461	472	6222

BUXBAUM #1-6				NE NE 06-150-104	F# 13431	SOW: P	CUM-O: 213640	CUM-W: 199140	COMP: 12-15-1992				
R&LU: 24758	3124 31	2788 29	2570 31	2200 30	2159 31	1848 27	1921 31	1718 31	1615 26	1594 28	1563 28	1576 31	24676
SPACING: NE	3026	2868	2847	2473	2496	2141	2452	2327	2006	2298	2147	2400	29481
GAS IN MCF:	2344	2016	2197	1957	1935	1639	2314	1818	1867	1503	1355	1697	22642

DANIELSON #1-32				SW SW 32-151-104	F# 11713	SOW: P	CUM-O: 360117	CUM-W: 1019067	COMP: 12-19-1985				
R&LU: 11620	1054 31	971 29	1028 31	1143 30	984 31	960 30	970 31	974 31	933 30	976 31	918 30	942 31	11853
SPACING: SW*	1396	1926	1944	3738	4461	3250	4168	3936	3976	3940	3952	4675	41362
GAS IN MCF:	2260	2142	2474	2302	2091	2053	2327	2044	1892	1603	1389	1513	24090

DANIELSON #2-32				SW SW 32-151-104	F# 13708	SOW: P	CUM-O: 136950	CUM-W: 16798	COMP: 09-14-1996				
R&LU: 18249	1308 31	1431 25	1864 29	1736 30	1276 25	1714 30	1423 31	1526 31	1416 30	1482 31	1405 30	1450 31	18031
SPACING: SW*	0	18	325	1241	1103	682	904	947	898	456	954	378	7906
GAS IN MCF:	1493	1158	1403	1388	1103	1564	1653	993	2070	1182	898	976	15881

OPERATOR-LEASE	JAN	FEB	MAR	APR	MAY	JUN	JUL	AUG	SEP	OCT	NOV	DEC	YR.CUM
DANIELSON #3-32													
R&LU: 16526	1342 31	1297 29	1268 31	1178 30	1198 31	1232 30	1289 31	1745 31	1686 30	1565 31	1490 30	1404 31	16694
SPACING: SE	1079	1093	970	816	874	916	937	1472	1264	1139	983	1027	12570
GAS IN MCF:	1306	1028	976	1042	1036	994	1218	1259	1210	1418	1296	1302	14085
FLYNN #31-33													
R&LU: 2502	224 31	243 29	229 31	135 26	290 31	216 26	184 18	236 31	183 30	195 31	169 29	176 31	2480
SPACING: NE	1256	1100	1116	619	1315	1021	853	1087	935	1021	871	880	12074
GAS IN MCF:	310	290	310	260	310	260	180	310	300	310	290	310	3440
KARST #1-5X													
R&LU: 17983	1543 31	1298 29	1609 31	1265 30	1663 29	1252 30	1547 31	1739 31	1602 30	1561 31	1448 30	1482 31	18009
SPACING: NW	1106	787	1211	1084	1494	993	1584	1539	1381	1364	1191	1350	15084
GAS IN MCF:	1831	1309	1732	1783	1380	1647	1896	2080	2126	1617	1259	1461	20121
KLEIN #23-33													
R&LU: 2140	170 24	150 29	173 31	162 30	169 31	164 30	169 29	174 31	177 30	180 31	166 30	166 30	2020
SPACING: SW	340	372	359	351	379	353	335	334	333	338	232	311	4037
GAS IN MCF:	288	348	372	360	372	360	348	372	360	372	360	360	4272
WEST #1-31													
R&LU: 5625	207 8	650 29	562 31	528 30	509 31	480 30	476 31	466 31	456 30	462 31	434 29	445 31	5675
SPACING: SE	555	1738	1607	1461	1435	1342	1337	1331	1321	1321	1330	1268	16046
GAS IN MCF:	90	328	350	339	350	339	350	350	339	350	328	350	3863

TENNECO OIL CO.

MARY ARTZ #1-5-2A													
NO. OF WELLS IN POOL: 13													
POOL TOTAL:	11477	11076	11632	10579	10321	9977	10051	10611	10332	10204	9672	9803	125735
POOL TOTAL:	13693	14480	15170	16456	18523	15528	17359	17495	18111	17028	16555	17385	197783
MCF TOTAL:	12018	10542	11450	10956	10476	10755	12189	11067	12070	10217	8854	9752	130346

HARDING-RED RIVER MCKENZIE COUNTY (API:053)

INTOIL, INC.

DANIELSON #2-32													
KARST #1-5													
NO. OF WELLS IN POOL: 2													
POOL TOTAL:	0	0	0	0	0	0	0	0	0	0	0	0	0
POOL TOTAL:	0	0	0	0	0	0	0	0	0	0	0	0	0
MCF TOTAL:	0	0	0	0	0	0	0	0	0	0	0	0	0

HARDING-SILURIAN MCKENZIE COUNTY (API:053)

INTOIL, INC.

DANIELSON #2-32													
NO. OF WELLS IN POOL: 1													
POOL TOTAL:	0	0	0	0	0	0	0	0	0	0	0	0	0
POOL TOTAL:	0	0	0	0	0	0	0	0	0	0	0	0	0
MCF TOTAL:	0	0	0	0	0	0	0	0	0	0	0	0	0

HARDSCRABBLE-BIRDBEAR WILLIAMS COUNTY (API:105)

ELAND ENERGY, INC.

HABERMEYER 33-13 #1													
R&LU: 1626	65 31	256 29	121 31	144 30	136 31	134 30	133 31	131 29	85 30	174 31	130 30	140 30	1649
SPACING: SE	310	186	139	162	0	177	163	173	109	100	67	183	1769
GAS IN MCF:	96	82	107	81	80	64	64	62	52	64	55	55	862

NANCE PETROLEUM CORP.

SKURDAL #3-24													
RYAN EXPLORATION, INC.													

OPERATOR-LEASE	JAN	FEB	MAR	APR	MAY	JUN	JUL	AUG	SEP	OCT	NOV	DEC	YR.CUM
PATCH FEDERAL #1				SE SE 14-153-102	F# 11219	SOW: P	CUM-O: 30300	CUM-W: 51277	COMP: 05-09-1993				
R&LU: 3156	182 15	307 25	323 31	271 30	239 24	284 30	281 31	266 31	267 30	271 31	242 22	351 30	3284
SPACING: SE	331	504	506	463	435	464	499	478	473	457	411	500	5521
GAS IN MCF:	83	146	199	180	152	114	139	113	131	126	112	180	1675
TOFTE FEDERAL #1				S2 NE 23-153-102	F# 11459	SOW: PNA	CUM-O: 45065	CUM-W: 101615	COMP: 08-05-1985				
NO. OF WELLS IN POOL: 4													
POOL TOTAL:	247	563	444	415	375	418	414	397	352	445	372	491	4933
POOL TOTAL:	641	690	645	625	435	641	662	651	582	557	478	683	7290
MCF TOTAL:	179	228	306	261	232	178	203	175	183	190	167	235	2537

HARDSCRABBLE-DUPEROW WILLIAMS COUNTY (API:105)

 ELAND ENERGY, INC.

HABERMEYER 33-13 #1				NW SE 13-153-102	F# 11578	SOW: P	CUM-O: 114543	CUM-W: 75159	COMP: 12-17-1985				
R&LU: 4880	194 31	388 29	667 31	431 30	408 31	401 30	400 31	392 29	256 30	521 31	389 30	419 30	4866
SPACING: SE	678	406	303	354	0	388	357	379	239	239	400	399	4142
GAS IN MCF:	209	179	237	177	176	140	142	137	115	141	116	122	1891

NANCE PETROLEUM CORP.

ERICKSON #4-25				NE NE 25-153-102	F# 11678	SOW: P	CUM-O: 399676	CUM-W: 185261	COMP: 10-31-1985				
R&LU: 8388	780 31	134 19	973 31	724 21	1183 31	919 30	769 31	854 27	732 30	507 26	296 22	408 31	8279
SPACING: NE	837	394	1088	666	959	1031	940	781	991	713	624	495	9519
GAS IN MCF:	1855	511	1545	1540	3055	2502	2107	2200	2046	1442	978	1231	21012

PEDERSON #5-24				NW SW 24-153-102	F# 11137	SOW: P	CUM-O: 649777	CUM-W: 9899	COMP: 06-25-1985				
R&LU: 19741	1895 31	1774 29	1873 31	1614 28	2028 31	1784 29	1911 31	1827 31	1734 30	1781 31	707 10	620 18	19548
SPACING: SW	195	178	173	146	175	155	151	149	144	141	83	37	1727
GAS IN MCF:	3198	3054	3356	2962	3641	3225	3406	3209	3086	3207	1483	1256	35083

SKURDAL #3-24				NE SE 24-153-102	F# 11136	SOW: P	CUM-O: 27872	CUM-W: 28210	COMP: 12-22-1994				
R&LU: 2876	310 31	256 26	342 29	303 30	302 31	237 20	294 23	283 31	235 20	277 31	79 9	0 0	2918
SPACING: SE	11	48	176	124	93	54	146	112	257	167	59	0	1247
GAS IN MCF:	518	483	579	629	607	523	465	514	426	557	188	67	5556

RYAN EXPLORATION, INC.

PATCH FEDERAL #1				SE SE 14-153-102	F# 11219	SOW: P	CUM-O: 102993	CUM-W: 130461	COMP: 07-30-1985				
R&LU: 4077	242 15	405 25	429 31	359 30	317 24	377 30	372 31	352 31	354 30	358 31	321 22	298 30	4184
SPACING: SE	438	668	670	613	576	615	661	633	627	605	544	500	7150
GAS IN MCF:	100	177	244	220	185	127	164	129	155	147	135	181	1964

NO. OF WELLS IN POOL: 5													
POOL TOTAL:	3421	2957	4284	3431	4238	3718	3746	3708	3311	3444	1792	1745	39795
POOL TOTAL:	2159	1694	2410	1903	1803	2243	2255	2054	2258	1865	1710	1431	23785
MCF TOTAL:	5880	4404	5961	5528	7664	6517	6284	6189	5828	5494	2900	2857	65506

HARDSCRABBLE-MADISON MCKENZIE COUNTY (API:053)

 RONALD M. SANNES

TENNECO STATE #1-25				NE SE 25-153-102	F# 11473	SOW: P	CUM-O: 21305	CUM-W: 74202	COMP: 03-05-1987				
R&LU: 1475	0 0	148 11	209 19	225 21	206 21	135 17	161 20	188 23	125 15	2 3	0 0	5 1	1404
SPACING: SE	0	436	838	976	885	770	869	907	590	50	0	21	6342

NO. OF WELLS IN COUNTY: 1													
COUNTY TOTAL:	0	148	209	225	206	135	161	188	125	2	0	5	1404
COUNTY TOTAL:	0	436	838	976	885	770	869	907	590	50	0	21	6342
MCF TOTAL:	0	0	0	0	0	0	0	0	0	0	0	0	0

NANCE PETROLEUM CORP. WILLIAMS COUNTY (API:105)

SCHMIDT #2-25				NE NW 25-153-102	F# 11679	SOW: TA	CUM-O: 76370	CUM-W: 62547	COMP: 01-07-1986				
SKURDAL #2-24				NE NW 24-153-102	F# 10681	SOW: SI	CUM-O: 225894	CUM-W: 134583	COMP: 07-17-1984				
SKURDAL #3-24				NE SE 24-153-102	F# 11136	SOW: PNA	CUM-O: 113597	CUM-W: 78123	COMP: 03-11-1985				
SKURDAL #4-24				SW NE 24-153-102	F# 11135	SOW: P	CUM-O: 180694	CUM-W: 99283	COMP: 06-12-1985				
R&LU: 6552	465 31	357 22	710 31	608 30	611 31	468 30	548 31	573 31	528 30	548 31	518 22	593 31	6527
SPACING: NE	237	218	474	397	380	242	298	341	257	319	218	277	3658
GAS IN MCF:	380	310	612	789	815	571	492	505	960	484	441	485	6844

OPERATOR-LEASE	JAN	FEB	MAR	APR	MAY	JUN	JUL	AUG	SEP	OCT	NOV	DEC	YR.CUM
----------------	-----	-----	-----	-----	-----	-----	-----	-----	-----	-----	-----	-----	--------

RYAN EXPLORATION, INC.

TOFTE FEDERAL #1 S2 NE 23-153-102 F# 11459 SOW: P CUM-O: 37526 CUM-W: 90711 COMP: 09-16-1985
 R&LU: 3854 17 11 67 4 59 4 410 14 721 31 473 30 427 31 417 31 385 30 381 31 383 30 349 30 4089
 SPACING: NE 243 187 107 1091 2812 1752 1689 1474 1410 1365 1236 1185 14551
 GAS IN MCF: 0 0 0 210 465 450 465 465 450 465 450 450 3870

NO. OF WELLS IN COUNTY: 5

COUNTY TOTAL:	482	424	769	1018	1332	941	975	990	913	929	901	942	10616
COUNTY TOTAL:	480	405	581	1488	3192	1994	1987	1815	1667	1684	1454	1462	18209
MCF TOTAL:	380	310	612	999	1280	1021	957	970	1410	949	891	935	10714

NO. OF WELLS IN POOL: 6

POOL TOTAL:	482	572	978	1243	1538	1076	1136	1178	1038	931	901	947	12020
POOL TOTAL:	480	841	1419	2464	4077	2764	2856	2722	2257	1734	1454	1483	24551
MCF TOTAL:	380	310	612	999	1280	1021	957	970	1410	949	891	935	10714

HARDSCRABBLE-RED RIVER

WILLIAMS COUNTY (API:105)

NANCE PETROLEUM CORP.

SKURDAL #6-24 SW SE 24-153-102 F# 13428 SOW: P CUM-O: 355159 CUM-W: 14816 COMP: 04-15-1994
 R&LU: 36543 2940 29 2823 26 3199 30 1987 22 3597 31 3142 30 3063 31 3427 27 3428 30 3153 26 2877 22 2693 26 36329
 SPACING: S2 314 484 521 220 586 368 451 534 557 432 399 373 5239
 GAS IN MCF: 4028 3466 3986 1723 3770 3593 4046 3445 3735 2642 2958 2840 40232

PANTERRA PETROLEUM

SKURDAL #1-24 NE SE 24-153-102 F# 9342 SOW: PNA CUM-O: 383679 CUM-W: 139744 COMP: 07-08-1982

NO. OF WELLS IN POOL: 2

POOL TOTAL:	2940	2823	3199	1987	3597	3142	3063	3427	3428	3153	2877	2693	36329
POOL TOTAL:	314	484	521	220	586	368	451	534	557	432	399	373	5239
MCF TOTAL:	4028	3466	3986	1723	3770	3593	4046	3445	3735	2642	2958	2840	40232

HARDSCRABBLE-STONEWALL

WILLIAMS COUNTY (API:105)

NANCE PETROLEUM CORP.

SKURDAL #3-24 NE SE 24-153-102 F# 11136 SOW: DRY CUM-O: 370 CUM-W: 72 COMP: 03-11-1985

SKURDAL #6-24 SW SE 24-153-102 F# 13428 SOW: P CUM-O: 47163 CUM-W: 1307 COMP: 10-28-1997

R&LU: 10290 829 29 796 26 902 30 560 22 1015 31 886 30 864 31 950 26 967 30 889 26 811 22 760 26 10229
 SPACING: S2 0 0 0 0 0 0 0 0 0 0 0 0 0
 GAS IN MCF: 1219 1052 1211 549 1152 1099 1230 1031 1140 820 900 876 12279

NO. OF WELLS IN POOL: 2

POOL TOTAL:	829	796	902	560	1015	886	864	950	967	889	811	760	10229
POOL TOTAL:	0	0	0	0	0	0	0	0	0	0	0	0	0
MCF TOTAL:	1219	1052	1211	549	1152	1099	1230	1031	1140	820	900	876	12279

HARTLAND-MADISON

WARD COUNTY (API:101)

EARL SCHWARTZ

RUDIE #1 SW NE 19-157-084 F# 8578 SOW: SI CUM-O: 33026 CUM-W: 150313 COMP: 07-08-1981

TURTLE MOUNTAIN GAS & OIL, INC.

RUDIE W.W.D. #2 NE NW 19-157-084 F# 8790 SOW: PNA CUM-O: 126 CUM-W: 3316 COMP: 08-17-1981

NO. OF WELLS IN POOL: 2

POOL TOTAL:	0	0	0	0	0	0	0	0	0	0	0	0	0
POOL TOTAL:	0	0	0	0	0	0	0	0	0	0	0	0	0
MCF TOTAL:	0	0	0	0	0	0	0	0	0	0	0	0	0

HAWKEYE-MADISON

MCKENZIE COUNTY (API:053)

AMERADA HESS CORP.

OPERATOR-LEASE -----	JAN ---	FEB ---	MAR ---	APR ---	MAY ---	JUN ---	JUL ---	AUG ---	SEP ---	OCT ---	NOV ---	DEC ---	YR.CUM -----	
HAWKEYE MADISON UNIT #####														
HAWKEYE-MADISON UNIT #B-616 R&LU: 4503 SPACING: U GAS IN MCF:	231 29 1530 411	217 29 1510 443	80 14 788 272	14 1522 1010	24 2422 1454	31 1280 717	28 1860 717	462 31 1702 621	456 28 1937 735	388310 494 30 1937 735	CUM-O: CUM-W:	388310 597407 415 31 1647 589	597407 345 27 1647 589	COMP: 02-08-1966 423 31 20311 8351
HAWKEYE-MADISON UNIT #C-617														
HAWKEYE-MADISON UNIT #D-608														
HAWKEYE-MADISON UNIT #D-610														
HAWKEYE-MADISON UNIT #D-614														
HAWKEYE-MADISON UNIT #D-616														
HAWKEYE-MADISON UNIT #D-618														
HAWKEYE-MADISON UNIT #D-620														
HAWKEYE-MADISON UNIT #E-607														
HAWKEYE-MADISON UNIT #E-609														
HAWKEYE-MADISON UNIT #E-611														
HAWKEYE-MADISON UNIT #E-613 HR R&LU: 5321 SPACING: U GAS IN MCF:	661 31 10125 5966	494 29 10211 6431	418 23 6836 3753	23 8416 4649	26 13410 5918	28 17095 7197	30 9693 5950	287 31 9593 5912	250 31 9077 4381	205393 337 30 9077 4999	CUM-O: CUM-W:	205393 199451 263 31 8256 5439	199451 236 27 8256 5439	COMP: 01-27-1957 180 19 116880 63559
HAWKEYE-MADISON UNIT #E-615														
HAWKEYE-MADISON UNIT #E-617														
HAWKEYE-MADISON UNIT #E-619														
HAWKEYE-MADISON UNIT #E-620HR														
HAWKEYE-MADISON UNIT #E-621														
HAWKEYE-MADISON UNIT #F-604														
HAWKEYE-MADISON UNIT #F-606														
HAWKEYE-MADISON UNIT #F-608														
HAWKEYE-MADISON UNIT #F-610														
HAWKEYE-MADISON UNIT #F-612														
HAWKEYE-MADISON UNIT #F-612X R&LU: 8490 SPACING: U GAS IN MCF:	711 31 4970 976	693 29 4728 888	454 23 3886 595	23 4055 818	26 4691 934	28 4593 1137	30 5056 1153	783 31 5047 1021	736 29 5946 1021	204330 818 30 5946 1009	CUM-O: CUM-W:	204330 1098385 852 31 3006 670	1098385 470 18 3006 670	COMP: 01-13-1988 835 31 57204 11114
HAWKEYE-MADISON UNIT #F-614 R&LU: 4455 SPACING: U GAS IN MCF:	366 31 3131 567	340 29 2937 493	193 23 2265 271	23 2701 354	26 2755 387	23 2387 694	23 3879 783	472 31 3853 824	476 31 4084 3820	1095177 421 30 4084 2448	CUM-O: CUM-W:	1095177 1244549 409 31 3145 651	1244549 336 27 3145 651	COMP: 11-15-1956 390 29 37990 11844
HAWKEYE-MADISON UNIT #F-616														
HAWKEYE-MADISON UNIT #F-618 HR R&LU: 7644 SPACING: U GAS IN MCF:	254 29 1911 516	253 29 1951 525	7 1 78 22	1 0 0	17 927 538	1082 30 1498 2029	30 1515 2036	964 31 1316 1963	1098 31 1333 1609	731001 974 30 1333 1592	CUM-O: CUM-W:	731001 813 27 1137 1283	651938 813 27 1444 1301	COMP: 12-04-1957 1022 31 14509 13414
HAWKEYE-MADISON UNIT #F-622														
HAWKEYE-MADISON UNIT #G-601 R&LU: 14 SPACING: U	0 0 0	0 0 0	0 0 0	0 0 0	12 1 4	0 0 0	0 0 0	0 0 0	0 0 0	0 0 0	0 0 0	0 0 0	12 4	
HAWKEYE-MADISON UNIT #G-603 R&LU: 9037 SPACING: U GAS IN MCF:	713 31 2052 610	704 29 1880 593	654 31 2604 547	31 2564 827	30 2818 853	31 1826 798	30 1964 1200	571 30 2580 1307	735 31 2948 1182	352753 803 30 2948 1119	CUM-O: CUM-W:	352753 426699 874 31 2532 1110	426699 746 27 2532 1110	COMP: 10-16-1956 841 31 29774 11336

OPERATOR-LEASE	JAN	FEB	MAR	APR	MAY	JUN	JUL	AUG	SEP	OCT	NOV	DEC	YR.CUM												
HAWKEYE-MADISON UNIT #G-607				SE SW 20-152-095		F# 1316	SOW: PNA	CUM-O: 163325		CUM-W: 201740		COMP: 02-13-1959													
HAWKEYE-MADISON UNIT #G-609				SE NW 20-152-095		F# 1143	SOW: TA	CUM-O: 287174		CUM-W: 184971		COMP: 06-20-1956													
HAWKEYE-MADISON UNIT #G-611				SE SW 17-152-095		F# 1181	SOW: SI	CUM-O: 271214		CUM-W: 308263		COMP: 07-19-1956													
HAWKEYE-MADISON UNIT #G-613 HR				SE NW 17-152-095		F# 1361	SOW: P	CUM-O: 460293		CUM-W: 922315		COMP: 07-09-1959													
R&LU: 30570	2717	31	1361	16	1262	23	1503	26	799	11	4539	30	4602	31	3438	31	2033	21	2979	31	2493	27	2938	31	30664
SPACING: U	18939		9412		11047		12955		6093		12947		17104		15177		10280		15995		13983		17777		161709
GAS IN MCF:	2994		1515		1689		2143		1032		6059		6340		4652		2092		4171		4317		4217		41221

HAWKEYE-MADISON UNIT #G-615				SE SW 08-152-095		F# 1568	SOW: PNA	CUM-O: 817622		CUM-W: 157211		COMP: 10-23-1958	
HAWKEYE-MADISON UNIT #G-617				SE NW 08-152-095		F# 1555	SOW: SI	CUM-O: 301836		CUM-W: 58120		COMP: 12-01-1958	
HAWKEYE-MADISON UNIT #G-619				SE SW 05-152-095		F# 1862	SOW: PNA	CUM-O: 458063		CUM-W: 159934		COMP: 07-20-1958	
HAWKEYE-MADISON UNIT #H-608				NW SE 20-152-095		F# 1285	SOW: TA	CUM-O: 151280		CUM-W: 54470		COMP: 11-16-1956	
HAWKEYE-MADISON UNIT #H-610				NW NE 20-152-095		F# 1242	SOW: SI	CUM-O: 87404		CUM-W: 47281		COMP: 11-01-1956	
HAWKEYE-MADISON UNIT #H-612				NW SE 17-152-095		F# 1200	SOW: PNA	CUM-O: 233079		CUM-W: 86586		COMP: 08-19-1956	
HAWKEYE-MADISON UNIT #H-614				NW NE 17-152-095		F# 1488	SOW: PNA	CUM-O: 184284		CUM-W: 148155		COMP: 08-22-1957	
HAWKEYE-MADISON UNIT #H-616				NW SE 08-152-095		F# 1558	SOW: PNA	CUM-O: 566910		CUM-W: 266380		COMP: 01-02-1959	
HAWKEYE-MADISON UNIT #H-618				NW NE 08-152-095		F# 1557	SOW: TA	CUM-O: 89545		CUM-W: 27440		COMP: 11-05-1957	
HAWKEYE-MADISON UNIT #I-603				SE SE 29-152-095		F# 1330	SOW: PNA	CUM-O: 93478		CUM-W: 29261		COMP: 01-30-1957	
HAWKEYE-MADISON UNIT #I-609				SE NE 20-152-095		F# 1433	SOW: PNA	CUM-O: 288539		CUM-W: 745727		COMP: 06-09-1957	
HAWKEYE-MADISON UNIT #I-611				SE SE 17-152-095		F# 1331	SOW: TA	CUM-O: 54485		CUM-W: 35538		COMP: 01-20-1957	
HAWKEYE-MADISON UNIT #I-613				SE NE 17-152-095		F# 1241	SOW: PNA	CUM-O: 252758		CUM-W: 202416		COMP: 10-07-1956	
HAWKEYE-MADISON UNIT #I-615				SE SE 08-152-095		F# 1310	SOW: TA	CUM-O: 133406		CUM-W: 106853		COMP: 12-11-1956	
HAWKEYE-MADISON UNIT #I-617				SE NE 08-152-095		F# 1419	SOW: TA	CUM-O: 166244		CUM-W: 79949		COMP: 06-24-1957	
HAWKEYE-MADISON UNIT #I-619				SE SE 05-152-095		F# 1474	SOW: SI	CUM-O: 42899		CUM-W: 18191		COMP: 07-22-1957	
HAWKEYE-MADISON UNIT #J-614				NW NW 16-152-095		F# 1277	SOW: PNA	CUM-O: 102370		CUM-W: 131238		COMP: 11-10-1956	
HAWKEYE-MADISON UNIT #J-616				NW SW 09-152-095		F# 1362	SOW: PNA	CUM-O: 63904		CUM-W: 67192		COMP: 02-26-1957	
HAWKEYE-MADISON UNIT #J-620				NW SW 04-152-095		F# 1638	SOW: PNA	CUM-O: 9164		CUM-W: 5581		COMP: 01-12-1958	

NO. OF WELLS IN UNIT: 52													
UNIT TOTAL:	5653	4062	3068	3681	4025	9410	8141	7189	5880	6731	5439	6629	69908
UNIT TOTAL:	42658	32629	27504	32213	33120	41626	41071	39268	35605	39945	33706	39036	438381
MCF TOTAL:	12040	10888	7149	9801	11116	18631	18179	16300	14756	16121	14059	11799	160839

NO. OF WELLS IN POOL: 52													
POOL TOTAL:	5653	4062	3068	3681	4025	9410	8141	7189	5880	6731	5439	6629	69908
POOL TOTAL:	42658	32629	27504	32213	33120	41626	41071	39268	35605	39945	33706	39036	438381
MCF TOTAL:	12040	10888	7149	9801	11116	18631	18179	16300	14756	16121	14059	11799	160839

HAWKEYE-RED RIVER MCKENZIE COUNTY (API:053)

 AMERADA HESS CORP.

SWENSON #20-22				SE NW 20-152-095		F# 11110	SOW: F	CUM-O: 229631		CUM-W: 19697		COMP: 01-12-1985													
R&LU: 13232	1183	29	1146	29	1146	27	1146	28	1135	28	1095	25	1016	27	981	26	1175	30	1125	28	969	25	1205	28	13322
SPACING: GN2	46		72		104		78		64		76		82		49		54		12		29		58		724
GAS IN MCF:	13396		15560		14026		14150		14544		13623		14318		13787		15637		13805		12648		14871		170365
NO. OF WELLS IN POOL: 1																									
POOL TOTAL:	1183		1146		1146		1146		1135		1095		1016		981		1175		1125		969		1205		13322
POOL TOTAL:	46		72		104		78		64		76		82		49		54		12		29		58		724
MCF TOTAL:	13396		15560		14026		14150		14544		13623		14318		13787		15637		13805		12648		14871		170365

HAY CREEK-DUPEROW MCKENZIE COUNTY (API:053)

 PROSPECTIVE INVESTMENT & TRADING CO., LTD.

OPERATOR-LEASE	JAN	FEB	MAR	APR	MAY	JUN	JUL	AUG	SEP	OCT	NOV	DEC	YR.CUM
B. LANGWALD #1													
R&LU: 8312	849 31	766 29	732 30	754 26	606 24	609 15	867 31	697 31	717 28	689 31	566 25	604 31	8456
SPACING: SW	116	133	96	178	104	88	156	157	103	144	78	172	1525
GAS IN MCF:	684	718	756	681	555	432	465	780	586	568	439	627	7291

WYOMING RESOURCES CORP.

YELLOWSTONE #1													
R&LU: 6448	623 30	580 29	449 24	656 22	455 25	671 29	578 31	532 31	516 30	498 22	540 30	527 31	6625
SPACING: NW	942	907	706	992	705	1037	963	728	753	647	831	910	10121
GAS IN MCF:	396	387	346	382	340	474	454	442	448	298	333	317	4617
NO. OF WELLS IN POOL: 2													
POOL TOTAL:	1472	1346	1181	1410	1061	1280	1445	1229	1233	1187	1106	1131	15081
POOL TOTAL:	1058	1040	802	1170	809	1125	1119	885	856	791	909	1082	11646
MCF TOTAL:	1080	1105	1102	1063	895	906	919	1222	1034	866	772	944	11908

HAY CREEK-RED RIVER MCKENZIE COUNTY (API:053)

PROSPECTIVE INVESTMENT & TRADING CO., LTD.

B. LANGWALD #1													
NO. OF WELLS IN POOL: 1													
POOL TOTAL:	0	0	0	0	0	0	0	0	0	0	0	0	0
POOL TOTAL:	0	0	0	0	0	0	0	0	0	0	0	0	0
MCF TOTAL:	0	0	0	0	0	0	0	0	0	0	0	0	0

HAY DRAW-BAKKEN MCKENZIE COUNTY (API:053)

BURLINGTON RESOURCES OIL & GAS COMPANY LP

MOI #32-33H													
R&LU: 1482	134 31	125 29	130 31	127 30	125 31	108 30	122 31	113 31	116 30	120 31	115 30	113 31	1448
SPACING: SEC#	0	0	0	0	0	10	0	0	0	0	0	0	10
GAS IN MCF:	118	109	109	111	110	95	106	99	102	105	101	99	1264
MOI HAY DRAW #12-35H													
MOI HAY DRAW #33-9H													
R&LU: 1981	232 31	219 28	234 31	249 30	243 31	212 30	128 21	79 22	83 10	74 5	86 4	71 3	1910
SPACING: E2#	0	0	0	0	0	0	30	0	0	0	0	0	30
GAS IN MCF:	360	325	327	333	372	336	204	186	139	105	73	48	2808
MOI HAY DRAW #42-3H													
NO. OF WELLS IN POOL: 4													
POOL TOTAL:	366	344	364	376	368	320	250	192	199	194	201	184	3358
POOL TOTAL:	0	0	0	0	0	10	30	0	0	0	0	0	40
MCF TOTAL:	478	434	436	444	482	431	310	285	241	210	174	147	4072

HAY DRAW-BIRDBEAR MCKENZIE COUNTY (API:053)

BURLINGTON RESOURCES OIL & GAS COMPANY LP

MOE #41-32													
MOI #31-33													
R&LU: 8204	730 31	663 29	709 31	674 30	685 31	653 30	665 31	687 31	600 30	686 31	658 30	669 31	8079
SPACING: NE	0	0	0	0	0	0	0	0	0	0	0	0	0
GAS IN MCF:	1106	959	1031	809	896	906	1146	1069	799	1138	1030	1066	11955
MOI #33-33													
R&LU: 1959	180 31	152 29	159 31	152 30	159 31	159 30	166 31	174 31	161 30	170 31	163 30	173 31	1968
SPACING: SE	2756	2438	2580	2573	2648	2748	2925	2934	2882	3020	2903	3005	33412
GAS IN MCF:	139	87	63	66	113	110	161	171	189	352	308	319	2078
MOI - HAY DRAW #22-33													
R&LU: 15080	1332 31	1199 29	1279 29	1381 30	1334 31	1269 30	1260 31	1241 31	1192 30	1222 31	1201 30	1144 27	15054
SPACING: NW	293	266	277	342	348	359	388	368	317	330	354	266	3908
GAS IN MCF:	1550	1244	1501	1556	1547	1598	1829	1830	1434	1584	1332	1171	18176

CHOCTAW II OIL & GAS, LTD.

OPERATOR-LEASE	JAN	FEB	MAR	APR	MAY	JUN	JUL	AUG	SEP	OCT	NOV	DEC	YR.CUM
HAY DRAW #28-24F													
R&LU: 8134	859 31	693 29	709 31	645 30	694 27	688 30	681 31	637 29	641 30	678 31	566 22	607 27	8098
SPACING: SW	419	330	334	319	300	307	326	313	296	308	263	265	3780
GAS IN MCF:	1231	1072	553	876	1181	1148	1214	962	1235	1147	794	926	12339

MERIDIAN OIL, INC.

MOI #43-29													
NO. OF WELLS IN POOL: 6													
POOL TOTAL:	3101	2707	2856	2852	2872	2769	2772	2739	2594	2756	2588	2593	33199
POOL TOTAL:	3468	3034	3191	3234	3296	3414	3639	3615	3495	3658	3520	3536	41100
MCF TOTAL:	4026	3362	3148	3307	3737	3762	4350	4032	3657	4221	3464	3482	44548

HAY DRAW-DUPEROW MCKENZIE COUNTY (API:053)

 BURLINGTON RESOURCES OIL & GAS COMPANY LP

MOI #31-33													
MOI #33-33													
R&LU: 5164	473 31	400 29	420 31	401 30	417 31	419 30	439 31	457 31	424 30	448 31	431 30	457 31	5186
SPACING: SE	553	489	517	516	531	551	586	588	578	605	582	602	6698
GAS IN MCF:	343	216	156	162	280	273	399	424	466	868	759	787	5133

MOI - HAY DRAW #22-33 SE NW 33-147-102 F# 12068 SOW: SI CUM-O: 85311 CUM-W: 4014 COMP: 08-12-1987
 CHOCTAW II OIL & GAS, LTD.

HAY DRAW #28-24F													
NO. OF WELLS IN POOL: 4													
POOL TOTAL:	473	400	420	401	417	419	439	457	424	448	431	457	5186
POOL TOTAL:	553	489	517	516	531	551	586	588	578	605	582	602	6698
MCF TOTAL:	343	216	156	162	280	273	399	424	466	868	759	787	5133

HAY DRAW-MADISON MCKENZIE COUNTY (API:053)

 BURLINGTON RESOURCES OIL & GAS COMPANY LP

MOI #31-33													
MOI HAYDRAW #11-33H													
NO. OF WELLS IN POOL: 2													
POOL TOTAL:	0	0	0	0	0	0	0	0	0	0	0	0	0
POOL TOTAL:	0	0	0	0	0	0	0	0	0	0	0	0	0
MCF TOTAL:	0	0	0	0	0	0	0	0	0	0	0	0	0

HAY DRAW-RED RIVER MCKENZIE COUNTY (API:053)

 BURLINGTON RESOURCES OIL & GAS COMPANY LP

FEDERAL #22-28													
MOI - HAY DRAW #22-33													

MERIDIAN OIL, INC.

MOI #43-29													
NO. OF WELLS IN POOL: 3													
POOL TOTAL:	0	0	0	0	0	0	0	0	0	0	0	0	0
POOL TOTAL:	0	0	0	0	0	0	0	0	0	0	0	0	0
MCF TOTAL:	0	0	0	0	0	0	0	0	0	0	0	0	0

HAY DRAW-STONEWALL MCKENZIE COUNTY (API:053)

 BURLINGTON RESOURCES OIL & GAS COMPANY LP

OPERATOR-LEASE	JAN	FEB	MAR	APR	MAY	JUN	JUL	AUG	SEP	OCT	NOV	DEC	YR.CUM
MOI - HAY DRAW #22-33													
				SE NW 33-147-102	F# 12068	SOW: PNA	CUM-O: 7622	CUM-W: 7884	COMP: 04-22-1987				
NO. OF WELLS IN POOL: 1													
POOL TOTAL:	0	0	0	0	0	0	0	0	0	0	0	0	0
POOL TOTAL:	0	0	0	0	0	0	0	0	0	0	0	0	0
MCF TOTAL:	0	0	0	0	0	0	0	0	0	0	0	0	0

HAYLAND-MADISON DIVIDE COUNTY (API:023)

CONDOR PETROLEUM, INC.

TANGSRUD #12-1													
R&LU: 3835	318 31	307 28	328 31	NW NE 12-160-096	F# 10210	SOW: P	CUM-O: 124352	CUM-W: 420865	COMP: 10-13-1983				
SPACING: NE	2229	2294	2307	308 30	239 21	309 30	337 31	326 31	294 29	326 31	295 30	323 31	3710
GAS IN MCF:	315	305	329	2039	562	2078	2388	2772	2690	3563	1983	2000	26905
				306	240	310	336	326	195	325	295	320	3602
NO. OF WELLS IN POOL: 1													
POOL TOTAL:	318	307	328	308	239	309	337	326	294	326	295	323	3710
POOL TOTAL:	2229	2294	2307	2039	562	2078	2388	2772	2690	3563	1983	2000	26905
MCF TOTAL:	315	305	329	306	240	310	336	326	195	325	295	320	3602

HAYSTACK BUTTE-MADISON DUNN COUNTY (API:025)

FLORIDA EXPLORATION CO.

F-29-148-97 #1													
				SE NE 29-148-097	F# 6186	SOW: PNA	CUM-O: 16692	CUM-W: 253	COMP: 02-09-1978				
NO. OF WELLS IN POOL: 1													
POOL TOTAL:	0	0	0	0	0	0	0	0	0	0	0	0	0
POOL TOTAL:	0	0	0	0	0	0	0	0	0	0	0	0	0
MCF TOTAL:	0	0	0	0	0	0	0	0	0	0	0	0	0

HEART BUTTE-BAKKEN/THREE FORKS DUNN COUNTY (API:025)

GEOLINEAR CO.

YOUNG BEAR #32-4RE													
				SW NE 04-148-092	F# 9707	SOW: DRY	CUM-O: 318	CUM-W: 0	COMP: 06-27-1984				
NO. OF WELLS IN POOL: 1													
POOL TOTAL:	0	0	0	0	0	0	0	0	0	0	0	0	0
POOL TOTAL:	0	0	0	0	0	0	0	0	0	0	0	0	0
MCF TOTAL:	0	0	0	0	0	0	0	0	0	0	0	0	0

HEART BUTTE-MADISON DUNN COUNTY (API:025)

GEOLINEAR CO.

YOUNG BEAR #32-4RE													
				SW NE 04-148-092	F# 9707	SOW: PNA	CUM-O: 14600	CUM-W: 25115	COMP: 09-03-1994				
NO. OF WELLS IN POOL: 1													
POOL TOTAL:	0	0	0	0	0	0	0	0	0	0	0	0	0
POOL TOTAL:	0	0	0	0	0	0	0	0	0	0	0	0	0
MCF TOTAL:	0	0	0	0	0	0	0	0	0	0	0	0	0

HEART RIVER-HEATH STARK COUNTY (API:089)

BOB DENNIS

KOSTELECKY #A-1													
				NW SE 05-139-097	F# 6944	SOW: PNA	CUM-O: 8348	CUM-W: 12122	COMP: 09-17-1979				
KOSTELECKY #1				SW NW 08-139-097	F# 6447	SOW: PNA	CUM-O: 44055	CUM-W: 5301	COMP: 08-23-1978				
KRB ENTERPRISE, INC.													

RIDL #1-8													
R&LU: 2018	170 31	167 29	178 31	NW SE 08-139-097	F# 10428	SOW: P	CUM-O: 42994	CUM-W: 2879	COMP: 02-19-1984				
SPACING: S2	0	0	0	197 30	206 31	192 30	116 17	180 31	184 30	181 31	160 30	173 31	2104
				0	0	0	0	0	0	0	0	0	0

OPERATOR-LEASE	JAN	FEB	MAR	APR	MAY	JUN	JUL	AUG	SEP	OCT	NOV	DEC	YR.CUM
NO. OF WELLS IN POOL: 3													
POOL TOTAL:	170	167	178	197	206	192	116	180	184	181	160	173	2104
POOL TOTAL:	0	0	0	0	0	0	0	0	0	0	0	0	0
MCF TOTAL:	0	0	0	0	0	0	0	0	0	0	0	0	0

HEBRON-MADISON WILLIAMS COUNTY (API:105)

 SUN EXPLORATION & PRODUCTION CO.

E. HOROB #1 SW NE 15-155-104 F# 8867 SOW: PNA CUM-O: 1546 CUM-W: 11582 COMP: 04-23-1982

NO. OF WELLS IN POOL: 1													
POOL TOTAL:	0	0	0	0	0	0	0	0	0	0	0	0	0
POOL TOTAL:	0	0	0	0	0	0	0	0	0	0	0	0	0
MCF TOTAL:	0	0	0	0	0	0	0	0	0	0	0	0	0

HEDBERG-MADISON RENVILLE COUNTY (API:075)

 EAGLE OPERATING, INC.

BIMINI #1-8 SW SE 08-160-085 F# 13564 SOW: P CUM-O: 41337 CUM-W: 236584 COMP: 09-30-1993

R&LU: 2408	261 28	269 29	269 31	33 6	144 17	196 21	309 31	238 30	226 30	226 31	210 30	162 31	2543
SPACING: WSE	1979	1777	2029	230	1110	1602	2593	1959	1733	3910	3682	1628	24232
GAS IN MCF:	114	114	126	24	69	85	126	122	122	126	122	126	1276
NO. OF WELLS IN POOL: 1													
POOL TOTAL:	261	269	269	33	144	196	309	238	226	226	210	162	2543
POOL TOTAL:	1979	1777	2029	230	1110	1602	2593	1959	1733	3910	3682	1628	24232
MCF TOTAL:	114	114	126	24	69	85	126	122	122	126	122	126	1276

HELLE SLOUGH-RATCLIFFE WILLIAMS COUNTY (API:105)

 PROSPECT OIL & GAS, INC.

GOHRICK #1 NW NW 31-159-095 F# 14898 SOW: P CUM-O: 41934 CUM-W: 14639 COMP: 05-14-1999

R&LU: 17602	1884 31	1583 28	1616 30	1540 30	1461 31	1317 28	1480 31	1027 22	1566 30	1491 31	1238 28	1312 31	17515
SPACING: SEC#	448	650	565	594	557	520	530	504	612	610	505	577	6672
GAS IN MCF:	2974	2475	1766	1769	1877	1808	1958	1287	1728	2594	2563	2681	25480
GOHRICK #1-32H NW NW 32-159-095 F# 14904 SOW: P CUM-O: 7743 CUM-W: 16329 COMP: 10-12-1999													
R&LU: 5419	598 30	587 26	540 31	385 24	383 9	508 30	463 29	440 28	408 30	313 25	455 26	365 31	5445
SPACING: SEC#	1241	1134	1089	753	446	1022	810	867	753	580	754	618	10067
GAS IN MCF:	750	650	775	600	225	750	725	700	750	625	650	775	7975
NO. OF WELLS IN POOL: 2													
POOL TOTAL:	2482	2170	2156	1925	1844	1825	1943	1467	1974	1804	1693	1677	22960
POOL TOTAL:	1689	1784	1654	1347	1003	1542	1340	1371	1365	1190	1259	1195	16739
MCF TOTAL:	3724	3125	2541	2369	2102	2558	2683	1987	2478	3219	3213	3456	33455

HILINE-LODGEPOLE STARK COUNTY (API:089)

 WHITING PETROLEUM CORP.

HILINE LODGEPOLE UNIT
 #####

GRESS #1-14 NW SW 14-139-096 F# 13761 SOW: WI CUM-O: 39860 CUM-W: 82930 COMP: 08-14-1995

HONDL #15-1 NE SE 15-139-096 F# 13786 SOW: F CUM-O: 945406 CUM-W: 221041 COMP: 07-12-1995													
R&LU: 63937	6769 28	7194 29	6839 31	5688 30	5472 31	5117 30	5036 26	4169 27	4682 30	4510 31	4304 30	4218 28	63998
SPACING: U	7015	8209	7974	7155	7365	7335	7471	6115	6649	6772	6364	5257	83681
GAS IN MCF:	2265	2268	2296	2082	1909	1760	1728	1142	1407	1188	893	1214	20152
MEYER #1-15 SW NE 15-139-096 F# 14825 SOW: F CUM-O: 127492 CUM-W: 298019 COMP: 06-21-1998													
R&LU: 26628	2048 20	2307 29	3075 31	2990 30	2736 31	1996 30	2076 26	663 11	2440 30	2361 31	2155 30	1781 24	26628
SPACING: U	9068	12337	14742	14381	14282	10847	11092	3860	11784	12170	11575	9319	135457
GAS IN MCF:	693	751	1051	1102	967	703	729	190	743	634	465	535	8563
RG #1-10 NW SE 10-139-096 F# 13896 SOW: P CUM-O: 144411 CUM-W: 497682 COMP: 12-30-1995													
R&LU: 19938	1727 31	1373 29	1920 31	1791 30	1784 31	1812 30	1799 25	1818 31	1317 25	1670 30	1830 30	1192 23	20033
SPACING: U	11497	8936	13205	12675	12774	12638	13166	13298	10444	12304	13122	8823	142882
GAS IN MCF:	483	465	490	438	517	404	527	329	185	244	282	292	4656

OPERATOR-LEASE	JAN	FEB	MAR	APR	MAY	JUN	JUL	AUG	SEP	OCT	NOV	DEC	YR.CUM
NO. OF WELLS IN UNIT: 4													
UNIT TOTAL:	10544	10874	11834	10469	9992	8925	8911	6650	8439	8541	8289	7191	110659
UNIT TOTAL:	27580	29482	35921	34211	34421	30820	31729	23273	28877	31246	31061	23399	362020
MCF TOTAL:	3441	3484	3837	3622	3393	2867	2984	1661	2335	2066	1640	2041	33371

NO. OF WELLS IN POOL: 4													
POOL TOTAL:	10544	10874	11834	10469	9992	8925	8911	6650	8439	8541	8289	7191	110659
POOL TOTAL:	27580	29482	35921	34211	34421	30820	31729	23273	28877	31246	31061	23399	362020
MCF TOTAL:	3441	3484	3837	3622	3393	2867	2984	1661	2335	2066	1640	2041	33371

HOFFLUND-BAKKEN WILLIAMS COUNTY (API:105)

BERCO RESOURCES, LLC

STATE "E" #32-16 SW NE 16-154-095 F# 6687 SOW: PNA CUM-O: 1231 CUM-W: 0 COMP: 06-23-1994
INTERNATIONAL ENERGY CO.

HOVE-MCCARROLL #1 SE NE 03-154-095 F# 4936 SOW: DRY CUM-O: 289 CUM-W: 0 COMP: 04-12-1971
KISSINGER PETROLEUM CORP.

MARMON #9-1 NE SE 01-154-095 F# 7115 SOW: PNA CUM-O: 211 CUM-W: 594 COMP: 04-21-1980
PAN AMERICAN PETROLEUM CORP.

B. E. HOVE #1 SW NW 02-154-095 F# 4297 SOW: PNA CUM-O: 62700 CUM-W: 258 COMP: 09-20-1967

NO. OF WELLS IN POOL: 4													
POOL TOTAL:	0	0	0	0	0	0	0	0	0	0	0	0	0
POOL TOTAL:	0	0	0	0	0	0	0	0	0	0	0	0	0
MCF TOTAL:	0	0	0	0	0	0	0	0	0	0	0	0	0

HOFFLUND-DEVONIAN WILLIAMS COUNTY (API:105)

AMERADA HESS CORP.

MENDENHALL UNIT #1 SW SE 09-154-095 F# 5968 SOW: PNA CUM-O: 75286 CUM-W: 93407 COMP: 05-31-1977
BERCO RESOURCES, LLC

STATE "E" #32-16 SW NE 16-154-095 F# 6687 SOW: PNA CUM-O: 48733 CUM-W: 42496 COMP: 06-07-1983
FLYING J OIL & GAS, INC.

MENDENHALL #9-34X SW SE 09-154-095 F# 7594 SOW: DRY CUM-O: 18 CUM-W: 0 COMP: 03-18-1987

NO. OF WELLS IN POOL: 3													
POOL TOTAL:	0	0	0	0	0	0	0	0	0	0	0	0	0
POOL TOTAL:	0	0	0	0	0	0	0	0	0	0	0	0	0
MCF TOTAL:	0	0	0	0	0	0	0	0	0	0	0	0	0

HOFFLUND-MADISON WILLIAMS COUNTY (API:105)

AMERADA HESS CORP.

EDDIE SANDERSON #1 SE NE 17-154-095 F# 402 SOW: PNA CUM-O: 10040 CUM-W: 1953 COMP: 10-30-1953
FLYING J EXPLORATION & PRODUCTION, INC.

A. M. FRUH COMPANY, INC. #1 NW NW 07-154-095 F# 1192 SOW: PNA CUM-O: 121967 CUM-W: 209075 COMP: 08-23-1956

F. L. KAHLERT #1 SE NW 07-154-095 F# 1079 SOW: PNA CUM-O: 137372 CUM-W: 262011 COMP: 04-01-1956

F. L. KAHLERT #2 SE SW 06-154-095 F# 1297 SOW: PNA CUM-O: 34230 CUM-W: 62536 COMP: 05-15-1957

RONALD GORDON #1 NW NE 07-154-095 F# 1135 SOW: PNA CUM-O: 80348 CUM-W: 309654 COMP: 06-02-1956

HOFFLUND MADISON UNIT
#####

OPERATOR-LEASE	JAN	FEB	MAR	APR	MAY	JUN	JUL	AUG	SEP	OCT	NOV	DEC	YR.CUM
HOFFLUND-MADISON UNIT #07				NW NE 08-154-095	F# 1221	SOW: PNA	CUM-O: 40879	CUM-W: 23288	COMP: 09-27-1956				
HOFFLUND-MADISON UNIT #09				NW NE 09-154-095	F# 951	SOW: PNA	CUM-O: 56091	CUM-W: 77194	COMP: 12-08-1955				
HOFFLUND-MADISON UNIT #11				NW SE 09-154-095	F# 1216	SOW: PNA	CUM-O: 81601	CUM-W: 57826	COMP: 09-18-1956				
HOFFLUND-MADISON UNIT #12				SE SW 09-154-095	F# 275	SOW: PNA	CUM-O: 188077	CUM-W: 94148	COMP: 04-18-1953				
HOFFLUND-MADISON UNIT #14				NW NW 16-154-095	F# 128	SOW: PNA	CUM-O: 124393	CUM-W: 57355	COMP: 10-23-1952				
HOFFLUND-MADISON UNIT #19				SE SW 15-154-095	F# 536	SOW: PNA	CUM-O: 101170	CUM-W: 53945	COMP: 05-16-1954				
HOFFLUND-MADISON UNIT #20				NW NE 21-154-095	F# 535	SOW: PNA	CUM-O: 136063	CUM-W: 144493	COMP: 06-21-1954				
HOFFLUND-MADISON UNIT #21				NW NW 22-154-095	F# 459	SOW: PNA	CUM-O: 205125	CUM-W: 124873	COMP: 12-28-1953				
HOFFLUND-MADISON UNIT #22				SE NE 21-154-095	F# 633	SOW: PNA	CUM-O: 144435	CUM-W: 66290	COMP: 09-18-1954				
HOFFLUND-MADISON UNIT #23				SE NW 15-154-095	F# 707	SOW: PNA	CUM-O: 23597	CUM-W: 6853	COMP: 11-03-1954				
NO. OF WELLS IN UNIT: 10													
UNIT TOTAL:	0	0	0	0	0	0	0	0	0	0	0	0	0
UNIT TOTAL:	0	0	0	0	0	0	0	0	0	0	0	0	0
MCF TOTAL:	0	0	0	0	0	0	0	0	0	0	0	0	0

FLYING J OIL & GAS, INC.

HOFFLUND MADISON UNIT
#####

HOFFLUND-MADISON UNIT #01				NW NE 05-154-095	F# 858	SOW: PNA	CUM-O: 45283	CUM-W: 82011	COMP: 06-18-1955				
HOFFLUND-MADISON UNIT #02				SE NE 05-154-095	F# 1261	SOW: TA	CUM-O: 73832	CUM-W: 69647	COMP: 01-25-1957				
HOFFLUND-MADISON UNIT #03				SE NW 04-154-095	F# 1407	SOW: PNA	CUM-O: 57870	CUM-W: 42724	COMP: 04-21-1957				
HOFFLUND-MADISON UNIT #04				NW SE 04-154-095	F# 1147	SOW: P	CUM-O: 146355	CUM-W: 284037	COMP: 06-27-1956				
R&LU: 1384	136 31	127 29	126 31	130 30	122 31	121 30	123 30	119 31	113 30	119 31	105 26	17 4	1358
SPACING: U	564	474	572	502	584	574	583	604	619	580	547	81	6284
GAS IN MCF:	247	184	175	186	175	181	183	179	171	176	143	18	2018
HOFFLUND-MADISON UNIT #05				SE SE 05-154-095	F# 1100	SOW: TA	CUM-O: 70821	CUM-W: 65634	COMP: 04-12-1956				
HOFFLUND-MADISON UNIT #06				SE SW 04-154-095	F# 922	SOW: P	CUM-O: 119681	CUM-W: 183266	COMP: 08-20-1955				
R&LU: 1076	101 31	96 29	94 31	89 30	92 31	90 30	96 31	89 31	82 30	57 21	84 29	92 31	1062
SPACING: U	732	617	742	652	760	748	787	783	763	482	749	810	8625
GAS IN MCF:	184	138	132	127	131	136	142	134	124	86	115	97	1546
HOFFLUND-MADISON UNIT #08				NW NW 09-154-095	F# 1125	SOW: TA	CUM-O: 54027	CUM-W: 127859	COMP: 05-12-1956				
HOFFLUND-MADISON UNIT #10				SE NW 09-154-095	F# 888	SOW: PNA	CUM-O: 110763	CUM-W: 167175	COMP: 07-13-1955				
HOFFLUND-MADISON UNIT #13				SE SE 09-154-095	F# 1118	SOW: TA	CUM-O: 49317	CUM-W: 34483	COMP: 06-05-1956				
HOFFLUND-MADISON UNIT #15				NW NE 16-154-095	F# 1244	SOW: P	CUM-O: 215860	CUM-W: 369443	COMP: 10-17-1956				
R&LU: 2506	240 31	222 29	220 31	207 30	213 31	121 18	214 31	205 31	198 30	207 31	210 30	218 31	2475
SPACING: U	647	544	656	577	665	365	696	680	711	665	716	710	7632
GAS IN MCF:	435	321	305	295	304	183	318	309	299	307	288	229	3593
HOFFLUND-MADISON UNIT #16				SE NE 16-154-095	F# 986	SOW: P	CUM-O: 318700	CUM-W: 480259	COMP: 03-19-1956				
R&LU: 5557	384 0	170 10	485 31	502 30	491 30	511 30	543 31	475 30	491 30	516 31	391 25	531 31	5490
SPACING: U	1155	491	1650	1454	1592	1668	1757	1630	1830	1681	1409	1777	18094
GAS IN MCF:	0	244	672	719	704	771	804	715	744	764	537	556	7230
HOFFLUND-MADISON UNIT #17				NW SW 15-154-095	F# 813	SOW: P	CUM-O: 162683	CUM-W: 147523	COMP: 02-15-1955				
R&LU: 5747	546 31	494 29	491 31	473 30	451 30	462 30	491 31	456 31	449 30	474 31	477 30	411 27	5675
SPACING: U	762	621	748	676	733	745	786	785	835	783	842	714	9030
GAS IN MCF:	991	715	679	677	644	698	727	688	682	700	654	432	8287
HOFFLUND-MADISON UNIT #18				SE SE 16-154-095	F# 637	SOW: TA	CUM-O: 141483	CUM-W: 126767	COMP: 12-09-1954				
MENDENHALL #9-34X				SW SE 09-154-095	F# 7594	SOW: P	CUM-O: 28278	CUM-W: 52968	COMP: 03-18-1987				
R&LU: 2378	46 7	222 29	222 31	206 30	213 31	211 30	224 31	210 31	201 30	212 31	210 30	218 31	2395
SPACING: U	83	308	372	326	376	374	394	391	410	376	406	401	4217
GAS IN MCF:	83	323	306	295	304	318	331	317	305	314	288	229	3413
NO. OF WELLS IN UNIT: 14													
UNIT TOTAL:	1453	1331	1638	1607	1582	1516	1691	1554	1534	1585	1477	1487	18455
UNIT TOTAL:	3943	3055	4740	4187	4710	4474	5003	4873	5168	4567	4669	4493	53882
MCF TOTAL:	1940	1925	2269	2299	2262	2287	2505	2342	2325	2347	2025	1561	26087

OPERATOR-LEASE JAN FEB MAR APR MAY JUN JUL AUG SEP OCT NOV DEC YR.CUM

HUNT OIL CO.

H. STOCKMAN #1 SE SE 06-154-095 F# 1190 SOW: PNA CUM-O: 33396 CUM-W: 94799 COMP: 08-21-1956

NO. OF WELLS IN POOL: 30

POOL TOTAL:	1453	1331	1638	1607	1582	1516	1691	1554	1534	1585	1477	1487	18455
POOL TOTAL:	3943	3055	4740	4187	4710	4474	5003	4873	5168	4567	4669	4493	53882
MCF TOTAL:	1940	1925	2269	2299	2262	2287	2505	2342	2325	2347	2025	1561	26087

HOFFLUND-ORDOVICIAN WILLIAMS COUNTY (API:105)

AMERADA HESS CORP.

MENDENHALL UNIT #1 SW SE 09-154-095 F# 5968 SOW: PNA CUM-O: 4575 CUM-W: 1303 COMP: 01-01-1977

NO. OF WELLS IN POOL: 1

POOL TOTAL:	0	0	0	0	0	0	0	0	0	0	0	0	0
POOL TOTAL:	0	0	0	0	0	0	0	0	0	0	0	0	0
MCF TOTAL:	0	0	0	0	0	0	0	0	0	0	0	0	0

HOFFLUND-SILURIAN WILLIAMS COUNTY (API:105)

AMERADA HESS CORP.

HOVE #2-9 NE NW 09-154-095 F# 6941 SOW: PNA CUM-O: 2313 CUM-W: 4109 COMP: 09-17-1979

BERCO RESOURCES, LLC

STATE "E" #32-16 SW NE 16-154-095 F# 6687 SOW: PNA CUM-O: 116146 CUM-W: 143917 COMP: 12-14-1978

FLYING J OIL & GAS, INC.

MENDENHALL #9-34X SW SE 09-154-095 F# 7594 SOW: PNA CUM-O: 8392 CUM-W: 12891 COMP: 12-31-1983

NO. OF WELLS IN POOL: 3

POOL TOTAL:	0	0	0	0	0	0	0	0	0	0	0	0	0
POOL TOTAL:	0	0	0	0	0	0	0	0	0	0	0	0	0
MCF TOTAL:	0	0	0	0	0	0	0	0	0	0	0	0	0

HOOT OWL-RED RIVER GOLDEN VALLEY COUNTY (API:033)

ENERGY EQUITY COMPANY

UECKERT #1-11 NE NW 11-141-105 F# 8233 SOW: PNA CUM-O: 107896 CUM-W: 81544 COMP: 06-07-1981

NO. OF WELLS IN POOL: 1

POOL TOTAL:	0	0	0	0	0	0	0	0	0	0	0	0	0
POOL TOTAL:	0	0	0	0	0	0	0	0	0	0	0	0	0
MCF TOTAL:	0	0	0	0	0	0	0	0	0	0	0	0	0

HORSE CREEK-RED RIVER BOWMAN COUNTY (API:011)

CONTINENTAL RESOURCES, INC.

HOLECEK #1 SE SE 08-129-104 F# 4662 SOW: P CUM-O: 567801 CUM-W: 831684 COMP: 05-24-1969

R&LU: 5846	591 31	470 27	598 27	516 30	560 31	458 26	533 31	515 31	484 30	491 31	478 30	307 18	6001
SPACING: SE	2923	2313	2582	2605	2877	2490	2733	2849	2582	2484	2536	1646	30620

JORGENSEN #21-44X S2 SE 21-129-104 F# 5382 SOW: P CUM-O: 91156 CUM-W: 467614 COMP: 02-08-1974

R&LU: 1667	0 0	130 17	232 31	209 30	204 31	163 26	37 5	233 31	135 30	83 31	120 29	320 31	1866
SPACING: SE	0	854	1418	1326	1426	1078	313	1473	1153	1420	1197	1430	13088

STATE OF NORTH DAKOTA #1 SW NW 16-129-104 F# 7839 SOW: P CUM-O: 112462 CUM-W: 550656 COMP: 10-06-1980

R&LU: 3071	277 31	233 29	271 31	264 30	265 29	261 30	256 31	255 31	255 30	255 31	246 30	252 31	3090
SPACING: NW	1008	856	931	841	892	900	1022	913	862	922	965	875	10987

TOTAL MINATOME CORP.

HORSE CREEK RED RIVER UNIT

#####

OPERATOR-LEASE	JAN	FEB	MAR	APR	MAY	JUN	JUL	AUG	SEP	OCT	NOV	DEC	YR.CUM
WEGMAN #11-30													
R&LU: 10769	1005 31	950 29	950 31	932 30	959 31	908 30	885 31	858 31	840 30	906 31	848 30	872 31	10913
SPACING: U	445	410	407	431	459	413	413	415	394	429	412	409	5037
GAS IN MCF:	1772	1855	2114	1824	1925	1961	2630	2619	2506	2833	1968	1540	25547
WEGMAN #2-30													
NO. OF WELLS IN UNIT: 17													
UNIT TOTAL:	16990	16027	16592	16210	16996	15560	15864	16437	14680	16227	14903	15567	192053
UNIT TOTAL:	40150	37928	44326	40956	39416	38253	39478	43585	39337	41037	35897	37328	477691
MCF TOTAL:	93786	93796	100186	99974	105150	98336	104867	112958	95502	111081	104770	100301	1220707
NO. OF WELLS IN POOL: 22													
POOL TOTAL:	18605	17547	18248	18001	18802	17150	17433	18174	16262	17792	16456	17187	211657
POOL TOTAL:	45321	43098	50134	46974	45866	43933	44772	50072	45132	47109	41746	42498	546655
MCF TOTAL:	93972	93970	100324	100154	105336	98516	105053	113144	95682	111267	104938	100487	1222843

HORSE CREEK-RED RIVER B BOWMAN COUNTY (API:011)

WESTPORT OIL & GAS CO., INC.

HILTON #2-31													
R&LU: 1273	112 31	103 29	106 31	104 30	106 31	99 30	100 31	98 31	136 30	104 31	109 30	111 31	1288
SPACING: E2	110	151	118	150	151	146	144	143	195	145	133	141	1727
MILLER #1-13													
R&LU: 1128	100 31	90 29	96 31	93 30	100 31	92 30	98 31	98 31	95 30	86 31	92 29	88 31	1128
SPACING: SE	325	330	352	338	326	321	348	335	321	340	317	338	3991
GAS IN MCF:	23	21	23	24	28	27	28	29	28	30	27	31	319
MILLER #1-24													
R&LU: 1071	95 31	89 29	94 31	90 30	93 31	91 30	86 31	90 31	87 30	93 31	85 30	82 31	1075
SPACING: E2	138	106	131	123	137	105	129	141	143	99	116	111	1479
MUD BUTTES FEDERAL #2-12													
R&LU: 425	35 31	43 29	35 31	35 30	34 31	33 30	35 30	36 31	36 30	35 31	35 26	41 31	433
SPACING: SW	150	147	156	146	151	173	143	156	150	156	149	169	1846
GAS IN MCF:	4	10	4	4	10	4	4	4	4	4	3	4	59
NO. OF WELLS IN POOL: 4													
POOL TOTAL:	342	325	331	322	333	315	319	322	354	318	321	322	3924
POOL TOTAL:	723	734	757	757	765	745	764	775	809	740	715	759	9043
MCF TOTAL:	27	31	27	28	38	31	32	33	32	34	30	35	378

HULSE COULEE-MADISON BOTTINEAU COUNTY (API:009)

GREAT AMERICAN ROYALTIES, INC.

BLUE STREAK #21-26													
R&LU: 308	7 2	7 2	52 7	10 3	135 12	17 10	26 12	10 4	46 15	17 10	0 0	0 0	327
SPACING: NENW	128	100	900	250	843	1027	1287	350	1140	693	0	0	6718
HILTABRAND #11-23													
R&LU: 1594	289 31	175 29	188 23	27 3	110 13	75 10	220 12	40 4	200 15	298 30	0 0	4 1	1626
SPACING: NESW	846	725	566	70	420	450	310	120	670	827	0	40	5044
HILTABRAND #13-23													
R&LU: 1143	140 31	32 7	108 11	16 3	151 13	80 10	122 12	31 4	112 15	242 30	0 0	109 14	1143
SPACING: SWSW	1642	380	850	148	762	663	655	257	903	1430	0	280	7970
ROSCOE SISK #10-34													
NO. OF WELLS IN POOL: 4													
POOL TOTAL:	436	214	348	53	396	172	368	81	358	557	0	113	3096
POOL TOTAL:	2616	1205	2316	468	2025	2140	2252	727	2713	2950	0	320	19732
MCF TOTAL:	0	0	0	0	0	0	0	0	0	0	0	0	0

HUNGRY MAN BUTTE-MADISON BILLINGS COUNTY (API:007)

BROSCHAT ENGINEERING & MGMT SERVICES, INC.

MACHNICKI #1-J32													
R&LU: 3749	501 22	387 29	341 30	291 30	313 30	311 30	254 27	294 28	307 30	267 29	158 19	334 29	3758
SPACING: SE	293	316	330	268	289	267	293	343	270	243	147	291	3350
GAS IN MCF:	233	180	159	136	146	145	118	137	143	124	160	156	1837

OPERATOR-LEASE JAN FEB MAR APR MAY JUN JUL AUG SEP OCT NOV DEC YR.CUM

BURLINGTON RESOURCES OIL & GAS COMPANY LP

GRESZ #11-33H													NW NW 33-143-098 F# 14886 SOW: P		CUM-O: 65612	CUM-W: 22534	COMP: 12-12-1998											
R&LU: 19358	2121	31	1872	29	1760	31	1552	29	1578	31	1540	30	1579	31	1502	31	1418	30	1519	31	1520	30	1477	30	19438			
SPACING: SEC#	979		907		767		719		780		679		825		760		676		763		796		806		9457			
GAS IN MCF:	4823		4648		4481		4095		3998		3785		4042		3802		3333		3621		3565		3652		47845			
REIS #44-27H													SE SE 27-143-098 F# 14897 SOW: P		CUM-O: 7204	CUM-W: 39833	COMP: 08-04-1999											
R&LU: 3090	331	31	373	23	451	31	357	30	316	29	337	30	256	31	215	31	158	29	0	0	0	2	339	31	3133			
SPACING: SEC#	2201		1772		2481		2174		2155		2399		2133		1807		1301		0		247		2521		21191			
GAS IN MCF:	1256		829		1469		1483		1545		2101		1962		1691		1215		21		48		1282		14902			
NO. OF WELLS IN POOL: 3																												
POOL TOTAL:	2953		2632		2552		2200		2207		2188		2089		2011		1883		1786		1678		2150		26329			
POOL TOTAL:	3473		2995		3578		3161		3224		3345		3251		2910		2247		1006		1190		3618		33998			
MCF TOTAL:	6312		5657		6109		5714		5689		6031		6122		5630		4691		3766		3773		5090		64584			

HURLEY-MADISON RENVILLE COUNTY (API:075)

BALLANTYNE OIL

ENERGY KELLY #2													NW SE 35-163-084 F# 11304 SOW: P		CUM-O: 45705	CUM-W: 351557	COMP: 07-13-1985									
R&LU: 1308	74	27	55	29	124	31	120	30	124	31	110	29	103	31	102	31	111	30	106	31	0	0	102	31	1131	
SPACING: NWSE	2600		2790		2980		2885		2981		2637		2347		2180		2156		2239		0		2240		28035	
ENERGY MEYER #1													SE NE 35-163-084 F# 11227 SOW: P		CUM-O: 49102	CUM-W: 260768	COMP: 11-20-1984									
R&LU: 2903	208	31	259	29	313	31	240	30	253	31	221	29	237	31	241	31	240	30	301	31	182	30	248	31	2943	
SPACING: SENE	1575		1475		1575		1524		1575		1393		1645		1529		1491		1548		1499		1560		18389	
ENERGY MEYER #2													NW NE 35-163-084 F# 11303 SOW: P		CUM-O: 42606	CUM-W: 256544	COMP: 02-14-1985									
R&LU: 1731	142	31	186	29	193	31	150	30	156	31	136	29	134	31	146	31	135	30	149	31	93	30	124	31	1744	
SPACING: NWNE	1495		1399		1495		1447		1495		1323		1600		1488		1494		1551		1550		1600		17937	
NO. OF WELLS IN POOL: 3																										
POOL TOTAL:	424		500		630		510		533		467		474		489		486		556		275		474		5818	
POOL TOTAL:	5670		5664		6050		5856		6051		5353		5592		5197		5141		5338		3049		5400		64361	
MCF TOTAL:	0		0		0		0		0		0		0		0		0		0		0		0		0	

ICE CAVES-BAKKEN BILLINGS COUNTY (API:007)

WILLISTON INDUSTRIAL SUPPLY CORP.

NORTHROP #1													NW NW 07-144-100 F# 11667 SOW: F		CUM-O: 37402	CUM-W: 3297	COMP: 02-06-1986									
R&LU: 2241	200	31	206	29	192	30	180	30	198	31	199	30	195	31	183	31	174	30	196	31	196	30	195	31	2314	
SPACING: NW	8		7		8		20		7		3		7		2		2		3		7		7		81	
NO. OF WELLS IN POOL: 1																										
POOL TOTAL:	200		206		192		180		198		199		195		183		174		196		196		195		2314	
POOL TOTAL:	8		7		8		20		7		3		7		2		2		3		7		7		81	
MCF TOTAL:	0		0		0		0		0		0		0		0		0		0		0		0		0	

ICE CAVES-DUPEROW BILLINGS COUNTY (API:007)

WILLISTON INDUSTRIAL SUPPLY CORP.

9210 JV-P FEDERAL DF #1													NW NW 06-144-100 F# 8601 SOW: PNA		CUM-O: 242357	CUM-W: 139300	COMP: 02-17-1982									
9210 JV-P FEDERAL DH #1													NE SW 06-144-100 F# 9888 SOW: PNA		CUM-O: 855728	CUM-W: 995498	COMP: 01-08-1984									
NO. OF WELLS IN POOL: 2																										
POOL TOTAL:	0		0		0		0		0		0		0		0		0		0		0		0		0	
POOL TOTAL:	0		0		0		0		0		0		0		0		0		0		0		0		0	
MCF TOTAL:	0		0		0		0		0		0		0		0		0		0		0		0		0	

ICE CAVES-RED RIVER BILLINGS COUNTY (API:007)

WILLISTON INDUSTRIAL SUPPLY CORP.

9210 JV-P FEDERAL DF #1													NW NW 06-144-100 F# 8601 SOW: PNA		CUM-O: 13297	CUM-W: 9570	COMP: 11-18-1985
-------------------------	--	--	--	--	--	--	--	--	--	--	--	--	-----------------------------------	--	--------------	-------------	------------------

OPERATOR-LEASE	JAN	FEB	MAR	APR	MAY	JUN	JUL	AUG	SEP	OCT	NOV	DEC	YR.CUM
NO. OF WELLS IN POOL: 1													
POOL TOTAL:	0	0	0	0	0	0	0	0	0	0	0	0	0
POOL TOTAL:	0	0	0	0	0	0	0	0	0	0	0	0	0
MCF TOTAL:	0	0	0	0	0	0	0	0	0	0	0	0	0

INDIAN HILL-BIRDBEAR MCKENZIE COUNTY (API:053)

AVIARA ENERGY CORPORATION

DEER PASS #20-2														
R&LU: 1436	0 0	0 0	0 0	0 0	118 19	257 31	161 30	143 31	101 31	154 30	134 31	133 29	131 31	1332
SPACING: SW	0	0	0	0	0	93	49	35	17	52	32	34	27	339
GAS IN MCF:	0	0	0	0	473	1471	1171	1195	1029	1128	1113	1073	1108	9761

G. KELTER ET AL #28-1														
					SW NE 28-153-101		F# 9959	SOW: PNA	CUM-O: 783		CUM-W: 916		COMP: 01-05-1984	

CITATION OIL & GAS CORP.

EDNA DEVITT #2-29														
R&LU: 16	0 0	0 0	0 0	0 0	0 0	0 0	0 0	0 0	0 0	0 0	0 0	0 0	0 0	0
SPACING: SE	0	0	0	0	0	0	0	0	0	0	0	0	0	0
GAS IN MCF:	2	3	3	1	1	0	0	0	0	0	0	0	0	10

NANCE PETROLEUM CORP.

PAPINEAU #1-17														
R&LU: 4010	492 29	288 21	43 4	344 30	281 29	531 30	464 28	495 31	304 30	348 31	311 27	162 14	4063	
SPACING: SW	620	315	141	708	499	745	677	714	413	503	481	236	6052	
GAS IN MCF:	422	276	23	287	332	470	631	596	434	465	283	217	4436	

WYOMING RESOURCES CORP.

TENNECO STATE #2-19														
					SE SE 19-153-101		F# 11844	SOW: PNA	CUM-O: 92369		CUM-W: 16399		COMP: 01-07-1987	

NO. OF WELLS IN POOL: 5														
POOL TOTAL:	492	288	43	462	538	692	607	596	458	482	444	293	5395	
POOL TOTAL:	620	315	141	708	592	794	712	731	465	535	515	263	6391	
MCF TOTAL:	424	279	26	761	1804	1641	1826	1625	1562	1578	1356	1325	14207	

INDIAN HILL-BIRDBEAR-DUPEROW MCKENZIE COUNTY (API:053)

WYOMING RESOURCES CORP.

TENNECO STATE #1-19														
R&LU: 9997	549 31	1068 29	832 31	868 30	930 31	879 30	891 31	819 31	1036 30	1090 31	558 19	922 31	10442	
SPACING: SE	1096	1342	1579	1419	1443	1355	1435	820	1558	1879	1419	1558	16903	
GAS IN MCF:	267	314	317	299	302	294	401	476	384	421	297	333	4105	

NO. OF WELLS IN POOL: 1														
POOL TOTAL:	549	1068	832	868	930	879	891	819	1036	1090	558	922	10442	
POOL TOTAL:	1096	1342	1579	1419	1443	1355	1435	820	1558	1879	1419	1558	16903	
MCF TOTAL:	267	314	317	299	302	294	401	476	384	421	297	333	4105	

INDIAN HILL-DUPEROW MCKENZIE COUNTY (API:053)

AVIARA ENERGY CORPORATION

DEER PASS #20-2														
R&LU: 560	0 0	0 0	0 0	0 0	45 19	99 31	62 30	55 31	39 31	59 30	51 31	52 29	50 31	512
SPACING: SW	0	0	0	0	0	36	19	13	6	20	12	13	10	129
GAS IN MCF:	0	0	0	0	181	566	450	460	396	434	428	413	426	3754

ELK #28-4														
R&LU: 24557	2305 31	2110 29	2158 31	2006 30	2071 31	1937 30	2159 31	1690 31	2130 30	2258 31	1651 29	2139 31	24614	
SPACING: SW	209	214	233	211	225	228	248	188	242	253	139	235	2625	
GAS IN MCF:	1507	1383	1498	1385	1505	1452	1755	1451	1696	1800	863	1343	17638	

FEDERAL-IVERSON #30-1														
					NE SE 30-153-101		F# 11474	SOW: TA	CUM-O: 46		CUM-W: 1670		COMP: 09-09-1995	

PAGE #30-1														
R&LU: 2235	161 13	159 11	255 29	201 30	219 31	206 30	214 31	194 31	221 30	193 31	228 29	194 25	2445	
SPACING: NE	92	128	178	192	186	182	170	189	159	194	100	166	1936	
GAS IN MCF:	26	48	165	127	193	150	138	120	151	130	93	179	1520	

OPERATOR-LEASE	JAN	FEB	MAR	APR	MAY	JUN	JUL	AUG	SEP	OCT	NOV	DEC	YR.CUM
----------------	-----	-----	-----	-----	-----	-----	-----	-----	-----	-----	-----	-----	--------

CITATION OIL & GAS CORP.

EDNA DEVITT #1-29													
R&LU: 9735	870 31	779 29	869 31	861 30	860 31	809 30	796 31	798 31	687 27	854 31	680 16	786 25	9649
SPACING: SE	145	124	133	137	260	256	294	273	233	263	129	200	2447
GAS IN MCF:	552	515	576	523	548	531	583	568	517	557	465	563	6498

FJELSTAD #3-6													

JOHNSON #1-30													
R&LU: 9653	1223 31	1177 29	1089 31	952 30	1025 31	871 27	526 23	658 30	317 18	452 30	648 28	667 31	9605
SPACING: NW	3611	3397	3672	3639	4204	3753	3435	3704	2544	3954	3458	3851	43222
GAS IN MCF:	2006	1905	2128	1930	1985	1920	1197	1639	971	1301	1468	1388	19838

CONOCO, INC.

NELSON 1 #1													

NELSON 4 #1													

NANCE PETROLEUM CORP.

ECKERT 12 #1													

PAPINEAU #1-17													
R&LU: 12002	1191 29	700 21	120 4	971 30	792 29	1493 30	1307 28	1393 31	1184 30	1350 31	1206 27	624 14	12331
SPACING: S2*	1503	764	341	1715	1209	1805	1643	1731	1602	1951	1864	916	17044
GAS IN MCF:	858	551	30	590	724	1106	1566	1455	1340	1445	780	675	11120

WESTPORT OIL & GAS CO., INC.

NELSON 4 #2													
R&LU: 7470	670 31	605 29	657 31	445 25	666 30	591 27	710 31	720 31	595 29	647 31	557 29	564 31	7427
SPACING: S2*	2794	2579	2157	1641	2463	2099	2360	2430	2373	2192	2294	2465	27847
GAS IN MCF:	192	158	165	133	206	186	236	216	199	222	261	232	2406

WYOMING RESOURCES CORP.

TENNECO STATE #2-19													

NO. OF WELLS IN COUNTY: 13

COUNTY TOTAL:	6420	5530	5148	5481	5732	5969	5767	5492	5193	5805	5022	5024	66583
COUNTY TOTAL:	8354	7206	6714	7535	8583	8342	8163	8521	7173	8819	7997	7843	95250
MCF TOTAL:	5141	4560	4562	4869	5727	5795	5935	5845	5308	5883	4343	4806	62774

NANCE PETROLEUM CORP.

WILLIAMS COUNTY (API:105)

METZGER #1-9													

NO. OF WELLS IN COUNTY: 1

COUNTY TOTAL:	0	0	0	0	0	0	0	0	0	0	0	0	0
COUNTY TOTAL:	0	0	0	0	0	0	0	0	0	0	0	0	0
MCF TOTAL:	0	0	0	0	0	0	0	0	0	0	0	0	0

NO. OF WELLS IN POOL: 14

POOL TOTAL:	6420	5530	5148	5481	5732	5969	5767	5492	5193	5805	5022	5024	66583
POOL TOTAL:	8354	7206	6714	7535	8583	8342	8163	8521	7173	8819	7997	7843	95250
MCF TOTAL:	5141	4560	4562	4869	5727	5795	5935	5845	5308	5883	4343	4806	62774

INDIAN HILL-MADISON

MCKENZIE COUNTY (API:053)

APACHE CORP.

JM #1-31													

AVIARA ENERGY CORPORATION

DEER PASS #20-3													
R&LU: 10805	962 31	803 29	983 31	911 30	934 31	894 30	946 30	916 31	910 30	919 31	885 29	883 30	10946
SPACING: SW	207	212	218	220	222	213	194	244	215	244	201	220	2610
GAS IN MCF:	625	631	643	537	661	695	574	525	543	591	499	420	6944

OPERATOR-LEASE	JAN	FEB	MAR	APR	MAY	JUN	JUL	AUG	SEP	OCT	NOV	DEC	YR.CUM
ELK #28-1				NW SW 28-153-101	F# 10169	SOW: DRY	CUM-O: 89	CUM-W: 0	COMP: 01-06-1983				
ELK #28-2				NW SW 28-153-101	F# 10792	SOW: P	CUM-O: 369831	CUM-W: 7445	COMP: 09-26-1984				
R&LU: 6524	537 31	492 29	359 23	751 30	608 31	601 30	654 31	538 31	579 30	560 31	554 29	575 31	6808
SPACING: SW	45	55	33	0	61	66	34	79	55	63	52	41	584
GAS IN MCF:	212	188	146	290	244	281	249	215	231	227	148	201	2632
ELK #28-3				SW SE 28-153-101	F# 11475	SOW: P	CUM-O: 171013	CUM-W: 3424	COMP: 08-18-1985				
R&LU: 4034	178 22	326 29	354 31	388 30	306 27	407 30	370 31	340 27	396 30	404 31	399 29	409 31	4277
SPACING: SE	31	12	32	14	48	11	34	15	26	19	19	30	291
GAS IN MCF:	51	75	92	181	132	155	178	137	171	153	112	163	1600
FEDERAL-IVERSON #30-1				NE SE 30-153-101	F# 11474	SOW: PNA	CUM-O: 91274	CUM-W: 61147	COMP: 09-10-1985				
G. KELTER ET AL #28-1				SW NE 28-153-101	F# 9959	SOW: PNA	CUM-O: 37629	CUM-W: 38917	COMP: 03-20-1984				
JEPSON #29-1				NE NW 29-153-101	F# 10903	SOW: P	CUM-O: 277919	CUM-W: 1328	COMP: 06-25-1984				
R&LU: 2116	185 31	78 17	233 22	202 30	164 31	203 30	207 30	204 31	187 30	197 31	206 28	163 31	2229
SPACING: NW	0	0	0	0	0	0	0	0	0	0	0	0	0
GAS IN MCF:	62	38	45	51	93	89	85	94	105	78	59	65	864
JEPSON #29-2				NE SW 29-153-101	F# 11037	SOW: P	CUM-O: 157791	CUM-W: 61969	COMP: 01-28-1985				
R&LU: 3662	323 31	312 29	324 31	310 30	328 31	326 30	380 31	222 31	286 30	316 31	302 28	310 31	3739
SPACING: SW	204	189	214	193	211	177	155	301	176	213	197	202	2432
GAS IN MCF:	146	163	175	171	181	234	251	187	239	219	204	191	2361
NOR-CORP #29-1				NW NE 29-153-101	F# 10116	SOW: PNA	CUM-O: 212623	CUM-W: 12669	COMP: 06-27-1983				
R&LU: 1763	345 31	313 29	311 31	267 30	281 25	0 0	0 0	0 0	0 0	0 0	0 0	0 0	1517
SPACING: NE	86	81	57	70	64	0	0	0	0	0	0	0	358
GAS IN MCF:	292	209	205	218	153	78	39	0	0	0	0	0	1194
PAGE #30-1				SE NE 30-153-101	F# 10407	SOW: PNA	CUM-O: 80004	CUM-W: 5184	COMP: 11-19-1985				
REHAB #28-2				SW NW 28-153-101	F# 11430	SOW: P	CUM-O: 118253	CUM-W: 6786	COMP: 06-09-1985				
R&LU: 2200	253 31	186 29	219 31	247 26	214 31	218 30	195 31	196 31	185 30	196 31	175 11	171 31	2455
SPACING: NW	47	54	53	37	41	46	68	50	57	56	45	103	657
GAS IN MCF:	31	29	31	26	36	84	108	74	82	38	47	42	628
REHAB #33-1				N2 NW 33-153-101	F# 10939	SOW: P	CUM-O: 214511	CUM-W: 49197	COMP: 03-28-1985				
R&LU: 3427	294 31	254 26	295 31	275 30	284 31	271 30	255 29	285 30	272 30	285 31	262 29	279 31	3311
SPACING: NW	257	234	271	266	275	250	224	308	308	269	292	307	3261
GAS IN MCF:	260	203	114	196	192	249	216	234	216	241	207	175	2503
BASIC EARTH SCIENCE SYSTEMS, INC.													
EDWIN M. DAHL #23-1				SW SE 23-153-101	F# 7795	SOW: P	CUM-O: 86057	CUM-W: 60932	COMP: 09-12-1984				
R&LU: 2723	257 31	240 29	254 31	239 30	240 31	248 30	207 30	231 31	241 30	235 31	250 29	270 31	2912
SPACING: SE	225	199	234	187	213	210	198	114	170	201	168	262	2381
GAS IN MCF:	31	29	31	30	31	30	30	31	30	31	29	31	364
CHOCTAW II OIL & GAS, LTD.													
WILLOW #1-4				SW NW 04-152-101	F# 8957	SOW: P	CUM-O: 66266	CUM-W: 39292	COMP: 03-04-1990				
R&LU: 4893	407 31	391 27	416 31	404 30	402 27	484 30	414 31	419 27	422 17	454 31	420 27	341 23	4974
SPACING: NW	190	176	190	197	172	187	187	200	229	235	206	159	2328
GAS IN MCF:	527	459	527	510	459	510	527	459	289	527	459	391	5644
CITATION OIL & GAS CORP.													
EDNA DEVITT #2-29				NW SE 29-153-101	F# 10338	SOW: P	CUM-O: 238694	CUM-W: 131125	COMP: 01-21-1984				
R&LU: 3119	0 0	0 0	0 0	0 0	0 0	198 6	1039 31	567 29	474 30	420 30	393 29	375 31	3466
SPACING: SE	0	0	0	0	0	373	1114	675	492	494	451	408	4007
GAS IN MCF:	22	26	30	7	5	131	439	458	473	448	346	314	2699
EDNA DEVITT #2-32				NE NE 32-153-101	F# 11140	SOW: P	CUM-O: 223772	CUM-W: 137345	COMP: 11-16-1984				
R&LU: 3464	462 31	359 29	319 31	269 30	292 30	361 30	203 28	259 31	268 30	275 31	266 28	273 30	3606
SPACING: NE	722	505	443	380	474	578	458	404	400	393	368	377	5502
GAS IN MCF:	643	643	780	683	662	611	372	349	279	257	241	237	5757
FJELSTAD #1-1				LT 9 01-152-102	F# 10379	SOW: PNA	CUM-O: 45798	CUM-W: 85805	COMP: 12-01-1983				
FJELSTAD #2-6				SW SW 06-152-101	F# 10472	SOW: PNA	CUM-O: 282270	CUM-W: 97909	COMP: 01-08-1984				
FJELSTAD #3-6				LT 11 06-152-101	F# 10527	SOW: PNA	CUM-O: 76158	CUM-W: 27768	COMP: 02-10-1984				
FREDRICKSON #1-2				SW NE 02-152-102	F# 11407	SOW: P	CUM-O: 129831	CUM-W: 138620	COMP: 05-30-1985				
R&LU: 3671	335 29	305 29	316 31	299 30	312 31	296 30	307 31	300 31	293 30	300 31	288 30	220 15	3571
SPACING: NE	441	384	396	385	497	486	484	487	472	485	473	392	5382
GAS IN MCF:	221	219	252	237	208	231	235	259	272	255	227	215	2831

OPERATOR-LEASE -----	JAN ---	FEB ---	MAR ---	APR ---	MAY ---	JUN ---	JUL ---	AUG ---	SEP ---	OCT ---	NOV ---	DEC ---	YR.CUM -----
JOHNSON #1-31 R&LU: 3991 SPACING: SW GAS IN MCF:	409 31	370 29	377 31	374 30	253 22	318 30	317 25	305 27	349 30	328 31	261 16	342 31	4003 7193 2985
				SE SW 31-153-101		F# 10737	SOW: P	CUM-O: 172716		CUM-W: 198789		COMP: 05-07-1984	
NELSEN #1-32				NW SW 32-153-101		F# 11034	SOW: PNA	CUM-O: 70761		CUM-W: 139883		COMP: 09-28-1984	
NELSEN #2-32 R&LU: 4990 SPACING: SE GAS IN MCF:	463 31	401 29	446 31	430 30	433 31	412 30	444 28	471 31	426 30	439 31	418 29	438 31	5221 6877 7840
				NW SE 32-153-101		F# 11261	SOW: P	CUM-O: 158481		CUM-W: 136091		COMP: 03-07-1985	
WANG #1-30 R&LU: 3023 SPACING: SW GAS IN MCF:	260 31	244 29	250 31	251 30	242 31	242 30	249 28	223 28	249 30	243 31	230 30	247 31	2930 3552 2015
				SE SW 30-153-101		F# 11021	SOW: P	CUM-O: 82593		CUM-W: 86808		COMP: 02-15-1985	
WANG #1-31 R&LU: 4029 SPACING: SE GAS IN MCF:	379 31	345 29	365 31	356 30	358 31	308 26	380 31	357 31	343 30	356 31	337 30	341 31	4225 7300 3529
				SE SE 31-153-101		F# 10468	SOW: P	CUM-O: 296705		CUM-W: 159788		COMP: 02-11-1984	
NANCE PETROLEUM CORP. -----													
ECKERT #2-5 R&LU: 1929 SPACING: SW GAS IN MCF:	214 31	199 29	206 31	180 30	200 31	180 30	182 31	176 31	173 30	147 31	154 27	134 27	2145 2322 2923
				NE SW 05-152-101		F# 10089	SOW: P	CUM-O: 224976		CUM-W: 55766		COMP: 11-03-1983	
ECKERT #2-6 R&LU: 4839 SPACING: NE GAS IN MCF:	479 31	378 29	390 31	392 30	447 31	388 30	404 31	376 31	398 30	368 28	405 29	421 31	4846 844 3907
				SW NE 06-152-101		F# 10088	SOW: P	CUM-O: 172250		CUM-W: 12524		COMP: 09-15-1983	
ECKERT #3-5				SW NW 05-152-101		F# 10655	SOW: PNA	CUM-O: 198042		CUM-W: 74804		COMP: 03-28-1984	
ECKERT #4-5 R&LU: 6927 SPACING: SE GAS IN MCF:	649 30	597 29	578 31	589 30	594 31	577 30	572 31	574 31	566 30	572 31	541 29	597 31	7006 4919 7789
				NW SE 05-152-101		F# 10812	SOW: P	CUM-O: 441093		CUM-W: 65194		COMP: 06-19-1984	
ECKERT #5-5 R&LU: 7343 SPACING: NE GAS IN MCF:	664 31	622 29	660 31	651 30	674 31	655 30	609 27	431 21	617 30	621 31	531 27	592 31	7327 1766 7782
				NW NE 05-152-101		F# 11070	SOW: P	CUM-O: 293720		CUM-W: 36117		COMP: 09-28-1984	
ECKERT 12 #1 R&LU: 2385 SPACING: NW GAS IN MCF:	191 31	158 29	168 31	120 26	305 24	247 30	219 31	220 31	199 30	205 31	185 29	194 31	2411 10438 2836
				IT 5 05-152-101		F# 11009	SOW: P	CUM-O: 3329		CUM-W: 15020		COMP: 08-30-1999	
FREDRICKSON 33-33 #1 R&LU: 2993 SPACING: SE GAS IN MCF:	276 31	257 29	265 31	257 28	256 31	233 25	250 29	230 28	251 30	236 30	230 23	226 30	2967 4531 1756
				NW SE 33-153-101		F# 11345	SOW: P	CUM-O: 122897		CUM-W: 52563		COMP: 03-19-1985	
LINDVIG #1-4 R&LU: 4754 SPACING: SW GAS IN MCF:	339 31	224 24	329 28	427 30	413 31	479 30	447 31	469 31	421 30	448 31	441 29	450 31	4887 235 6827
				SW SW 04-152-101		F# 11151	SOW: P	CUM-O: 159922		CUM-W: 5783		COMP: 11-05-1984	
POWERS #1 R&LU: 2015 SPACING: SW GAS IN MCF:	135 17	89 15	247 27	221 27	212 28	161 20	213 28	196 25	135 20	15 3	235 22	227 30	2086 4170 2538
				NE SW 33-153-101		F# 11523	SOW: P	CUM-O: 89180		CUM-W: 100672		COMP: 07-14-1985	
STATE #1-36 R&LU: 9431 SPACING: SE GAS IN MCF:	593 31	402 29	904 23	920 30	898 31	828 30	797 31	785 25	888 24	874 31	826 30	787 31	9502 4970 1252
				SW SE 36-153-102		F# 11990	SOW: P	CUM-O: 188286		CUM-W: 119780		COMP: 07-31-1986	
STATE #2-36 R&LU: 6117 SPACING: SW GAS IN MCF:	553 31	521 29	570 31	525 30	516 31	512 30	526 31	471 31	467 30	466 31	636 29	612 31	6375 4343 3658
				NE SW 36-153-102		F# 12025	SOW: P	CUM-O: 179058		CUM-W: 157755		COMP: 08-29-1987	
STATE OF NORTH DAKOTA "F" #1 R&LU: 4576 SPACING: NE GAS IN MCF:	401 31	382 29	409 26	398 30	413 31	432 30	361 31	400 31	371 30	392 31	365 30	401 31	4725 3925 5627
				NW NE 33-153-101		F# 11492	SOW: P	CUM-O: 236660		CUM-W: 72232		COMP: 05-23-1985	

OPERATOR-LEASE	JAN	FEB	MAR	APR	MAY	JUN	JUL	AUG	SEP	OCT	NOV	DEC	YR.CUM
COULTER #1-19													
R&LU: 6302	543 31	534 29	501 31	537 30	524 31	493 30	320 26	486 19	624 30	604 31	432 22	548 28	6146
SPACING: NW	173	179	100	86	135	100	65	109	233	232	97	185	1694
GAS IN MCF:	860	792	977	923	867	865	719	585	1057	1089	541	806	10081
METZGER #1-9													
R&LU: 7370	682 31	657 29	580 31	570 30	577 31	604 30	556 31	665 31	627 30	576 31	506 22	656 31	7256
SPACING: SW	316	186	130	104	155	183	216	218	185	170	145	204	2212
GAS IN MCF:	707	716	753	638	718	793	867	851	833	762	547	735	8920
NO. OF WELLS IN COUNTY: 2													
COUNTY TOTAL:	1225	1191	1081	1107	1101	1097	876	1151	1251	1180	938	1204	13402
COUNTY TOTAL:	489	365	230	190	290	283	281	327	418	402	242	389	3906
MCF TOTAL:	1567	1508	1730	1561	1585	1658	1586	1436	1890	1851	1088	1541	19001

NO. OF WELLS IN POOL: 54													
POOL TOTAL:	15617	14120	15573	16032	15821	15596	16139	15240	15555	15398	14920	15518	185529
POOL TOTAL:	12365	11154	12263	12082	13655	13529	14226	13692	13121	13279	12513	13089	154968
MCF TOTAL:	14091	12960	14188	13633	14029	14560	15515	14508	14562	13768	11852	13019	166685

INDIAN HILL-RED RIVER

 MCKENZIE COUNTY (API:053)
 APACHE CORP.

FJELSTAD #1-6 LT 11 06-152-101 F# 10190 SOW: PNA CUM-O: 247446 CUM-W: 197986 COMP: 09-05-1983

AVIARA ENERGY CORPORATION

DEER PASS #20-1 SE SW 20-153-101 F# 10431 SOW: P CUM-O: 663738 CUM-W: 55630 COMP: 01-31-1984
 R&LU: 17585 1171 30 1178 29 1287 31 1219 30 1228 25 1755 30 1681 31 1618 31 1576 30 1637 31 1650 29 1544 31 17544
 SPACING: S2 483 437 456 411 462 638 933 661 639 654 694 665 7133
 GAS IN MCF: 1618 1172 1375 1386 1912 2924 2872 2506 2212 2357 2655 1995 24984

ELK #28-1 NW SW 28-153-101 F# 10169 SOW: P CUM-O: 488388 CUM-W: 134423 COMP: 07-19-1983
 R&LU: 4737 136 10 454 28 448 24 425 30 395 26 429 26 422 31 418 31 413 22 406 31 399 29 395 31 4740
 SPACING: S2 116 714 472 561 514 495 583 499 488 437 465 423 5767
 GAS IN MCF: 205 578 496 410 406 419 489 435 368 296 313 281 4696

G. KELTER ET AL #28-1 SW NE 28-153-101 F# 9959 SOW: PNA CUM-O: 9602 CUM-W: 5083 COMP: 03-02-1983

NOR-CORP #29-1 NW NE 29-153-101 F# 10116 SOW: P CUM-O: 1540 CUM-W: 25 COMP: 08-07-2000
 R&LU: 1332 0 0 0 0 0 0 0 0 0 268 21 235 23 469 27 315 28 253 29 1540
 SPACING: N2 0 0 0 0 0 0 0 0 20 0 5 0 25
 GAS IN MCF: 0 0 0 0 0 0 0 0 639 671 808 735 844 3697

NOR-CORP #29-2 NW NE 29-153-101 F# 10248 SOW: PNA CUM-O: 24548 CUM-W: 2006 COMP: 09-11-1983

PAGE #30-1 SE NE 30-153-101 F# 10407 SOW: PNA CUM-O: 3412 CUM-W: 133 COMP: 05-18-1984

REHAB #28-1 SW NW 28-153-101 F# 10809 SOW: P CUM-O: 154557 CUM-W: 6272 COMP: 04-29-1988
 R&LU: 6826 596 31 592 26 587 15 583 30 583 30 576 26 572 31 570 24 566 24 562 31 559 29 555 25 6901
 SPACING: N2 230 190 34 210 220 244 229 238 233 207 290 186 2511
 GAS IN MCF: 1130 1212 1382 1091 1101 998 870 952 891 963 1260 1086 12936

WEGLEY #20-1 SW NW 20-153-101 F# 11485 SOW: P CUM-O: 155574 CUM-W: 67843 COMP: 10-04-1986
 R&LU: 7693 628 30 380 15 661 31 707 30 701 31 681 30 704 31 677 30 641 28 680 31 609 28 684 28 7753
 SPACING: N2 448 237 558 445 467 441 468 451 430 396 441 456 5238
 GAS IN MCF: 502 212 620 620 597 374 551 642 478 610 572 660 6438

BASIC EARTH SCIENCE SYSTEMS, INC.

EDWIN M. DAHL #23-1 SW SE 23-153-101 F# 7795 SOW: PNA CUM-O: 26011 CUM-W: 13896 COMP: 12-05-1980

CITATION OIL & GAS CORP.

EDNA DEVITT #1-32 NE NE 32-153-101 F# 10736 SOW: PNA CUM-O: 594 CUM-W: 41 COMP: 06-16-1984

CONOCO, INC.

FOSSUM #1 SW SW 34-153-101 F# 6996 SOW: PNA CUM-O: 31281 CUM-W: 86776 COMP: 09-25-1983

NELSON 1 #1 NE NE 12-152-102 F# 8789 SOW: PNA CUM-O: 51646 CUM-W: 27888 COMP: 12-30-1981

HARPER OIL CO.

OPERATOR-LEASE	JAN	FEB	MAR	APR	MAY	JUN	JUL	AUG	SEP	OCT	NOV	DEC	YR.CUM
FEDERAL LAND BANK #1-26				NE NW 26-153-101	F# 6616	SOW: PNA	CUM-O: 217905	CUM-W: 244187	COMP: 11-22-1978				
VERLIN FOSSUM ET AL #26-1				NW SE 26-153-101	F# 7248	SOW: PNA	CUM-O: 28002	CUM-W: 23653	COMP: 01-05-1980				
NANCE PETROLEUM CORP.													
PAPINEAU #1-17				SE SW 17-153-101	F# 11031	SOW: DRY	CUM-O: 21	CUM-W: 0	COMP: 01-31-1985				
PANTERRA PETROLEUM													
ECKERT #1-6				NE SE 06-152-101	F# 6501	SOW: PNA	CUM-O: 74211	CUM-W: 6230	COMP: 05-20-1979				
WESTPORT OIL & GAS CO., INC.													
ECKERT 6 #1				SW SE 06-152-101	F# 10693	SOW: P	CUM-O: 258558	CUM-W: 18204	COMP: 06-13-1984				
R&LU: 9832	943 31	867 29	908 31	568 25	930 31	922 30	915 31	869 31	387 23	895 31	920 29	870 31	9994
SPACING: E2	69	72	70	207	94	75	83	55	264	102	86	75	1252
GAS IN MCF:	1328	1148	1270	720	1297	1377	1350	1296	607	1167	1264	1222	14046
NELSON 4 #2				SW SE 01-152-102	F# 9507	SOW: PNA	CUM-O: 11021	CUM-W: 44276	COMP: 09-02-1982				
WYOMING RESOURCES CORP.													
TENNECO STATE #1-19				SE SE 19-153-101	F# 11845	SOW: P	CUM-O: 188609	CUM-W: 138280	COMP: 10-20-1986				
R&LU: 5683	308 31	525 29	483 31	492 30	529 31	500 30	506 31	473 31	593 30	631 31	311 19	517 31	5868
SPACING: E2	623	762	897	805	820	777	816	465	885	1068	808	867	9593
GAS IN MCF:	519	610	615	581	585	572	778	924	747	814	577	645	7967
NO. OF WELLS IN POOL: 20													
POOL TOTAL:	3782	3996	4374	3994	4366	4863	4800	4893	4411	5280	4763	4818	54340
POOL TOTAL:	1969	2412	2487	2639	2577	2670	3112	2389	2939	2869	2784	2672	31519
MCF TOTAL:	5302	4932	5758	4808	5898	6664	6910	7394	5974	7015	7376	6733	74764

INDIAN HILL-STONEWALL MCKENZIE COUNTY (API:053)

 AVIARA ENERGY CORPORATION

DEER PASS #20-2				SE SW 20-153-101	F# 10910	SOW: P	CUM-O: 80792	CUM-W: 1417	COMP: 08-05-1985				
R&LU: 8243	0 0	0 0	0 0	757 19	1618 31	1014 30	906 31	634 31	972 30	841 31	844 29	825 31	8411
SPACING: S2	0	0	0	0	93	49	35	17	52	32	34	27	339
GAS IN MCF:	0	0	0	3016	9277	7388	7537	6489	7116	7019	6768	6988	61598
ELK #28-1				NW SW 28-153-101	F# 10169	SOW: P	CUM-O: 3042	CUM-W: 3575	COMP: 01-23-2000				
R&LU: 2906	47 10	144 28	240 24	370 30	250 26	148 26	259 31	334 31	71 22	392 31	317 29	375 31	2947
SPACING: W2	41	226	253	490	324	170	357	399	84	423	368	403	3538
GAS IN MCF:	72	183	266	358	256	144	301	348	63	285	249	267	2792
ELK #28-4				SE SW 28-153-101	F# 12910	SOW: PNA	CUM-O: 1647	CUM-W: 2655	COMP: 09-19-1990				
NOR-CORP #29-1				NW NE 29-153-101	F# 10116	SOW: DRY	CUM-O: 230	CUM-W: 0	COMP: 05-30-1983				
NOR-CORP #29-2				NW NE 29-153-101	F# 10248	SOW: P	CUM-O: 620683	CUM-W: 21533	COMP: 02-23-1984				
R&LU: 10745	1010 31	1012 29	982 31	1757 30	922 31	975 30	814 31	600 23	709 30	751 31	684 27	654 24	10870
SPACING: N2	156	125	153	174	208	123	201	219	361	351	243	109	2423
GAS IN MCF:	4787	5370	5101	8425	6123	5152	4363	2096	1662	1839	1547	1717	48182
PAGE #30-1				SE NE 30-153-101	F# 10407	SOW: PNA	CUM-O: 53678	CUM-W: 3687	COMP: 05-19-1984				
REHAB #28-1				SW NW 28-153-101	F# 10809	SOW: P	CUM-O: 314873	CUM-W: 15013	COMP: 06-24-1984				
R&LU: 21172	1691 31	1108 26	409 15	2571 30	2521 30	1757 26	2840 31	1956 24	1867 24	2179 31	1107 29	1223 25	21229
SPACING: W2	653	355	24	926	953	746	1133	817	767	805	574	410	8163
GAS IN MCF:	3207	2268	958	4813	4766	3047	4319	3270	2937	3739	2497	2392	38213

CITATION OIL & GAS CORP.

EDNA DEVITT #1-29				NW SE 29-153-101	F# 10335	SOW: PNA	CUM-O: 190842	CUM-W: 29302	COMP: 01-23-1984				
EDNA DEVITT #1-32				NE NE 32-153-101	F# 10736	SOW: SI	CUM-O: 519032	CUM-W: 112228	COMP: 06-28-1984				
CONOCO, INC.													
FOSSUM #1				SW SW 34-153-101	F# 6996	SOW: PNA	CUM-O: 10552	CUM-W: 4021	COMP: 02-12-1987				
NANCE PETROLEUM CORP.													

OPERATOR-LEASE	JAN	FEB	MAR	APR	MAY	JUN	JUL	AUG	SEP	OCT	NOV	DEC	YR.CUM
CRATCHETT #34-5													
				SW SE 05-152-102	F# 12291	SOW: PNA	CUM-O: 72997	CUM-W: 26034	COMP: 03-22-1988				
WESTPORT OIL & GAS CO., INC.													
NELSON 4 #2													
				SW SE 01-152-102	F# 9507	SOW: PNA	CUM-O: 334402	CUM-W: 382181	COMP: 09-02-1982				
WYOMING RESOURCES CORP.													
TENNECO STATE #1-19													
				SE SE 19-153-101	F# 11845	SOW: P	CUM-O: 45599	CUM-W: 41411	COMP: 07-02-1989				
R&LU: 1543	84 31	164 29	130 31	134 30	143 31	136 30	138 31	126 31	160 30	168 31	86 19	143 31	1612
SPACING: E2	169	207	244	219	223	209	222	127	241	290	219	241	2611
GAS IN MCF:	139	163	165	157	157	154	209	248	200	219	155	173	2139
NO. OF WELLS IN POOL: 13													
POOL TOTAL:	2832	2428	1761	5589	5454	4030	4957	3650	3779	4331	3038	3220	45069
POOL TOTAL:	1019	913	674	1809	1801	1297	1948	1579	1505	1901	1438	1190	17074
MCF TOTAL:	8205	7984	6490	16769	20579	15885	16729	12451	11978	13101	11216	11537	152924
IVANHOE-MADISON RENVILLE COUNTY (API:075)													

PHILLIP D. ARMSTRONG													

TRIPLETT #1-2													
				NE SE 02-159-086	F# 13351	SOW: P	CUM-O: 27531	CUM-W: 98422	COMP: 06-08-1992				
R&LU: 2355	241 31	233 29	243 31	220 30	231 31	240 30	232 31	221 31	206 30	205 31	127 15	171 25	2570
SPACING: NSE	1061	975	1038	1020	1031	1105	1082	1075	980	954	615	819	11755
GAS IN MCF:	32	30	30	30	31	30	31	31	30	31	15	25	346
NO. OF WELLS IN POOL: 1													
POOL TOTAL:	241	233	243	220	231	240	232	221	206	205	127	171	2570
POOL TOTAL:	1061	975	1038	1020	1031	1105	1082	1075	980	954	615	819	11755
MCF TOTAL:	32	30	30	30	31	30	31	31	30	31	15	25	346
IVES-RED RIVER BOWMAN COUNTY (API:011)													

BURLINGTON RESOURCES OIL & GAS COMPANY LP													

HELEN HRON #4-1													
				NE NW 04-131-106	F# 8365	SOW: SI	CUM-O: 149486	CUM-W: 353429	COMP: 05-04-1981				
R&LU: 0	0 0	0 0	0 0	0 0	0 0	0 0	0 0	0 0	0 12	0 20	0 6	0 0	0
SPACING: N2	0	0	0	0	0	0	0	0	998	1689	367	0	3054
NO. OF WELLS IN POOL: 1													
POOL TOTAL:	0	0	0	0	0	0	0	0	0	0	0	0	0
POOL TOTAL:	0	0	0	0	0	0	0	0	998	1689	367	0	3054
MCF TOTAL:	0	0	0	0	0	0	0	0	0	0	0	0	0
JIM CREEK-DUPEROW DUNN COUNTY (API:025)													

CITATION OIL & GAS CORP.													

SKACHENKO "A" #1													
				SW NE 30-146-095	F# 8499	SOW: P	CUM-O: 1397814	CUM-W: 249210	COMP: 10-27-1981				
R&LU: 24934	1947 29	2138 29	2054 28	2175 30	1991 31	2117 30	2158 31	2067 31	2081 30	2113 31	2049 30	1921 31	24811
SPACING: N2	2861	2847	2833	3775	3544	3747	3886	3795	2914	3053	3841	3919	41015
GAS IN MCF:	1388	1504	1385	1509	1369	1495	1637	1543	1529	1855	1594	1456	18264
SKACHENKO "B" #1													
				NE SW 30-146-095	F# 11906	SOW: PNA	CUM-O: 199578	CUM-W: 175384	COMP: 03-04-1986				
CODA ENERGY, INC.													

PENELOPE MOORE #21-31													
				NE NW 31-146-095	F# 12066	SOW: PNA	CUM-O: 33172	CUM-W: 112606	COMP: 04-22-1987				
EDWARD MIKE DAVIS													

MITTELSTADT #34-19													
				SW SE 19-146-095	F# 11388	SOW: PNA	CUM-O: 233483	CUM-W: 251783	COMP: 04-26-1985				
NO. OF WELLS IN POOL: 4													
POOL TOTAL:	1947	2138	2054	2175	1991	2117	2158	2067	2081	2113	2049	1921	24811
POOL TOTAL:	2861	2847	2833	3775	3544	3747	3886	3795	2914	3053	3841	3919	41015
MCF TOTAL:	1388	1504	1385	1509	1369	1495	1637	1543	1529	1855	1594	1456	18264

OPERATOR-LEASE JAN FEB MAR APR MAY JUN JUL AUG SEP OCT NOV DEC YR.CUM

JOHNSON CORNER-BAKKEN MCKENZIE COUNTY (API:053)

 MISSOURI BASIN WELL SERVICE, INC.

TANK #1-3 NW SE 03-150-096 F# 9519 SOW: PNA CUM-O: 26324 CUM-W: 2681 COMP: 11-09-1982
 R&LU: 1333 219 31 235 29 96 31 171 30 20 31 177 30 119 31 9 1 5 1 0 0 0 0 0 0 1051
 SPACING: SE 17 25 5 31 36 12 21 0 0 0 0 0 147
 NO. OF WELLS IN POOL: 1
 POOL TOTAL: 219 235 96 171 20 177 119 9 5 0 0 0 1051
 POOL TOTAL: 17 25 5 31 36 12 21 0 0 0 0 0 147
 MCF TOTAL: 0 0 0 0 0 0 0 0 0 0 0 0 0

JOHNSON CORNER-MADISON MCKENZIE COUNTY (API:053)

 MISSOURI BASIN WELL SERVICE, INC.

TANK #1-3 NW SE 03-150-096 F# 9519 SOW: P CUM-O: 1029 CUM-W: 1348 COMP: 10-12-1984
 R&LU: 317 0 0 0 0 0 0 0 0 0 0 0 0 0 0 0 0 205 9 406 28 418 30 1029
 SPACING: SE 0 0 0 0 0 0 0 0 0 0 225 590 533 1348
 GAS IN MCF: 0 0 0 0 0 0 0 0 0 0 162 504 504 1170
 NO. OF WELLS IN POOL: 1
 POOL TOTAL: 0 0 0 0 0 0 0 0 0 0 205 406 418 1029
 POOL TOTAL: 0 0 0 0 0 0 0 0 0 0 225 590 533 1348
 MCF TOTAL: 0 0 0 0 0 0 0 0 0 0 162 504 504 1170

JOHNSON CORNER-RED RIVER MCKENZIE COUNTY (API:053)

 GRAHAM ROYALTY, LTD.

LILLIBRIDGE #1 SW NE 15-150-096 F# 7886 SOW: PNA CUM-O: 51352 CUM-W: 2146 COMP: 01-31-1981
 PETRO-HUNT, L.L.C.
 L. SIGNALNESS #1X-10 SE NW 10-150-096 F# 10754 SOW: F CUM-O: 230904 CUM-W: 123597 COMP: 08-02-1984
 R&LU: 7440 653 31 595 29 594 31 580 30 652 31 649 30 646 31 646 31 628 30 622 31 604 30 597 31 7466
 SPACING: GN2 596 597 535 486 962 598 429 398 392 483 402 524 6402
 GAS IN MCF: 4720 4272 4629 4692 5473 5169 5017 5111 4350 4899 4264 4159 56755

TEXACO OILS, INC.

SIGNALNESS #1-10 SE NW 10-150-096 F# 9131 SOW: PNA CUM-O: 30691 CUM-W: 2399 COMP: 02-08-1982
 NO. OF WELLS IN POOL: 3
 POOL TOTAL: 653 595 594 580 652 649 646 646 628 622 604 597 7466
 POOL TOTAL: 596 597 535 486 962 598 429 398 392 483 402 524 6402
 MCF TOTAL: 4720 4272 4629 4692 5473 5169 5017 5111 4350 4899 4264 4159 56755

JOHNSON CORNER-STONY MOUNTAIN MCKENZIE COUNTY (API:053)

 TEXACO INC.

TEXACO ET AL STATE OF N.D. "D" #1 NW SE 10-150-096 F# 10988 SOW: PNA CUM-O: 5668 CUM-W: 3550 COMP: 10-26-1984
 NO. OF WELLS IN POOL: 1
 POOL TOTAL: 0 0 0 0 0 0 0 0 0 0 0 0 0
 POOL TOTAL: 0 0 0 0 0 0 0 0 0 0 0 0 0
 MCF TOTAL: 0 0 0 0 0 0 0 0 0 0 0 0 0

JUNIPER-RED RIVER MCKENZIE COUNTY (API:053)

 MISSOURI RIVER ROYALTY CORP.

EIDE #35-11 NE SW 35-149-099 F# 9635 SOW: PNA CUM-O: 33909 CUM-W: 22515 COMP: 10-19-1982
 EIDE #35-11R NE SW 35-149-099 F# 14621 SOW: F CUM-O: 14820 CUM-W: 17150 COMP: 06-22-1997
 R&LU: 2708 198 30 176 29 181 31 240 29 299 31 254 31 251 30 241 31 224 30 202 27 118 30 292 31 2676
 SPACING: GW2 252 234 252 334 407 412 307 406 377 289 369 391 4030
 GAS IN MCF: 48544 42105 44002 50207 59680 55226 54026 52313 49108 42142 49917 47858 595128

OPERATOR-LEASE	JAN	FEB	MAR	APR	MAY	JUN	JUL	AUG	SEP	OCT	NOV	DEC	YR.CUM
NO. OF WELLS IN POOL: 2													
POOL TOTAL:	198	176	181	240	299	254	251	241	224	202	118	292	2676
POOL TOTAL:	252	234	252	334	407	412	307	406	377	289	369	391	4030
MCF TOTAL:	48544	42105	44002	50207	59680	55226	54026	52313	49108	42142	49917	47858	595128

KANE-MADISON BOTTINEAU COUNTY (API:009)

BALLANTYNE OIL

C. L. BRANDT #1				NW NW 01-161-079	F# 7889	SOW: P	CUM-O: 86164	CUM-W: 54093	COMP: 12-04-1980				
R&LU: 1382	112 31	116 29	124 31	120 30	121 31	120 30	118 31	118 31	112 30	115 31	78 30	124 31	1378
SPACING: WNW*	223	118	292	190	95	214	120	246	130	132	163	188	2111
C. L. BRANDT #2				SW NW 01-161-079	F# 14662	SOW: P	CUM-O: 11189	CUM-W: 3409	COMP: 07-23-1997				
R&LU: 1765	167 31	160 29	161 31	150 30	149 31	148 30	140 31	152 31	131 30	133 31	104 29	155 31	1750
SPACING: WNW	96	50	125	81	40	92	52	106	55	56	70	80	903
E. C. INGERSOLL #1				SE NW 35-162-079	F# 7266	SOW: P	CUM-O: 49103	CUM-W: 210105	COMP: 10-15-1979				
R&LU: 577	58 31	58 29	58 31	56 30	57 31	49 30	56 31	58 31	46 30	22 31	52 30	62 31	632
SPACING: ENW	617	70	572	597	682	629	562	649	568	276	720	602	6544
E. C. INGERSOLL #2				NW NW 35-162-079	F# 7888	SOW: P	CUM-O: 64547	CUM-W: 66308	COMP: 10-24-1980				
R&LU: 1026	105 31	102 29	104 31	100 30	101 31	88 30	98 31	103 31	82 30	10 20	121 30	110 31	1124
SPACING: WNW	195	211	213	188	216	198	178	205	179	87	228	190	2288
RUTH VEDQUAM #1				NW SE 35-162-079	F# 7139	SOW: P	CUM-O: 59562	CUM-W: 207770	COMP: 08-30-1979				
R&LU: 524	57 31	57 29	68 31	48 30	56 31	52 30	53 31	52 31	49 30	53 31	49 30	54 31	648
SPACING: WSE	210	185	215	184	177	246	252	128	283	146	82	133	2241
RUTH VEDQUAM #2				SE SE 35-162-079	F# 7270	SOW: P	CUM-O: 37523	CUM-W: 55705	COMP: 12-06-1979				
R&LU: 356	47 28	39 29	29 31	31 28	40 31	38 3	38 31	37 31	36 30	39 31	36 30	46 31	456
SPACING: ESE	78	69	0	68	66	91	93	47	104	54	31	49	750

NCND MINOT PROJECT '75

TARALSETH #1				SE NE 02-161-079	F# 7468	SOW: PNA	CUM-O: 251	CUM-W: 6148	COMP: 04-18-1981				
NO. OF WELLS IN POOL: 7													
POOL TOTAL:	546	532	544	505	524	495	503	520	456	372	440	551	5988
POOL TOTAL:	1419	703	1417	1308	1276	1470	1257	1381	1319	751	1294	1242	14837
MCF TOTAL:	0	0	0	0	0	0	0	0	0	0	0	0	0

KANU-MADISON BOTTINEAU COUNTY (API:009)

DONOVAN BERTSCH

BIBERDORF #1				SE SW 12-161-079	F# 13146	SOW: F	CUM-O: 44571	CUM-W: 30319	COMP: 03-23-1991				
R&LU: 2218	195 31	179 27	197 31	185 30	191 31	151 21	204 31	190 31	188 30	188 31	176 30	194 31	2238
SPACING: ESW	217	203	219	212	203	168	244	215	203	217	198	214	2513
GAS IN MCF:	30	29	28	25	24	22	23	20	20	0	0	0	221
CHRISTENSON #1-12				SE SE 12-161-079	F# 11916	SOW: P	CUM-O: 44539	CUM-W: 44981	COMP: 02-22-1986				
R&LU: 1254	103 31	101 29	105 31	105 30	100 31	98 30	101 31	99 31	95 30	98 31	94 30	94 31	1193
SPACING: ESE	151	140	150	131	143	124	144	137	125	132	127	134	1638
GAS IN MCF:	36	36	34	34	34	33	30	30	28	0	0	0	295
SCHEFFLO #1				NE NE 13-161-079	F# 13045	SOW: P	CUM-O: 46984	CUM-W: 1420	COMP: 12-24-1990				
R&LU: 3366	275 31	264 29	275 31	268 30	270 31	259 30	273 31	273 31	267 30	267 31	257 30	273 31	3221
SPACING: ENE	7	7	7	5	7	7	5	5	5	5	7	7	74
GAS IN MCF:	26	21	21	20	20	21	21	21	21	0	0	0	192
NO. OF WELLS IN POOL: 3													
POOL TOTAL:	573	544	577	558	561	508	578	562	550	553	527	561	6652
POOL TOTAL:	375	350	376	348	353	299	393	357	333	354	332	355	4225
MCF TOTAL:	92	86	83	79	78	76	74	71	69	0	0	0	708

KEENE-BAKKEN MCKENZIE COUNTY (API:053)

CONSTRUCTION SERVICE INC.

STATE OF NORTH DAKOTA "O" #1				E2 NE 36-153-096	F# 12601	SOW: F	CUM-O: 739	CUM-W: 0	COMP: 11-27-1997				
R&LU: 0	0 0	16 1	13 1	7 1	12 1	19 2	89 2	0 0	7 1	3 1	44 1	28 1	238
SPACING: NE	0	0	0	0	0	0	0	0	0	0	0	0	0

PETRO-HUNT, L.L.C.

OPERATOR-LEASE	JAN	FEB	MAR	APR	MAY	JUN	JUL	AUG	SEP	OCT	NOV	DEC	YR.CUM
QUALE #3X													
				SW SE 31-153-095	F# 7561	SOW: PNA	CUM-O: 3547	CUM-W: 537	COMP: 08-01-1980				
NO. OF WELLS IN POOL: 2													
POOL TOTAL:	0	16	13	7	12	19	89	0	7	3	44	28	238
POOL TOTAL:	0	0	0	0	0	0	0	0	0	0	0	0	0
MCF TOTAL:	0	0	0	0	0	0	0	0	0	0	0	0	0

KEENE-BAKKEN/THREE FORKS MCKENZIE COUNTY (API:053)

 TEXACO INC.

A. S. WISNESS #3				LT 7 03-152-096	F# 3118	SOW: PNA	CUM-O: 22	CUM-W: 0	COMP: 05-18-1962				
NO. OF WELLS IN POOL: 1													
POOL TOTAL:	0	0	0	0	0	0	0	0	0	0	0	0	0
POOL TOTAL:	0	0	0	0	0	0	0	0	0	0	0	0	0
MCF TOTAL:	0	0	0	0	0	0	0	0	0	0	0	0	0

KEENE-BIRDBEAR MCKENZIE COUNTY (API:053)

 TEXACO INC.

A. S. WISNESS #3				LT 7 03-152-096	F# 3118	SOW: PNA	CUM-O: 2940	CUM-W: 10984	COMP: 08-25-1962				
NO. OF WELLS IN POOL: 1													
POOL TOTAL:	0	0	0	0	0	0	0	0	0	0	0	0	0
POOL TOTAL:	0	0	0	0	0	0	0	0	0	0	0	0	0
MCF TOTAL:	0	0	0	0	0	0	0	0	0	0	0	0	0

KEENE-DUPEROW MCKENZIE COUNTY (API:053)

 NANCE PETROLEUM CORP.

THOMPSON-FEDERAL #1-19				SE NE 19-153-095	F# 10157	SOW: PNA	CUM-O: 333	CUM-W: 9954	COMP: 08-22-1994				
PETRO-HUNT, L.L.C.													

A. S. WISNESS #2				NW SE 03-152-096	F# 2967	SOW: PNA	CUM-O: 97703	CUM-W: 158771	COMP: 10-26-1961				
L. WISNESS #2-SWD				LT 11 03-152-096	F# 2169	SOW: PNA	CUM-O: 3796	CUM-W: 4629	COMP: 01-16-1962				
OLAF LARSEN #1				NW NE 10-152-096	F# 1751	SOW: PNA	CUM-O: 1928	CUM-W: 3573	COMP: 01-31-1962				
TEXACO EXPLORATION & PRODUCTION INC.													

SILURIAN UNIT 58 #1				NE NW 30-153-095	F# 12168	SOW: PNA	CUM-O: 94	CUM-W: 2666	COMP: 09-06-1990				
TEXACO INC.													

W. QUALE #1				SE SW 31-153-095	F# 3167	SOW: PNA	CUM-O: 49417	CUM-W: 64784	COMP: 10-10-1962				
TIPPERARY OIL & GAS CORP.													

KNIGHT UNIT #2-29				NW SW 29-153-095	F# 10218	SOW: PNA	CUM-O: 1302	CUM-W: 3195	COMP: 02-11-1984				
NO. OF WELLS IN POOL: 7													
POOL TOTAL:	0	0	0	0	0	0	0	0	0	0	0	0	0
POOL TOTAL:	0	0	0	0	0	0	0	0	0	0	0	0	0
MCF TOTAL:	0	0	0	0	0	0	0	0	0	0	0	0	0

KEENE-MADISON MCKENZIE COUNTY (API:053)

 NANCE PETROLEUM CORP.

HELLEN E. FELLAND #1				SE SE 30-153-095	F# 4986	SOW: P	CUM-O: 224566	CUM-W: 270589	COMP: 11-29-1970				
R&LU: 4077	363 31	333 29	367 31	336 30	381 31	335 30	344 31	340 30	300 27	380 27	340 30	351 31	4170
SPACING: ESE	1470	1368	1383	1334	1344	1314	1350	1435	1359	1470	1360	1421	16608
GAS IN MCF:	720	691	449	712	1112	838	958	910	957	736	757	1090	9930

OPERATOR-LEASE	JAN	FEB	MAR	APR	MAY	JUN	JUL	AUG	SEP	OCT	NOV	DEC	YR.CUM
NORBY #1				NW SW 20-153-095	F# 1084	SOW: P	CUM-O: 251565	CUM-W: 97252	COMP: 03-08-1956				
R&LU: 4068	422 31	90 10	505 30	364 30	389 31	358 29	328 31	291 31	312 30	319 31	320 30	324 31	4022
SPACING: WSW	550	148	183	158	176	247	126	102	144	167	158	148	2307
GAS IN MCF:	1062	238	1239	1950	1664	1210	1970	2020	2127	1849	1734	1913	18976
NORBY #2A-20				SE SW 20-153-095	F# 9610	SOW: P	CUM-O: 34694	CUM-W: 60470	COMP: 09-13-1996				
R&LU: 6749	539 31	515 29	546 31	528 30	678 31	558 30	546 31	544 31	527 30	540 31	516 28	539 31	6576
SPACING: ESW	1068	972	1106	1060	1463	1289	1292	1313	1147	1118	1036	1056	13920
GAS IN MCF:	1082	972	914	1070	1240	1089	1068	1094	1576	1495	1354	2339	15293
SULLIVAN #3-29				NW NW 29-153-095	F# 10112	SOW: P	CUM-O: 71218	CUM-W: 98784	COMP: 10-06-1985				
R&LU: 1950	183 31	174 29	50 18	233 30	173 31	173 30	178 31	169 31	146 30	147 31	150 30	181 31	1957
SPACING: WNW	605	505	323	0	528	519	581	533	427	432	494	543	5490
GAS IN MCF:	638	486	398	577	619	690	910	695	718	974	786	1013	8504
T. K. UNIT #1-30				SE NE 30-153-095	F# 9318	SOW: SI	CUM-O: 36820	CUM-W: 61705	COMP: 05-06-1991				
R&LU: 784	199 31	195 28	196 31	166 26	0 0	0 0	0 0	0 0	0 0	0 0	0 0	0 0	756
SPACING: ENE	354	334	366	303	0	0	0	0	0	0	0	0	1357
GAS IN MCF:	430	386	364	342	0	0	0	0	0	0	0	0	1522
THOMPSON-FEDERAL #1-19				SE NE 19-153-095	F# 10157	SOW: P	CUM-O: 27668	CUM-W: 67822	COMP: 12-04-1994				
R&LU: 4012	356 31	336 29	355 31	354 30	343 31	359 30	173 17	408 28	327 30	327 31	308 30	320 31	3966
SPACING: ENE	677	615	645	650	632	581	346	607	554	573	550	542	6972
GAS IN MCF:	978	802	699	1028	1051	1155	704	1048	941	1016	851	902	11175
WILSON #1-20				SE NW 20-153-095	F# 9912	SOW: P	CUM-O: 19230	CUM-W: 6538	COMP: 04-09-1997				
R&LU: 4853	448 29	403 29	413 29	410 29	373 29	426 29	392 26	395 26	388 29	395 29	404 28	324 22	4771
SPACING: SNW	176	157	173	177	96	90	91	99	98	87	89	59	1392
GAS IN MCF:	695	647	709	718	728	657	671	629	635	700	667	487	7943
PETRO-HUNT, L.L.C.													
A. S. WISNESS #2				NW SE 03-152-096	F# 2967	SOW: PNA	CUM-O: 158983	CUM-W: 161759	COMP: 08-04-1968				
H. BRENNAN #1				SE NW 10-152-096	F# 2123	SOW: P	CUM-O: 471646	CUM-W: 409295	COMP: 02-16-1959				
R&LU: 2218	287 31	264 29	224 31	163 30	163 31	165 28	101 29	204 31	337 30	132 31	68 29	84 31	2192
SPACING: ENW	598	649	491	310	186	262	106	316	333	332	229	248	4060
GAS IN MCF:	352	359	325	287	241	277	122	220	195	223	172	215	2988
L. WISNESS #2-SWD				LT 11 03-152-096	F# 2169	SOW: SWD	CUM-O: 10805	CUM-W: 3948	COMP: 05-30-1959				
OLAF LARSEN #1				NW NE 10-152-096	F# 1751	SOW: P	CUM-O: 439072	CUM-W: 164008	COMP: 04-05-1958				
R&LU: 3662	377 31	293 29	325 31	303 30	275 31	330 30	361 31	300 31	337 30	314 31	215 30	260 31	3690
SPACING: WNE	318	366	348	353	289	296	306	310	288	384	368	384	4010
GAS IN MCF:	458	361	379	328	341	425	429	374	383	500	409	494	4881
QUALE #3X				SW SE 31-153-095	F# 7561	SOW: P	CUM-O: 142619	CUM-W: 202635	COMP: 10-20-1981				
R&LU: 7582	652 31	621 29	683 31	773 30	789 31	660 30	723 31	654 31	337 30	695 31	473 30	563 31	7623
SPACING: SSE	1064	1033	811	930	844	1270	1312	1351	656	905	861	887	11924
GAS IN MCF:	1071	960	985	999	1080	1041	1053	1034	879	892	725	863	11582
W. QUALE #2				NW SE 31-153-095	F# 5044	SOW: P	CUM-O: 245946	CUM-W: 249023	COMP: 06-17-1971				
R&LU: 2685	0 0	0 0	0 0	158 15	401 31	355 30	412 31	299 31	337 30	298 31	225 30	268 31	2753
SPACING: NSE	0	0	0	691	291	363	368	318	281	362	315	326	3315
GAS IN MCF:	0	0	0	184	464	396	520	409	420	393	315	376	3477
TEXACO EXPLORATION & PRODUCTION INC.													
SILURIAN UNIT 58 #1				NE NW 30-153-095	F# 12168	SOW: PNA	CUM-O: 92	CUM-W: 1428	COMP: 09-04-1991				
TEXACO INC.													
A. S. WISNESS #3				LT 7 03-152-096	F# 3118	SOW: PNA	CUM-O: 143877	CUM-W: 66405	COMP: 01-18-1965				
A. WISNESS #1				SE SW 03-152-096	F# 1559	SOW: PNA	CUM-O: 138428	CUM-W: 56615	COMP: 12-07-1957				
C. O. FELLAND #1				LT 1 03-152-096	F# 4089	SOW: PNA	CUM-O: 137359	CUM-W: 106297	COMP: 08-03-1966				
L. WISNESS #1				NW SW 03-152-096	F# 1750	SOW: PNA	CUM-O: 27622	CUM-W: 24083	COMP: 05-15-1958				
W. QUALE #1				SE SW 31-153-095	F# 3167	SOW: PNA	CUM-O: 251827	CUM-W: 66455	COMP: 02-07-1966				
TIPPERARY OIL & GAS CORP.													
GLADYS #2-19				SE NW 19-153-095	F# 10860	SOW: PNA	CUM-O: 75	CUM-W: 323	COMP: 05-16-1987				

OPERATOR-LEASE	JAN	FEB	MAR	APR	MAY	JUN	JUL	AUG	SEP	OCT	NOV	DEC	YR.CUM
KNIGHT #1				NW SW 29-153-095		F# 5091	SOW: PNA	CUM-O: 75646		CUM-W: 76532		COMP: 09-20-1971	
KNIGHT UNIT #2-29				NW SW 29-153-095		F# 10218	SOW: PNA	CUM-O: 43711		CUM-W: 91847		COMP: 02-12-1984	
QUALE #1				SE NE 31-153-095		F# 5010	SOW: PNA	CUM-O: 249969		CUM-W: 152645		COMP: 03-13-1971	
SULLIVAN #1				SE SE 19-153-095		F# 5055	SOW: PNA	CUM-O: 70721		CUM-W: 73151		COMP: 07-11-1971	
SULLIVAN #4-19				SE SE 19-153-095		F# 10405	SOW: PNA	CUM-O: 128		CUM-W: 1633		COMP: 11-22-1991	
UNIVERSAL RESOURCES CORP.													
SULLIVAN #2				NW NW 29-153-095		F# 5062	SOW: PNA	CUM-O: 104843		CUM-W: 51704		COMP: 07-23-1971	
THOMPSON #1				NW NW 32-153-095		F# 4945	SOW: PNA	CUM-O: 164654		CUM-W: 103303		COMP: 10-16-1970	
THOMPSON #1-A				NW NW 32-153-095		F# 8096	SOW: PNA	CUM-O: 176		CUM-W: 3325		COMP: 05-06-1981	
NO. OF WELLS IN POOL: 28													
POOL TOTAL:	3826	3224	3664	3788	3965	3719	3558	3604	3348	3547	3019	3214	42476
POOL TOTAL:	6880	6147	5829	5966	5849	6231	5878	6384	5287	5830	5460	5614	71355
MCF TOTAL:	7486	5902	6461	8195	8540	7778	8405	8433	8831	8778	7770	9692	96271

KEENE-SILURIAN MCKENZIE COUNTY (API:053)

NANCE PETROLEUM CORP.

NORBY #2A-20				SE SW 20-153-095		F# 9610	SOW: PNA	CUM-O: 278480		CUM-W: 1161818		COMP: 10-25-1982	
SULLIVAN #3-29				NW NW 29-153-095		F# 10112	SOW: PNA	CUM-O: 75670		CUM-W: 422379		COMP: 05-26-1983	
T. K. UNIT #1-30				SE NE 30-153-095		F# 9318	SOW: PNA	CUM-O: 231893		CUM-W: 1159811		COMP: 06-18-1982	
THOMPSON-FEDERAL #1-19				SE NE 19-153-095		F# 10157	SOW: PNA	CUM-O: 196636		CUM-W: 364980		COMP: 06-22-1983	
WILSON #1-20				SE NW 20-153-095		F# 9912	SOW: PNA	CUM-O: 268424		CUM-W: 701120		COMP: 02-04-1983	
PETRO-HUNT, L.L.C.													

SILURIAN #61-1				NE SW 30-153-095		F# 12289	SOW: PNA	CUM-O: 25003		CUM-W: 2625		COMP: 03-18-1988	
SILURIAN #63-1				SE SE 25-153-096		F# 12268	SOW: P	CUM-O: 730435		CUM-W: 1216030		COMP: 01-26-1988	
R&LU: 18418	1528 31	1351 29	1353 31	1278 27	1713 31	1524 30	1638 31	1772 31	1538 30	1371 29	1608 30	1709 31	18383
SPACING: SE	11733	10634	10654	10060	12328	11840	12501	13684	12283	10819	14195	14006	144737
GAS IN MCF:	3098	2473	2670	2431	3383	2967	3209	3321	2891	3000	3251	3191	35885

RIGEL, INC.

SILURIAN #36-1				SE NE 24-153-096		F# 11160	SOW: SI	CUM-O: 1010181		CUM-W: 3427809		COMP: 11-10-1984	
TEXACO EXPLORATION & PRODUCTION INC.													

SILURIAN UNIT 32 #1				NE SW 19-153-095		F# 11036	SOW: PNA	CUM-O: 99371		CUM-W: 125433		COMP: 10-14-1984	
SILURIAN UNIT 55 #1				E2 SE 24-153-096		F# 12082	SOW: PNA	CUM-O: 104634		CUM-W: 202095		COMP: 03-19-1987	
SILURIAN UNIT 57 #1				NE NE 25-153-096		F# 12192	SOW: PNA	CUM-O: 475111		CUM-W: 1401205		COMP: 12-10-1987	
SILURIAN UNIT 58 #1				NE NW 30-153-095		F# 12168	SOW: PNA	CUM-O: 60716		CUM-W: 348584		COMP: 10-08-1987	

TIPPERARY OIL & GAS CORP.

ERNEST #1-29				NW NE 29-153-095		F# 10315	SOW: PNA	CUM-O: 162350		CUM-W: 912515		COMP: 10-12-1983	
GLADYS #2-19				SE NW 19-153-095		F# 10860	SOW: PNA	CUM-O: 79550		CUM-W: 193038		COMP: 07-24-1984	
SULLIVAN #4-19				SE SE 19-153-095		F# 10405	SOW: PNA	CUM-O: 49439		CUM-W: 107383		COMP: 01-28-1984	

NO. OF WELLS IN POOL: 15

POOL TOTAL:	1528	1351	1353	1278	1713	1524	1638	1772	1538	1371	1608	1709	18383
POOL TOTAL:	11733	10634	10654	10060	12328	11840	12501	13684	12283	10819	14195	14006	144737
MCF TOTAL:	3098	2473	2670	2431	3383	2967	3209	3321	2891	3000	3251	3191	35885

OPERATOR-LEASE JAN FEB MAR APR MAY JUN JUL AUG SEP OCT NOV DEC YR.CUM

KILLDEER-DUPEROW DUNN COUNTY (API:025)

 AMOCO PRODUCTION CO.

MERRILL #1 NE NE 08-145-094 F# 6828 SOW: PNA CUM-O: 9992 CUM-W: 71009 COMP: 07-05-1979

BERCO RESOURCES, LLC

BERENT SELLE #1 NE NE 07-145-094 F# 6086 SOW: P CUM-O: 423840 CUM-W: 233857 COMP: 08-14-1978
 R&LU: 9415 811 27 841 28 918 31 848 30 865 31 836 29 839 31 775 30 689 30 685 31 566 29 675 28 9348
 SPACING: E2 602 545 642 619 558 531 628 682 561 585 544 862 7359
 GAS IN MCF: 426 428 364 419 460 292 291 306 268 340 287 345 4226

BHP PETROLEUM (AMERICAS) INC.

GRANT CARLSON B #1 SE NE 06-145-094 F# 6104 SOW: PNA CUM-O: 91043 CUM-W: 214306 COMP: 01-11-1979

EDWARD MIKE DAVIS

DAVIS STATE #34-36 SW SE 36-146-095 F# 14962 SOW: F CUM-O: 29541 CUM-W: 23706 COMP: 05-14-2000
 R&LU: 29267 0 0 0 0 0 0 0 4373 12 5692 24 5059 30 4479 28 4278 29 3757 30 601 14 1302 30 29541
 SPACING: E2 0 0 0 0 0 1029 1380 4793 3938 3483 3216 2023 3844 23706
 GAS IN MCF: 0 0 0 0 0 0 2297 2416 2561 2791 2759 211 590 13625

MUGGLI #1 NE NE 01-145-095 F# 6348 SOW: PNA CUM-O: 3856 CUM-W: 17751 COMP: 11-17-1979

NO. OF WELLS IN POOL: 5

POOL TOTAL: 811 841 918 848 5238 6528 5898 5254 4967 4442 1167 1977 38889
 POOL TOTAL: 602 545 642 619 1587 1911 5421 4620 4044 3801 2567 4706 31065
 MCF TOTAL: 426 428 364 419 460 2589 2707 2867 3059 3099 498 935 17851

KILLDEER-RED RIVER DUNN COUNTY (API:025)

 AMOCO PRODUCTION CO.

GRANT CARLSON #1 NE NW 06-145-094 F# 5971 SOW: PNA CUM-O: 312681 CUM-W: 41463 COMP: 01-29-1977

BERCO RESOURCES, LLC

BERENT SELLE #1 NE NE 07-145-094 F# 6086 SOW: PNA CUM-O: 19883 CUM-W: 0 COMP: 08-07-1977

BHP PETROLEUM (AMERICAS) INC.

GRANT CARLSON B #1 SE NE 06-145-094 F# 6104 SOW: PNA CUM-O: 10306 CUM-W: 0 COMP: 09-01-1977

EDWARD MIKE DAVIS

MUGGLI #1 NE NE 01-145-095 F# 6348 SOW: DRY CUM-O: 117 CUM-W: 0 COMP: 04-15-1978

RITCHIE EXPLORATION, INC.

BROWN #1 SE NW 09-145-094 F# 14969 SOW: F CUM-O: 34226 CUM-W: 1398 COMP: 06-20-2000
 R&LU: 33635 0 0 0 0 0 0 0 1684 4 5837 31 7972 31 6179 30 4963 31 4027 30 3564 31 34226
 SPACING: W2 0 0 0 0 0 0 0 137 326 248 257 207 223 1398
 GAS IN MCF: 0 0 0 0 0 0 10916 17318 13707 11139 9076 7751 69907

NO. OF WELLS IN POOL: 5

POOL TOTAL: 0 0 0 0 0 1684 5837 7972 6179 4963 4027 3564 34226
 POOL TOTAL: 0 0 0 0 0 0 137 326 248 257 207 223 1398
 MCF TOTAL: 0 0 0 0 0 0 10916 17318 13707 11139 9076 7751 69907

KIMBERLY-BIRDBEAR DIVIDE COUNTY (API:023)

 SLAWSON EXPLORATION COMPANY, INC.

RJL DUDLEY KIMBERLY #14-18 SWD SE SW 18-163-095 F# 13698 SOW: PNA CUM-O: 1007 CUM-W: 10961 COMP: 01-16-1995

OPERATOR-LEASE	JAN	FEB	MAR	APR	MAY	JUN	JUL	AUG	SEP	OCT	NOV	DEC	YR.CUM
NO. OF WELLS IN POOL: 1													
POOL TOTAL:	0	0	0	0	0	0	0	0	0	0	0	0	0
POOL TOTAL:	0	0	0	0	0	0	0	0	0	0	0	0	0
MCF TOTAL:	0	0	0	0	0	0	0	0	0	0	0	0	0

KIMBERLY-DUPEROW

 DIVIDE COUNTY (API:023)

 TEXACO INC.

CLARA KOSTEK NCT-1 #1 SE SW 07-163-095 F# 11235 SOW: PNA CUM-O: 1805 CUM-W: 8708 COMP: 03-18-1985

NO. OF WELLS IN POOL: 1													
POOL TOTAL:	0	0	0	0	0	0	0	0	0	0	0	0	0
POOL TOTAL:	0	0	0	0	0	0	0	0	0	0	0	0	0
MCF TOTAL:	0	0	0	0	0	0	0	0	0	0	0	0	0

KIMBERLY-MADISON

 DIVIDE COUNTY (API:023)

 APACHE CORP.

SVANGSTU #24-18 SE SW 18-163-095 F# 7087 SOW: PNA CUM-O: 111612 CUM-W: 913176 COMP: 10-23-1979

RITTER, LABER & ASSOCIATES, INC.

DAHLKE #10-18 NW SE 18-163-095 F# 9751 SOW: P CUM-O: 96620 CUM-W: 112195 COMP: 01-08-1983

R&LU: 4067	339 26	332 25	307 23	416 27	393 29	290 24	231 11	419 28	348 30	435 29	331 23	271 22	4112
SPACING: SE	320	260	582	495	620	510	133	135	89	390	280	240	4054
GAS IN MCF:	103	101	93	123	119	88	70	127	106	132	95	81	1238

DAHLKE #2-18 NW NE 18-163-095 F# 9962 SOW: TA CUM-O: 18332 CUM-W: 210824 COMP: 02-16-1983

RJL OIL & GAS, INC.

RJL GCRL KIMBERLY #15-6 HZ SW SE 06-163-095 F# 14288 SOW: PNA CUM-O: 293 CUM-W: 24615 COMP: 07-24-1996

SLAWSON EXPLORATION COMPANY, INC.

RJL DUDLEY KIMBERLY #14-18 HZ SE SW 18-163-095 F# 13719 SOW: P CUM-O: 39034 CUM-W: 253578 COMP: 01-20-1995

R&LU: 6108	521 31	575 28	761 30	564 30	595 31	490 30	408 31	615 31	474 30	433 31	439 30	323 22	6198
SPACING: W2#	3490	5938	4713	4882	3678	6018	3117	3412	3371	3243	3361	2480	47703
GAS IN MCF:	0	0	0	0	0	0	0	310	300	310	300	220	1440

RJL GCRL KIMBERLY #13-7 HZ SW SW 07-163-095 F# 14164 SOW: P CUM-O: 26268 CUM-W: 427610 COMP: 04-11-1996

R&LU: 3996	164 19	290 28	363 30	369 30	426 31	251 30	419 31	524 31	469 29	443 31	0 0	366 25	4084
SPACING: W2#	4169	7980	6333	7858	11049	7506	10510	11653	10871	10821	0	8748	97498
GAS IN MCF:	0	0	0	0	0	0	0	155	290	310	0	250	1005

RJL GCRL KIMBERLY #4-8 HZ NW NW 08-163-095 F# 13902 SOW: P CUM-O: 47684 CUM-W: 312818 COMP: 01-03-1996

R&LU: 6585	145 8	558 18	625 30	645 30	650 31	620 30	610 31	520 24	331 16	780 31	685 26	630 27	6799
SPACING: W2#	899	6183	4906	6178	4651	4242	4739	3496	2309	4634	4162	4307	50706
GAS IN MCF:	0	0	0	0	0	0	0	240	80	155	130	135	740

NO. OF WELLS IN POOL: 7

POOL TOTAL:	1169	1755	2056	1994	2064	1651	1668	2078	1622	2091	1455	1590	21193
POOL TOTAL:	8878	20361	16534	19413	19998	18276	18499	18696	16640	19088	7803	15775	199961
MCF TOTAL:	103	101	93	123	119	88	70	832	776	907	525	686	4423

KNUTSON-MADISON

 BILLINGS COUNTY (API:007)

 MAXUS EXPLORATION CO.

LADD FEDERAL #44-32 SE SE 32-141-102 F# 11594 SOW: PNA CUM-O: 334 CUM-W: 16558 COMP: 09-24-1985

SUMMIT RESOURCES, INC.

KNUTSON MADISON UNIT
 #####

COREY FEDERAL #12-5 SW NW 05-140-102 F# 11191 SOW: P CUM-O: 554361 CUM-W: 3175435 COMP: 04-20-1985

R&LU: 16706	1381 31	1288 29	1354 30	1513 30	1420 31	1295 30	1358 31	1365 30	1414 30	1434 31	1433 30	1426 31	16681
SPACING: U	13340	12180	12746	14800	13470	12300	12710	13040	13200	13108	13200	12960	157054
GAS IN MCF:	124	116	120	120	124	120	124	120	120	124	120	124	1456

OPERATOR-LEASE	JAN	FEB	MAR	APR	MAY	JUN	JUL	AUG	SEP	OCT	NOV	DEC	YR.CUM
DSC STATE #11-34													
R&LU: 7172	670 30	568 26	720 31	660 30	598 29	619 29	655 31	636 31	585 30	525 31	506 29	416 26	7158
SPACING: U	8020	6631	8348	27554	6045	7404	7974	7880	7339	7007	6224	5233	105659
DSC STATE #13-34													
R&LU: 19406	1739 31	1639 29	1646 31	1585 30	1634 31	1610 30	1635 31	1572 31	1615 30	1644 31	1544 30	1593 31	19456
SPACING: U	6045	5655	6045	5850	7620	5850	6045	6045	5850	6045	5850	6000	72900
GAS IN MCF:	279	261	279	270	279	270	279	279	270	279	270	279	3294
HARRIS FEDERAL #31-33													
R&LU: 3245	269 25	351 25	278 27	330 30	318 31	323 30	278 31	282 31	237 30	276 30	294 30	265 30	3501
SPACING: U	8690	10240	9625	11360	11780	10800	11160	10980	10250	9650	9600	9527	123662
NORMA FEDERAL #31-6													
R&LU: 12191	1079 31	998 29	1109 31	1052 30	1095 31	995 30	1094 31	993 31	960 30	1006 31	938 30	902 29	12221
SPACING: U	5115	4785	5115	4772	5115	4601	4932	5115	4950	5115	4950	4395	58960
GAS IN MCF:	93	87	93	90	93	90	93	93	90	93	90	87	1092
NORMA FEE #43-6													
R&LU: 10522	908 31	836 29	900 31	785 30	795 31	664 26	926 31	957 31	902 30	920 31	883 30	920 31	10396
SPACING: U	13640	12760	13640	12897	13640	11560	15500	15500	15000	15500	15000	15084	169721
GAS IN MCF:	713	667	713	690	713	598	713	713	690	713	690	713	8326
RAMONA FEDERAL #21-6													
R&LU: 5992	572 31	539 29	576 31	467 28	508 30	521 30	479 30	494 31	509 30	476 31	462 30	434 30	6037
SPACING: U	8370	7830	8370	7507	7940	7680	7651	8060	7500	7900	7548	7208	93564
GAS IN MCF:	248	232	248	224	240	240	240	248	240	248	240	240	2888
RAMONA FEE #23-6													
R&LU: 15065	1435 31	1249 29	1331 31	1248 30	1293 31	1165 30	1240 31	1189 31	1045 30	1208 31	1134 30	1140 31	14677
SPACING: U	23560	22040	23560	22800	23560	22800	23560	23560	22800	23560	22800	22940	277540
GAS IN MCF:	961	899	961	930	961	930	961	961	930	961	930	961	11346
RAMONA FEE #24-6													
R&LU: 4680	400 31	364 29	401 31	375 29	396 31	382 30	382 30	395 31	385 30	386 30	390 30	370 30	4626
SPACING: U	6820	6380	6820	6380	6800	6600	6600	6820	6600	6600	6600	6510	79530
GAS IN MCF:	279	261	279	270	279	270	270	279	270	270	270	270	3267
SUMMIT MEYERS #34-6													
R&LU: 48596	4781 31	4025 29	4276 31	4163 30	4247 30	4500 30	4450 31	4063 31	3939 30	3798 31	3521 30	2327 21	48090
SPACING: U	14880	12820	14880	13438	12700	13500	13550	12140	12000	12000	11250	7425	150583
GAS IN MCF:	930	870	930	900	900	900	930	930	900	930	900	630	10650
NO. OF WELLS IN UNIT: 11													
UNIT TOTAL:	13234	11857	12591	12178	12304	12074	12497	11946	11591	11673	11105	9793	142843
UNIT TOTAL:	108480	101321	109149	127358	108670	103095	109682	109140	105489	106485	103022	97282	1289173
MCF TOTAL:	3627	3393	3623	3494	3589	3418	3610	3623	3510	3618	3510	3304	42319
NO. OF WELLS IN COUNTY: 12													
COUNTY TOTAL:	13234	11857	12591	12178	12304	12074	12497	11946	11591	11673	11105	9793	142843
COUNTY TOTAL:	108480	101321	109149	127358	108670	103095	109682	109140	105489	106485	103022	97282	1289173
MCF TOTAL:	3627	3393	3623	3494	3589	3418	3610	3623	3510	3618	3510	3304	42319

EQUITABLE RESOURCES ENERGY CO.

GOLDEN VALLEY COUNTY (API:033)

MOHRLE FEDERAL #22-12													
R&LU: 15396	1380 31	1259 29	1330 31	1292 30	1280 31	1238 25	1259 31	1272 31	1258 30	1279 31	1262 30	1249 31	15358
SPACING: SW	26660	24940	26660	25800	26660	21960	26815	26815	25800	26660	25800	25630	310200
GAS IN MCF:	310	290	310	300	310	250	310	310	300	310	300	310	3610
MOHRLE FEDERAL #33-12													
R&LU: 6813	632 31	668 29	570 29	640 30	501 28	588 30	311 19	645 30	528 29	595 31	556 30	562 30	6796
SPACING: SE	30070	28130	27878	28710	27792	28950	18433	31750	28596	32100	30130	29985	342524
MOHRLE FEDERAL #42-12													
R&LU: 11635													
MYERS FEE #25-1 (SWD)													
R&LU: 11688													
KNUTSON MADISON UNIT													
#####													

OPERATOR-LEASE	JAN	FEB	MAR	APR	MAY	JUN	JUL	AUG	SEP	OCT	NOV	DEC	YR.CUM
LODEMA-FEE #41-1													
				NE NE 01-140-103	F# 10746	SOW: TA	CUM-O: 116370	CUM-W: 1402595	COMP: 10-11-1984				
NO. OF WELLS IN UNIT: 1													
UNIT TOTAL:	0	0	0	0	0	0	0	0	0	0	0	0	0
UNIT TOTAL:	0	0	0	0	0	0	0	0	0	0	0	0	0
MCF TOTAL:	0	0	0	0	0	0	0	0	0	0	0	0	0

NO. OF WELLS IN COUNTY: 7													
COUNTY TOTAL:	2012	1927	1900	1932	1781	1826	1570	1917	1786	1874	1818	1811	22154
COUNTY TOTAL:	56730	53070	54538	54510	54452	50910	45248	58565	54396	58760	55930	55615	652724
MCF TOTAL:	310	290	310	300	310	250	310	310	300	310	300	310	3610

NO. OF WELLS IN POOL: 19													
POOL TOTAL:	15246	13784	14491	14110	14085	13900	14067	13863	13377	13547	12923	11604	164997
POOL TOTAL:	165210	154391	163687	181868	163122	154005	154930	167705	159885	165245	158952	152897	1941897
MCF TOTAL:	3937	3683	3933	3794	3899	3668	3920	3933	3810	3928	3810	3614	45929

KUROKI-MADISON BOTTINEAU COUNTY (API:009)

 BALLANTYNE OIL

KUROKI MADISON UNIT #####													
DEMARS #1				NE NW 12-163-081	F# 1273	SOW: PNA	CUM-O: 71285	CUM-W: 92624	COMP: 11-05-1956				
DEMARS #1-R				NE NW 12-163-081	F# 8502	SOW: SI	CUM-O: 55611	CUM-W: 374644	COMP: 05-05-1973				
DEMARS #2				SE NW 12-163-081	F# 5393	SOW: P	CUM-O: 55928	CUM-W: 399022	COMP: 03-16-1974				
R&LU: 1096	75 31	76 29	98 31	98 30	97 31	101 30	100 31	39 12	102 30	108 31	100 30	104 31	1098
SPACING: U	2470	2320	2580	1500	1600	1550	1750	680	1760	1819	1800	1510	21339
GLINZ #10-1				NW SE 01-163-081	F# 9638	SOW: WI	CUM-O: 5406	CUM-W: 86210	COMP: 08-08-1982				
MAHONEY #2				SW SW 12-163-081	F# 5848	SOW: WI	CUM-O: 8697	CUM-W: 80873	COMP: 07-15-1976				
STAVENS #1				SE SE 11-163-081	F# 5638	SOW: P	CUM-O: 37764	CUM-W: 142926	COMP: 01-24-1976				
R&LU: 1476	124 31	100 29	129 31	130 30	126 31	137 30	130 31	130 31	131 30	135 31	101 30	104 31	1477
SPACING: U	1235	1160	1340	4200	4500	4355	4710	4705	4690	4846	4846	3700	44287
STAVENS #14-1				NE NE 14-163-081	F# 14709	SOW: WI	CUM-O: 48	CUM-W: 1372	COMP: 09-19-1997				
UCLI-SISK "A" #2				SW SW 01-163-081	F# 1172	SOW: P	CUM-O: 127150	CUM-W: 83421	COMP: 06-27-1956				
R&LU: 1149	76 31	85 29	102 31	105 30	99 31	112 30	104 31	86 25	104 30	111 31	78 30	50 25	1112
SPACING: U	300	290	330	840	868	840	875	705	870	899	801	500	8118
WRIGHT #13-12				NW SW 12-163-081	F# 5367	SOW: P	CUM-O: 87132	CUM-W: 124643	COMP: 11-28-1973				
R&LU: 1983	146 31	126 29	160 29	164 30	158 31	172 30	161 31	162 31	162 30	169 31	220 30	219 31	2019
SPACING: U	1385	1450	1665	2400	2485	2405	2500	2510	2490	2575	2550	2695	27110
WRIGHT "A" #1				NW NW 12-163-081	F# 1260	SOW: P	CUM-O: 196745	CUM-W: 157643	COMP: 10-16-1956				
R&LU: 1889	119 31	126 29	154 29	157 30	153 31	165 30	157 31	157 31	160 30	165 31	216 30	165 25	1894
SPACING: U	1770	1660	1500	1260	1305	1263	1315	1325	1300	1345	1400	1200	16643
NO. OF WELLS IN UNIT: 10													
UNIT TOTAL:	540	513	643	654	633	687	652	574	659	688	715	642	7600
UNIT TOTAL:	7160	6880	7415	10200	10758	10413	11150	9925	11110	11484	11397	9605	117497
MCF TOTAL:	0	0	0	0	0	0	0	0	0	0	0	0	0

CARDINAL PETROLEUM CO.

KUROKI MADISON UNIT #####													
MARIE DEMARS #2				NW NE 12-163-081	F# 1299	SOW: PNA	CUM-O: 10654	CUM-W: 28256	COMP: 12-17-1956				
UCLI-SISK #1				SE SW 01-163-081	F# 1157	SOW: PNA	CUM-O: 3831	CUM-W: 913	COMP: 06-18-1956				
W. T. MUNN ET AL #A-1				NE NE 11-163-081	F# 1188	SOW: PNA	CUM-O: 13419	CUM-W: 985	COMP: 07-17-1956				
NO. OF WELLS IN UNIT: 3													
UNIT TOTAL:	0	0	0	0	0	0	0	0	0	0	0	0	0
UNIT TOTAL:	0	0	0	0	0	0	0	0	0	0	0	0	0
MCF TOTAL:	0	0	0	0	0	0	0	0	0	0	0	0	0

OPERATOR-LEASE JAN FEB MAR APR MAY JUN JUL AUG SEP OCT NOV DEC YR.CUM

CONTINENTAL OIL CO.

KUROKI MADISON UNIT
 #####

LYLE GLINZ #1 SW SE 01-163-081 F# 1252 SOW: PNA CUM-O: 29526 CUM-W: 33643 COMP: 10-22-1956

NO. OF WELLS IN UNIT: 1

UNIT TOTAL:	0	0	0	0	0	0	0	0	0	0	0	0	0
UNIT TOTAL:	0	0	0	0	0	0	0	0	0	0	0	0	0
MCF TOTAL:	0	0	0	0	0	0	0	0	0	0	0	0	0

MOBIL OIL CORP.

KUROKI MADISON UNIT
 #####

UCLI-SISK #1 NW SW 01-163-081 F# 1259 SOW: PNA CUM-O: 12077 CUM-W: 2453 COMP: 10-11-1956

UCLI-SISK #2 SE NW 01-163-081 F# 1366 SOW: PNA CUM-O: 8339 CUM-W: 29845 COMP: 02-14-1957

NO. OF WELLS IN UNIT: 2

UNIT TOTAL:	0	0	0	0	0	0	0	0	0	0	0	0	0
UNIT TOTAL:	0	0	0	0	0	0	0	0	0	0	0	0	0
MCF TOTAL:	0	0	0	0	0	0	0	0	0	0	0	0	0

NO. OF WELLS IN POOL: 16

POOL TOTAL:	540	513	643	654	633	687	652	574	659	688	715	642	7600
POOL TOTAL:	7160	6880	7415	10200	10758	10413	11150	9925	11110	11484	11397	9605	117497
MCF TOTAL:	0	0	0	0	0	0	0	0	0	0	0	0	0

LAKE DARLING-MADISON

RENNVILLE COUNTY (API:075)

BOB DENNIS

JOHNSON #23-1 NE SW 01-158-086 F# 12399 SOW: PNA CUM-O: 650 CUM-W: 5298 COMP: 06-14-1988

CARDINAL PETROLEUM CO. & KENNETH D. LUFF

SCHULTZ #1-21 SW SE 21-159-085 F# 5308 SOW: DRY CUM-O: 196 CUM-W: 1210 COMP: 05-30-1974

CHAMPLIN PETROLEUM CO.

HELSETH 42-3 (158-85) #1 SE NE 03-158-085 F# 5191 SOW: PNA CUM-O: 56165 CUM-W: 75210 COMP: 08-02-1972

DEPCO, INC.

E. VENDSEL #1 SE SW 35-159-085 F# 5244 SOW: PNA CUM-O: 36297 CUM-W: 255253 COMP: 12-15-1972

SCHULTZ #3 SW SW 22-159-085 F# 5685 SOW: PNA CUM-O: 1693 CUM-W: 19997 COMP: 10-10-1975

EAGLE OPERATING, INC.

ELBERG #1 NE NW 27-159-085 F# 4965 SOW: SI CUM-O: 244706 CUM-W: 1433453 COMP: 10-12-1970

SCHULTZ #1 NE NE 28-159-085 F# 4980 SOW: P CUM-O: 151547 CUM-W: 1418749 COMP: 11-04-1970

R&LU: 0	0	0	0	0	0	0	0	0	0	0	0	0	0
SPACING: NE	0	0	0	0	0	0	0	0	0	0	4282	5715	9997

LAKE DARLING MADISON UNIT

#####

HELMERS #9-31 NE SE 31-159-085 F# 5615 SOW: SI CUM-O: 45048 CUM-W: 672768 COMP: 06-06-1975

THOMPSON #11-31 NE SW 31-159-085 F# 5952 SOW: P CUM-O: 33397 CUM-W: 170070 COMP: 09-30-1976

R&LU: 205	134	23	32	13	0	0	0	0	0	0	0	11	3
SPACING: U	3305	1483	0	0	0	0	0	0	0	0	369	1788	6945

WARD #3-31 NE NW 31-159-085 F# 5941 SOW: SI CUM-O: 22494 CUM-W: 114616 COMP: 09-28-1976

OPERATOR-LEASE	JAN	FEB	MAR	APR	MAY	JUN	JUL	AUG	SEP	OCT	NOV	DEC	YR.CUM
WARD #7-31				SW NE 31-159-085	F# 5924	SOW: WI	CUM-O: 22977	CUM-W: 40810	COMP: 08-03-1976				
NO. OF WELLS IN UNIT: 4													
UNIT TOTAL:	134	32	0	0	0	0	0	0	0	0	11	35	212
UNIT TOTAL:	3305	1483	0	0	0	0	0	0	0	0	369	1788	6945
MCF TOTAL:	0	0	0	0	0	0	0	0	0	0	0	0	0

KISSINGER PETROLEUM CORP.

SWIFT #6-28 SE NW 28-159-085 F# 5630 SOW: PNA CUM-O: 49 CUM-W: 1226 COMP: 12-03-1975

KOCH INDUSTRIES, INC.

HELSETH #41-10 NE NE 10-158-085 F# 5190 SOW: PNA CUM-O: 65289 CUM-W: 212210 COMP: 08-04-1972

NEXEN OIL AND GAS U.S.A. INC.

FEDERAL DARLING #1 NW SE 02-158-085 F# 5514 SOW: P CUM-O: 678028 CUM-W: 1039364 COMP: 03-09-1975
R&LU: 1205 126 31 98 29 111 31 88 30 89 31 108 30 95 31 99 31 94 30 93 31 92 30 92 31 1185
SPACING: SE 3692 3399 3663 3597 3714 3598 3558 3621 3549 3394 3407 3576 42768

FEDERAL DARLING #2 SW NW 01-158-085 F# 5827 SOW: P CUM-O: 277326 CUM-W: 433761 COMP: 02-20-1976
R&LU: 4152 341 31 303 29 371 31 306 30 327 31 405 30 336 31 368 31 349 30 360 31 328 30 319 31 4113
SPACING: 7073 2942 2716 2903 2972 3129 3011 2985 3046 2968 2845 2856 2978 35351
GAS IN MCF: 126 122 126 128 130 129 125 138 130 134 121 118 1527

FEDERAL DARLING #3 SW SW 36-159-085 F# 5828 SOW: P CUM-O: 378250 CUM-W: 331332 COMP: 04-10-1976
R&LU: 7181 630 31 543 29 667 31 537 30 579 31 698 30 580 31 614 31 516 28 584 31 564 30 591 31 7103
SPACING: 7073 1892 1778 1875 1845 1913 1840 1831 1861 1735 1735 1737 21833
GAS IN MCF: 90 86 88 87 90 87 85 89 75 85 81 85 1028

FEDERAL DARLING #4 NW SW 01-158-085 F# 5843 SOW: P CUM-O: 197238 CUM-W: 480524 COMP: 05-15-1976
R&LU: 4776 385 31 351 29 433 31 335 30 345 31 429 30 373 31 421 31 470 30 416 31 384 30 403 31 4745
SPACING: SW* 3438 3186 3410 3289 3382 3259 3231 3290 3302 3168 3184 3720 39859
GAS IN MCF: 98 98 101 96 94 94 96 109 121 106 98 102 1213

FEDERAL DARLING #6H NE NW 01-158-085 F# 13652 SOW: P CUM-O: 95345 CUM-W: 321867 COMP: 05-04-1995
R&LU: 12321 1087 31 938 29 1163 31 922 30 845 25 1217 28 1084 30 1008 31 980 30 995 31 951 30 973 31 12163
SPACING: ICO# 5230 4856 5204 5047 4415 4985 4854 5041 4874 4669 4688 4937 58800
GAS IN MCF: 261 247 260 251 220 255 265 246 239 241 230 234 2949

ST OIL COMPANY

BRYANS #1 NW NE 02-158-085 F# 5115 SOW: SI CUM-O: 159389 CUM-W: 598372 COMP: 11-09-1971

BRYANS #2 SE NW 02-158-085 F# 5146 SOW: SI CUM-O: 474999 CUM-W: 999775 COMP: 12-17-1971

FEDERAL #31-2 SW NE 02-158-085 F# 11851 SOW: SI CUM-O: 32343 CUM-W: 439056 COMP: 09-09-1986

HELSETH #1-R NE NE 10-158-085 F# 7160 SOW: SI CUM-O: 35838 CUM-W: 1810541 COMP: 12-21-1979

HELSETH #41-10 SE NE 10-158-085 F# 12326 SOW: SI CUM-O: 1603 CUM-W: 204096 COMP: 02-14-1988

VENDSEL #1 E2 SW 02-158-085 F# 5166 SOW: SI CUM-O: 733985 CUM-W: 1639507 COMP: 04-19-1972

VENDSEL COM #1 SW SE 35-159-085 F# 5635 SOW: PNA CUM-O: 51001 CUM-W: 475511 COMP: 08-02-1975

SUNBEHM GAS, INC.

VENDSEL #1-R SW SW 11-158-085 F# 5803 SOW: PNA CUM-O: 37 CUM-W: 0 COMP: 09-16-1976

WARD-WILLISTON CO.

SUSAN ANDERSON #1 NW SE 22-159-085 F# 5541 SOW: P CUM-O: 232108 CUM-W: 75999 COMP: 03-10-1975
R&LU: 1331 109 31 78 29 187 31 132 30 147 31 136 26 76 15 252 31 33 10 181 31 309 30 110 22 1750
SPACING: SE 0 135 130 104 399 160 150 135 135 0 0 200 1548

NO. OF WELLS IN POOL: 27
POOL TOTAL: 2812 2343 2932 2320 2332 2993 2544 2762 2442 2629 2639 2626 31374
POOL TOTAL: 20499 17553 17185 16854 16952 16853 16609 16994 16563 15811 20523 24705 217101
MCF TOTAL: 575 553 575 562 534 565 571 582 565 566 530 539 6717

OPERATOR-LEASE JAN FEB MAR APR MAY JUN JUL AUG SEP OCT NOV DEC YR.CUM

LAKE ILO-DUPEROW DUNN COUNTY (API:025)

 MCRAE & HENRY, LTD.

HANSEN STATE #23-16				NE SW 16-145-093	F# 10783	SOW: PNA	CUM-O: 38338	CUM-W: 212519	COMP: 08-27-1984				
HAUSAUER #1-22				NW SW 22-145-093	F# 8313	SOW: PNA	CUM-O: 139235	CUM-W: 586189	COMP: 02-15-1982				
HAUSAUER #31-21				NW NE 21-145-093	F# 10413	SOW: P	CUM-O: 301787	CUM-W: 280268	COMP: 04-04-1985				
R&LU: 8219	709 31	651 29	707 31	684 30	700 31	590 24	780 31	750 31	721 30	724 31	663 30	662 31	8341
SPACING: N2	2176	2011	2176	2106	2176	1182	2176	2176	2106	2176	2106	2056	24623
GAS IN MCF:	69	63	69	67	68	58	76	73	70	70	64	64	811
NO. OF WELLS IN POOL: 3													
POOL TOTAL:	709	651	707	684	700	590	780	750	721	724	663	662	8341
POOL TOTAL:	2176	2011	2176	2106	2176	1182	2176	2176	2106	2176	2106	2056	24623
MCF TOTAL:	69	63	69	67	68	58	76	73	70	70	64	64	811

LAKE ILO-MADISON DUNN COUNTY (API:025)

 MCRAE & HENRY, LTD.

HANSEN STATE #22-16				SE NW 16-145-093	F# 13623	SOW: P	CUM-O: 86967	CUM-W: 76262	COMP: 01-30-1994				
R&LU: 6532	517 28	580 29	575 31	568 30	575 31	553 30	559 31	509 31	502 30	514 31	398 16	533 31	6383
SPACING: NW	1019	961	1044	1045	1053	860	915	957	801	837	768	1064	11324
GAS IN MCF:	171	192	191	189	191	184	186	169	167	171	133	177	2121
HANSEN STATE #23-16				NE SW 16-145-093	F# 10783	SOW: P	CUM-O: 133434	CUM-W: 241685	COMP: 01-16-1992				
R&LU: 7071	616 26	614 28	639 31	609 30	621 31	589 30	616 30	620 31	587 30	616 31	562 30	609 31	7298
SPACING: SW	1568	1705	1860	1800	1860	1800	1808	1860	1770	1860	2118	2480	22489
GAS IN MCF:	339	338	352	335	342	324	339	341	323	340	310	335	4018
HAUSAUER #31-21				NW NE 21-145-093	F# 10413	SOW: P	CUM-O: 42080	CUM-W: 114792	COMP: 12-08-1992				
R&LU: 3520	301 31	277 29	300 31	290 30	297 31	251 24	331 31	318 31	306 30	308 31	281 30	320 31	3580
SPACING: NE	924	854	924	894	924	502	924	924	894	924	894	994	10576
GAS IN MCF:	29	27	29	28	29	24	32	31	30	30	27	31	347

NORTH AMERICAN RESOURCES CO.

LYNCH #31-20				NW NE 20-145-093	F# 13352	SOW: PNA	CUM-O: 80	CUM-W: 5607	COMP: 06-24-1992				
NO. OF WELLS IN POOL: 4													
POOL TOTAL:	1434	1471	1514	1467	1493	1393	1506	1447	1395	1438	1241	1462	17261
POOL TOTAL:	3511	3520	3828	3739	3837	3162	3647	3741	3465	3621	3780	4538	44389
MCF TOTAL:	539	557	572	552	562	532	557	541	520	541	470	543	6486

LAKE ILO-RED RIVER DUNN COUNTY (API:025)

 MCRAE & HENRY, LTD.

HANSEN STATE #23-16				NE SW 16-145-093	F# 10783	SOW: PNA	CUM-O: 5430	CUM-W: 6249	COMP: 12-05-1990				
NO. OF WELLS IN POOL: 1													
POOL TOTAL:	0	0	0	0	0	0	0	0	0	0	0	0	0
POOL TOTAL:	0	0	0	0	0	0	0	0	0	0	0	0	0
MCF TOTAL:	0	0	0	0	0	0	0	0	0	0	0	0	0

LAKE VIEW-MADISON BURKE COUNTY (API:013)

 BARBARA FASKEN

SCHMID ESTATE #1-36				SW NW 36-164-088	F# 12931	SOW: PNA	CUM-O: 874	CUM-W: 11220	COMP: 08-05-1990				
NO. OF WELLS IN POOL: 1													
POOL TOTAL:	0	0	0	0	0	0	0	0	0	0	0	0	0
POOL TOTAL:	0	0	0	0	0	0	0	0	0	0	0	0	0
MCF TOTAL:	0	0	0	0	0	0	0	0	0	0	0	0	0

LAKESIDE-MIDALE/NESSON BURKE COUNTY (API:013)

 BURLINGTON RESOURCES OIL & GAS COMPANY LP

OPERATOR-LEASE	JAN	FEB	MAR	APR	MAY	JUN	JUL	AUG	SEP	OCT	NOV	DEC	YR.CUM
GUERDETT #11-15H													
R&LU: 45414	6752 31	5347 29	5015 31	4256 30	3924 31	3535 30	3274 31	3074 31	2786 30	2767 31	2550 30	2474 31	45754
SPACING: SEC#	1506	1295	1250	1177	1109	1037	1002	1012	948	1037	988	988	13349
GAS IN MCF:	7929	7220	6829	5675	5235	4714	4383	4020	3533	3342	3332	3212	59424
KNUDSON #11-21H													
R&LU: 24360	2544 31	2302 29	2367 31	2189 30	2195 31	2020 30	2012 31	1920 31	1818 30	1830 31	1712 30	1741 31	24650
SPACING: SEC#	1596	1444	1571	1536	1557	1500	1562	1508	1485	1553	1535	1522	18369
GAS IN MCF:	3752	3439	3596	3406	3528	3401	3542	3443	3259	3315	3067	1837	39585
PETERSEN TRUST #11-22H													
R&LU: 17562	2712 15	3312 29	2278 31	1722 30	1490 31	1238 30	1114 31	998 31	886 30	847 31	744 30	723 31	18064
SPACING: SEC#	1445	1655	1592	1466	1450	1353	1354	1343	1280	1350	1289	1294	16871
GAS IN MCF:	2606	4520	3924	2780	2355	1960	1758	1579	1420	1280	1143	1119	26444
NO. OF WELLS IN POOL: 3													
POOL TOTAL:	12008	10961	9660	8167	7609	6793	6400	5992	5490	5444	5006	4938	88468
POOL TOTAL:	4547	4394	4413	4179	4116	3890	3918	3863	3713	3940	3812	3804	48589
MCF TOTAL:	14287	15179	14349	11861	11118	10075	9683	9042	8212	7937	7542	6168	125453

LANDA-MADISON BOTTINEAU COUNTY (API:009)

CARDINAL PETROLEUM CO.

PETER FYLLING #1 NW SE 35-163-079 F# 2084 SOW: PNA CUM-O: 525 CUM-W: 1066 COMP: 12-03-1958

CHAMPLIN PETROLEUM CO.

LANDA MADISON UNIT
 #####

CLEVEN "B" #1 SE NE 34-163-079 F# 4659 SOW: PNA CUM-O: 51633 CUM-W: 416 COMP: 05-21-1969

NO. OF WELLS IN UNIT: 1

UNIT TOTAL:	0	0	0	0	0	0	0	0	0	0	0	0	0
UNIT TOTAL:	0	0	0	0	0	0	0	0	0	0	0	0	0
MCF TOTAL:	0	0	0	0	0	0	0	0	0	0	0	0	0

GEO RESOURCES, INC.

GRANN #1-28R SE NE 28-163-079 F# 4632 SOW: P CUM-O: 16550 CUM-W: 36101 COMP: 09-01-1994
 R&LU: 2329 222 31 198 29 202 31 213 30 213 31 211 30 210 30 203 31 183 30 147 27 157 30 159 31 2318
 SPACING: ENE 489 472 541 469 402 631 510 555 337 477 668 520 6071

GRANN #2-28 NW NE 28-163-079 F# 5812 SOW: P CUM-O: 84265 CUM-W: 4814 COMP: 09-11-1976
 R&LU: 2935 253 31 227 29 231 31 244 30 243 31 234 29 232 29 233 31 210 30 266 31 283 30 287 31 2943
 SPACING: WNE 33 29 36 31 26 41 33 37 22 12 14 11 325

GRANN-COUNTY #1 SE SE 28-163-079 F# 13577 SOW: P CUM-O: 24508 CUM-W: 657467 COMP: 12-06-1993
 R&LU: 2393 237 31 218 29 247 31 213 30 224 31 101 14 234 28 298 31 217 30 120 16 90 19 271 31 2470
 SPACING: SSE 7863 6982 7008 6242 6124 3366 6288 7730 8236 3762 5410 7734 76745

HANSON-STATE #1 NE NE 33-163-079 F# 13183 SOW: P CUM-O: 84217 CUM-W: 54266 COMP: 06-02-1991
 R&LU: 5353 479 31 446 29 452 28 501 30 482 31 464 30 443 31 439 31 407 26 427 31 405 30 414 31 5359
 SPACING: ENE 630 501 587 604 658 721 655 486 540 556 576 705 7219

STELLA RICE #1-27 SW NW 27-163-079 F# 8135 SOW: P CUM-O: 84979 CUM-W: 303380 COMP: 05-07-1981
 R&LU: 1475 102 31 88 29 103 31 96 30 92 30 130 26 145 29 154 31 145 30 155 31 141 30 151 31 1502
 SPACING: WNW 174 1522 1549 1411 1303 1383 1931 2232 2442 2161 2533 2293 20934

STELLA RICE #2-27 SE NW 27-163-079 F# 12723 SOW: P CUM-O: 40531 CUM-W: 285130 COMP: 10-03-1989
 R&LU: 2040 182 31 177 29 207 31 192 30 190 31 180 30 160 28 160 31 152 30 161 31 142 30 152 31 2055
 SPACING: ENW 2470 2161 2200 2004 1912 2266 1975 2366 2587 2290 2684 2430 27345

STELLA RICE #3-27 NW NW 27-163-079 F# 13266 SOW: P CUM-O: 30845 CUM-W: 3815 COMP: 11-29-1991
 R&LU: 1822 152 31 148 29 172 31 160 30 158 31 150 30 151 30 154 31 145 30 155 31 142 30 152 31 1839
 SPACING: WNW* 29 24 26 24 23 27 25 22 30 27 31 29 317

UNION PACIFIC RESOURCES CO.

LANDA MADISON UNIT
 #####

THOMPSON #4 33-34 NW SE 34-163-079 F# 4679 SOW: PNA CUM-O: 75316 CUM-W: 38893 COMP: 06-16-1969

OPERATOR-LEASE	JAN	FEB	MAR	APR	MAY	JUN	JUL	AUG	SEP	OCT	NOV	DEC	YR.CUM
NO. OF WELLS IN UNIT: 1													
UNIT TOTAL:	0	0	0	0	0	0	0	0	0	0	0	0	0
UNIT TOTAL:	0	0	0	0	0	0	0	0	0	0	0	0	0
MCF TOTAL:	0	0	0	0	0	0	0	0	0	0	0	0	0

WHITING PETROLEUM CORP.

LANDA MADISON UNIT
#####

CLEVEN ET AL #1 44-27														
CLEVEN-A #1 11-35														
R&LU: 658	55 31	64 29	69 31	63 30	61 30	28 30	78 31	28 31	90 30	63 31	26 30	31 31	656	
SPACING: U	67	32	33	0	34	72	0	138	70	67	56	67	636	
GAS IN MCF:	82	95	101	92	86	35	109	34	127	86	31	40	918	
CLEVEN-B #1X 42-34														
R&LU: 5784	652 31	658 29	386 31	310 30	357 31	553 30	413 31	358 31	903 30	406 31	385 29	406 31	5787	
SPACING: U	2464	2573	2205	1787	2349	3296	2641	4747	5127	5396	4214	5447	42246	
GAS IN MCF:	471	475	280	225	257	398	298	259	651	294	278	292	4178	
GRANN ET AL #1 33-27														
R&LU: 11408	782 31	852 29	1156 31	1072 30	756 31	1037 30	874 31	1006 31	1057 30	979 31	931 30	932 31	11434	
SPACING: U	3120	2940	2939	2310	3165	3511	3310	5848	6235	6120	5013	5978	50489	
GAS IN MCF:	746	813	1105	1024	722	991	836	962	1011	935	891	891	10927	
THOMPSON #1 31-34														
THOMPSON #4X														
R&LU: 4255	346 30	137 15	359 31	383 30	348 31	232 30	453 31	469 31	462 30	512 31	480 29	56 15	4237	
SPACING: U	445	396	895	477	1191	967	986	1651	346	1316	1053	257	9980	
GAS IN MCF:	616	244	640	682	621	415	808	837	823	913	856	101	7556	
THOMPSON 11-34 #5														
R&LU: 2861	335 31	380 29	339 31	315 30	430 31	131 30	100 31	358 31	194 30	153 31	48 29	63 31	2846	
SPACING: U	1774	1562	2013	1144	2008	1827	1726	2958	2148	2369	1580	2059	23168	
GAS IN MCF:	208	236	210	195	264	79	60	219	118	92	27	36	1744	
TRELSTAD #1 24-27														
R&LU: 13931	1330 31	1273 29	1412 31	1359 30	1448 31	1055 30	1026 31	954 31	1157 30	795 31	1130 30	982 31	13921	
SPACING: U	5355	4809	5369	3884	6058	5159	4543	9838	8799	8095	7901	9299	79109	
GAS IN MCF:	933	893	990	953	1015	739	719	668	810	556	791	688	9755	
TRELSTAD #2 13-27														
TRELSTAD 14-27 #3														
R&LU: 12678	0 0	0 0	0 0	0 0	0 0	1864 13	2456 30	2103 31	1599 31	587 30	1570 31	1182 30	1424 31	12785
SPACING: U	0	0	0	0	0	1998	4191	3767	7155	8105	8489	7029	8436	49170
GAS IN MCF:	0	0	0	0	0	2560	3374	2888	2196	804	2154	1622	1957	17555
NO. OF WELLS IN UNIT: 10														
UNIT TOTAL:	3500	3364	3721	3502	5264	5492	5047	4772	4450	4478	4182	3894	51666	
UNIT TOTAL:	13225	12312	13454	9602	16803	19023	16973	32335	30830	31852	26846	31543	254798	
MCF TOTAL:	3056	2756	3326	3171	5525	6031	5718	5175	4344	5030	4496	4005	52633	

NO. OF WELLS IN POOL: 20

POOL TOTAL:	5127	4866	5335	5121	6866	6962	6622	6413	5909	5909	5542	5480	70152
POOL TOTAL:	24913	24003	25401	20387	27251	27458	28390	45763	45024	41137	38762	45265	393754
MCF TOTAL:	3056	2756	3326	3171	5525	6031	5718	5175	4344	5030	4496	4005	52633

LANDA-SPEARFISH

BOTTINEAU COUNTY (API:009)

PRODUCERS DISPOSAL SERVICES

RAUK S.W.D. #1													
NO. OF WELLS IN POOL: 1													
POOL TOTAL:	0	0	0	0	0	0	0	0	0	0	0	0	0
POOL TOTAL:	0	0	0	0	0	0	0	0	0	0	0	0	0
MCF TOTAL:	0	0	0	0	0	0	0	0	0	0	0	0	0

LANSFORD-MADISON

BOTTINEAU COUNTY (API:009)

BALLANTYNE OIL

OPERATOR-LEASE	JAN	FEB	MAR	APR	MAY	JUN	JUL	AUG	SEP	OCT	NOV	DEC	YR.CUM
BLOWERS BND #1													
R&LU: 767	0 0	70 29	217 31	206 30	201 30	0 0	0 0	0 0	0 0	0 0	0 0	0 0	06-21-1969
SPACING: SSE	0	6351	6789	6570	6561	0	0	0	0	0	0	0	694
G. E. BLOWERS #1													26271
G. E. BLOWERS #2													
R&LU: 712	0 0	21 29	62 31	85 30	78 31	150 30	20 25	88 31	72 30	77 31	50 30	54 18	11-01-1972
SPACING: NNE	0	2465	2635	2550	2635	2550	2125	2635	2550	2675	2510	1500	757
													26830
BHP PETROLEUM COMPANY, INC.													

BLOWERS-STATE #1													
NO. OF WELLS IN POOL: 4													
POOL TOTAL:	0	91	279	291	279	150	20	88	72	77	50	54	1451
POOL TOTAL:	0	8816	9424	9120	9196	2550	2125	2635	2550	2675	2510	1500	53101
MCF TOTAL:	0	0	0	0	0	0	0	0	0	0	0	0	0

LAST CHANCE-MADISON

 WILLIAMS COUNTY (API:105)
 CODA ENERGY, INC.

LAST CHANCE #1-3													
GLG ENERGY, L.P.													

BRATLIEN 24-28 #3													
JOURNEY OPERATING, LLC													

STOKKE #2-5													
R&LU: 2333	211 24	199 27	216 31	204 30	208 31	186 20	221 21	130 31	112 30	195 31	194 30	201 31	06-02-1984
SPACING: NW	408	435	465	510	558	360	399	620	450	527	496	487	2277
GAS IN MCF:	136	138	114	194	199	138	171	102	140	130	22	143	5715
													1627

MERIT ENERGY COMPANY													
STOKKE #2-11													
OCEAN ENERGY, INC.													

BRATLIEN #13-34													
R&LU: 3683	353 31	315 28	283 26	342 30	303 28	325 30	327 31	328 31	314 30	306 31	242 16	336 29	08-28-1997
SPACING: SW#	406	358	324	431	409	390	404	397	392	403	315	409	3774
GAS IN MCF:	1116	1044	1116	1080	1005	1080	1116	1116	1080	1098	576	1044	4638
													12471

BRATLIEN 1 #41-33													
R&LU: 1761	172 29	143 28	193 31	139 30	181 31	141 30	179 31	129 28	121 29	136 31	135 30	27 7	06-11-1982
SPACING: NE	26	73	10	61	2	43	5	53	56	59	35	2	1696
GAS IN MCF:	197	208	238	242	240	387	493	406	244	229	219	43	425
													3146

BRATLIEN 2 #22-33													
R&LU: 4156	392 31	370 29	382 31	369 30	372 31	361 30	369 31	365 31	346 30	309 22	321 24	86 9	01-20-1983
SPACING: NW	459	421	452	435	448	429	450	445	431	306	372	156	4042
GAS IN MCF:	591	534	933	817	582	503	471	460	504	462	447	89	4804
													6393

BRATLIEN 4 #24-33													
R&LU: 1766	171 31	156 29	161 31	160 30	158 31	160 30	156 31	162 31	133 30	187 31	150 30	136 25	08-12-1983
SPACING: SW	159	145	151	128	149	138	160	155	115	143	162	116	1890
GAS IN MCF:	620	580	620	600	620	600	620	620	598	620	586	496	1721
													7180

BRATLIEN 5 #14-27													
R&LU: 3496	183 18	361 29	386 31	315 30	257 31	265 30	277 31	272 31	267 30	276 31	281 14	327 31	09-08-1983
SPACING: SW	58	350	352	294	228	231	246	246	243	249	254	236	3467
GAS IN MCF:	278	382	978	408	425	416	575	632	605	548	246	411	2987
													5904

BRATLIEN 6 #11-34													
R&LU: 182	71 31	42 29	28 23	27 30	11 10	0 0	0 0	0 0	0 0	0 0	0 0	0 0	02-07-1984
SPACING: NW	1055	545	459	493	145	0	0	0	0	0	0	0	179
GAS IN MCF:	238	199	182	191	65	0	0	0	0	0	0	0	2697
													875

BURDICK 1 #12-28													
R&LU: 3658	337 31	326 29	349 31	324 30	334 31	280 29	318 30	194 31	319 28	330 31	335 30	313 31	03-08-1983
SPACING: NW	178	179	159	162	182	124	177	88	218	163	160	153	3759
GAS IN MCF:	448	400	473	461	504	411	399	322	476	503	518	493	1943
													5408

OPERATOR-LEASE	JAN	FEB	MAR	APR	MAY	JUN	JUL	AUG	SEP	OCT	NOV	DEC	YR.CUM
BURDICK 4 #33-28													
R&LU: 1349	207 27	164 29	152 29	154 30	140 31	146 30	119 31	139 31	98 30	23 10	0 0	0 0	1342
SPACING: SE	447	312	307	281	302	275	296	277	271	107	0	0	2875
GAS IN MCF:	620	580	620	600	620	600	620	620	600	200	0	0	5680
BURDICK 5 #42-28													
R&LU: 1197	154 29	135 29	136 31	137 30	129 31	144 30	119 31	122 31	101 30	17 10	0 0	0 0	1194
SPACING: NE	991	464	435	384	399	346	390	371	381	101	0	0	4262
GAS IN MCF:	234	219	320	279	352	357	312	274	290	75	0	0	2712
JACKSON #1-35H													
R&LU: 1947	148 31	160 29	143 31	162 30	146 29	154 30	146 31	156 31	142 30	158 31	145 30	159 31	1819
SPACING: W2#	338	285	335	299	240	296	318	315	292	307	309	296	3630
GAS IN MCF:	186	174	156	180	174	180	186	186	180	0	180	186	1968

SAMEDAN OIL CORP.

OLSON - HANSON #1-27 SW NW 27-154-100 F# 9778 SOW: PNA CUM-O: 34977 CUM-W: 24442 COMP: 11-22-1982

UMC PETROLEUM CORP.

NELSON 31-4 #1 NW NE 04-153-100 F# 10429 SOW: PNA CUM-O: 32031 CUM-W: 21635 COMP: 05-23-1984

NO. OF WELLS IN POOL: 16

POOL TOTAL:	2399	2371	2429	2333	2239	2162	2231	1997	1953	1937	1803	1585	25439
POOL TOTAL:	4525	3567	3449	3478	3062	2632	2845	2967	2849	2365	2103	1855	35697
MCF TOTAL:	4664	4458	5750	5052	4786	4672	4963	4738	4717	3865	2794	2905	53364

LEONARD-SPEARFISH/MADISON

BOTTINEAU COUNTY (API:009)

GEO RESOURCES, INC.

ANDERSON ET AL #1-24 NW SE 24-163-079 F# 11804 SOW: P CUM-O: 124989 CUM-W: 725436 COMP: 10-29-1985

R&LU: 5919 534 31 500 29 530 31 492 30 507 31 490 30 502 31 484 31 468 30 482 31 461 30 462 31 5912

SPACING: NWSE 3512 2961 3391 3239 3256 3294 3582 3538 3392 3356 3279 3301 40101

ANDERSON ET AL #2-24 SW SE 24-163-079 F# 11889 SOW: PNA CUM-O: 34 CUM-W: 321 COMP: 07-09-1986

ANDERSON 31-25 #1 NW NE 25-163-079 F# 13067 SOW: P CUM-O: 37318 CUM-W: 369913 COMP: 12-21-1990

R&LU: 2052 189 28 178 29 178 31 165 30 173 31 163 30 179 31 177 31 171 30 172 31 170 30 178 31 2093

SPACING: NWNE 3126 3665 3203 3201 3257 2693 3236 3196 3065 3032 3009 3122 37805

ANDERSON 42-25 #2 SE NE 25-163-079 F# 13199 SOW: P CUM-O: 38663 CUM-W: 241127 COMP: 06-30-1991

R&LU: 2628 316 28 238 29 237 31 220 30 231 31 217 30 209 31 206 31 199 30 201 31 198 30 201 30 2673

SPACING: SENE 2003 2349 2052 2051 2087 1725 2074 2048 1964 1943 1928 1936 24160

HULTGREN #1 NE SW 24-163-079 F# 12300 SOW: P CUM-O: 90670 CUM-W: 746542 COMP: 10-12-1989

R&LU: 3917 353 31 327 29 338 31 325 30 341 31 323 29 345 31 377 31 277 30 323 31 313 30 333 31 3975

SPACING: NESW 4507 3800 4353 4157 4212 4119 4493 4438 4256 4211 4114 4141 50801

HULTGREN #2 NW SW 24-163-079 F# 13265 SOW: P CUM-O: 10609 CUM-W: 224700 COMP: 12-21-1991

R&LU: 1138 112 31 104 29 108 31 103 30 102 31 91 30 91 30 103 31 76 30 88 31 85 30 91 31 1154

SPACING: NWSW 2351 1981 2270 2167 2196 2222 2584 2638 2529 2502 2445 2461 28346

JUVE #1 SE NE 24-163-079 F# 11976 SOW: P CUM-O: 15866 CUM-W: 243948 COMP: 07-10-1986

R&LU: 1884 167 31 153 29 163 31 159 30 158 31 164 30 159 31 212 30 149 30 137 31 137 30 141 31 1899

SPACING: SENE 2655 2238 2564 2448 2481 2510 2482 2373 2351 2326 2273 2288 28989

JUVE #2 SW NE 24-163-079 F# 11977 SOW: P CUM-O: 29739 CUM-W: 264859 COMP: 07-10-1986

R&LU: 841 55 31 49 29 54 31 53 30 53 31 54 30 75 28 131 31 89 30 82 31 82 30 85 31 862

SPACING: SWNE 1880 1585 1815 1734 1757 1778 907 993 952 942 920 927 16190

JUVE ET AL #22-24 SE NW 24-163-079 F# 12978 SOW: PNA CUM-O: 1658 CUM-W: 11534 COMP: 10-03-1990

NO. OF WELLS IN POOL: 9

POOL TOTAL:	1726	1549	1608	1517	1565	1502	1560	1690	1429	1485	1446	1491	18568
POOL TOTAL:	20034	18579	19648	18997	19246	18341	19358	19224	18509	18312	17968	18176	226392
MCF TOTAL:	0	0	0	0	0	0	0	0	0	0	0	0	0

LESJE-MADISON

BOTTINEAU COUNTY (API:009)

MUREX PETROLEUM CORPORATION

KJELSHUS 21-15 #1 NE NW 15-163-078 F# 12423 SOW: P CUM-O: 92936 CUM-W: 274931 COMP: 07-02-1988

R&LU: 3624 319 31 315 29 327 31 305 30 292 30 227 19 324 31 310 31 294 30 306 31 298 30 304 31 3621

SPACING: NENW 1841 1735 1909 1749 1836 1423 2007 2027 1861 1951 1842 2020 22201

OPERATOR-LEASE	JAN	FEB	MAR	APR	MAY	JUN	JUL	AUG	SEP	OCT	NOV	DEC	YR.CUM
NO. OF WELLS IN POOL: 1													
POOL TOTAL:	319	315	327	305	292	227	324	310	294	306	298	304	3621
POOL TOTAL:	1841	1735	1909	1749	1836	1423	2007	2027	1861	1951	1842	2020	22201
MCF TOTAL:	0	0	0	0	0	0	0	0	0	0	0	0	0

LIGNITE-MADISON

BURKE COUNTY (API:013)

BASIN PETROLEUM SERVICES, INC.

IVERSON #1 SE NW 04-162-091 F# 1662 SOW: PNA CUM-O: 52896 CUM-W: 39625 COMP: 02-02-1958

STAALSON #1 SE NW 05-162-091 F# 1664 SOW: PNA CUM-O: 105491 CUM-W: 9346 COMP: 01-02-1958

CAMWEST LIMITED PARTNERSHIP

KLITZKE "A" #1 SE SE 32-163-091 F# 2129 SOW: P CUM-O: 151292 CUM-W: 21955 COMP: 01-18-1959
R&LU: 0 14 31 12 28 15 31 14 30 13 31 12 30 13 31 13 31 13 30 13 31 11 1 11 31 154
SPACING: ESE 0 0 0 0 0 0 0 0 0 0 0 0 0 0
GAS IN MCF: 309 278 328 366 317 325 265 229 116 165 151 205 3054

NORTHWEST-WILLIE HOLTE #1 SE SE 05-162-091 F# 1485 SOW: P CUM-O: 217365 CUM-W: 9058 COMP: 08-07-1957
R&LU: 2130 182 31 203 29 191 31 169 30 189 31 118 15 188 31 212 31 197 30 206 31 106 19 206 31 2167
SPACING: ESE 6 5 18 10 9 4 70 14 0 14 0 14 164
GAS IN MCF: 1359 1377 1487 1156 1486 829 1363 1428 1200 913 994 1764 15356

PAN AMERICAN-WILLIE HOLTE #1 NW SE 05-162-091 F# 1511 SOW: P CUM-O: 201573 CUM-W: 7427 COMP: 09-18-1957
R&LU: 213 23 12 9 9 15 11 28 12 22 12 16 10 16 12 15 12 20 10 20 12 21 10 19 9 224
SPACING: WSE 5 2 0 0 0 0 9 0 12 5 102 0 135
GAS IN MCF: 351 262 322 299 319 996 351 338 232 216 262 370 4318

W. MONSON #1 SE NE 05-162-091 F# 1717 SOW: F CUM-O: 148704 CUM-W: 15864 COMP: 02-05-1958
R&LU: 169 12 12 13 12 16 12 13 10 13 11 10 14 15 11 19 12 18 13 16 12 14 8 16 12 175
SPACING: ENE 0 2 0 0 0 0 0 0 2 0 21 0 25
GAS IN MCF: 263 254 256 204 264 542 242 246 219 177 186 303 3156

CENTURY OIL & GAS CORP.

BUNTING #5-12R NW SW 05-162-091 F# 1535 SOW: PNA CUM-O: 66921 CUM-W: 9194 COMP: 09-20-1957

CONDOR PETROLEUM, INC.

BLOM #1 NW NW 08-162-091 F# 1500 SOW: P CUM-O: 84372 CUM-W: 21789 COMP: 09-15-1957
R&LU: 49 3 29 6 27 5 29 5 28 4 29 5 28 4 29 4 29 4 28 4 29 6 29 4 30 54
SPACING: NNW 1 1 1 1 1 1 1 1 1 1 1 1 1 12
GAS IN MCF: 349 373 439 380 343 385 404 374 384 397 416 371 4615

BLOM #1-A SE NW 08-162-091 F# 2377 SOW: P CUM-O: 227680 CUM-W: 33590 COMP: 07-11-1959
R&LU: 2345 163 29 216 27 226 29 193 28 178 29 209 28 217 29 187 29 222 28 225 29 275 29 210 30 2521
SPACING: SNW 75 100 168 96 94 122 124 81 159 220 156 135 1530
GAS IN MCF: 525 562 658 571 516 577 606 560 576 594 624 557 6926

BUNTING #1 SE SW 05-162-091 F# 1461 SOW: P CUM-O: 210236 CUM-W: 23560 COMP: 07-11-1957
R&LU: 277 18 29 23 27 32 29 25 28 20 29 23 28 23 29 20 29 25 28 40 29 35 29 35 29 319
SPACING: ESW 38 50 84 48 48 61 61 40 80 110 78 67 765
GAS IN MCF: 2453 2215 2812 2491 2388 2394 2437 2486 2444 2617 2354 2556 29647

BUNTING #1-B SE SE 06-162-091 F# 1569 SOW: P CUM-O: 101134 CUM-W: 50308 COMP: 10-09-1957
R&LU: 42 3 29 3 27 5 29 4 28 3 29 3 28 4 29 2 29 3 28 6 29 7 29 7 29 50
SPACING: ESE 1 1 1 1 1 1 1 1 1 1 1 1 12
GAS IN MCF: 351 317 402 356 342 344 348 355 349 374 336 365 4239

BUNTING #2-B NW SE 06-162-091 F# 1593 SOW: P CUM-O: 116607 CUM-W: 104778 COMP: 10-27-1957
R&LU: 1075 81 29 79 27 123 29 98 28 79 29 92 28 89 29 77 29 99 28 153 29 135 29 132 29 1237
SPACING: WSE 114 150 252 145 143 182 184 119 237 328 232 200 2286
GAS IN MCF: 701 633 804 712 682 685 695 709 697 747 672 730 8467

ENGBRETSON #1 SE SW 33-163-091 F# 2888 SOW: P CUM-O: 82055 CUM-W: 24878 COMP: 06-21-1961
R&LU: 1136 139 31 71 29 81 31 86 30 106 31 53 30 77 29 53 28 62 30 67 31 76 30 80 31 951
SPACING: ESW 53 32 53 50 50 48 53 50 50 52 43 33 567
GAS IN MCF: 801 730 749 708 750 688 890 747 793 770 692 778 9096

KLITZKE #1 NW SE 32-163-091 F# 3028 SOW: P CUM-O: 90037 CUM-W: 10854 COMP: 12-17-1961
R&LU: 779 58 31 78 29 88 31 87 30 79 31 65 30 74 31 63 24 91 30 76 29 2 1 4 2 765
SPACING: WSE 8 5 94 22 2 62 7 10 57 13 0 0 280
GAS IN MCF: 1279 1103 1117 1126 940 1009 1140 1072 1053 1059 215 0 11113

OPERATOR-LEASE	JAN	FEB	MAR	APR	MAY	JUN	JUL	AUG	SEP	OCT	NOV	DEC	YR.CUM
STAALESON #1-6				SE NE 06-162-091	F# 1580	SOW: F	CUM-O: 91408	CUM-W: 12950	COMP: 11-05-1957				
R&LU: 1385	114 23	137 29	136 31	119 30	104 31	127 30	83 17	119 31	123 30	133 31	121 30	120 31	1436
SPACING: ENE	33	92	70	32	37	97	17	63	120	80	28	40	709
GAS IN MCF:	578	660	719	663	649	674	667	694	651	645	592	443	7635

DAKOTA WEST PUMPING, INC.

MONSON #2				NW NE 05-162-091	F# 1730	SOW: PNA	CUM-O: 96636	CUM-W: 10630	COMP: 06-05-1958				
-----------	--	--	--	------------------	---------	----------	--------------	--------------	------------------	--	--	--	--

EAGLE OPERATING, INC.

MCCARTHY #3-4				NW NW 03-162-091	F# 12791	SOW: P	CUM-O: 13634	CUM-W: 7177	COMP: 02-19-1990				
R&LU: 1041	43 6	102 11	127 14	28 7	76 8	122 14	31 7	135 14	54 8	133 14	70 7	18 7	939
SPACING: NNW	220	50	63	14	37	60	15	60	6	66	8	9	608
GAS IN MCF:	129	120	210	0	204	99	123	211	180	277	138	0	1691

MCCARTHY #34-14				SE SW 34-163-091	F# 12859	SOW: P	CUM-O: 17511	CUM-W: 38732	COMP: 06-21-1990				
R&LU: 1239	73 6	162 14	137 16	92 8	77 7	140 14	68 7	127 14	167 7	78 18	75 7	76 8	1272
SPACING: SSW	162	361	160	203	171	309	151	280	86	174	39	167	2263
GAS IN MCF:	69	113	118	57	89	71	0	130	65	137	83	58	990

MCOOR OIL & GAS CORP.

LIGNITE-MADISON UNIT #01				NE SW 32-163-091	F# 3344	SOW: PNA	CUM-O: 45601	CUM-W: 2403	COMP: 04-13-1963				
LIGNITE-MADISON UNIT #03				NW SW 33-163-091	F# 3242	SOW: PNA	CUM-O: 51909	CUM-W: 1772	COMP: 10-10-1962				
LIGNITE-MADISON UNIT #06				NW NE 06-162-091	F# 1687	SOW: PNA	CUM-O: 67220	CUM-W: 10294	COMP: 01-21-1958				
LIGNITE-MADISON UNIT #07				NW NW 05-162-091	F# 1681	SOW: PNA	CUM-O: 88808	CUM-W: 6395	COMP: 01-26-1958				
LIGNITE-MADISON UNIT #09				NW NW 04-162-091	F# 1663	SOW: PNA	CUM-O: 86803	CUM-W: 6136	COMP: 05-01-1959				
LIGNITE-MADISON UNIT #10				NW NE 04-162-091	F# 2974	SOW: PNA	CUM-O: 20506	CUM-W: 3063	COMP: 09-03-1961				
LIGNITE-MADISON UNIT #18				NW SW 04-162-091	F# 1554	SOW: PNA	CUM-O: 101350	CUM-W: 18041	COMP: 11-14-1957				
LIGNITE-MADISON UNIT #22				SE SW 04-162-091	F# 1649	SOW: PNA	CUM-O: 46621	CUM-W: 6346	COMP: 12-22-1957				
LIGNITE-MADISON UNIT #23				NW NE 07-162-091	F# 3546	SOW: PNA	CUM-O: 14856	CUM-W: 6256	COMP: 06-16-1964				
LIGNITE-MADISON UNIT #25				NW NE 08-162-091	F# 1519	SOW: PNA	CUM-O: 179345	CUM-W: 15546	COMP: 09-25-1957				
LIGNITE-MADISON UNIT #26				NW NW 09-162-091	F# 1553	SOW: PNA	CUM-O: 58655	CUM-W: 7076	COMP: 11-02-1957				
LIGNITE-MADISON UNIT #27				SE NE 07-162-091	F# 1639	SOW: PNA	CUM-O: 52111	CUM-W: 20988	COMP: 02-08-1958				
LIGNITE-MADISON UNIT #30				NW SW 07-162-091	F# 2589	SOW: PNA	CUM-O: 46168	CUM-W: 3985	COMP: 03-23-1960				
LIGNITE-MADISON UNIT #31				NW SE 07-162-091	F# 3758	SOW: PNA	CUM-O: 45819	CUM-W: 94941	COMP: 12-31-1964				
LIGNITE-MADISON UNIT #32				NW SW 08-162-091	F# 3474	SOW: PNA	CUM-O: 29213	CUM-W: 8603	COMP: 01-06-1964				
LIGNITE-MADISON UNIT #33				NW SE 08-162-091	F# 2459	SOW: PNA	CUM-O: 13762	CUM-W: 871	COMP: 11-12-1959				

NEXEN OIL AND GAS U.S.A. INC.

BLUESKY KOSTAD #1				NE NE 09-162-091	F# 14048	SOW: SI	CUM-O: 81	CUM-W: 7488	COMP: 02-24-1996				
-------------------	--	--	--	------------------	----------	---------	-----------	-------------	------------------	--	--	--	--

NO. OF WELLS IN POOL: 35

POOL TOTAL:	926	1114	1197	961	963	995	902	1046	1098	1170	954	938	12264
POOL TOTAL:	716	851	964	622	593	947	693	721	809	1064	709	667	9356
MCF TOTAL:	9517	8997	10421	9089	9289	9618	9531	9579	8959	9088	7715	8500	110303

LINDAHL-MADISON

WILLIAMS COUNTY (API:105)

BURNETT OIL COMPANY, INC.

C. BLIKRE #1				NE NE 02-158-095	F# 8111	SOW: PNA	CUM-O: 64850	CUM-W: 463464	COMP: 06-28-1981				
E. BLIKRE #1				NE SW 11-158-095	F# 8112	SOW: PNA	CUM-O: 1075	CUM-W: 19538	COMP: 05-20-1981				
FEDERAL LAND BANK #1				NE NW 11-158-095	F# 8482	SOW: PNA	CUM-O: 4355	CUM-W: 46955	COMP: 06-14-1981				

OPERATOR-LEASE	JAN	FEB	MAR	APR	MAY	JUN	JUL	AUG	SEP	OCT	NOV	DEC	YR.CUM
JEROL GOHRICK #1				NE NE 34-159-095	F# 8877	SOW: PNA	CUM-O: 862	CUM-W: 20146	COMP: 10-12-1981				
KARLGAARD #1				NE SW 34-159-095	F# 9095	SOW: PNA	CUM-O: 3980	CUM-W: 48695	COMP: 12-17-1981				
MARTIN OIL CO.													
H. PHILLIPS #10-1				NE NW 10-158-095	F# 8978	SOW: DRY	CUM-O: 0	CUM-W: 8837	COMP: 09-12-1983				
NEXEN OIL AND GAS U.S.A. INC.													
BLIKRE #2-1				NE SE 02-158-095	F# 8480	SOW: P	CUM-O: 135494	CUM-W: 447991	COMP: 05-30-1981				
R&LU: 2209	0 0	168 21	133 20	294 30	301 31	279 27	148 26	257 29	282 30	133 23	173 23	180 25	2348
SPACING: ESE	0	2340	1620	2300	2300	1880	1545	1910	2040	1320	1420	1560	20235
GAS IN MCF:	0	210	197	218	176	391	297	483	671	171	0	2	2816
BLIKRE #2-2A				SW SE 02-158-095	F# 9365	SOW: P	CUM-O: 82889	CUM-W: 154080	COMP: 02-26-1982				
R&LU: 1157	144 21	150 21	127 20	34 3	0 0	103 19	53 9	111 31	143 30	130 31	140 30	125 31	1260
SPACING: WSE	1230	420	375	110	0	1090	335	1300	550	430	405	400	6645
GAS IN MCF:	1153	1185	1125	213	99	892	350	1295	1252	1282	1079	668	10593
C. BLIKRE #2				NE NW 02-158-095	F# 9026	SOW: P	CUM-O: 58416	CUM-W: 337901	COMP: 11-12-1981				
R&LU: 1838	166 29	156 20	233 31	200 29	178 31	145 29	100 18	109 30	207 30	140 27	177 30	102 26	1913
SPACING: NNW	1510	966	1716	1564	1505	1470	840	1480	1535	1424	1440	980	16430
GERMUNDSON #1				NE SW 02-158-095	F# 8113	SOW: P	CUM-O: 95108	CUM-W: 320536	COMP: 06-08-1981				
R&LU: 966	69 14	115 22	83 19	125 25	46 24	34 13	80 25	86 5	125 30	119 31	108 29	131 31	1121
SPACING: NSW	1140	1450	1830	1790	2100	1010	1450	2300	2750	910	690	895	18315
GAS IN MCF:	178	543	391	497	327	304	593	435	568	884	686	806	6212
GERMUNDSON RYE #3-1				SW SE 03-158-095	F# 8479	SOW: P	CUM-O: 108797	CUM-W: 109393	COMP: 05-31-1981				
R&LU: 2985	303 31	277 29	279 31	293 30	176 31	212 30	225 25	199 28	361 30	270 31	157 24	174 31	2926
SPACING: WSE	340	330	340	300	340	390	430	490	600	610	580	670	5420
GERMUNDSON RYE #3-2				NE SE 03-158-095	F# 10131	SOW: P	CUM-O: 50905	CUM-W: 588350	COMP: 07-06-1983				
R&LU: 2282	17 2	137 18	261 31	230 30	232 31	206 30	188 31	207 31	220 30	233 31	211 30	207 28	2349
SPACING: ESE	110	2460	3310	2910	2900	2960	2650	270	2940	2950	2430	2700	28590
JOHNSON #34-1				NE SE 34-159-095	F# 9128	SOW: P	CUM-O: 316917	CUM-W: 656488	COMP: 11-27-1981				
R&LU: 5542	485 28	390 22	536 31	422 26	512 31	502 30	496 31	505 31	503 30	463 31	338 30	402 25	5554
SPACING: ESE	4750	4310	5300	4620	5560	5270	5230	5520	5150	5060	4020	4270	59060
GAS IN MCF:	1263	1238	1354	1261	1349	1503	1326	1267	1158	1147	1153	1439	15458
JOHNSON #34-2				SW SE 34-159-095	F# 10057	SOW: P	CUM-O: 179289	CUM-W: 1102208	COMP: 05-04-1983				
R&LU: 5895	489 29	498 29	501 31	520 30	520 31	504 29	277 18	498 31	558 30	534 31	537 30	566 31	6002
SPACING: WSE	6130	5940	5890	6220	6290	5890	3380	6690	6200	6320	6220	7060	72230
GAS IN MCF:	796	823	854	815	878	626	388	692	728	822	807	882	9111
JOHNSON #35-1				SW SW 35-159-095	F# 7683	SOW: P	CUM-O: 120922	CUM-W: 378492	COMP: 08-03-1980				
R&LU: 1909	244 31	215 29	224 31	228 30	221 30	107 24	73 24	136 29	140 30	139 31	149 30	53 31	1929
SPACING: WSW	1190	1060	830	620	800	520	620	650	690	730	580	605	8895
GAS IN MCF:	348	340	300	312	318	318	149	102	189	195	194	208	2973
KEITH BLIKRE #1				SW NE 02-158-095	F# 9155	SOW: P	CUM-O: 146034	CUM-W: 611273	COMP: 01-17-1983				
R&LU: 2816	192 31	271 28	285 31	276 30	256 31	283 29	114 15	270 31	264 30	279 31	234 30	130 16	2854
SPACING: SNE	3350	3130	2940	2860	2970	2920	1450	3140	2850	2940	2570	1350	32470
GAS IN MCF:	545	718	669	815	655	558	392	761	683	597	481	198	7072
MERLIN R. JOHNSON #1				NE NE 03-158-095	F# 8926	SOW: P	CUM-O: 230158	CUM-W: 1171639	COMP: 09-16-1981				
R&LU: 2878	352 31	326 29	33 4	40 3	324 31	233 26	311 31	279 31	281 30	286 31	273 30	250 27	2988
SPACING: NNE	4950	4800	480	510	5370	4450	4780	4950	4880	4580	4420	4210	48380
GAS IN MCF:	849	988	107	0	634	564	700	687	716	788	580	752	7365
STRID #35-1				SW NW 35-159-095	F# 8236	SOW: PNA	CUM-O: 96349	CUM-W: 346485	COMP: 05-06-1981				
STRID #35-2				SW SE 35-159-095	F# 8889	SOW: P	CUM-O: 41950	CUM-W: 335182	COMP: 02-19-1982				
R&LU: 2654	273 31	205 28	155 24	249 30	217 31	180 25	226 31	182 28	214 27	208 31	188 30	182 31	2479
SPACING: WSE	1700	1630	1450	1890	1880	1640	1950	1860	1580	1890	1780	1650	20900
GAS IN MCF:	391	0	105	602	595	538	701	500	650	595	134	100	4911
TOTAL PETROLEUM, INC.													
STRID #26-1				SW SW 26-159-095	F# 9049	SOW: PNA	CUM-O: 4650	CUM-W: 96790	COMP: 11-18-1981				
NO. OF WELLS IN POOL: 20													
POOL TOTAL:	2734	2908	2850	2911	2983	2788	2291	2839	3298	2934	2685	2502	33723
POOL TOTAL:	26400	28836	26081	25694	32015	29490	24660	30560	31765	29164	26555	26350	337570
MCF TOTAL:	5523	6045	5102	4733	5031	5694	4896	6222	6615	6481	5114	5055	66511

OPERATOR-LEASE	JAN	FEB	MAR	APR	MAY	JUN	JUL	AUG	SEP	OCT	NOV	DEC	YR.CUM
----------------	-----	-----	-----	-----	-----	-----	-----	-----	-----	-----	-----	-----	--------

LITTLE BUTTE-MADISON BURKE COUNTY (API:013)

BALLANTYNE OIL

ANDERSON #13-26													
R&LU: 791	45 20	91 29	69 31	104 30	66 30	79 30	73 31	67 31	65 10	60 23	0 0	28 10	747
SPACING: WSW	430	584	744	630	682	645	385	628	640	480	0	612	6460
CHREST #22-26													
R&LU: 1011	115 31	105 29	104 31	101 30	98 30	97 30	95 31	87 31	90 30	75 31	102 30	11 14	1080
SPACING: ENW	380	338	372	360	364	360	270	320	340	330	340	150	3924
NO. OF WELLS IN POOL: 2													
POOL TOTAL:	160	196	173	205	164	176	168	154	155	135	102	39	1827
POOL TOTAL:	810	922	1116	990	1046	1005	655	948	980	810	340	762	10384
MCF TOTAL:	0	0	0	0	0	0	0	0	0	0	0	0	0

LITTLE DEEP CREEK-MADISON RENVILLE COUNTY (API:075)

CONDOR PETROLEUM, INC.

JOHNSON #16-4													
R&LU: 2261	206 29	206 27	218 29	202 28	212 29	209 28	185 29	197 29	183 28	173 29	183 29	145 29	2319
SPACING: NNE	50	47	50	54	60	58	53	55	49	48	46	41	611
GAS IN MCF:	21	20	22	20	21	20	18	19	18	17	18	15	229
KOCH-HAARSAGER #4-10													
R&LU: 1838	164 29	163 27	179 29	152 28	158 29	158 28	156 29	147 29	155 28	147 29	137 29	176 29	1892
SPACING: NNW	39	38	41	40	45	44	45	41	41	40	45	49	508
GAS IN MCF:	16	16	18	15	16	15	16	14	15	14	13	17	185
SUNDAHL #12-3													
R&LU: 1811	134 29	134 27	146 29	152 28	158 29	143 28	153 29	147 29	183 28	173 29	160 29	176 29	1859
SPACING: NSW	32	31	33	40	45	39	44	41	49	48	46	50	498
GAS IN MCF:	13	14	15	15	16	14	15	15	18	17	16	17	185

CURTIS MILLER D/B/A MILLER PETROLEUM, INC.

LUND #1-4													
GEO RESOURCES, INC.													

OSTERBERG #4-15													
R&LU: 926	75 31	84 29	76 31	75 30	75 31	68 30	72 31	63 31	67 30	65 29	46 22	86 31	852
SPACING: NNW	204	182	189	179	175	162	172	177	162	159	115	204	2080

WESTPORT OIL & GAS CO., INC.

ENGBRETSON #8-9													
HAARSAGER #10-4													
NO. OF WELLS IN POOL: 8													
POOL TOTAL:	579	587	619	581	603	578	566	554	588	558	526	583	6922
POOL TOTAL:	325	298	313	313	325	303	314	314	301	295	252	344	3697
MCF TOTAL:	50	50	55	50	53	49	49	48	51	48	47	49	599

LITTLE KNIFE-BAKKEN BILLINGS COUNTY (API:007)

JETTISON, INC.

JILEK STATE #1-22													
R&LU: 375	5 1	40 1	50 1	23 1	40 1	20 1	60 1	20 1	20 1	5 1	8 1	14 1	305
SPACING: NE	0	0	0	0	0	0	0	0	0	2	0	0	2
GAS IN MCF:	3	9	11	8	6	5	15	12	12	3	1	2	87

PETRO-HUNT, L.L.C.

ZABOLOTNY #5-3													
PETRO-HUNT, L.L.C.													

OPERATOR-LEASE	JAN	FEB	MAR	APR	MAY	JUN	JUL	AUG	SEP	OCT	NOV	DEC	YR.CUM
NO. OF WELLS IN POOL: 2													
POOL TOTAL:	5	40	50	23	40	20	60	20	20	5	8	14	305
POOL TOTAL:	0	0	0	0	0	0	0	0	0	2	0	0	2
MCF TOTAL:	3	9	11	8	6	5	15	12	12	3	1	2	87

LITTLE KNIFE-DUPEROW BILLINGS COUNTY (API:007)

PETRO-HUNT, L.L.C.

TARNAVSKY #3-9-2B																									
R&LU: 2941	272	31	237	29	295	31	278	30	245	31	256	30	259	31	219	31	249	29	283	31	231	30	265	31	3089
SPACING: N2	272		264		307		324		299		250		288		258		269		212		246		275		3264
GAS IN MCF:	842		740		766		681		748		648		721		709		585		788		629		832		8689

ZABOLOTNY #1-3-4A																									
ZABOLOTNY OBSERVATION #4																									

WESTPORT OIL & GAS CO., INC.

STILETTO #21-16																										
R&LU: 4366	0	0	0	0	0	0	0	0	0	0	0	0	0	0	0	0	0	0	0	0	0	1943	24	2815	30	4758
SPACING: N2	0		0		0		0		0		0		0		0		0		0		0		4514		8629	13143
GAS IN MCF:	0		0		0		0		0		0		0		0		0		0		1208		2218		3426	

NO. OF WELLS IN COUNTY: 4

COUNTY TOTAL:	272		237		295		278		245		256		259		219		249		283		2174		3080		7847
COUNTY TOTAL:	272		264		307		324		299		250		288		258		269		212		4760		8904		16407
MCF TOTAL:	842		740		766		681		748		648		721		709		585		788		1837		3050		12115

PETRO-HUNT, L.L.C.

MCKENZIE COUNTY (API:053)

LIND #3-13-3C																									
R&LU: 24348	2608	31	2027	29	2146	31	2003	30	2198	31	1760	30	1970	31	1987	31	1822	30	1919	31	1985	29	1922	31	24347
SPACING: SE	122		101		104		103		118		157		130		152		127		136		98		113		1461
GAS IN MCF:	3040		2376		2435		2293		2455		2175		2196		2271		2179		2334		2337		2330		28421

NO. OF WELLS IN COUNTY: 1

COUNTY TOTAL:	2608		2027		2146		2003		2198		1760		1970		1987		1822		1919		1985		1922		24347
COUNTY TOTAL:	122		101		104		103		118		157		130		152		127		136		98		113		1461
MCF TOTAL:	3040		2376		2435		2293		2455		2175		2196		2271		2179		2334		2337		2330		28421

NO. OF WELLS IN POOL: 5

POOL TOTAL:	2880		2264		2441		2281		2443		2016		2229		2206		2071		2202		4159		5002		32194
POOL TOTAL:	394		365		411		427		417		407		418		410		396		348		4858		9017		17868
MCF TOTAL:	3882		3116		3201		2974		3203		2823		2917		2980		2764		3122		4174		5380		40536

LITTLE KNIFE-MADISON

BILLINGS COUNTY (API:007)

AMOCO PRODUCTION CO.

KASPER "B" #1-24																									
BELCO ENERGY CORP.																									

KASPER #1-14H																									
R&LU: 7087	1652	19	1488	25	1288	23	1006	30	876	31	784	30	59	3	86	19	3	30	10	31	20	30	20	31	7292
SPACING: E2#	1443		23		495		233		207		243		15		1509		4092		3609		3306		3624		18799
GAS IN MCF:	5386		9731		6709		5632		4731		4077		303		460		1530		1117		634		907		41217

KASPER #3-24H																									
R&LU: 9033	0	0	0	0	0	0	0	0	0	0	1340	14	2640	29	1850	30	1494	31	1142	30	1072	31	9538		9538
SPACING: SEC#	0		0		0		0		0		1529		1501		604		474		474		353		4935		4935
GAS IN MCF:	0		0		0		0		0		1334		15459		13033		10509		8207		7210		55752		55752

BTA OIL PRODUCERS

BARLOW "A" #5																									
9010 JV-P KNIFE #1																									

OPERATOR-LEASE -----	JAN ---	FEB ---	MAR ---	APR ---	MAY ---	JUN ---	JUL ---	AUG ---	SEP ---	OCT ---	NOV ---	DEC ---	YR.CUM -----
9210 JV-P BARLOW "A" #2 R&LU: 4905 SPACING: SW GAS IN MCF:	466 31 804 634	430 29 735 600	240 18 437 538	NW SW 27-144-098 621 29 1014 710	F# 6859 473 31 855 675	SOW: P 450 30 772 627	CUM-O: 149149 443 31 845 690	SOW: P 441 31 819 696	CUM-O: 149149 427 30 784 678	CUM-W: 184329 452 31 769 691	184329 399 30 704 623	COMP: 07-12-1979 415 31 835 630	5257 9373 7792
9210 JV-P BARLOW "A" #3 R&LU: 19263 SPACING: NE GAS IN MCF:	1905 31 509 2140	1732 29 509 1998	1802 31 477 2144	NW NE 33-144-098 1665 25 470 2028	F# 7798 1811 28 497 2158	SOW: P 1918 30 500 2159	CUM-O: 686293 1916 31 490 2286	SOW: P 1709 27 447 2191	CUM-O: 686293 1879 30 502 2254	CUM-W: 86084 1862 31 539 1971	86084 336 6 86 357	COMP: 08-16-1980 1186 26 851 1981	19721 5877 23667
9210 JV-P BARLOW "B" #1 R&LU: 5840 SPACING: NE GAS IN MCF:	660 31 2673 1601	592 29 2434 1476	618 31 2535 1283	SE NE 35-144-098 571 30 2381 1492	F# 10168 500 31 2327 1338	SOW: P 581 28 2656 1819	CUM-O: 216478 524 31 2955 2501	SOW: P 524 31 2971 2536	CUM-O: 216478 436 30 2787 2538	CUM-W: 371536 440 31 3015 2466	371536 337 29 2619 2305	COMP: 09-21-1983 241 29 2438 1591	6085 31791 22946
9215 JV-P ROMANYSHYN #3-1 R&LU: 3813 SPACING: NE GAS IN MCF:	352 30 732 40	355 29 662 40	353 29 675 40	NW NE 03-143-098 365 30 678 40	F# 8476 358 31 682 40	SOW: P 340 30 695 40	CUM-O: 91586 322 30 668 40	SOW: P 333 31 645 40	CUM-O: 91586 331 30 692 40	CUM-W: 207959 327 31 662 40	207959 289 25 490 40	COMP: 08-01-1981 299 28 786 40	4024 8067 480
9215 JV-P SNOW #1 R&LU: 12976 SPACING: NW GAS IN MCF:	1274 31 860 1645	1144 29 823 1867	943 28 576 1832	SE NW 14-143-098 1365 29 944 2093	F# 11934 1181 31 858 2220	SOW: P 1075 30 797 2193	CUM-O: 120664 1059 27 811 2032	SOW: P 1102 29 806 2168	CUM-O: 120664 1041 30 784 2383	CUM-W: 86556 1064 31 803 2566	86556 872 20 742 2191	COMP: 08-06-1993 1060 31 828 2503	13180 9632 25693
9215 JV-P SNOW -B- #1H R&LU: 40578 SPACING: SEC# GAS IN MCF:	3136 28 2536 5051	4298 29 3717 6520	4165 30 3489 6138	SW SW 11-143-098 3519 27 3135 5822	F# 14708 4306 30 3858 7343	SOW: P 3601 28 3096 6181	CUM-O: 166187 3187 30 2830 5565	SOW: P 2178 25 2373 3649	CUM-O: 166187 2590 22 2172 4165	CUM-W: 136503 3883 30 3419 6199	136503 2386 22 2563 3980	COMP: 03-11-1998 3474 31 3581 5234	40723 36769 65847
9215 JV-P SNOW "C" #1H R&LU: 34183 SPACING: SEC# GAS IN MCF:	3428 31 7822 11868	2976 24 6521 9347	2384 29 4396 7446	SE SE 10-143-098 3362 28 6649 9355	F# 14817 3407 31 7623 9625	SOW: P 2829 29 6062 8557	CUM-O: 93873 2184 25 3628 6545	SOW: P 2919 31 5461 8276	CUM-O: 93873 2955 30 6191 8342	CUM-W: 216311 3304 31 7781 9443	216311 2380 22 5062 7434	COMP: 06-26-1998 2052 15 2692 6172	34180 69888 102410
9215 JV-P SNOW "C" #2 SWD				SE SW 10-143-098	F# 6491	SOW: PNA	CUM-O: 22692		CUM-O: 22692	CUM-W: 39206		COMP: 08-23-1978	
9215 JV-P SNOW "D" #1H R&LU: 42874 SPACING: SEC# GAS IN MCF:	0 0 0 0	1416 11 5172 120	4980 31 8387 6846	SE SE 03-143-098 3665 28 5383 4643	F# 14849 5100 31 7770 10726	SOW: P 4019 30 5276 5731	CUM-O: 43769 3591 30 4048 3968	SOW: P 3876 31 4219 3872	CUM-O: 43769 3667 30 3568 3498	CUM-W: 56282 4151 31 3847 3787	56282 4748 30 4615 5663	COMP: 02-19-2000 4556 31 3997 5500	43769 56282 54354
CHEVRON USA, INC.													
A. ZABOLOTNY #1-4-4C				SE SW 04-144-098	F# 6950	SOW: PNA	CUM-O: 309486		CUM-O: 309486	CUM-W: 55077		COMP: 08-05-1979	
ANDREW MARGIE #1-23-2A				NW NE 23-144-098	F# 7019	SOW: PNA	CUM-O: 11182		CUM-O: 11182	CUM-W: 33232		COMP: 09-20-1979	
COE #1-28-2C				SE NE 28-144-098	F# 6187	SOW: PNA	CUM-O: 163368		CUM-O: 163368	CUM-W: 275708		COMP: 12-16-1977	
COE #2-28-3C				SE SE 28-144-098	F# 6511	SOW: PNA	CUM-O: 122784		CUM-O: 122784	CUM-W: 116273		COMP: 11-20-1978	
GROSULAK #1-9-4B				NE SW 09-143-098	F# 9258	SOW: PNA	CUM-O: 5102		CUM-O: 5102	CUM-W: 30291		COMP: 06-09-1982	
HLEBECHUK #1-26-1A				NW NW 26-144-098	F# 6209	SOW: PNA	CUM-O: 55422		CUM-O: 55422	CUM-W: 160162		COMP: 01-23-1978	
JACK KUKLA #1-4-2A				NW NE 04-144-098	F# 6498	SOW: PNA	CUM-O: 188451		CUM-O: 188451	CUM-W: 38561		COMP: 08-12-1978	
KASIMER SCHMALZ #1-12-4D				SW SW 12-144-098	F# 6185	SOW: PNA	CUM-O: 111504		CUM-O: 111504	CUM-W: 157725		COMP: 08-09-1977	
KULISH #1-14-1A				NW NW 14-144-098	F# 6650	SOW: PNA	CUM-O: 22201		CUM-O: 22201	CUM-W: 27581		COMP: 10-28-1978	
LAUDIE BURIAN #1-22-4A				NW SW 22-144-098	F# 6590	SOW: PNA	CUM-O: 67143		CUM-O: 67143	CUM-W: 44496		COMP: 08-30-1978	
LEE HANSON #1-28-4B				NE SW 28-144-098	F# 6838	SOW: PNA	CUM-O: 37417		CUM-O: 37417	CUM-W: 101711		COMP: 08-16-1979	
LENA ROMANYSHYN #1-33-3B				NE SE 33-144-098	F# 7980	SOW: PNA	CUM-O: 103164		CUM-O: 103164	CUM-W: 28730		COMP: 12-31-1980	
MARION TORPHY #1-29-2B				NE NE 29-144-098	F# 6903	SOW: PNA	CUM-O: 16638		CUM-O: 16638	CUM-W: 136572		COMP: 07-16-1979	
RADLOFF #2-21-1B				NE NW 21-144-098	F# 6952	SOW: PNA	CUM-O: 109641		CUM-O: 109641	CUM-W: 91389		COMP: 07-08-1979	
RADLOFF #4-21-4B				NE SW 21-144-098	F# 6897	SOW: PNA	CUM-O: 104649		CUM-O: 104649	CUM-W: 133958		COMP: 05-01-1979	
ROMANYSHYN #2-33-4B				NE SW 33-144-098	F# 8927	SOW: PNA	CUM-O: 50366		CUM-O: 50366	CUM-W: 151213		COMP: 03-14-1982	
SPEARE #1-14-2A				NW NE 14-144-098	F# 6497	SOW: PNA	CUM-O: 12693		CUM-O: 12693	CUM-W: 61583		COMP: 06-07-1979	
STATE #3-16-3B				NE SE 16-144-098	F# 6651	SOW: PNA	CUM-O: 229156		CUM-O: 229156	CUM-W: 80181		COMP: 03-13-1979	

OPERATOR-LEASE	JAN	FEB	MAR	APR	MAY	JUN	JUL	AUG	SEP	OCT	NOV	DEC	YR.CUM
STEVE BURIAN #1-22-1A				NW NW 22-144-098	F# 6755	SOW: PNA	CUM-O: 74701	CUM-W: 39552	COMP: 06-06-1979				
STEVE BURIAN #2-22-2A				NW NE 22-144-098	F# 6854	SOW: PNA	CUM-O: 27204	CUM-W: 53964	COMP: 09-12-1979				
TEDROW #4-11-3A				NW SE 11-144-098	F# 6951	SOW: PNA	CUM-O: 46235	CUM-W: 35753	COMP: 01-26-1980				
TEDROW #5-12-1D				SW NW 12-144-098	F# 7090	SOW: PNA	CUM-O: 85808	CUM-W: 24900	COMP: 03-01-1980				
CITIES SERVICE OIL & GAS CORP.													
BARLOW "A" #1				NW NW 27-144-098	F# 6483	SOW: PNA	CUM-O: 105259	CUM-W: 75143	COMP: 11-10-1978				
CODA ENERGY, INC.													
KASPER "A" #2-14				NE SE 14-143-098	F# 10520	SOW: PNA	CUM-O: 73634	CUM-W: 286974	COMP: 03-10-1984				
CRYSTAL EXPLORATION & PRODUCTION CO.													
STATE GRESZ #1-36-1B				NE NW 36-143-098	F# 6667	SOW: PNA	CUM-O: 4049	CUM-W: 11012	COMP: 01-24-1979				
EDWARD MIKE DAVIS													
DAVIS STATE #1-36H				NW NW 36-144-098	F# 14949	SOW: P	CUM-O: 34000	CUM-W: 23186	COMP: 01-16-2000				
R&LU: 33741	1491 13	5133 27	4869 26	3835 29	4136 29	2546 25	2913 31	1990 22	2317 30	1786 31	1552 30	1432 31	34000
SPACING: N2#	0	750	2955	2700	2576	1882	2442	1750	2352	2019	1883	1877	23186
GAS IN MCF:	1170	8465	10400	10426	13841	10995	12770	9043	10888	10287	8628	8362	115275
LITTLE KNIFE #36-4				NW NW 36-144-098	F# 9787	SOW: PNA	CUM-O: 240120	CUM-W: 13419	COMP: 01-18-1983				
R&LU: 100	8 1	0 0	0 0	0 0	0 0	0 0	0 0	0 0	0 0	0 0	0 0	0 0	8
SPACING: NW	0	0	0	0	0	0	0	0	0	0	0	0	0
GULF OIL CORP.													
ERNEST KULISH #1-14-4D				SW SW 14-144-098	F# 7482	SOW: PNA	CUM-O: 6061	CUM-W: 7906	COMP: 08-19-1980				
GEORGE RADLOFF #1-28-1B				NE NW 28-144-098	F# 6451	SOW: PNA	CUM-O: 67285	CUM-W: 31562	COMP: 03-13-1978				
J. & G. HURINENKO #1-1-4A				NW SW 01-144-098	F# 6568	SOW: PNA	CUM-O: 77461	CUM-W: 4947	COMP: 07-19-1978				
RADLOFF #3-21-2B				NE NE 21-144-098	F# 6577	SOW: PNA	CUM-O: 91450	CUM-W: 15424	COMP: 09-29-1978				
SYMINOW-STATE #1-16-4A				NW SW 16-143-098	F# 6452	SOW: PNA	CUM-O: 8562	CUM-W: 14232	COMP: 08-06-1978				
TEDROW #6-12-2A				NW NE 12-144-098	F# 7191	SOW: PNA	CUM-O: 42836	CUM-W: 21342	COMP: 12-20-1979				
MCRAE & HENRY, LTD.													
MPI #14-13				SW SW 13-143-098	F# 10669	SOW: P	CUM-O: 150947	CUM-W: 108827	COMP: 08-04-1984				
R&LU: 5632	497 31	420 29	504 31	424 30	460 31	458 30	464 31	455 31	435 30	461 31	400 30	463 31	5441
SPACING: SW	464	380	434	413	441	424	405	379	387	404	377	398	4906
GAS IN MCF:	657	569	695	611	547	442	627	440	476	520	446	492	6522
MERIDIAN OIL, INC.													
MPI #23-23				SE SW 23-143-098	F# 11116	SOW: PNA	CUM-O: 58572	CUM-W: 43327	COMP: 12-15-1984				
PETRO-HUNT, L.L.C.													
AGNES BURIAN #1-15-3A				NW SE 15-144-098	F# 6779	SOW: P	CUM-O: 334632	CUM-W: 192249	COMP: 02-06-1979				
R&LU: 6515	617 31	513 29	569 31	511 30	584 22	621 30	511 31	526 31	542 30	480 31	501 30	541 31	6516
SPACING: SE	628	599	678	654	498	690	728	738	928	692	682	296	7811
GAS IN MCF:	2307	2114	2231	2116	2285	2417	2405	2370	2244	2298	2093	2172	27052
ALMA TACHENKO #1-15-4A				NW SW 15-144-098	F# 6712	SOW: P	CUM-O: 419655	CUM-W: 119052	COMP: 01-24-1979				
R&LU: 8835	774 31	706 29	757 31	730 30	722 31	700 30	707 31	762 31	750 30	746 31	758 30	726 31	8838
SPACING: SW	256	210	213	239	287	235	214	5231	197	205	161	245	7693
GAS IN MCF:	712	655	733	636	687	653	687	704	681	688	660	665	8161
BERNEL ZABOLOTNY #1-4-3C				SE SE 04-144-098	F# 6955	SOW: P	CUM-O: 1374988	CUM-W: 599259	COMP: 07-16-1979				
R&LU: 3125	0 0	0 0	0 0	0 0	0 0	550 28	518 31	587 31	262 30	447 31	387 30	374 31	3125
SPACING: SE	0	0	0	0	0	5402	5579	5063	4853	4513	4214	4723	34347
GAS IN MCF:	6	18	6	7	4	396	409	735	930	872	655	643	4681

OPERATOR-LEASE -----	JAN ---	FEB ---	MAR ---	APR ---	MAY ---	JUN ---	JUL ---	AUG ---	SEP ---	OCT ---	NOV ---	DEC ---	YR.CUM -----
BERNEL ZABOLOTNY #2-4-2C R&LU: 3961 SPACING: NE GAS IN MCF:	343 31 187 958	376 29 207 902	381 31 241 933	340 30 225 1026	364 31 380 1034	311 30 153 846	341 31 288 900	339 31 235 935	326 30 178 893	301 29 205 925	324 25 232 922	215 20 153 624	3961 2684 10898
BURIAN #1-15-2B				NE NE 15-144-098	F# 6578	SOW: PNA	CUM-O: 172094	CUM-W: 144695	COMP: 08-06-1978				
BURIAN #1-26-3B R&LU: 8720 SPACING: SE GAS IN MCF:	500 31 2411 1957	445 25 2063 1832	901 31 3400 2790	863 30 3311 2907	847 31 3380 2851	767 30 3045 2731	801 31 3422 2918	745 31 3137 2823	743 30 2887 2585	739 31 2925 2602	655 27 2510 2202	704 31 2919 2621	8710 35410 30819
BURIAN #2-26-2B R&LU: 2809 SPACING: NE GAS IN MCF:	235 1 3678 1660	278 27 3492 1936	310 31 3777 1899	NE NE 26-144-098	F# 9188	SOW: P	CUM-O: 187603	CUM-W: 799135	COMP: 09-23-1982				
E. E. MILLER #1-10-3A R&LU: 3155 SPACING: SE GAS IN MCF:	334 31 126 1944	190 29 107 1652	316 31 140 1915	NW SE 10-144-098	F# 6095	SOW: P	CUM-O: 675272	CUM-W: 196495	COMP: 06-05-1977				
GEORGE HURINENKO #1-2-1A R&LU: 3021 SPACING: NW GAS IN MCF:	269 3 705 2756	277 29 666 2986	298 31 666 3082	NW NW 02-144-098	F# 6426	SOW: P	CUM-O: 794534	CUM-W: 365758	COMP: 03-22-1978				
GEORGE HURINENKO #2-2-4A				NW SW 02-144-098	F# 6427	SOW: PNA	CUM-O: 660540	CUM-W: 252699	COMP: 09-18-1978				
HANSON #2-34-4A R&LU: 5931 SPACING: SW GAS IN MCF:	514 31 636 1236	484 29 584 1201	507 31 587 1238	NW SW 34-144-098	F# 8677	SOW: P	CUM-O: 152879	CUM-W: 115066	COMP: 11-23-1981				
HURINENKO #1-10-2A				NW NE 10-144-098	F# 6217	SOW: PNA	CUM-O: 2093541	CUM-W: 453766	COMP: 10-29-1977				
HURINENKO #10A-2-2 R&LU: 22520 SPACING: NE GAS IN MCF:	72 5 287 300	2445 24 316 3066	2576 31 709 4523	NW NE 10-144-098	F# 14945	SOW: P	CUM-O: 22521	CUM-W: 14881	COMP: 01-27-2000				
HURINENKO #2-10-1A R&LU: 114747 SPACING: NW GAS IN MCF:	10630 31 4224 29095	9255 27 3397 26191	10426 29 3905 27631	SW NW 10-144-098	F# 6211	SOW: P	CUM-O: 3588393	CUM-W: 366906	COMP: 01-02-1978				
HURINENKO STATE #1-2-3A				NW SE 02-144-098	F# 6752	SOW: PNA	CUM-O: 142088	CUM-W: 18608	COMP: 12-07-1978				
IAN HOUGHTON #1-1-2A R&LU: 2996 SPACING: NE GAS IN MCF:	250 31 390 847	250 29 423 800	336 28 548 883	NW NE 01-144-098	F# 7080	SOW: P	CUM-O: 142460	CUM-W: 173040	COMP: 01-04-1980				
J. & G. HURINENKO #2-1-3A				NW SE 01-144-098	F# 7297	SOW: PNA	CUM-O: 178729	CUM-W: 92929	COMP: 12-18-1979				
J. & G. HURINENKO #3-1-4A R&LU: 1478 SPACING: SW GAS IN MCF:	55 31 66 588	91 29 192 922	138 29 277 1287	NW SW 01-144-098	F# 9232	SOW: P	CUM-O: 119219	CUM-W: 80190	COMP: 07-18-1982				
JOE TACHENKO #1-9-3B R&LU: 27963 SPACING: SE GAS IN MCF:	2471 31 3509 7675	2229 29 3141 7031	2376 31 3241 7668	NE SE 09-144-098	F# 6252	SOW: P	CUM-O: 1432918	CUM-W: 391177	COMP: 04-23-1978				
JOE TACHENKO #2-9-4B R&LU: 2497 SPACING: SW GAS IN MCF:	229 31 1488 1161	281 27 1539 1293	336 31 14593 1376	NE SW 09-144-098	F# 7018	SOW: P	CUM-O: 480622	CUM-W: 210588	COMP: 08-08-1979				
JOHN HURINENKO #1-1-1A R&LU: 4001 SPACING: NW GAS IN MCF:	339 31 67 2757	324 29 49 2538	385 31 67 2592	NW NW 01-144-098	F# 6954	SOW: P	CUM-O: 440380	CUM-W: 31097	COMP: 07-04-1979				
JULIA HURINENKO #1-2-2A R&LU: 5922 SPACING: NE GAS IN MCF:	591 31 54 4028	487 29 63 3267	505 31 95 3200	NW NE 02-144-098	F# 6496	SOW: P	CUM-O: 911992	CUM-W: 25477	COMP: 05-04-1978				

OPERATOR-LEASE -----	JAN ---	FEB ---	MAR ---	APR ---	MAY ---	JUN ---	JUL ---	AUG ---	SEP ---	OCT ---	NOV ---	DEC ---	YR.CUM -----
KASPER #1-14-4C R&LU: 21376 SPACING: SW GAS IN MCF:	1839 31 102 1315	1714 29 151 1184	1860 31 131 1242	1780 30 119 1275	1786 31 118 1257	1648 27 135 1137	1825 31 168 1358	1794 31 144 1379	1701 29 148 1269	1845 31 172 1280	1786 30 143 1348	1745 31 181 1277	21323 1712 15321
LAUDIE BURIAN #1-23-3C R&LU: 3637 SPACING: SE GAS IN MCF:	328 31 1395 1574	295 26 1302 1423	306 31 1382 1565	303 30 1296 1562	296 31 1349 1629	294 30 1340 1615	309 31 1318 1660	286 31 1334 1668	285 30 1290 1606	299 31 1269 1611	297 30 1306 1548	310 30 1277 1587	3608 15858 19048
LEDA TERRES #1-13-1B R&LU: 2806 SPACING: NW GAS IN MCF:	319 31 63 842	290 29 52 801	287 31 54 912	258 30 71 767	202 31 43 847	177 30 40 626	209 31 49 791	170 31 48 993	173 30 42 949	179 31 51 988	214 30 32 940	288 31 141 962	2766 686 10418
LEDA TERRES #2-13-2B R&LU: 1578 SPACING: NE GAS IN MCF:	120 31 521 1226	112 29 439 1269	96 29 472 1123	213 30 940 1009	142 31 736 877	125 30 650 734	134 31 630 961	123 31 624 1043	126 30 616 937	128 31 615 853	128 24 597 881	131 30 636 928	1578 7476 11841
LLOYD TEDROW #1-12-3A R&LU: 8157 SPACING: SE GAS IN MCF:	706 31 526 2414	647 29 488 2190	692 31 552 2393	688 30 564 2374	698 31 566 2565	670 27 547 2430	676 31 531 2503	683 31 575 2528	606 28 482 2237	775 31 631 2651	656 30 551 2347	649 31 557 2456	8146 6570 29088
LOH #1-25-2D R&LU: 8859 SPACING: NE GAS IN MCF:	789 31 1309 3584	737 29 1219 3278	771 31 1267 3414	730 25 1133 3747	769 31 1259 3821	736 30 1230 3390	724 31 1274 3499	683 31 1245 3358	735 30 1213 3070	702 31 1164 3089	710 30 1218 2900	714 31 1213 3044	8800 14744 40194
LOH #2-25-1B R&LU: 10330 SPACING: SW GAS IN MCF:	895 31 681 3453	881 29 648 3218	917 31 754 3323	905 30 761 3304	905 31 771 3290	869 30 741 3068	859 31 763 2775	847 30 686 3052	832 30 704 2954	838 31 718 3039	783 30 688 2635	792 31 625 3010	10323 8540 37121
LOH #4-25-3A R&LU: 24602 SPACING: SE GAS IN MCF:	2190 3 2563 7716	2172 29 2584 7877	2197 31 2588 7865	2005 27 2449 7327	2193 31 2684 7564	2054 30 2550 6943	2041 31 2591 7300	2008 31 2450 6951	2013 30 2260 6792	1686 27 1961 6307	2028 30 2250 6656	1900 29 2151 6649	24487 29081 85947
MILLER #3-10-4B R&LU: 602 SPACING: ICO# GAS IN MCF:	0 0 0 0	0 0 0 0	0 0 0 0	0 0 0 0	0 0 0 0	0 0 0 0	0 0 0 0	0 0 0 0	0 0 0 0	0 0 0 0	0 0 0 0	0 0 3811 798	603 15 3811 798
RADLOFF #5-21-3B R&LU: 14663 SPACING: SE GAS IN MCF:	1302 31 474 1532	1168 29 467 1396	1243 31 507 1468	1211 30 472 1408	1265 31 479 1558	1141 30 459 1536	1217 31 464 1499	1173 31 427 1549	1220 30 442 1683	1259 31 483 1768	1190 30 432 1483	1274 31 413 1722	14663 5519 18602
STATE #1-16-2B R&LU: 2639 SPACING: SW GAS IN MCF:	319 2 957 906	248 29 890 833	428 28 1215 853	178 30 1238 1055	298 31 1162 990	325 30 1148 984	241 31 953 942	220 31 1252 937	117 30 1172 906	103 31 1181 946	121 30 952 823	44 19 670 597	2642 12790 10772
STATE #4-16-1B R&LU: 4523 SPACING: NW GAS IN MCF:	492 1 1965 1722	489 29 1871 1587	424 31 2014 1726	293 30 1919 1495	581 28 1860 1356	726 30 1874 1335	500 31 2025 1291	425 31 1990 1322	20 30 1915 1189	230 31 1900 1361	192 30 1795 920	153 31 1769 1263	4525 22897 16567
STATE #5-16-2B R&LU: 28766 SPACING: NE GAS IN MCF:	2153 31 1319 5954	2075 29 1334 5480	2438 31 1521 5841	2533 30 1510 5943	2588 31 1618 6204	2362 30 1450 5677	2318 31 1551 5734	2433 31 1380 6052	2606 30 1465 5944	2487 31 1514 5918	2428 30 1360 6096	2345 31 2551 5740	28766 18573 70583
STATE (AMI-1) #16B-1-2 R&LU: 5080 SPACING: ICO GAS IN MCF:	0 0 0 0	0 0 0 0	483 27 1632 1474	535 30 957 1772	524 31 714 1823	521 30 660 1739	550 31 741 1749	396 27 800 1653	486 30 649 1755	556 31 609 1917	475 30 668 1934	555 31 864 1972	5081 8294 17788
TACHENKO #1-15-1B R&LU: 6806 SPACING: NW GAS IN MCF:	664 31 838 2650	540 29 823 2448	586 31 862 2616	626 23 699 2452	460 31 729 2622	578 30 693 2532	552 31 700 2684	581 31 830 2547	544 30 718 2404	602 31 775 2366	528 30 776 2571	546 31 793 2762	6807 9236 30654

OPERATOR-LEASE	JAN	FEB	MAR	APR	MAY	JUN	JUL	AUG	SEP	OCT	NOV	DEC	YR.CUM
TARNAVSKY #1-9-2D				SW NE 09-144-098	F# 6280	SOW: P	CUM-O: 1246760	CUM-W: 303500	COMP: 01-18-1978				
R&LU: 20025	1809 31	1708 29	1459 31	1816 30	1644 31	1715 30	1509 31	1743 31	1064 29	1530 31	2121 30	1907 31	20025
SPACING: NE	2232	2183	2243	2370	2513	2180	2034	2420	2147	2252	2214	2250	27038
GAS IN MCF:	4594	4259	4525	4408	4627	4190	3739	3497	3459	3343	3390	3378	47409
TARNAVSKY #2-9-1D				SW NW 09-144-098	F# 6575	SOW: PNA	CUM-O: 85985	CUM-W: 191412	COMP: 04-07-1979				
TEDROW #1-11-1A				NW NW 11-144-098	F# 6423	SOW: P	CUM-O: 285875	CUM-W: 364822	COMP: 09-23-1978				
R&LU: 1903	153 31	112 29	296 31	149 30	157 31	201 30	285 31	194 31	103 30	106 31	82 30	66 31	1904
SPACING: NW	910	908	960	1947	919	843	810	754	691	834	629	109	10314
GAS IN MCF:	1517	1118	1234	1229	1239	1501	1442	1419	1291	1160	1091	660	14901
TEDROW #2-11-4A				NW SW 11-144-098	F# 6425	SOW: P	CUM-O: 189631	CUM-W: 469880	COMP: 08-23-1978				
R&LU: 2232	281 31	257 29	276 31	137 30	164 31	158 30	161 31	173 31	141 30	191 31	139 30	155 31	2233
SPACING: SW	1394	1259	1343	1394	1388	1318	1373	1418	1307	1371	1293	1295	16153
GAS IN MCF:	1684	1544	1774	1638	1933	1462	1944	1992	1732	1981	1882	1915	21481
TEDROW #3-11-2A				NW NE 11-144-098	F# 6772	SOW: P	CUM-O: 250889	CUM-W: 41513	COMP: 05-24-1979				
R&LU: 1505	98 31	114 29	68 31	127 30	145 31	124 30	117 31	49 31	105 30	147 31	139 30	272 31	1505
SPACING: NE	76	80	44	36	13	34	18	21	23	1	0	2	348
GAS IN MCF:	1057	1046	919	833	866	910	903	904	1049	1494	1803	2304	14088
TEDROW #7-12-2A				NW NE 12-144-098	F# 10192	SOW: P	CUM-O: 67580	CUM-W: 64800	COMP: 09-06-1983				
R&LU: 2163	63 23	0 0	0 0	0 0	210 13	329 30	333 31	435 27	108 30	250 31	252 30	183 25	2163
SPACING: NE	41	0	0	0	285	217	160	246	1054	207	201	155	2566
GAS IN MCF:	495	152	106	71	263	629	668	693	551	560	635	626	5449
WIKE #1-24-4C				SE SW 24-144-098	F# 9531	SOW: P	CUM-O: 175038	CUM-W: 163093	COMP: 08-27-1982				
R&LU: 4417	410 31	378 29	394 31	373 28	386 31	356 30	367 31	338 31	348 30	353 31	328 24	381 31	4412
SPACING: SW	455	379	387	384	361	379	370	351	376	359	401	370	4572
GAS IN MCF:	1378	1241	1489	1435	1408	1319	1434	1425	1372	1401	1335	1301	16538
WIKE-FEDERAL #3-24-3C				SE SE 24-144-098	F# 10213	SOW: P	CUM-O: 175333	CUM-W: 423796	COMP: 01-24-1984				
R&LU: 5131	434 31	393 29	439 31	413 30	410 31	411 30	396 31	396 31	391 30	397 31	418 30	399 31	4897
SPACING: SE	2389	2263	2545	2397	2456	2452	2514	2495	2464	2533	2470	2484	29462
GAS IN MCF:	1437	1543	1725	1618	1678	1633	1711	1704	1654	1719	1602	1694	19718
ZABOLOTNY #1-3-4A				NW SW 03-144-098	F# 6228	SOW: PNA	CUM-O: 1676944	CUM-W: 448386	COMP: 09-11-1978				
ZABOLOTNY #2-3-3A				NW SE 03-144-098	F# 6225	SOW: P	CUM-O: 2851175	CUM-W: 562093	COMP: 12-30-1977				
R&LU: 19842	1705 31	1678 29	1775 31	1594 27	2026 31	1553 25	1644 31	1556 29	1645 30	1672 31	1348 24	1646 30	19842
SPACING: SE	6014	5516	6305	5541	12864	5524	5967	6088	6581	6576	5095	5964	78035
GAS IN MCF:	4001	3787	3974	3184	3987	3281	3589	3915	4273	4198	2911	3879	44979
ZABOLOTNY #3-3-2B				NE NE 03-144-098	F# 6226	SOW: P	CUM-O: 1243111	CUM-W: 33867	COMP: 01-27-1978				
R&LU: 15554	1366 31	1296 29	1265 31	1161 30	1351 31	1325 30	1473 31	1446 31	1527 30	1220 31	1003 30	1120 31	15553
SPACING: NE	4	3	19	0	54	16	2	18	5	5	1	1	128
GAS IN MCF:	9515	9293	9713	9240	8974	8737	9176	9149	8800	8978	8821	9063	109459
ZABOLOTNY #4-3-1A				NW NW 03-144-098	F# 6227	SOW: PNA	CUM-O: 942949	CUM-W: 118038	COMP: 01-06-1978				
ZABOLOTNY #5-3				SE SW 03-144-098	F# 12749	SOW: PNA	CUM-O: 86	CUM-W: 1777	COMP: 03-28-1991				
ZABOLOTNY #6-3-4D				SW SW 03-144-098	F# 13703	SOW: P	CUM-O: 176430	CUM-W: 7782	COMP: 10-29-1994				
R&LU: 22841	2165 31	2007 29	2099 31	1991 30	1977 31	1897 30	1840 31	1816 31	1660 30	1772 31	1827 30	1793 31	22844
SPACING: SW*	0	10	2	9	106	28	25	5	10	9	0	0	204
GAS IN MCF:	11324	10843	11076	9746	10021	9229	8665	8780	8875	8747	8154	9025	114485
ZABOLOTNY OBSERVATION #2				SE NW 03-144-098	F# 7243	SOW: P	CUM-O: 342302	CUM-W: 269143	COMP: 01-19-1981				
R&LU: 32728	2868 31	2610 29	2721 31	2910 30	2707 31	2690 30	2743 31	2666 31	2658 30	2514 30	2806 30	2834 31	32727
SPACING: NW*	3227	3072	3263	3254	5760	3268	3490	3451	3382	3384	3615	3490	42656
GAS IN MCF:	9629	8914	9303	9273	9516	9224	9416	9548	8997	7891	8854	9218	109783
RITTER, LABER & ASSOCIATES, INC.													
LITTLE KNIFE #36-7				SW NE 36-144-098	F# 10056	SOW: PNA	CUM-O: 75798	CUM-W: 114534	COMP: 04-11-1983				
WESTPORT OIL & GAS CO., INC.													
B.N. AMOCO "B" #1-23				C NE 23-143-098	F# 10603	SOW: PNA	CUM-O: 156699	CUM-W: 230479	COMP: 05-24-1984				
R&LU: 2122	428 29	401 29	396 31	339 27	384 30	26 3	100 1	0 0	0 0	0 0	0 0	0 0	2074
SPACING: NE	1774	1888	1762	1532	1740	187	0	0	0	0	0	0	8883
GAS IN MCF:	398	471	507	450	408	77	1	0	0	0	0	0	2312
B.N. AMOCO "C" #2-23				SW SE 23-143-098	F# 10821	SOW: P	CUM-O: 143037	CUM-W: 396439	COMP: 10-05-1984				
R&LU: 6740	562 31	571 29	618 31	552 30	563 28	572 30	571 31	564 31	397 24	688 31	624 28	615 31	6897
SPACING: SE	2095	1997	2039	2009	2083	2073	2327	2412	1940	2238	2037	2204	25454
GAS IN MCF:	528	622	635	512	700	650	629	607	351	584	566	523	6907

OPERATOR-LEASE	JAN	FEB	MAR	APR	MAY	JUN	JUL	AUG	SEP	OCT	NOV	DEC	YR.CUM
B.N. AMOCO "D" #3-23				NE NW 23-143-098	F# 11171	SOW: P	CUM-O: 370066	CUM-W: 345744	COMP: 11-29-1984				
R&LU: 8401	873 31	804 29	801 31	739 30	772 31	752 30	746 29	723 31	637 30	669 31	550 26	804 26	8870
SPACING: NW	2382	2521	2911	2698	2140	2136	2426	2539	2308	2364	1999	2432	28856
GAS IN MCF:	428	559	537	502	500	555	541	653	579	628	507	619	6608
BURLINGTON NORTHERN "A" #2-13				NE SE 13-143-098	F# 10588	SOW: PNA	CUM-O: 351	CUM-W: 1439	COMP: 03-11-1984				
ROMANYSHYN #1				NE NE 04-143-098	F# 7387	SOW: P	CUM-O: 189714	CUM-W: 390512	COMP: 04-16-1980				
R&LU: 10260	930 31	876 29	931 31	895 30	926 31	878 30	895 31	871 31	840 30	829 31	777 30	739 28	10387
SPACING: NE	1524	1361	1484	1430	1448	1495	1551	1484	1390	1422	1348	1206	17143
GAS IN MCF:	676	748	754	556	709	949	1024	999	891	658	636	755	9355
WILLIAM HERBERT HUNT TRUST ESTATE													
HANSON #1-34-1B				NE NW 34-144-098	F# 6200	SOW: PNA	CUM-O: 121101	CUM-W: 177839	COMP: 03-20-1978				
JOE TACHENKO #3-17-2C				SE NE 17-144-098	F# 7068	SOW: PNA	CUM-O: 73927	CUM-W: 254514	COMP: 12-18-1979				
LAUDIE BURIAN ET UX #1-22-3A				NW SE 22-144-098	F# 6648	SOW: PNA	CUM-O: 96688	CUM-W: 131407	COMP: 03-21-1979				
NO. OF WELLS IN COUNTY: 113													
COUNTY TOTAL:	59353	63188	69529	65749	68342	62393	62250	62257	60285	62471	56791	59498	752106
COUNTY TOTAL:	73785	74482	98251	82875	95991	82910	84614	91041	86267	88423	79861	85581	1024081
MCF TOTAL:	173728	178261	192144	187736	199154	179793	181409	193554	189104	191103	176558	180213	2222757

APACHE CORP.

DUNN COUNTY (API:025)

BURIAN #23-28				N2 SW 28-144-097	F# 13519	SOW: PNA	CUM-O: 636	CUM-W: 10193	COMP: 06-19-1993				
LOH #B-1				NE NE 31-144-097	F# 10188	SOW: PNA	CUM-O: 56326	CUM-W: 117406	COMP: 09-07-1983				
SEIDL "B" #1				S2 NW 35-145-097	F# 8436	SOW: PNA	CUM-O: 57686	CUM-W: 170099	COMP: 08-28-1981				
BTA OIL PRODUCERS													
HOVDEN #1-19				NW SE 19-146-097	F# 9799	SOW: PNA	CUM-O: 56824	CUM-W: 206543	COMP: 01-13-1983				
9107 JV-P SICILY #1				NE SW 21-144-097	F# 13272	SOW: P	CUM-O: 88200	CUM-W: 363869	COMP: 01-27-1992				
R&LU: 6719	633 27	535 26	637 30	594 28	603 30	585 30	558 27	631 28	485 26	661 31	435 23	609 29	6966
SPACING: SW	4272	4171	4597	4359	4244	4129	3865	4163	3780	5173	3769	4175	50697
GAS IN MCF:	311	462	505	523	515	573	473	493	424	652	439	536	5906
NORTH LITTLE KNIFE MADISON UNIT #####													
8902 JV-P LKNMU #1				NE SE 30-146-097	F# 12765	SOW: P	CUM-O: 239177	CUM-W: 79149	COMP: 02-05-1990				
R&LU: 6865	669 31	253 8	763 31	653 30	588 31	571 30	574 31	412 28	489 27	713 31	676 30	606 31	6967
SPACING: UN	1024	436	1666	1379	1240	1208	1091	1093	2714	2457	2181	2642	19131
GAS IN MCF:	668	299	913	730	559	648	734	543	721	1242	972	843	8872
8902 JV-P LKNMU #2				SW SW 29-146-097	F# 12832	SOW: P	CUM-O: 168131	CUM-W: 70724	COMP: 04-18-1990				
R&LU: 12036	957 31	879 29	877 31	722 30	743 31	752 30	1080 26	1292 31	1253 29	1221 31	1189 30	1241 31	12206
SPACING: UN	597	509	497	475	556	557	1541	1785	1547	1537	1396	1275	12272
GAS IN MCF:	956	1041	1049	808	708	853	1380	1703	1845	2128	1711	1726	15908
8902 JV-P LKNMU #3B				S2 NE 31-146-097	F# 12833	SOW: P	CUM-O: 188620	CUM-W: 79457	COMP: 04-19-1990				
R&LU: 8515	679 31	813 29	648 31	722 30	622 31	631 30	704 31	672 31	699 29	725 31	721 30	745 31	8381
SPACING: UN	1302	1289	1534	1434	1312	1081	1077	1054	975	1050	953	998	14059
GAS IN MCF:	678	964	776	808	593	716	900	886	1029	1263	1038	1036	10687
8902 JV-P LKNMU #4B				NW SE 31-146-097	F# 13034	SOW: P	CUM-O: 137875	CUM-W: 86499	COMP: 01-20-1991				
R&LU: 7930	798 31	499 29	687 31	583 30	733 31	611 26	747 31	644 31	667 29	687 31	685 30	684 31	8025
SPACING: UN	691	720	961	909	754	1037	1365	1277	1180	1300	1204	1296	12694
GAS IN MCF:	798	591	821	654	698	693	954	848	982	1197	985	951	10172
8902 JV-P LKNMU #5D				SW NE 30-146-097	F# 12916	SOW: SI	CUM-O: 120092	CUM-W: 138309	COMP: 10-03-1990				
8902 JV-P LKNMU #6 WI				SE SW 30-146-097	F# 12996	SOW: WI	CUM-O: 546	CUM-W: 851	COMP: 10-31-1990				
8902 JV-P LKNMU #7 WI				NW NW 29-146-097	F# 6205	SOW: WI	CUM-O: 160539	CUM-W: 388609	COMP: 12-01-1977				
8902 JV-P LKNMU #8				SW NW 32-146-097	F# 12853	SOW: P	CUM-O: 32040	CUM-W: 22881	COMP: 04-07-1998				
R&LU: 9954	830 24	807 27	839 29	756 29	793 31	744 29	739 29	779 31	949 27	1063 31	1010 29	1002 29	10311
SPACING: UN	653	543	577	635	598	533	606	651	834	915	967	914	8426
GAS IN MCF:	830	956	1004	846	755	844	946	1026	1397	1851	1455	1392	13302

OPERATOR-LEASE	JAN	FEB	MAR	APR	MAY	JUN	JUL	AUG	SEP	OCT	NOV	DEC	YR.CUM
NO. OF WELLS IN UNIT: 8													
UNIT TOTAL:	3933	3251	3814	3436	3479	3309	3844	3799	4057	4409	4281	4278	45890
UNIT TOTAL:	4267	3497	5235	4832	4460	4416	5680	5860	7250	7259	6701	7125	66582
MCF TOTAL:	3930	3851	4563	3846	3313	3754	4914	5006	5974	7681	6161	5948	58941

CHESAPEAKE OPERATING, INC.

DOLEZAL #1-18													
R&LU: 19751	1109 31	1750 29	1884 31	1530 30	1870 31	1937 30	2113 31	1099 23	1401 30	1741 31	1686 30	1774 31	19894
SPACING: SE	711	700	811	727	742	706	849	419	527	698	704	664	8258
GAS IN MCF:	1380	1629	1708	1488	1620	1609	1671	1527	1539	1317	1712	1435	18635

CHEVRON USA, INC.

BLACKBURN #1-6-4D													
DALE DOLEZAL #1-17-1A													
DVORAK-SEIDL #1-27-3C													
ECKES #1-7-4A													
ELSIE MARINENKO #2-30-4D													
ELSIE MARINENKO #3-30-1D													
FLORENCE KOSTELNAK #3-29-3A													
GLOVATSKY #1-17-4A													
KOSTENKO STATE #1-20-4A													
LEONARD KOSTELNAK #3-29-2D													
LEONARD KOSTELNAK #4-28-4D													
M. SABROSKY #1-7-1A													
P. MARINENKO #2-32-2A													
SABROSKY #1-31-1C													
STATE #1-18-3D													
STATE #2-18-2D													
THEO SABROSKY #2-33-1D													

CITATION OIL & GAS CORP.

F. SKACHENKO "A" #1													
R&LU: 15053	1307 31	1213 29	1232 31	1175 30	1298 30	1380 30	1318 31	1308 31	1233 30	1283 31	1225 30	1276 31	15248
SPACING: SW	4233	3836	3935	3805	4286	5047	4526	4358	4232	4393	4197	4329	51177
GAS IN MCF:	1243	1262	1149	1182	1194	1503	1825	1825	1812	1996	1896	2062	18949
KUDRNA "B" #1													
R&LU: 6815	635 31	581 29	612 31	592 30	595 31	463 27	655 31	585 31	480 30	546 30	571 30	568 31	6883
SPACING: SE	1045	937	946	906	878	798	1194	942	680	600	758	725	10409
GAS IN MCF:	813	712	612	593	675	527	699	529	664	633	635	831	7923
KUKLA #32-6													
KUKLA "A" #1													
R&LU: 12680	1000 28	1132 29	1090 30	1077 30	1087 31	1074 30	1064 31	1094 31	1017 30	1077 31	1034 30	1035 31	12781
SPACING: SE	3355	4880	4573	4252	4201	4455	3657	4875	4779	5181	4641	4224	53073
GAS IN MCF:	808	2063	1708	1514	1409	1378	1417	1433	1636	1987	1748	1532	18633
LOH #30-16													
LOH "A" #1													
R&LU: 5930	516 31	514 29	483 31	493 30	543 30	583 30	529 31	463 31	311 30	475 31	466 30	467 31	5843
SPACING: SW	3160	2968	3129	3028	2840	3050	3160	3093	3063	3058	2891	3025	36465
GAS IN MCF:	1328	1489	1538	1389	1408	1477	1507	1398	1455	1672	1614	1688	17963
SEIDL "A" #1													
R&LU: 0	0 0	0 0	106 13	5 1	0 0	0 0	0 0	0 0	0 0	0 0	0 0	0 0	111
SPACING: SW	0	0	612	55	0	0	0	0	0	0	0	0	667
GAS IN MCF:	0	0	240	255	131	1	0	0	0	0	0	0	627

OPERATOR-LEASE	JAN	FEB	MAR	APR	MAY	JUN	JUL	AUG	SEP	OCT	NOV	DEC	YR.CUM
SKACHENKO #29-15				SW SE 29-144-097	F# 10276	SOW: PNA	CUM-O: 50557	CUM-W: 97391	COMP: 10-16-1983				
CONDOR PETROLEUM, INC.													
LEONARD KOSTELNAK #1-30-2D				SW NE 30-145-097	F# 6174	SOW: PNA	CUM-O: 326371	CUM-W: 48941	COMP: 08-12-1977				
GULF OIL CORP.													
FEDERAL LAND BANK #1-27-2B				NE NE 27-145-097	F# 6309	SOW: PNA	CUM-O: 3149	CUM-W: 77718	COMP: 05-24-1979				
FLORENCE KOSTELNAK #2-30-3D				SW SE 30-145-097	F# 6173	SOW: PNA	CUM-O: 227579	CUM-W: 9027	COMP: 08-06-1977				
SABROSKY #3-32-4B				NE SW 32-145-097	F# 6218	SOW: PNA	CUM-O: 426701	CUM-W: 36452	COMP: 08-29-1978				
PETRO-HUNT, L.L.C.													
ALVIN SABROSKY #1-32-3B				NE SE 32-145-097	F# 6759	SOW: P	CUM-O: 822146	CUM-W: 29252	COMP: 04-05-1979				
R&LU: 6305	473 31	555 29	545 31	591 27	670 31	524 30	533 31	483 31	418 30	490 31	520 30	503 31	6305
SPACING: SE	155	33	150	202	256	188	200	233	217	209	244	165	2252
GAS IN MCF:	3528	3883	3971	4018	4095	3906	4427	4567	3925	4372	4524	5737	50953
CARUS #1-20-3D				SW SE 20-145-097	F# 7701	SOW: P	CUM-O: 393778	CUM-W: 98299	COMP: 07-03-1980				
R&LU: 4627	523 31	504 29	323 31	460 30	365 31	289 30	432 31	418 31	338 30	288 31	312 30	375 24	4627
SPACING: SE	385	365	359	376	320	340	358	384	454	370	360	236	4307
GAS IN MCF:	541	558	410	425	439	449	641	577	454	697	817	1121	7129
DOLEZAL STATE #2-7-4D				SW SW 07-145-097	F# 6231	SOW: PNA	CUM-O: 395163	CUM-W: 533168	COMP: 02-03-1978				
DOLEZAL-STATE #1-7-3A				NW SE 07-145-097	F# 6124	SOW: PNA	CUM-O: 250683	CUM-W: 450281	COMP: 12-17-1978				
E. MARINENKO #31A-4-2				SE NE 31-145-097	F# 14899	SOW: P	CUM-O: 39774	CUM-W: 749	COMP: 07-07-1999				
R&LU: 26889	2413 31	2076 29	2319 31	2339 30	2603 31	2214 30	2092 31	2115 31	2072 30	2217 31	2175 30	2254 31	26889
SPACING: NE	7	7	6	14	26	35	23	10	0	4	8	1	141
GAS IN MCF:	6433	5965	6020	6097	6925	5940	6227	6249	5769	6031	5659	5800	73115
ELSIE MARINENKO #1-31-2C				SE NE 31-145-097	F# 6128	SOW: PNA	CUM-O: 1243074	CUM-W: 23164	COMP: 06-28-1977				
FLORENCE KOSTELNAK #1-29-4D				SW SW 29-145-097	F# 6163	SOW: P	CUM-O: 287651	CUM-W: 122867	COMP: 07-03-1977				
R&LU: 1345	79 31	56 29	176 31	173 30	117 31	124 27	143 31	166 31	78 30	87 31	65 30	81 31	1345
SPACING: SW	605	534	598	557	1130	524	387	397	326	462	421	431	6372
GAS IN MCF:	1351	1375	1224	1241	1335	1108	1407	1341	1124	1271	1213	1297	15287
FLORENCE KOSTELNAK #5-30-3D				SW SE 30-145-097	F# 9555	SOW: P	CUM-O: 78456	CUM-W: 54520	COMP: 09-23-1982				
R&LU: 6115	515 31	528 29	555 27	601 30	576 31	450 25	365 31	491 31	510 30	522 31	503 30	499 31	6115
SPACING: SE	226	217	367	263	446	256	496	257	200	214	210	202	3354
GAS IN MCF:	963	782	1136	935	1034	935	734	689	565	682	894	934	10283
GARY HOUGHTON #1-6-4D				SW SW 06-144-097	F# 7426	SOW: P	CUM-O: 153941	CUM-W: 250191	COMP: 07-19-1980				
R&LU: 3286	290 31	271 27	287 31	279 30	279 31	265 30	276 31	265 31	264 30	258 30	265 30	275 31	3274
SPACING: SW	837	748	860	825	842	839	824	887	838	800	867	855	10022
GAS IN MCF:	1019	1044	945	883	1003	723	1084	1019	992	918	885	1487	12002
HARTMAN #1-5-2A				NW NE 05-144-097	F# 9231	SOW: P	CUM-O: 343723	CUM-W: 706534	COMP: 03-25-1982				
R&LU: 7674	606 31	507 29	681 29	1063 24	569 31	387 28	597 29	657 31	616 30	662 31	549 27	728 31	7622
SPACING: NE	3153	2867	3638	2705	3195	2302	3469	4067	3706	3626	3164	3688	39580
GAS IN MCF:	853	705	996	864	649	511	596	796	950	1023	781	1042	9766
HOUGHTON SABROSKY #1-33-3D				SW SE 33-145-097	F# 6991	SOW: PNA	CUM-O: 59174	CUM-W: 100907	COMP: 08-17-1979				
HOUGHTON SABROSKY #2-34-4B				NE SW 34-145-097	F# 8370	SOW: P	CUM-O: 182665	CUM-W: 37604	COMP: 06-02-1981				
R&LU: 4253	359 31	332 29	369 31	354 30	356 31	335 30	354 31	351 31	376 29	382 31	354 30	353 31	4275
SPACING: SW	130	121	133	112	132	136	133	129	355	146	169	149	1845
GAS IN MCF:	1237	1203	1295	1294	1278	1253	1349	1342	1480	1445	1320	1400	15896
HOUGHTON SABROSKY #3-34-3B				NE SE 34-145-097	F# 8347	SOW: P	CUM-O: 246390	CUM-W: 108218	COMP: 05-16-1981				
R&LU: 6832	586 31	565 29	609 31	568 30	586 31	548 30	587 31	567 31	539 30	597 30	555 30	574 30	6881
SPACING: SE	689	634	741	704	708	644	731	687	711	714	685	706	8354
GAS IN MCF:	1093	1167	1288	915	1332	1071	1175	1180	1090	991	1051	1615	13968
HOUGHTON SABROSKY #4-34-1C				SE NW 34-145-097	F# 8309	SOW: PNA	CUM-O: 47614	CUM-W: 70338	COMP: 12-07-1981				
HOUGHTON-BANK STATE #1-6-1B				NE NW 06-144-097	F# 6534	SOW: P	CUM-O: 126758	CUM-W: 115755	COMP: 07-29-1982				
R&LU: 1985	180 31	155 29	169 31	165 30	167 31	160 30	174 31	157 31	159 30	171 31	139 30	154 31	1950
SPACING: NW	702	664	672	640	721	666	729	678	646	666	647	676	8107
GAS IN MCF:	1781	1664	1766	1707	1713	1688	1653	1619	1464	1567	1469	1500	19591
KLATT #1-19-2A				NW NE 19-145-097	F# 6103	SOW: PNA	CUM-O: 893450	CUM-W: 22017	COMP: 05-14-1977				

OPERATOR-LEASE -----	JAN ---	FEB ---	MAR ---	APR ---	MAY ---	JUN ---	JUL ---	AUG ---	SEP ---	OCT ---	NOV ---	DEC ---	YR.CUM -----
KLATT #2-19-3D R&LU: 22757 SPACING: SE GAS IN MCF:	1861 31 330 6040	1764 29 310 5890	1916 31 330 7417	1834 30 322 5544	2081 31 339 6233	1734 30 345 6285	1943 31 338 5885	1884 31 286 5856	1883 30 327 6255	1934 31 332 5889	2011 30 276 5739	1912 31 253 6329	22757 3788 73362
KLATT #4-19-4B R&LU: 24928 SPACING: SW GAS IN MCF:	2034 31 1209 2909	2010 29 1176 2863	2229 31 1038 2235	2093 30 1062 2851	2088 28 1080 2889	2084 30 842 3448	2190 31 892 3397	2028 31 1075 3253	2045 30 995 3330	2077 31 1062 2865	1984 30 1324 2468	2066 31 1286 3274	24928 13041 35782
KOSTENKO STATE #2-20-4D R&LU: 7599 SPACING: SW GAS IN MCF:	513 31 266 2019	440 29 233 2014	592 29 385 1997	616 30 183 2307	769 31 193 2576	578 30 249 2360	665 31 256 2562	654 31 263 2519	607 30 231 2375	686 31 227 2630	762 30 226 2589	717 31 239 2877	7599 2951 28825
KULISH #1-28-1A R&LU: 6375 SPACING: NW GAS IN MCF:	537 31 2800 874	491 29 2568 879	566 31 2785 1077	540 30 2640 1013	532 31 2733 1019	525 30 2587 1026	545 31 2756 1017	525 31 2700 1001	529 30 2635 997	552 30 2692 947	541 30 2583 949	550 31 2527 1066	6433 32006 11865
KULISH #2-30-2C R&LU: 4602 SPACING: NE GAS IN MCF:	400 31 3217 683	360 29 2982 635	395 31 3180 573	379 30 3093 614	389 31 3172 665	366 28 2781 606	382 31 3102 659	357 26 2513 659	393 30 3029 744	392 31 3099 747	388 30 3089 712	396 31 3095 659	4597 36352 7956
LEONARD KOSTELNAK #2-29-1D LILLIAN GLOVATSKY #1-19-1A R&LU: 15834 SPACING: NW GAS IN MCF:	1779 31 2600 1116	1378 29 2520 756	1598 31 2733 968	1329 26 2189 914	977 31 2450 1037	1643 30 2489 1124	1498 31 3093 993	1503 31 2895 740	975 30 3005 868	1133 31 3111 1055	830 30 2983 1151	1190 31 3184 968	15833 33252 11690
MARTIN WEBER #1-18-1C R&LU: 12284 SPACING: NW GAS IN MCF:	989 31 2309 1123	1309 29 2028 908	1118 29 2125 998	1189 30 2130 1228	955 31 2115 1040	1233 30 2050 948	692 31 2016 863	1055 31 140 964	1042 30 1940 824	985 31 1977 842	761 27 1874 641	955 28 2219 927	12283 22923 11306
MARTIN WEBER #2-18-4D R&LU: 4836 SPACING: SW GAS IN MCF:	558 31 3871 403	385 27 3432 392	470 31 3743 454	488 30 3871 433	370 31 3729 450	394 30 3370 406	381 31 3550 407	375 31 3636 361	358 30 3275 363	282 30 2690 286	393 26 2997 307	383 24 2997 311	4837 41161 4573
PATTEN #5B-1-1 R&LU: 4898 SPACING: NW GAS IN MCF:	304 31 117 2414	291 29 110 2212	312 31 97 2228	303 30 108 2101	316 31 23 2184	243 30 123 1989	212 31 78 1953	386 23 80 2267	654 30 151 4391	663 31 73 4323	578 28 119 3915	657 31 142 4189	4919 1221 34166
PATTEN #5C-2-1 R&LU: 3606 SPACING: SW GAS IN MCF:	331 31 197 1147	291 29 209 987	278 31 213 940	244 30 193 785	299 31 268 835	349 30 295 1084	330 31 285 1063	308 31 277 1046	297 30 311 1023	315 31 217 995	267 28 281 1037	257 30 294 1029	3566 3040 11971
PETE MARINENKO #1-32-1A ROSE GLOVATSKY #1-20-1A R&LU: 18452 SPACING: NW GAS IN MCF:	1824 31 2191 3877	1406 25 1827 3315	1629 31 2204 3772	1273 30 1959 3483	1701 30 2008 3406	1468 30 1994 3292	1568 31 2030 3504	1504 31 1849 3414	1572 30 1974 3421	1614 31 2104 3394	1580 30 2005 3250	1313 30 1974 3293	18452 24119 41421
SABROSKY #1-6-2B R&LU: 822 SPACING: NE GAS IN MCF:	0 0 0 25	0 0 0 37	135 13 525 269	109 30 640 615	103 31 515 605	89 30 450 563	83 31 448 572	67 31 425 701	62 30 414 629	50 31 421 674	61 30 376 719	65 31 333 698	824 4547 6107
SABROSKY #2-31-3C R&LU: 1164 SPACING: SE* GAS IN MCF:	155 31 0 1260	144 29 0 795	128 31 0 960	143 30 1 949	146 31 0 793	176 30 0 867	103 31 0 3477	108 31 0 3080	37 30 0 399	12 31 0 145	10 30 0 150	2 31 0 7	1164 1 12882
SABROSKY #2-6-3B R&LU: 4027 SPACING: SE GAS IN MCF:	370 31 251 1938	329 29 239 1866	370 31 286 1651	334 30 240 1844	347 31 254 1799	329 30 236 1648	342 31 237 1776	333 31 247 1788	312 30 235 1760	333 31 247 1681	312 30 231 1636	329 31 201 1572	4040 2904 20959
SABROSKY #4-31-4C R&LU: 41204 SPACING: SW GAS IN MCF:	3470 31 14 5745	3172 29 0 4836	3388 31 8 5263	3372 30 15 5266	3519 31 72 5537	3314 30 1 4902	3349 31 0 5854	3444 31 0 5709	3414 30 0 5250	3473 31 25 4946	3471 30 3 4499	3818 31 15 5506	41204 153 63313
SABROSKY #5-32-4C R&LU: 14835 SPACING: SW GAS IN MCF:	1265 31 243 4806	1248 29 197 4335	1192 31 223 4426	1130 30 194 4382	1072 31 348 4511	971 30 194 4121	1760 31 309 4612	1328 31 362 4608	1428 30 371 4300	1196 31 312 4254	1148 30 339 4022	1096 31 352 4052	14834 3444 52429

OPERATOR-LEASE	JAN	FEB	MAR	APR	MAY	JUN	JUL	AUG	SEP	OCT	NOV	DEC	YR.CUM
SABROSKY #6-31-3A													
R&LU: 25952	2357 31	2151 29	2187 31	1927 30	2088 31	1872 30	2051 31	2275 31	2231 30	2395 31	2091 30	2326 31	25951
SPACING: SE*	696	649	721	653	777	692	770	851	766	716	618	555	8464
GAS IN MCF:	3678	3442	3843	3399	3724	3498	3699	3848	3360	3677	3762	3647	43577
SEIDL #1-34-2C													
R&LU: 3442	315 31	295 29	298 31	306 30	297 31	284 30	296 31	295 31	285 30	287 31	236 30	206 31	3400
SPACING: NE	1177	1111	1220	1074	1144	1127	1183	1220	1141	1162	1021	912	13492
GAS IN MCF:	677	773	898	673	930	824	916	921	626	641	717	877	9473
SHIRLEY DOLEZAL #2-20-2D													
R&LU: 2479	259 31	202 29	208 31	150 30	187 31	175 30	184 31	254 28	238 30	215 31	217 30	190 31	2479
SPACING: NE	1929	1708	1700	1658	1758	1662	1700	1762	1720	1691	1686	1627	20601
GAS IN MCF:	399	488	538	501	580	515	621	559	635	565	650	464	6515
THEO SABROSKY #1-33-4D													
R&LU: 241	39 31	29 29	10 9	29 30	21 31	19 30	20 31	22 31	18 30	24 31	0 0	10 1	241
SPACING: SW	270	180	199	160	360	180	190	48	192	110	0	48	1937
GAS IN MCF:	7	6	2	5	3	3	3	5	2	15	0	80	131
WIKE-TAYLOR #1-19-4D													
R&LU: 2520	208 4	211 29	214 29	232 30	218 31	221 30	222 31	210 31	206 30	214 31	199 27	219 31	2574
SPACING: SW	2668	2826	2946	3067	3130	3005	3151	3118	2931	3010	2616	3036	35504
GAS IN MCF:	800	755	790	909	869	854	906	874	827	866	784	868	10102
ROEMER OIL CO.													

KUKLA AMOCO "D" #1													
WILLIAM HERBERT HUNT TRUST ESTATE													

HARTMAN #1-8-1B													
KLATT #3-19-4B													
NO. OF WELLS IN COUNTY: 85													
COUNTY TOTAL:	34725	32431	35124	33515	34238	32694	34450	33564	32940	34698	32975	34460	405814
COUNTY TOTAL:	54287	51484	58023	53814	55895	53203	56665	55186	57407	58851	55083	56665	666563
MCF TOTAL:	70552	67998	72373	68985	71753	68769	76538	75763	73696	76372	72515	78658	873972

CHEVRON USA, INC.

MCKENZIE COUNTY (API:053)

ELMER GLOVATSKY #3-24-2C													
GLOVATSKY-FEDERAL #1-24-3B													
KOSTELNAK-STATE #1-36-2B													
LIND #1-13-3C													
LIND #2-13-2D													
PETE GLOVATSKY-USA #1-24-2A													
STATE-ZABOLOTNY #2-36-3C													
USA #1-25-3B													
USA #2-25-2B													
GULF OIL CORP.													

STATE ZABOLOTNY #1-36-3C													
USA #1-12-3C													
PATRICK PETROLEUM CO.													

LIND-FEDERAL #1-12													
PETRO-HUNT, L.L.C.													

LIND #3-13-3C													

OPERATOR-LEASE	JAN	FEB	MAR	APR	MAY	JUN	JUL	AUG	SEP	OCT	NOV	DEC	YR.CUM
NO. OF WELLS IN COUNTY: 13													
COUNTY TOTAL:	0	0	0	0	0	0	0	0	0	0	0	0	0
COUNTY TOTAL:	0	0	0	0	0	0	0	0	0	0	0	0	0
MCF TOTAL:	0	0	0	0	0	0	0	0	0	0	0	0	0

NO. OF WELLS IN POOL: 211													
POOL TOTAL:	94078	95619	104653	99264	102580	95087	96700	95821	93225	97169	89766	93958	1157920
POOL TOTAL:	128072	125966	156274	136689	151886	136113	141279	146227	143674	147274	134944	142246	1690644
MCF TOTAL:	244280	246259	264517	256721	270907	248562	257947	269317	262800	267475	249073	258871	3096729

LITTLE KNIFE-RED RIVER MCKENZIE COUNTY (API:053)

PATRICK PETROLEUM CO.

LIND-FEDERAL #1-12 SE SE 12-145-098 F# 8726 SOW: PNA CUM-O: 40487 CUM-W: 8211 COMP: 01-19-1983

NO. OF WELLS IN POOL: 1													
POOL TOTAL:	0	0	0	0	0	0	0	0	0	0	0	0	0
POOL TOTAL:	0	0	0	0	0	0	0	0	0	0	0	0	0
MCF TOTAL:	0	0	0	0	0	0	0	0	0	0	0	0	0

LITTLE MISSOURI-EAGLE BOWMAN COUNTY (API:011)

KCS MEDALLION RESOURCES, INC.

AASEN #1 NW SE 09-129-106 F# 6815 SOW: F CUM-O: 0 CUM-W: 0 COMP: 12-08-1978
R&LU: 0 0 0 0 0 0 0 0 0 0 0 0 0 0
SPACING: SE 0 0 0 0 0 0 0 0 0 0 0 0 0 0
GAS IN MCF: 414 390 405 366 384 284 272 199 230 356 380 326 4006

AASEN #1-9 SW NE 09-129-106 F# 7170 SOW: F CUM-O: 0 CUM-W: 0 COMP: 09-28-1979
R&LU: 0 0 0 0 0 0 0 0 0 0 0 0 0 0
SPACING: NE 0 0 0 0 0 0 0 0 0 0 0 0 0 0
GAS IN MCF: 788 747 755 691 774 770 737 721 653 670 626 596 8528

CARPENTER #3-33 N2 SW 33-130-106 F# 7107 SOW: F CUM-O: 0 CUM-W: 0 COMP: 07-22-1979
R&LU: 0 0 0 0 0 0 0 0 0 0 0 0 0 0
SPACING: SW 0 0 0 0 0 0 0 0 0 0 0 0 0 0
GAS IN MCF: 782 731 786 743 826 816 788 816 714 738 663 751 9154

CHAPMAN #1 NW SE 32-130-106 F# 6810 SOW: F CUM-O: 0 CUM-W: 0 COMP: 12-10-1978
R&LU: 0 0 0 0 0 0 0 0 0 0 0 0 0 0
SPACING: SE 0 0 0 0 0 0 0 0 0 0 0 0 0 0
GAS IN MCF: 988 905 976 940 1035 991 963 1046 868 951 897 917 11477

CHAPMAN #1-32 SW NE 32-130-106 F# 7169 SOW: F CUM-O: 0 CUM-W: 0 COMP: 09-27-1979
R&LU: 0 0 0 0 0 0 0 0 0 0 0 0 0 0
SPACING: NE 0 0 0 0 0 0 0 0 0 0 0 0 0 0
GAS IN MCF: 1262 1179 1280 1221 1278 1279 1241 1253 1143 1177 1166 1004 14483

CHAPMAN #2-33 SW NW 33-130-106 F# 7105 SOW: SI CUM-O: 0 CUM-W: 0 COMP: 08-28-1980
R&LU: 0 0 0 0 0 0 0 0 0 0 0 0 0 0
SPACING: NW 0 0 0 0 0 0 0 0 0 0 0 0 0 0
GAS IN MCF: 265 239 252 244 249 220 220 217 0 112 383 290 2691

FEDERAL #1-15 NW NE 15-129-106 F# 7030 SOW: F CUM-O: 0 CUM-W: 0 COMP: 09-08-1979
R&LU: 0 0 0 0 0 0 0 0 0 0 0 0 0 0
SPACING: NE 0 0 0 0 0 0 0 0 0 0 0 0 0 0
GAS IN MCF: 82 130 52 93 22 87 141 78 99 64 80 61 989

FEDERAL #1-22 NW NE 22-129-106 F# 7027 SOW: SI CUM-O: 0 CUM-W: 0 COMP: 09-03-1980
R&LU: 0 0 0 0 0 0 0 0 0 0 0 0 0 0
SPACING: NE 0 0 0 0 0 0 0 0 0 0 0 0 0 0
GAS IN MCF: 0 0 0 0 4 0 10 4 0 0 0 0 0 18

FEDERAL #1-29 SW NE 29-130-106 F# 7059 SOW: SI CUM-O: 0 CUM-W: 0 COMP: 08-26-1980
R&LU: 0 0 0 0 0 0 0 0 0 0 0 0 0 0
SPACING: NE 0 0 0 0 0 0 0 0 0 0 0 0 0 0
GAS IN MCF: 303 46 0 42 0 0 0 86 351 237 479 186 1730

FEDERAL #2-10 SW NW 10-129-106 F# 6276 SOW: F CUM-O: 0 CUM-W: 0 COMP: 09-27-1979
R&LU: 0 0 0 0 0 0 0 0 0 0 0 0 0 0
SPACING: NW 0 0 0 0 0 0 0 0 0 0 0 0 0 0
GAS IN MCF: 169 181 139 174 148 165 142 146 84 131 104 43 1626

OPERATOR-LEASE -----	JAN ---	FEB ---	MAR ---	APR ---	MAY ---	JUN ---	JUL ---	AUG ---	SEP ---	OCT ---	NOV ---	DEC ---	YR.CUM -----
FEDERAL #2-15 R&LU: 0 SPACING: NW GAS IN MCF:	0 0 0 503	0 0 0 325	0 0 0 447	0 0 0 478	0 0 0 289	0 0 0 454	0 0 0 481	0 0 0 510	0 0 0 463	0 0 0 479	0 0 0 419	0 0 0 420	09-07-1979 0 5268
FEDERAL #2-22				NE NW 22-129-106	F# 7026	SOW: PNA	CUM-O: 0	CUM-W: 0	COMP: 09-17-1980				
FEDERAL #2-23 R&LU: 0 SPACING: NW GAS IN MCF:	0 0 0 86	0 0 0 119	0 0 0 139	0 0 0 117	0 0 0 100	0 0 0 106	0 0 0 118	0 0 0 124	0 0 0 132	0 0 0 127	0 0 0 85	0 0 0 120	09-06-1979 0 1373
FEDERAL #2-4 R&LU: 0 SPACING: NW GAS IN MCF:	0 0 0 946	0 0 0 866	0 0 0 915	0 0 0 869	0 0 0 959	0 0 0 890	0 0 0 864	0 0 0 890	0 0 0 811	0 0 0 845	0 0 0 826	0 0 0 744	09-09-1979 0 10425
FEDERAL #3-10 R&LU: 0 SPACING: SW GAS IN MCF:	0 0 0 150	0 0 0 174	0 0 0 146	0 0 0 170	0 0 0 114	0 0 0 158	0 0 0 221	0 0 0 277	0 0 0 187	0 0 0 164	0 0 0 158	0 0 0 75	10-28-1980 0 1994
FEDERAL #3-15 R&LU: 0 SPACING: SW GAS IN MCF:	0 0 0 543	0 0 0 482	0 0 0 529	0 0 0 523	0 0 0 557	0 0 0 537	0 0 0 525	0 0 0 561	0 0 0 503	0 0 0 526	0 0 0 497	0 0 0 461	08-29-1980 0 6244
FEDERAL #3-23 R&LU: 0 SPACING: SW GAS IN MCF:	0 0 0 184	0 0 0 214	0 0 0 224	0 0 0 183	0 0 0 186	0 0 0 180	0 0 0 251	0 0 0 276	0 0 0 263	0 0 0 240	0 0 0 224	0 0 0 246	09-06-1979 0 2671
FEDERAL #3-28 R&LU: 0 SPACING: SW GAS IN MCF:	0 0 0 68	0 0 0 61	0 0 0 63	0 0 0 65	0 0 0 71	0 0 0 62	0 0 0 97	0 0 0 107	0 0 0 115	0 0 0 94	0 0 0 94	0 0 0 87	07-21-1979 0 984
FEDERAL #3-3 R&LU: 0 SPACING: SW GAS IN MCF:	0 0 0 31	0 0 0 5	0 0 0 10	0 0 0 12	0 0 0 4	0 0 0 9	0 0 0 7	0 0 0 1	0 0 0 8	0 0 0 1	0 0 0 0	0 0 0 0	07-21-1979 0 88
FEDERAL #4-15 R&LU: 0 SPACING: SE GAS IN MCF:	0 0 0 61	0 0 0 58	0 0 0 62	0 0 0 59	0 0 0 62	0 0 0 62	0 0 0 44	0 0 0 46	0 0 0 41	0 0 0 59	0 0 0 47	0 0 0 27	09-07-1979 0 628
FEDERAL #4-29 R&LU: 0 SPACING: SE GAS IN MCF:	0 0 0 337	0 0 0 310	0 0 0 391	0 0 0 372	0 0 0 382	0 0 0 365	0 0 0 352	0 0 0 359	0 0 0 344	0 0 0 339	0 0 0 305	0 0 0 360	09-09-1979 0 4216
FEDERAL #4-8 R&LU: 0 SPACING: SE GAS IN MCF:	0 0 0 150	0 0 0 132	0 0 0 129	0 0 0 68	0 0 0 41	0 0 0 112	0 0 0 150	0 0 0 143	0 0 0 0	0 0 0 53	0 0 0 191	0 0 0 63	11-06-1979 0 1232
JOHNSON #3-9 R&LU: 0 SPACING: SW GAS IN MCF:	0 0 0 1201	0 0 0 1122	0 0 0 1179	0 0 0 1110	0 0 0 1262	0 0 0 1170	0 0 0 1016	0 0 0 1096	0 0 0 925	0 0 0 983	0 0 0 974	0 0 0 805	09-29-1979 0 12843
OSTROW #4-33 R&LU: 0 SPACING: SE GAS IN MCF:	0 0 0 335	0 0 0 309	0 0 0 328	0 0 0 312	0 0 0 333	0 0 0 314	0 0 0 256	0 0 0 330	0 0 0 312	0 0 0 315	0 0 0 299	0 0 0 299	09-18-1980 0 3742
RINGSTAD #1 R&LU: 0 SPACING: SE GAS IN MCF:	0 0 0 129	0 0 0 123	0 0 0 139	0 0 0 123	0 0 0 116	0 0 0 112	0 0 0 115	0 0 0 148	0 0 0 106	0 0 0 97	0 0 0 109	0 0 0 110	12-10-1978 0 1427
RINGSTAD #2 R&LU: 0 SPACING: NE GAS IN MCF:	0 0 0 383	0 0 0 300	0 0 0 307	0 0 0 322	0 0 0 234	0 0 0 322	0 0 0 310	0 0 0 311	0 0 0 273	0 0 0 297	0 0 0 280	0 0 0 19	07-22-1979 0 3358
STATE #1-16 R&LU: 0 SPACING: NE GAS IN MCF:	0 0 0 362	0 0 0 610	0 0 0 572	0 0 0 204	0 0 0 372	0 0 0 329	0 0 0 240	0 0 0 296	0 0 0 223	0 0 0 193	0 0 0 375	0 0 0 173	11-05-1979 0 3949

OPERATOR-LEASE	JAN	FEB	MAR	APR	MAY	JUN	JUL	AUG	SEP	OCT	NOV	DEC	YR.CUM
STATE #2-16A													
R&LU: 0	0 0	0 0	0 0	0 0	0 0	0 0	0 0	0 0	0 0	0 0	0 0	0 0	0 0
SPACING: NW	0	0	0	0	0	0	0	0	0	0	0	0	0
GAS IN MCF:	702	727	702	637	710	718	713	722	580	537	588	311	7647
STATE #4-16													
R&LU: 0	0 0	0 0	0 0	0 0	0 0	0 0	0 0	0 0	0 0	0 0	0 0	0 0	0 0
SPACING: SE	0	0	0	0	0	0	0	0	0	0	0	0	0
GAS IN MCF:	82	65	68	68	67	62	70	91	62	62	60	59	816
WOLL #1-33													
R&LU: 0	0 0	0 0	0 0	0 0	0 0	0 0	0 0	0 0	0 0	0 0	0 0	0 0	0 0
SPACING: NE	0	0	0	0	0	0	0	0	0	0	0	0	0
GAS IN MCF:	124	115	124	120	144	135	122	141	65	149	101	103	1443
WBI PRODUCTION, INC.													
FEDERAL WBI #322													
R&LU: 0	0 0	0 0	0 0	0 0	0 0	0 0	0 0	0 0	0 0	0 0	0 0	0 0	0 0
SPACING: NE	0	0	0	0	0	0	0	0	0	0	0	0	0
GAS IN MCF:	911	845	903	816	941	916	897	923	841	865	778	749	10385
FEDERAL WBI #324													
R&LU: 0	0 0	0 0	0 0	0 0	0 0	0 0	0 0	0 0	0 0	0 0	0 0	0 0	0 0
SPACING: SW	0	0	0	0	0	0	0	0	0	0	0	0	0
GAS IN MCF:	651	630	621	507	552	513	472	519	407	405	499	416	6192
FEDERAL WBI #356													
R&LU: 0	0 0	0 0	0 0	0 0	0 0	0 0	0 0	0 0	0 0	0 0	0 0	0 0	0 0
SPACING: SW	0	0	0	0	0	0	0	0	0	0	0	0	0
GAS IN MCF:	428	322	315	213	0	0	0	0	211	199	13	61	1762
FEE WBI #285													
R&LU: 0	0 0	0 0	0 0	0 0	0 0	0 0	0 0	0 0	0 0	0 0	0 0	0 0	0 0
SPACING: NE	0	0	0	0	0	0	0	0	0	0	0	0	0
GAS IN MCF:	240	216	226	208	222	241	233	261	207	216	225	219	2714
JOHNSON #326													
R&LU: 0	0 0	0 0	0 0	0 0	0 0	0 0	0 0	0 0	0 0	0 0	0 0	0 0	0 0
SPACING: SW	0	0	0	0	0	0	0	0	0	0	0	0	0
GAS IN MCF:	533	486	523	470	508	539	549	589	513	516	520	607	6353
LEWIS #323													
R&LU: 0	0 0	0 0	0 0	0 0	0 0	0 0	0 0	0 0	0 0	0 0	0 0	0 0	0 0
SPACING: NW	0	0	0	0	0	0	0	0	0	0	0	0	0
GAS IN MCF:	494	458	463	475	500	490	476	483	438	465	440	435	5617
LEWIS #355													
R&LU: 0	0 0	0 0	0 0	0 0	0 0	0 0	0 0	0 0	0 0	0 0	0 0	0 0	0 0
SPACING: NE	0	0	0	0	0	0	0	0	0	0	0	0	0
GAS IN MCF:	590	493	482	612	683	667	625	621	577	617	531	467	6965
WYOMING RESOURCES CORP.													
FEDERAL #1-20													
R&LU: 0	0 0	0 0	0 0	0 0	0 0	0 0	0 0	0 0	0 0	0 0	0 0	0 0	0 0
SPACING: SW	0	0	0	0	0	0	0	0	0	0	0	0	0
GAS IN MCF:	197	202	190	194	190	188	199	190	133	196	172	176	2227
W. C. PICKARD USA #1-19													
R&LU: 0	0 0	0 0	0 0	0 0	0 0	0 0	0 0	0 0	0 0	0 0	0 0	0 0	0 0
SPACING: SE	0	0	0	0	0	0	0	0	0	0	0	0	0
GAS IN MCF:	669	643	679	672	674	646	640	571	621	651	562	656	7684
W. C. PICKARD-USA #1-17													
R&LU: 0	0 0	0 0	0 0	0 0	0 0	0 0	0 0	0 0	0 0	0 0	0 0	0 0	0 0
SPACING: SE	0	0	0	0	0	0	0	0	0	0	0	0	0
GAS IN MCF:	669	643	679	672	674	646	640	571	621	651	562	656	7684
NO. OF WELLS IN POOL: 42													
POOL TOTAL:	0	0	0	0	0	0	0	0	0	0	0	0	0
POOL TOTAL:	0	0	0	0	0	0	0	0	0	0	0	0	0
MCF TOTAL:	16143	14960	15521	14493	14993	14909	14557	15152	13503	14126	14150	12442	174949

LITTLE MISSOURI-RED RIVER

APACHE CORP.

BOWMAN COUNTY (API:011)

OPERATOR-LEASE	JAN	FEB	MAR	APR	MAY	JUN	JUL	AUG	SEP	OCT	NOV	DEC	YR.CUM
----------------	-----	-----	-----	-----	-----	-----	-----	-----	-----	-----	-----	-----	--------

LITTLE MISSOURI RED RIVER UNIT
 #####

AASEN #31X-9													
JACOBSEN-JOHNSON #13-4													

NO. OF WELLS IN UNIT: 2

UNIT TOTAL:	0	0	0	0	0	0	0	0	0	0	0	0	0
UNIT TOTAL:	0	0	0	0	0	0	0	0	0	0	0	0	0
MCF TOTAL:	0	0	0	0	0	0	0	0	0	0	0	0	0

CITATION OIL & GAS CORP.

LITTLE MISSOURI RED RIVER UNIT
 #####

AASEN #33-9													
JOHNSON ET AL #11-9													
R&LU: 3958	323 31	319 29	339 31	319 30	324 31	311 29	332 31	312 26	336 30	318 31	305 30	312 31	3850
SPACING: U	282	271	254	285	260	272	329	296	322	234	265	250	3320
GAS IN MCF:	62	58	62	60	93	90	93	93	90	93	90	93	977

L.L. JOHNSON #1													
-----------------	--	--	--	--	--	--	--	--	--	--	--	--	--

LEWIS-COLLARD ET AL #33-5													
R&LU: 3957	340 31	326 29	354 31	331 30	340 31	336 30	319 29	341 31	324 30	334 31	326 30	337 31	4008
SPACING: U	993	920	1009	957	995	1009	983	1028	990	992	979	1010	11865
GAS IN MCF:	62	58	62	60	93	90	93	93	90	93	90	93	977

LITTLE MISSOURI #22-9													
R&LU: 11778	1045 31	962 29	1042 31	973 30	933 31	945 30	982 31	960 31	1002 30	992 31	936 30	972 31	11744
SPACING: U	2581	2490	2534	2469	2580	2574	2754	2523	2524	2563	2493	2490	30575
GAS IN MCF:	62	58	62	60	93	90	93	93	90	93	90	93	977

LITTLE MISSOURI #44-5													
R&LU: 3508	312 31	289 29	309 31	286 30	316 31	287 30	252 29	290 31	291 30	286 31	281 30	291 31	3490
SPACING: U	278	262	319	269	349	284	231	274	290	301	292	300	3449
GAS IN MCF:	62	58	62	60	93	90	93	93	90	93	90	93	977

NO. OF WELLS IN UNIT: 6

UNIT TOTAL:	2020	1896	2044	1909	1913	1879	1885	1903	1953	1930	1848	1912	23092
UNIT TOTAL:	4134	3943	4116	3980	4184	4139	4297	4121	4126	4090	4029	4050	49209
MCF TOTAL:	248	232	248	240	372	360	372	372	360	372	360	372	3908

CONTINENTAL OIL CO.

FEDERAL 15 #1													
---------------	--	--	--	--	--	--	--	--	--	--	--	--	--

FARMERS UNION CENTRAL EXCHANGE, INC.

GOVERNMENT #31-20													
-------------------	--	--	--	--	--	--	--	--	--	--	--	--	--

U.S.A. #11-15													
---------------	--	--	--	--	--	--	--	--	--	--	--	--	--

LITTLE MISSOURI RED RIVER UNIT
 #####

FRITZ A. CARLSON #31-8													
------------------------	--	--	--	--	--	--	--	--	--	--	--	--	--

NO. OF WELLS IN UNIT: 1

UNIT TOTAL:	0	0	0	0	0	0	0	0	0	0	0	0	0
UNIT TOTAL:	0	0	0	0	0	0	0	0	0	0	0	0	0
MCF TOTAL:	0	0	0	0	0	0	0	0	0	0	0	0	0

HOUSTON OIL & MINERALS CORP.

LOWE ET AL #31-23													
-------------------	--	--	--	--	--	--	--	--	--	--	--	--	--

RINGSTAD ET AL #33-4													
----------------------	--	--	--	--	--	--	--	--	--	--	--	--	--

OPERATOR-LEASE	JAN	FEB	MAR	APR	MAY	JUN	JUL	AUG	SEP	OCT	NOV	DEC	YR.CUM
NO. OF WELLS IN POOL: 14													
POOL TOTAL:	2020	1896	2044	1909	1913	1879	1885	1903	1953	1930	1848	1912	23092
POOL TOTAL:	4134	3943	4116	3980	4184	4139	4297	4121	4126	4090	4029	4050	49209
MCF TOTAL:	248	232	248	240	372	360	372	372	360	372	360	372	3908

LITTLE MUDDY-RED RIVER WILLIAMS COUNTY (API:105)

 W. H. HUNT TRUST ESTATE

HANSON #1													
TANGEN #1													

NO. OF WELLS IN POOL: 2													
POOL TOTAL:	0	0	0	0	0	0	0	0	0	0	0	0	0
POOL TOTAL:	0	0	0	0	0	0	0	0	0	0	0	0	0
MCF TOTAL:	0	0	0	0	0	0	0	0	0	0	0	0	0

LITTLE TANK-RED RIVER MCKENZIE COUNTY (API:053)

 CHOCTAW II OIL & GAS, LTD.

LITTLE TANK BN #19-21													
R&LU: 12045	1058 31	1026 29	1075 31	1037 30	913 27	990 29	1017 31	969 31	986 30	1072 31	932 22	1021 30	12096
SPACING: N2	117	102	145	126	79	85	97	101	93	112	101	87	1245
GAS IN MCF:	3123	2926	3146	3226	2770	2430	2901	2755	2761	2868	2050	2291	33247

NO. OF WELLS IN POOL: 1													
POOL TOTAL:	1058	1026	1075	1037	913	990	1017	969	986	1072	932	1021	12096
POOL TOTAL:	117	102	145	126	79	85	97	101	93	112	101	87	1245
MCF TOTAL:	3123	2926	3146	3226	2770	2430	2901	2755	2761	2868	2050	2291	33247

LIVESTOCK-LOGEPOLE STARK COUNTY (API:089)

 BELCO ENERGY CORP.

LIVESTOCK LOGEPOLE UNIT
 #####

DINSDALE #1-10													
R&LU: 21906	1931 31	1651 29	1597 31	1203 30	0 0	0 0	0 0	1482 10	4008 30	3677 31	3178 30	2990 31	21717
SPACING: U	25	10	10	5	0	0	0	95	54	125	70	70	464
GAS IN MCF:	495	622	615	465	0	0	0	345	779	882	235	9	4447

NO. OF WELLS IN UNIT: 1													
UNIT TOTAL:	1931	1651	1597	1203	0	0	0	1482	4008	3677	3178	2990	21717
UNIT TOTAL:	25	10	10	5	0	0	0	95	54	125	70	70	464
MCF TOTAL:	495	622	615	465	0	0	0	345	779	882	235	9	4447

NO. OF WELLS IN POOL: 1													
POOL TOTAL:	1931	1651	1597	1203	0	0	0	1482	4008	3677	3178	2990	21717
POOL TOTAL:	25	10	10	5	0	0	0	95	54	125	70	70	464
MCF TOTAL:	495	622	615	465	0	0	0	345	779	882	235	9	4447

LOCKWOOD-MADISON RENVILLE COUNTY (API:075)

 INEXCO OIL CO.

RANDOLPH #1-21													
WARD-WILLISTON CO.													

STATE-RAN LOCK #1-16													
THEODORE #3-22													
THEODORE #4-15													
THEODORE SWD #1-22													

OPERATOR-LEASE	JAN	FEB	MAR	APR	MAY	JUN	JUL	AUG	SEP	OCT	NOV	DEC	YR.CUM
NO. OF WELLS IN POOL: 5													
POOL TOTAL:	0	0	0	0	0	0	0	0	0	0	0	0	0
POOL TOTAL:	0	0	0	0	0	0	0	0	0	0	0	0	0
MCF TOTAL:	0	0	0	0	0	0	0	0	0	0	0	0	0

LONE BUTTE-DUPEROW MCKENZIE COUNTY (API:053)

 SUMMIT RESOURCES, INC.

SUMMIT STATE SAETZ #8-36R	SE NE 36-147-098	F# 14728	SOW: F	CUM-O: 70865	CUM-W: 1623	COMP: 11-06-1997							
R&LU: 12752	1198 31	1163 29	1307 31	1031 29	1094 31	1010 30	1050 31	1065 31	1045 30	1006 31	989 30	1026 31	12984
SPACING: E2	6	4	69	27	23	19	30	20	0	0	0	0	198
GAS IN MCF:	2372	2552	2612	2346	2444	2284	2414	2393	2150	2075	1941	2072	27655
NO. OF WELLS IN POOL: 1													
POOL TOTAL:	1198	1163	1307	1031	1094	1010	1050	1065	1045	1006	989	1026	12984
POOL TOTAL:	6	4	69	27	23	19	30	20	0	0	0	0	198
MCF TOTAL:	2372	2552	2612	2346	2444	2284	2414	2393	2150	2075	1941	2072	27655

LONE BUTTE-MADISON DUNN COUNTY (API:025)

 APACHE CORP.

BOB CREEK FEDERAL UNIT #4-19-1D	SW NW 19-147-097	F# 8543	SOW: PNA	CUM-O: 554040	CUM-W: 19405	COMP: 03-17-1982
CARUS "A" #1	SW NE 20-147-097	F# 8739	SOW: PNA	CUM-O: 57558	CUM-W: 388326	COMP: 11-16-1981
FEDERAL 18 #1	SW NW 18-147-097	F# 8486	SOW: PNA	CUM-O: 59489	CUM-W: 24947	COMP: 08-22-1981
LONE BUTTE FEDERAL #19-10	NW SE 19-147-097	F# 9063	SOW: PNA	CUM-O: 66327	CUM-W: 20071	COMP: 02-16-1986
LONE BUTTE FEDERAL AMOCO "A" #1	NE SW 19-147-097	F# 8915	SOW: PNA	CUM-O: 188053	CUM-W: 303153	COMP: 12-15-1981
BOB DENNIS						

BOB CREEK #17-13 SW SW 17-147-097 F# 9930 SOW: PNA CUM-O: 9390 CUM-W: 37047 COMP: 04-27-1983
 CITATION OIL & GAS CORP.

BOB CREEK FEDERAL #2-18-4B	NE SW 18-147-097	F# 8544	SOW: PNA	CUM-O: 159762	CUM-W: 32510	COMP: 06-04-1981							
BOB CREEK FEDERAL #4-19-1D-R	SW NW 19-147-097	F# 13113	SOW: P	CUM-O: 211136	CUM-W: 337902	COMP: 03-21-1991							
R&LU: 12532	316 8	1201 29	1138 31	1077 30	1091 31	1027 30	1039 31	1104 31	1234 30	1198 29	1223 30	1277 30	12925
SPACING: NW	1406	5311	5595	4792	4892	4881	5278	5876	6368	6042	6414	7100	63955
GAS IN MCF:	478	678	837	776	983	892	1024	1181	1185	1009	1325	829	11197
CARUS "B" #1	SW NW 20-147-097	F# 9016	SOW: P	CUM-O: 438512	CUM-W: 259149	COMP: 04-12-1982							
R&LU: 12442	1005 29	933 29	1132 31	1031 30	1040 31	982 30	1033 31	1072 31	1044 30	1008 31	1009 30	1033 31	12322
SPACING: NW	2398	2197	2656	2334	2453	2310	2356	2334	2346	2365	2250	2370	28369
GAS IN MCF:	1044	1015	1440	1443	1795	1530	1841	1715	1649	1741	1576	1710	18499
CARUS UNIT "A" #1	SW SE 18-147-097	F# 8838	SOW: P	CUM-O: 492697	CUM-W: 142555	COMP: 10-05-1981							
R&LU: 10446	923 31	844 29	897 31	865 30	872 31	844 30	934 31	871 31	843 29	906 30	854 22	891 31	10544
SPACING: SE	1193	1118	1225	1149	1196	1137	1217	1185	1156	1238	1169	1240	14223
GAS IN MCF:	889	872	891	754	901	981	1027	779	831	859	683	925	10392
LONE BUTTE FEDERAL "B" #1	NW NE 19-147-097	F# 9062	SOW: P	CUM-O: 885412	CUM-W: 255453	COMP: 01-29-1982							
R&LU: 27958	1590 26	2407 29	2259 31	2320 30	2495 31	2353 30	2513 31	2477 31	2437 30	2460 31	2388 30	2339 28	28038
SPACING: NE	3070	3514	3352	3070	3010	2876	2913	2800	2720	2690	2520	2350	34885
GAS IN MCF:	1189	2185	2095	2154	2318	2307	2350	2227	2288	2262	2189	1933	25497

KOCH INDUSTRIES, INC.

CARUS FEDERAL #1-30-1C	SE NW 30-147-097	F# 8414	SOW: PNA	CUM-O: 662795	CUM-W: 46038	COMP: 04-28-1981
MAIN ENERGY, INC.						

BOB CREEK #7-13	SW SW 07-147-097	F# 9167	SOW: PNA	CUM-O: 131228	CUM-W: 75556	COMP: 02-22-1982
WESTPORT OIL & GAS CO., INC.						

OPERATOR-LEASE	JAN	FEB	MAR	APR	MAY	JUN	JUL	AUG	SEP	OCT	NOV	DEC	YR.CUM
CARUS #10-30													
R&LU: 5958	494 31	498 29	525 27	479 30	532 31	514 30	523 31	446 31	441 29	557 31	508 30	480 31	5997
SPACING: SE	836	786	908	800	816	783	817	796	622	811	839	784	9598
GAS IN MCF:	790	685	660	645	709	666	579	622	464	623	548	618	7609
CARUS FEDERAL #1-30-1CR													
R&LU: 28964	2705 31	2519 29	2717 31	2476 30	2081 24	2393 30	2417 31	2225 29	1832 28	2734 31	2255 24	2550 27	28904
SPACING: NW	1232	1367	1386	1090	1110	1334	1539	1332	1373	1920	1558	1518	16759
GAS IN MCF:	3140	3608	3415	3701	3090	3792	3442	3023	2795	3910	3293	3680	40889
CARUS FEDERAL #2-30-4B													
R&LU: 22436	1926 31	1823 28	1910 31	1861 30	1863 29	1895 30	1881 31	1920 30	1769 30	1848 31	1859 26	1919 31	22474
SPACING: SW	792	807	925	743	636	670	645	606	627	697	698	704	8550
GAS IN MCF:	2465	2175	2390	2414	2459	4611	2507	2342	2640	2863	4316	5282	36464
CARUS FEDERAL #3-30-2B													
NO. OF WELLS IN COUNTY: 17													
COUNTY TOTAL:	8959	10225	10578	10109	9974	10008	10340	10115	9600	10711	10096	10489	121204
COUNTY TOTAL:	10927	15100	16047	13978	14113	13991	14765	14929	15212	15763	15448	16066	176339
MCF TOTAL:	9995	11218	11728	11887	12255	14779	12770	11889	11852	13267	13930	14977	150547

APACHE CORP.

MCKENZIE COUNTY (API:053)

BOB CREEK FEDERAL #3-24-2A NW NE 24-147-098 F# 8623 SOW: PNA CUM-O: 397878 CUM-W: 346532 COMP: 08-11-1982

BOB DENNIS

BOB CREEK #36-1 NE NE 36-147-098 F# 9162 SOW: PNA CUM-O: 25836 CUM-W: 57880 COMP: 03-18-1983

CITATION OIL & GAS CORP.

BOB CREEK FEDERAL #1-13-3B NE SE 13-147-098 F# 8245 SOW: PNA CUM-O: 402398 CUM-W: 378728 COMP: 04-24-1981

BOB CREEK FEDERAL #3-24-2A-R SE NE 24-147-098 F# 13330 SOW: P CUM-O: 90947 CUM-W: 253228 COMP: 02-08-1994
R&LU: 8333 629 22 779 29 878 30 762 30 660 19 725 30 702 31 657 31 606 29 619 25 590 28 516 23 8123
SPACING: NE 3710 4859 4525 4429 3332 4508 4431 4259 3879 3821 3593 3559 48905
GAS IN MCF: 220 377 403 390 234 300 240 403 290 200 280 198 3535

SAMUEL GARY JR. & ASSOCIATES, INC.

BOB CREEK #13-11 NE SW 13-147-098 F# 9160 SOW: PNA CUM-O: 17797 CUM-W: 50473 COMP: 12-28-1982

BOB CREEK #13-8 SE NE 13-147-098 F# 9159 SOW: PNA CUM-O: 29879 CUM-W: 63610 COMP: 07-31-1982

WESTPORT OIL & GAS CO., INC.

FOLEY-STEWART FEDERAL #4-24-3C SE SE 24-147-098 F# 9551 SOW: P CUM-O: 564812 CUM-W: 31240 COMP: 09-10-1982
R&LU: 20175 1783 31 1635 28 1714 30 1768 30 1708 31 1614 30 1667 31 1671 31 1679 30 1397 25 1764 28 1690 31 20090
SPACING: SE 99 55 130 81 113 49 75 111 50 47 65 84 959
GAS IN MCF: 1810 1518 1983 2186 2293 2225 2173 2295 2295 1915 2190 2036 24919

MORMON BUTTE #5-25-2B NE NE 25-147-098 F# 9509 SOW: P CUM-O: 529793 CUM-W: 302066 COMP: 12-11-1985
R&LU: 23561 2181 26 1487 20 2419 30 2103 30 2067 31 1917 30 1858 30 1850 30 1887 29 1927 31 1908 28 1957 31 23561
SPACING: NE 2296 1628 2113 2028 2008 1950 1911 1891 1988 2024 1810 1984 23631
GAS IN MCF: 5076 3425 4313 3768 3009 3626 3071 3538 3479 3461 3796 3505 44067

MORMON BUTTE FEDERAL #3-25-3B NE SE 25-147-098 F# 9510 SOW: P CUM-O: 216256 CUM-W: 190067 COMP: 10-02-1987
R&LU: 10314 952 31 710 22 986 31 933 30 888 29 925 30 832 31 940 31 919 30 887 31 367 12 858 27 10197
SPACING: SE 1419 1059 1414 1341 1327 1350 1391 1428 1306 1327 529 1263 15154
GAS IN MCF: 1371 805 1229 1217 1234 1083 1158 1170 1043 1098 374 793 12575

NO. OF WELLS IN COUNTY: 9

COUNTY TOTAL: 5545 4611 5997 5566 5323 5181 5059 5118 5091 4830 4629 5021 61971
COUNTY TOTAL: 7524 7601 8182 7879 6780 7857 7808 7689 7223 7219 5997 6890 88649
MCF TOTAL: 8477 6125 7928 7561 6770 7234 6642 7406 7107 6674 6640 6532 85096

NO. OF WELLS IN POOL: 26

POOL TOTAL: 14504 14836 16575 15675 15297 15189 15399 15233 14691 15541 14725 15510 183175
POOL TOTAL: 18451 22701 24229 21857 20893 21848 22573 22618 22435 22982 21445 22956 264988
MCF TOTAL: 18472 17343 19656 19448 19025 22013 19412 19295 18959 19941 20570 21509 235643

OPERATOR-LEASE JAN FEB MAR APR MAY JUN JUL AUG SEP OCT NOV DEC YR.CUM

LONE BUTTE-RED RIVER MCKENZIE COUNTY (API:053)

 GULF OIL CORP.

MORMON BUTTE #1-25-3C SE SE 25-147-098 F# 8215 SOW: PNA CUM-O: 165 CUM-W: 0 COMP: 06-15-1981

NO. OF WELLS IN POOL: 1
 POOL TOTAL: 0 0 0 0 0 0 0 0 0 0 0 0 0
 POOL TOTAL: 0 0 0 0 0 0 0 0 0 0 0 0 0
 MCF TOTAL: 0 0 0 0 0 0 0 0 0 0 0 0 0

LONE TREE-MADISON WARD COUNTY (API:101)

 BRENT EXPLORATION, INC.

MEYER #1-9A NW NW 09-155-086 F# 5962 SOW: PNA CUM-O: 144 CUM-W: 1231 COMP: 11-30-1976

DEPCO, INC.

DOOLITTLE #1 SE NE 03-155-086 F# 4303 SOW: PNA CUM-O: 150134 CUM-W: 190914 COMP: 08-16-1967

EOG (NEW MEXICO) INC.

KILENE #1 NW SE 11-155-086 F# 5199 SOW: PNA CUM-O: 99407 CUM-W: 324663 COMP: 08-26-1972

NEXEN OIL AND GAS U.S.A. INC.

JOHNSON #1 NW NE 11-155-086 F# 4313 SOW: PNA CUM-O: 312477 CUM-W: 1134612 COMP: 04-18-1968

NESHAM #3 SE NE 34-156-086 F# 4356 SOW: SI CUM-O: 120566 CUM-W: 622034 COMP: 01-23-1968

LONE TREE MADISON UNIT
 #####

HENNESSY #1 SW SE 02-155-086 F# 4638 SOW: PNA CUM-O: 249812 CUM-W: 475310 COMP: 04-09-1969

LORENZEN #1 NE SW 02-155-086 F# 4142 SOW: SI CUM-O: 178658 CUM-W: 1108126 COMP: 05-26-1969

NESHAM #7H NW NW 02-155-086 F# 13844 SOW: P CUM-O: 54123 CUM-W: 321117 COMP: 10-11-1995
 R&LU: 3955 463 31 411 29 440 31 424 30 445 31 438 30 240 20 604 30 423 30 86 6 667 22 1145 30 5786
 SPACING: U 6054 5744 6295 6054 6212 5976 4383 6219 5509 996 7789 7596 68827

NESHAM #8 SE SW 35-156-086 F# 13936 SOW: P CUM-O: 31610 CUM-W: 175167 COMP: 01-12-1996
 R&LU: 5196 607 31 540 29 579 31 558 30 586 31 565 30 315 20 801 31 556 30 266 15 102 9 344 27 5819
 SPACING: U 4455 4227 4635 4452 4569 4412 3224 4704 4049 2013 2832 3923 47495

NESHAM #2 SE SE 34-156-086 F# 4346 SOW: SI CUM-O: 328516 CUM-W: 1114454 COMP: 11-16-1967

NESHAM #4 NW NW 02-155-086 F# 4401 SOW: P CUM-O: 504156 CUM-W: 1504001 COMP: 04-01-1968
 R&LU: 3743 83 30 78 29 82 31 80 30 84 31 80 30 45 20 107 29 79 30 39 14 32 25 53 31 842
 SPACING: U 5304 5239 5750 5517 5664 5412 3996 5438 5022 1987 3467 5703 58499

NESHAM #5 SW SW 35-156-086 F# 4639 SOW: P CUM-O: 438062 CUM-W: 764606 COMP: 04-26-1969
 R&LU: 2413 284 30 257 29 272 31 264 30 279 31 217 25 150 20 382 31 264 30 124 15 104 25 266 31 2863
 SPACING: U 1749 1688 1827 1783 1826 1518 1289 1890 1620 800 2108 2386 20484

NO. OF WELLS IN UNIT: 7
 UNIT TOTAL: 1437 1286 1373 1326 1394 1300 750 1894 1322 515 905 1808 15310
 UNIT TOTAL: 17562 16898 18507 17806 18271 17318 12892 18251 16200 5796 16196 19608 195305
 MCF TOTAL: 0 0 0 0 0 0 0 0 0 0 0 0 0

PHILLIP D. ARMSTRONG

LEWIS MANN #1 W2 NW 12-155-086 F# 4803 SOW: P CUM-O: 167407 CUM-W: 452486 COMP: 01-25-1970
 R&LU: 3456 304 31 282 29 300 31 287 30 300 31 285 30 290 31 280 29 280 28 300 31 285 30 293 30 3486
 SPACING: NW 1436 1323 1428 1369 1436 1413 1450 1410 1263 1545 1789 2225 18087

NO. OF WELLS IN POOL: 13
 POOL TOTAL: 1741 1568 1673 1613 1694 1585 1040 2174 1602 815 1190 2101 18796
 POOL TOTAL: 18998 18221 19935 19175 19707 18731 14342 19661 17463 7341 17985 21833 213392
 MCF TOTAL: 0 0 0 0 0 0 0 0 0 0 0 0 0

OPERATOR-LEASE JAN FEB MAR APR MAY JUN JUL AUG SEP OCT NOV DEC YR.CUM

LONESOME-DUPEROW MCKENZIE COUNTY (API:053)

 STEPHENS & JOHNSON OPERATING CO.

IRWIN-12 #1 SE SE 12-151-102 F# 10100 SOW: P CUM-O: 78076 CUM-W: 55386 COMP: 06-18-1992
 R&LU: 3986 333 31 471 29 389 31 439 30 407 31 288 30 425 31 313 31 319 30 279 31 227 30 303 31 4193
 SPACING: SE 542 643 789 684 564 555 770 774 549 548 662 529 7609
 GAS IN MCF: 140 457 279 323 138 119 99 75 217 337 314 306 2804

WESTPORT OIL & GAS CO., INC.

POGO/MARTIN/SCOTT #1-13 NW SE 13-151-102 F# 9698 SOW: P CUM-O: 18108 CUM-W: 29719 COMP: 06-28-1983
 R&LU: 6037 415 31 442 29 492 31 424 28 471 29 549 30 555 30 556 30 565 30 529 31 519 29 524 31 6041
 SPACING: SE 1181 727 731 986 854 486 746 759 714 730 726 683 9323
 GAS IN MCF: 182 170 209 198 272 255 301 220 281 280 179 200 2747

WHITING PETROLEUM CORP.

THURLOW #1-13 NE NE 13-151-102 F# 8268 SOW: P CUM-O: 83569 CUM-W: 4193 COMP: 03-12-1995
 R&LU: 9930 881 31 831 29 892 31 851 30 848 31 826 30 599 13 775 20 911 30 867 31 766 27 721 29 9768
 SPACING: NE 25 35 30 58 57 38 66 25 43 44 2 0 423
 GAS IN MCF: 858 686 858 845 871 815 395 676 972 925 713 675 9289

NO. OF WELLS IN POOL: 3
 POOL TOTAL: 1629 1744 1773 1714 1726 1663 1579 1644 1795 1675 1512 1548 20002
 POOL TOTAL: 1748 1405 1550 1728 1475 1079 1582 1558 1306 1322 1390 1212 17355
 MCF TOTAL: 1180 1313 1346 1366 1281 1189 795 971 1470 1542 1206 1181 14840

LONESOME-MADISON MCKENZIE COUNTY (API:053)

 CONDOR PETROLEUM, INC.

AASEN #7-30 SW NE 30-151-101 F# 9427 SOW: DRY CUM-O: 14 CUM-W: 0 COMP: 04-28-1989

WESTPORT OIL & GAS CO., INC.

POGO/MARTIN/SCOTT #1-13 NW SE 13-151-102 F# 9698 SOW: PNA CUM-O: 132100 CUM-W: 30602 COMP: 07-28-1983

NO. OF WELLS IN POOL: 2
 POOL TOTAL: 0 0 0 0 0 0 0 0 0 0 0 0 0
 POOL TOTAL: 0 0 0 0 0 0 0 0 0 0 0 0 0
 MCF TOTAL: 0 0 0 0 0 0 0 0 0 0 0 0 0

LONESOME-RED RIVER MCKENZIE COUNTY (API:053)

 CONDOR PETROLEUM, INC.

AASEN #7-30 SW NE 30-151-101 F# 9427 SOW: PNA CUM-O: 28329 CUM-W: 27538 COMP: 06-30-1982

STEPHENS & JOHNSON OPERATING CO.

IRWIN-12 #1 SE SE 12-151-102 F# 10100 SOW: PNA CUM-O: 116942 CUM-W: 88582 COMP: 12-16-1983

WHITING PETROLEUM CORP.

GAJEWSKI #5-18 SW NW 18-151-101 F# 9259 SOW: P CUM-O: 698585 CUM-W: 17311 COMP: 07-14-1982
 R&LU: 40083 822 31 469 29 4236 25 6840 30 5465 31 4632 30 3832 31 2718 30 3175 30 3453 30 3489 28 1890 19 41021
 SPACING: W2 179 0 880 394 293 255 159 174 495 337 90 56 3312
 GAS IN MCF: 1285 1241 3512 4627 4518 4829 4014 3299 3259 4562 3794 2009 40949

THURLOW #1-13 NE NE 13-151-102 F# 8268 SOW: PNA CUM-O: 403692 CUM-W: 17970 COMP: 04-28-1981

NO. OF WELLS IN POOL: 4
 POOL TOTAL: 822 469 4236 6840 5465 4632 3832 2718 3175 3453 3489 1890 41021
 POOL TOTAL: 179 0 880 394 293 255 159 174 495 337 90 56 3312
 MCF TOTAL: 1285 1241 3512 4627 4518 4829 4014 3299 3259 4562 3794 2009 40949

LONG CREEK-BAKKEN WILLIAMS COUNTY (API:105)

 OCEAN ENERGY, INC.

OPERATOR-LEASE	JAN	FEB	MAR	APR	MAY	JUN	JUL	AUG	SEP	OCT	NOV	DEC	YR.CUM
LONG CREEK #3				SW SE 36-154-099	F# 8265	SOW: PNA	CUM-O: 5599	CUM-W: 4756	COMP: 07-14-1991				
NO. OF WELLS IN POOL: 1													
POOL TOTAL:	0	0	0	0	0	0	0	0	0	0	0	0	0
POOL TOTAL:	0	0	0	0	0	0	0	0	0	0	0	0	0
MCF TOTAL:	0	0	0	0	0	0	0	0	0	0	0	0	0

LONG CREEK-DUPEROW WILLIAMS COUNTY (API:105)

 OCEAN ENERGY, INC.

LONG CREEK #3				SW SE 36-154-099	F# 8265	SOW: PNA	CUM-O: 37844	CUM-W: 26566	COMP: 10-13-1981				
NO. OF WELLS IN POOL: 1													
POOL TOTAL:	0	0	0	0	0	0	0	0	0	0	0	0	0
POOL TOTAL:	0	0	0	0	0	0	0	0	0	0	0	0	0
MCF TOTAL:	0	0	0	0	0	0	0	0	0	0	0	0	0

LONG CREEK-MADISON WILLIAMS COUNTY (API:105)

 ELAND ENERGY, INC.

LONG CREEK #4-1				NW NE 01-153-099	F# 8998	SOW: PNA	CUM-O: 54129	CUM-W: 89710	COMP: 11-28-1984				
NO. OF WELLS IN POOL: 1													
POOL TOTAL:	0	0	0	0	0	0	0	0	0	0	0	0	0
POOL TOTAL:	0	0	0	0	0	0	0	0	0	0	0	0	0
MCF TOTAL:	0	0	0	0	0	0	0	0	0	0	0	0	0

LONG CREEK-RED RIVER WILLIAMS COUNTY (API:105)

 ELAND ENERGY, INC.

LONG CREEK #4-1				NW NE 01-153-099	F# 8998	SOW: PNA	CUM-O: 18746	CUM-W: 3118	COMP: 03-15-1982				
NORTHWEST EXPLORATION CO.													

LONG CREEK #1				SW SE 36-154-099	F# 7074	SOW: PNA	CUM-O: 4181	CUM-W: 908	COMP: 12-15-1979				
NO. OF WELLS IN POOL: 2													
POOL TOTAL:	0	0	0	0	0	0	0	0	0	0	0	0	0
POOL TOTAL:	0	0	0	0	0	0	0	0	0	0	0	0	0
MCF TOTAL:	0	0	0	0	0	0	0	0	0	0	0	0	0

LORAIN-MADISON RENVILLE COUNTY (API:075)

 GRACE PETROLEUM CORP.

UNION CENTRAL LIFE INSURANCE #4				SE SE 14-162-084	F# 5575	SOW: PNA	CUM-O: 11100	CUM-W: 245934	COMP: 07-20-1975				
WEAVER #24-1				NE NW 24-162-084	F# 6304	SOW: PNA	CUM-O: 3694	CUM-W: 38175	COMP: 10-19-1977				
WARD-WILLISTON CO.													

BOHM #1				NW NW 24-162-084	F# 5569	SOW: P	CUM-O: 40961	CUM-W: 143579	COMP: 11-10-1976				
R&LU: 917	98 31	96 29	95 31	100 30	105 31	41 30	95 31	60 31	61 30	65 31	0 5	85 31	901
SPACING: NWNW	480	550	565	595	605	605	575	605	575	505	350	325	6335
BOHM #2X				SW NW 24-162-084	F# 6339	SOW: PNA	CUM-O: 23094	CUM-W: 125026	COMP: 10-24-1977				
CROOKS #1				NW NE 23-162-084	F# 5107	SOW: PNA	CUM-O: 141388	CUM-W: 1007116	COMP: 11-06-1971				
CROOKS #3				NE NE 23-162-084	F# 5486	SOW: P	CUM-O: 140013	CUM-W: 829087	COMP: 11-04-1974				
R&LU: 2249	210 31	180 29	140 31	221 30	171 31	59 30	298 31	184 31	170 30	220 31	164 30	192 31	2209
SPACING: NENE	505	495	505	515	550	1350	775	970	845	550	575	550	8185
CROOKS #4				SE NE 23-162-084	F# 5784	SOW: PNA	CUM-O: 52880	CUM-W: 908822	COMP: 01-05-1976				
GATES #3				NW NE 14-162-084	F# 10000	SOW: PNA	CUM-O: 7383	CUM-W: 132254	COMP: 06-13-1983				

OPERATOR-LEASE	JAN	FEB	MAR	APR	MAY	JUN	JUL	AUG	SEP	OCT	NOV	DEC	YR.CUM
LEO GATES #1				SE NW 14-162-084	F# 9744	SOW: P	CUM-O: 26516	CUM-W: 121579	COMP: 10-30-1982				
R&LU: 832	74 31	78 29	80 31	70 30	105 31	32 30	85 31	70 31	51 30	122 31	10 5	60 31	837
SPACING: SENW	490	505	515	530	535	575	600	575	550	535	500	450	6360
UCLI #1				SW SE 14-162-084	F# 5474	SOW: P	CUM-O: 82048	CUM-W: 528701	COMP: 11-05-1974				
R&LU: 639	85 31	50 29	44 10	50 30	75 31	0 5	50 31	30 31	75 30	110 31	0 5	70 31	639
SPACING: SWSE	485	390	410	300	200	375	405	425	430	405	390	375	4590
UCLI #2				SE SW 14-162-084	F# 5494	SOW: PNA	CUM-O: 32101	CUM-W: 786848	COMP: 11-21-1974				
UCLI #3 SWD				NE SW 14-162-084	F# 5574	SOW: PNA	CUM-O: 160	CUM-W: 12495	COMP: 01-11-1976				
NO. OF WELLS IN POOL: 12													
POOL TOTAL:	467	404	359	441	456	132	528	344	357	517	174	407	4586
POOL TOTAL:	1960	1940	1995	1940	1890	2905	2355	2575	2400	1995	1815	1700	25470
MCF TOTAL:	0	0	0	0	0	0	0	0	0	0	0	0	0

LOST BRIDGE-BAKKEN DUNN COUNTY (API:025)

CONOCO, INC.

LOST BRIDGE WISER COM. #1 SE SW 10-148-096 F# 13107 SOW: PNA CUM-O: 1178 CUM-W: 0 COMP: 05-15-1991

RANCH OIL CO.

LOST BRIDGE STATE #1-16 NE NE 16-148-096 F# 8448 SOW: F CUM-O: 35705 CUM-W: 1545 COMP: 03-03-1982

R&LU: 1426 48 6 185 20 186 20 80 10 124 10 191 9 198 7 133 10 44 4 160 7 85 3 48 2 1482

SPACING: E2 4 23 10 13 2 4 9 7 4 15 13 8 112

GAS IN MCF: 4 17 17 7 12 18 19 13 0 0 0 17 124

NO. OF WELLS IN POOL: 2

POOL TOTAL: 48 185 186 80 124 191 198 133 44 160 85 48 1482

POOL TOTAL: 4 23 10 13 2 4 9 7 4 15 13 8 112

MCF TOTAL: 4 17 17 7 12 18 19 13 0 0 0 17 124

LOST BRIDGE-DEVONIAN DUNN COUNTY (API:025)

CONOCO, INC.

SIGNALNESS #1 SW SE 10-148-096 F# 2400 SOW: PNA CUM-O: 365204 CUM-W: 327552 COMP: 10-23-1959

NO. OF WELLS IN POOL: 1

POOL TOTAL: 0 0 0 0 0 0 0 0 0 0 0 0 0

POOL TOTAL: 0 0 0 0 0 0 0 0 0 0 0 0 0

MCF TOTAL: 0 0 0 0 0 0 0 0 0 0 0 0 0

LOST BRIDGE-DUPEROW DUNN COUNTY (API:025)

TRIO OPERATING COMPANY, INC.

SIGNALNESS FEDERAL 2-10 #1 NW NW 10-148-096 F# 7614 SOW: P CUM-O: 240297 CUM-W: 209593 COMP: 03-25-1981

R&LU: 319 57 1 45 1 85 1 47 1 46 1 42 1 35 1 30 1 23 1 25 1 34 1 32 1 501

SPACING: NW 5 12 12 8 7 8 8 12 32 12 23 17 156

NO. OF WELLS IN POOL: 1

POOL TOTAL: 57 45 85 47 46 42 35 30 23 25 34 32 501

POOL TOTAL: 5 12 12 8 7 8 8 12 32 12 23 17 156

MCF TOTAL: 0 0 0 0 0 0 0 0 0 0 0 0 0

LOST BRIDGE-MADISON DUNN COUNTY (API:025)

ADOBE RESOURCES CORP.

SIGNALNESS "A" #1 SW SE 03-148-096 F# 5639 SOW: PNA CUM-O: 93487 CUM-W: 144889 COMP: 10-25-1975

THOMAS A. HAUGEN OPERATING CO.

SIGNALNESS #1 NE NW 11-148-096 F# 5512 SOW: PNA CUM-O: 223304 CUM-W: 208765 COMP: 04-01-1975

SIGNALNESS #24-2 SE SW 02-148-096 F# 6457 SOW: PNA CUM-O: 36624 CUM-W: 47006 COMP: 09-05-1980

OPERATOR-LEASE	JAN	FEB	MAR	APR	MAY	JUN	JUL	AUG	SEP	OCT	NOV	DEC	YR.CUM
NO. OF WELLS IN POOL: 3													
POOL TOTAL:	0	0	0	0	0	0	0	0	0	0	0	0	0
POOL TOTAL:	0	0	0	0	0	0	0	0	0	0	0	0	0
MCF TOTAL:	0	0	0	0	0	0	0	0	0	0	0	0	0

LOST BRIDGE-RED RIVER DUNN COUNTY (API:025)

 CONOCO, INC.

SIGNALNESS #1	SW SE 10-148-096			F# 2400	SOW: PNA	CUM-O: 73256	CUM-W: 27556	COMP: 06-22-1979
NO. OF WELLS IN POOL: 1								
POOL TOTAL:	0	0	0	0	0	0	0	0
POOL TOTAL:	0	0	0	0	0	0	0	0
MCF TOTAL:	0	0	0	0	0	0	0	0

LOSTWOOD-MADISON BURKE COUNTY (API:013)

 BHP PETROLEUM COMPANY, INC.

MAXINE #2	SW NW 14-161-090			F# 9474	SOW: PNA	CUM-O: 5413	CUM-W: 61289	COMP: 10-23-1982
MAXINE ULRICH #1	NE NW 14-161-090			F# 9448	SOW: PNA	CUM-O: 9256	CUM-W: 66252	COMP: 03-27-1982
TXO PRODUCTION CORP.								

LOSTWOOD #1-11	SW SE 11-161-090			F# 9151	SOW: PNA	CUM-O: 56168	CUM-W: 80707	COMP: 02-01-1982
NO. OF WELLS IN POOL: 3								
POOL TOTAL:	0	0	0	0	0	0	0	0
POOL TOTAL:	0	0	0	0	0	0	0	0
MCF TOTAL:	0	0	0	0	0	0	0	0

LUCKY MOUND-MADISON MCLEAN COUNTY (API:055)

 WHITING PETROLEUM CORP.

BELLE VEUM #33-22	NW SE 22-150-089			F# 13074	SOW: P	CUM-O: 25948	CUM-W: 26906	COMP: 04-21-1991					
R&LU: 405	52 10	20 8	133 14	87 15	51 31	37 7	37 6	21 3	0 0	10 3	12 2	7 2	467
SPACING: WSE	173	183	331	355	248	232	122	43	0	820	198	24	2729
GAS IN MCF:	20	16	28	30	62	14	12	6	0	6	4	4	202
BOLKAN #31-27	NW NE 27-150-089			F# 13140	SOW: P	CUM-O: 63725	CUM-W: 27360	COMP: 04-22-1991					
R&LU: 3960	114 31	298 29	140 31	311 31	520 31	558 30	289 31	361 31	450 30	373 30	161 30	421 31	3996
SPACING: WNE	10	136	115	365	252	234	252	307	586	597	945	283	4082
GAS IN MCF:	217	203	217	203	217	210	217	217	210	210	210	217	2548
BOLKAN #33-27	NW SE 27-150-089			F# 13142	SOW: P	CUM-O: 54664	CUM-W: 32068	COMP: 05-05-1991					
R&LU: 2329	0 0	0 0	247 4	168 29	280 31	300 30	156 31	220 31	132 30	301 30	463 30	174 31	2441
SPACING: WSE	0	0	430	1367	943	878	945	920	586	597	275	948	7889
GAS IN MCF:	0	0	20	145	155	150	155	155	150	150	150	155	1385
CHRISTEN #13-10	NW SW 10-150-089			F# 13217	SOW: P	CUM-O: 47591	CUM-W: 239302	COMP: 08-29-1991					
R&LU: 416	0 0	0 0	0 0	0 0	77 29	58 30	64 31	101 31	53 30	0 31	22 30	59 27	434
SPACING: WSW	0	0	0	0	826	794	3102	3909	4016	2007	840	573	16067
GAS IN MCF:	0	0	0	0	203	210	217	217	210	217	210	189	1673
CHRISTEN #24-10	SE SW 10-150-089			F# 13099	SOW: P	CUM-O: 264273	CUM-W: 48728	COMP: 07-30-1991					
R&LU: 11277	1060 31	963 28	1028 31	1027 30	968 31	909 30	1006 31	895 31	874 30	883 31	926 30	701 27	11240
SPACING: ESW	915	772	947	913	138	132	517	702	823	522	621	478	7480
GAS IN MCF:	62	56	62	60	62	60	62	62	60	62	60	54	722
FRINK #11-22	NW NW 22-150-089			F# 13122	SOW: P	CUM-O: 24156	CUM-W: 36221	COMP: 03-22-1991					
R&LU: 771	67 31	63 29	87 31	451 30	95 31	0 30	56 31	0 31	0 24	0 31	0 30	0 31	819
SPACING: WNW	526	518	596	572	588	573	586	600	513	611	600	614	6897
GAS IN MCF:	248	232	248	240	248	240	248	248	192	248	240	248	2880
FRINK #13-15	NW SW 15-150-089			F# 13132	SOW: TA	CUM-O: 8764	CUM-W: 22196	COMP: 04-06-1991					
FRINK #22-22	SE NW 22-150-089			F# 13075	SOW: F	CUM-O: 58385	CUM-W: 34093	COMP: 02-24-1991					
R&LU: 1064	76 31	98 26	90 31	108 30	90 30	83 30	75 31	73 31	63 30	68 31	64 30	66 31	954
SPACING: ENW	547	469	599	579	597	580	594	591	596	616	600	620	6988
GAS IN MCF:	248	208	248	240	240	240	248	248	240	248	240	248	2896

OPERATOR-LEASE	JAN	FEB	MAR	APR	MAY	JUN	JUL	AUG	SEP	OCT	NOV	DEC	YR.CUM
FRINK #24-15				SE SW 15-150-089	F# 12995	SOW: P	CUM-O: 32760	CUM-W: 18354	COMP: 02-21-1991				
R&LU: 2071	230 31	197 26	186 31	228 30	210 29	380 26	5 26	151 20	168 29	255 28	134 26	84 16	2228
SPACING: ESW	191	182	173	202	202	169	185	148	128	133	103	64	1880
GAS IN MCF:	310	260	310	300	290	260	260	200	290	280	260	160	3180
HENDRICKSON #42-28				SE NE 28-150-089	F# 13097	SOW: DRY	CUM-O: 80	CUM-W: 0	COMP: 10-03-1991				
HOVE #31-22				NW NE 22-150-089	F# 13003	SOW: F	CUM-O: 96736	CUM-W: 20782	COMP: 10-31-1990				
R&LU: 3117	297 31	234 26	290 24	227 26	144 17	349 17	366 31	227 29	326 30	307 31	301 29	251 28	3319
SPACING: WNE	227	203	227	250	148	435	260	140	177	199	179	156	2601
GAS IN MCF:	341	286	264	286	187	187	341	319	330	341	319	308	3509
HOVE #42-22				SE NE 22-150-089	F# 13176	SOW: F	CUM-O: 50291	CUM-W: 19621	COMP: 07-19-1991				
R&LU: 2037	194 31	227 29	212 31	190 30	194 31	175 30	176 30	165 31	166 30	227 29	150 28	144 30	2220
SPACING: ENE	182	175	183	182	184	173	185	180	125	126	115	109	1919
GAS IN MCF:	279	261	279	270	279	270	270	279	270	261	252	270	3240
KLING #22-10				SE NW 10-150-089	F# 13226	SOW: P	CUM-O: 69396	CUM-W: 18713	COMP: 09-21-1991				
R&LU: 1814	182 16	204 19	200 26	217 30	202 22	212 26	119 23	172 22	95 15	253 29	164 26	118 17	2138
SPACING: ENW	240	323	285	321	201	218	172	173	102	186	119	85	2425
GAS IN MCF:	217	133	182	210	154	182	161	154	105	203	182	119	2002
ODERMANN #11-15				NW NW 15-150-089	F# 13143	SOW: TA	CUM-O: 17391	CUM-W: 26590	COMP: 05-09-1991				
ODERMANN #22-15				SE NW 15-150-089	F# 13002	SOW: F	CUM-O: 84231	CUM-W: 51226	COMP: 11-24-1990				
R&LU: 3007	345 30	178 29	448 29	249 28	362 31	179 30	328 31	289 31	145 30	325 31	184 30	34 28	3066
SPACING: ENW	52	54	70	68	67	58	66	54	38	62	60	52	701
GAS IN MCF:	240	232	232	240	248	240	248	248	240	248	240	224	2880
ODERMANN #31-15				NW NE 15-150-089	F# 13235	SOW: P	CUM-O: 108426	CUM-W: 47729	COMP: 10-11-1991				
R&LU: 10157	1307 31	704 29	967 30	897 29	926 31	878 29	855 30	873 31	824 30	917 31	624 30	889 30	10661
SPACING: WNE#	1050	916	943	819	894	859	860	922	843	920	900	886	10812
GAS IN MCF:	248	232	240	232	248	232	240	248	240	248	240	240	2888
ODERMANN #42-15				SE NE 15-150-089	F# 14722	SOW: P	CUM-O: 6784	CUM-W: 11729	COMP: 10-18-1997				
R&LU: 954	123 31	151 26	38 31	165 30	16 31	158 30	60 31	61 31	82 30	47 31	177 30	230 28	1308
SPACING: ENE	468	358	470	452	445	388	439	359	252	416	403	349	4799
GAS IN MCF:	248	208	248	240	248	240	248	248	240	248	240	224	2880
SCHEER #13-27				NW SW 27-150-089	F# 13129	SOW: SI	CUM-O: 19171	CUM-W: 46004	COMP: 04-07-1991				
SCHEER #24-27				SE SW 27-150-089	F# 13141	SOW: SI	CUM-O: 13306	CUM-W: 19741	COMP: 04-20-1991				
TORGERSON #1				NE SW 22-150-089	F# 13000	SOW: P	CUM-O: 48555	CUM-W: 50526	COMP: 01-15-1991				
R&LU: 1765	11 31	35 22	191 24	263 30	223 31	185 29	97 31	235 26	144 30	132 28	111 30	165 31	1792
SPACING: ESW	0	676	858	1001	1124	1104	1138	969	1180	1046	1816	1121	12033
GAS IN MCF:	124	88	96	120	124	116	124	104	120	112	120	124	1372
TORGERSON #11-27				NW NW 27-150-089	F# 13082	SOW: P	CUM-O: 106923	CUM-W: 156897	COMP: 01-22-1991				
R&LU: 58	0 0	0 0	0 0	0 0	74 21	26 26	45 31	22 31	26 29	0 0	0 0	0 4	193
SPACING: WNW	0	0	0	0	4340	6182	6081	3267	1881	0	0	2786	24537
GAS IN MCF:	0	0	0	0	147	182	217	217	203	0	0	28	994
TORGERSON #13-22				NW SW 22-150-089	F# 13116	SOW: P	CUM-O: 137684	CUM-W: 86289	COMP: 03-08-1991				
R&LU: 2734	24 31	55 22	299 24	413 30	350 31	292 29	152 31	359 26	220 30	202 28	171 30	246 31	2783
SPACING: WSW	1243	1042	1337	1576	1763	1742	1794	1481	1807	1598	928	1726	18037
GAS IN MCF:	217	154	168	210	217	203	217	182	210	196	210	217	2401
TORGERSON #22-27				SE NW 27-150-089	F# 13084	SOW: P	CUM-O: 68682	CUM-W: 60829	COMP: 02-26-1991				
R&LU: 430	84 31	87 22	111 30	87 28	58 28	63 26	110 31	113 31	78 29	141 2	81 10	21 4	1034
SPACING: ENW	983	2186	1331	1206	228	325	320	1225	1157	592	1088	1332	11973
GAS IN MCF:	0	66	90	84	84	78	93	93	87	6	30	12	723
TORGERSON #42-21				SE NE 21-150-089	F# 13117	SOW: SI	CUM-O: 46053	CUM-W: 57240	COMP: 03-25-1991				
WAHNER #33-15				NW SE 15-150-089	F# 12959	SOW: F	CUM-O: 112688	CUM-W: 99493	COMP: 08-16-1990				
R&LU: 3805	355 30	336 29	369 31	314 30	302 30	352 30	309 30	386 31	128 27	394 30	405 30	432 31	4082
SPACING: WSE	425	405	443	453	444	428	408	443	219	225	198	201	4292
GAS IN MCF:	330	319	341	330	330	330	330	341	297	330	330	341	3949
NO. OF WELLS IN POOL: 25													
POOL TOTAL:	4521	3850	5036	5402	5142	5194	4305	4724	3974	4835	4150	4042	55175
POOL TOTAL:	7232	8598	9338	10681	13632	15504	18026	16433	15029	11273	9988	12407	148141
MCF TOTAL:	3349	2954	3273	3440	3743	3644	3908	3786	3694	3614	3537	3382	42324

LUCY-MADISON

DAKOTA WEST PUMPING, INC.

BURKE COUNTY (API:013)

OPERATOR-LEASE	JAN	FEB	MAR	APR	MAY	JUN	JUL	AUG	SEP	OCT	NOV	DEC	YR.CUM
WEINMANN #1-5													
R&LU: 2186	224 31	214 29	224 31	184 25	0 0	172 11	265 31	188 31	220 29	221 31	194 30	200 29	2306
SPACING: SW	281	264	292	227	0	229	325	300	291	248	246	278	2981
GAS IN MCF:	10	10	10	10	10	10	10	10	10	10	10	10	120
NE NE 07-160-092 F# 13210 SOW: P CUM-O: 24602 CUM-W: 82269 COMP: 01-20-1992													
R&LU: 1579	0 0	319 29	112 19	210 25	70 12	243 24	171 31	150 25	0 0	130 14	194 19	170 17	1769
SPACING: NE	0	1462	608	1179	317	1185	804	667	0	902	847	667	8638
NO. OF WELLS IN POOL: 2													
POOL TOTAL:	224	533	336	394	70	415	436	338	220	351	388	370	4075
POOL TOTAL:	281	1726	900	1406	317	1414	1129	967	291	1150	1093	945	11619
MCF TOTAL:	10	10	10	10	10	10	10	10	10	10	10	10	120

MACKOBEE COULEE-MADISON RENVILLE COUNTY (API:075)

 CAMERLAND CARDINAL CORP. & REX BAKER

INGMAN SCORE #12-22 NW SW 22-158-085 F# 4349 SOW: PNA CUM-O: 3398 CUM-W: 7042 COMP: 11-09-1967
 HERC OIL (ND) INC.

BRYANS #1-17 NE NE 17-158-085 F# 5688 SOW: P CUM-O: 130644 CUM-W: 128008 COMP: 11-17-1975
 R&LU: 0 355 31 343 29 381 31 366 30 369 30 362 30 290 30 294 31 276 30 290 31 274 30 299 31 3899
 SPACING: NE 371 286 516 493 484 499 466 417 434 596 540 522 5624
 GAS IN MCF: 5 5 5 5 5 5 5 5 5 5 5 5 5 60

BRYANS #14-9 SE SW 09-158-085 F# 14431 SOW: P CUM-O: 6416 CUM-W: 11227 COMP: 11-11-1996
 R&LU: 0 140 31 135 29 151 30 150 30 151 30 148 30 127 30 129 31 121 30 127 31 120 30 131 31 1630
 SPACING: SW* 30 23 110 108 106 110 175 157 163 224 203 196 1605
 GAS IN MCF: 5 5 5 5 5 5 5 5 5 5 5 5 5 60

BRYANS #15-9 SW SE 09-158-085 F# 5872 SOW: P CUM-O: 128983 CUM-W: 30016 COMP: 06-22-1976
 R&LU: 0 252 31 227 27 312 31 300 30 302 30 296 30 335 30 329 30 319 30 335 31 316 30 345 31 3668
 SPACING: SE 30 21 0 0 0 0 0 0 0 0 0 0 51
 GAS IN MCF: 5 5 5 5 5 5 5 5 5 5 5 5 5 60

BRYANS #8-8 SE NE 08-158-085 F# 5902 SOW: P CUM-O: 95785 CUM-W: 141789 COMP: 07-06-1976
 R&LU: 14598 219 31 204 28 211 29 216 30 225 31 213 30 226 30 215 29 216 30 227 31 214 30 173 23 2559
 SPACING: NE 744 553 643 657 667 665 641 537 597 821 743 533 7801
 GAS IN MCF: 5 5 5 5 5 5 5 5 5 5 5 5 5 60

BRYANS #9-8 NE SE 08-158-085 F# 5751 SOW: SI CUM-O: 74156 CUM-W: 150067 COMP: 12-08-1975

BRYANS ET AL #13-9 SW SW 09-158-085 F# 5040 SOW: P CUM-O: 181867 CUM-W: 58053 COMP: 08-09-1971
 R&LU: 0 279 31 270 29 187 31 180 30 187 31 178 30 274 29 288 31 270 30 284 31 268 30 292 31 2957
 SPACING: SW 371 286 299 285 290 289 366 338 352 484 438 423 4221
 GAS IN MCF: 5 5 5 5 5 5 5 5 5 5 5 5 5 60

MACKOBEE COULEE MADISON UNIT
 #####

JOHN SCORE #10-21 NW SE 21-158-085 F# 4406 SOW: P CUM-O: 86463 CUM-W: 115318 COMP: 04-21-1968
 R&LU: 0 107 31 102 29 100 29 85 24 108 31 163 30 104 31 104 31 61 21 101 31 93 30 93 31 1221
 SPACING: U 538 414 465 380 481 480 507 453 381 649 587 567 5902
 GAS IN MCF: 4 4 4 4 4 4 4 4 4 4 4 4 4 48

JOHN SCORE #16-21 SE SE 21-158-085 F# 4305 SOW: P CUM-O: 282860 CUM-W: 922276 COMP: 09-11-1967
 R&LU: 0 219 31 209 29 218 31 217 30 213 30 323 29 213 31 206 30 143 24 206 31 191 30 191 31 2549
 SPACING: U 2173 1673 2004 1919 1883 1874 2047 1770 1756 2620 1478 1527 22724
 GAS IN MCF: 4 4 4 4 4 4 4 4 4 4 4 4 4 48

JOHN SCORE #2-21 NW NE 21-158-085 F# 4744 SOW: P CUM-O: 81101 CUM-W: 154452 COMP: 10-01-1969
 R&LU: 4647 79 31 75 29 79 31 78 30 80 31 120 30 77 31 77 31 56 26 74 31 69 30 69 31 933
 SPACING: U 1035 796 956 914 926 924 974 871 906 1247 1129 1091 11769

JOHN SCORE #8-21 SE NE 21-158-085 F# 4242 SOW: WI CUM-O: 92784 CUM-W: 215259 COMP: 04-03-1967

NO. OF WELLS IN UNIT: 4
 UNIT TOTAL: 405 386 397 380 401 606 394 387 260 381 353 353 4703
 UNIT TOTAL: 3746 2883 3425 3213 3290 3278 3528 3094 3043 4516 3194 3185 40395
 MCF TOTAL: 8 8 8 8 8 8 8 8 8 8 8 8 96

KOCH EXPLORATION CO.

OPERATOR-LEASE	JAN	FEB	MAR	APR	MAY	JUN	JUL	AUG	SEP	OCT	NOV	DEC	YR.CUM
BRYANS ET AL #1													
KOCH INDUSTRIES, INC.													
AXNESS #9-17													
HELSETH #6-10													
INGMAN SCORE #4-27													
MACKOBEE COULEE MADISON UNIT #####													
SCORE SWD #1													
NO. OF WELLS IN UNIT: 1													
UNIT TOTAL:	0	0	0	0	0	0	0	0	0	0	0	0	0
UNIT TOTAL:	0	0	0	0	0	0	0	0	0	0	0	0	0
MCF TOTAL:	0	0	0	0	0	0	0	0	0	0	0	0	0

PIONEER RESOURCES (N.D.) INC.													
BRYANS STATE #1													
WESCO OPERATING INC.													
SCORE #1													
R&LU: 2252	240	31	205	29	185	30							
SPACING: WNW	1641		1526		1316								
SCORE #2													
R&LU: 2538	205	31	178	29	188	31							
SPACING: WSE	183		454		294								
NO. OF WELLS IN POOL: 19													
POOL TOTAL:	2095		1948		2012		1969		2059		2197		2105
POOL TOTAL:	7116		6032		6603		6421		6615		6612		7013
MCF TOTAL:	33		33		33		33		33		33		33

MAD MAX-MADISON BOTTINEAU COUNTY (API:009)													

ARROWHEAD EXPLORATION CO. & CALVERT													
KELLEY ET AL #43-21													
BALLANTYNE OIL													
MAD MAX #1													
NO. OF WELLS IN POOL: 2													
POOL TOTAL:	0		0		0		0		0		0		0
POOL TOTAL:	0		0		0		0		0		0		0
MCF TOTAL:	0		0		0		0		0		0		0

MAGPIE-DUPEROW BILLINGS COUNTY (API:007)													

WESTPORT OIL & GAS CO., INC.													
FEDERAL #13-30													
R&LU: 30481	2873	31	2732	28	1502	24							
SPACING: S2	11509		11627		8922								
GAS IN MCF:	2379		2366		1180								
NO. OF WELLS IN POOL: 1													
POOL TOTAL:	2873		2732		1502		2379		2443		2710		1960
POOL TOTAL:	11509		11627		8922		11530		11283		10608		8311
MCF TOTAL:	2379		2366		1180		2173		1858		2633		1561

MANDAN-MADISON WARD COUNTY (API:101)													

JN EXPLORATION & PRODUCTION LTD PTNRSHIP													

OPERATOR-LEASE	JAN	FEB	MAR	APR	MAY	JUN	JUL	AUG	SEP	OCT	NOV	DEC	YR.CUM
EVERSON #43-20													
				NE SE 20-155-086	F# 10505	SOW: PNA	CUM-O: 25900	CUM-W: 50310	COMP: 02-06-1984				
HAUGEN DEAVER #21-1				SW SW 21-155-086	F# 12966	SOW: PNA	CUM-O: 5337	CUM-W: 28059	COMP: 09-14-1990				
NO. OF WELLS IN POOL: 2													
POOL TOTAL:	0	0	0	0	0	0	0	0	0	0	0	0	0
POOL TOTAL:	0	0	0	0	0	0	0	0	0	0	0	0	0
MCF TOTAL:	0	0	0	0	0	0	0	0	0	0	0	0	0

MANDAREE-BAKKEN DUNN COUNTY (API:025)

SHELL OIL CO.

PACKINEAU BIA #12-17				SW NW 17-149-093	F# 8095	SOW: PNA	CUM-O: 803	CUM-W: 153	COMP: 08-11-1981				
NO. OF WELLS IN POOL: 1													
POOL TOTAL:	0	0	0	0	0	0	0	0	0	0	0	0	0
POOL TOTAL:	0	0	0	0	0	0	0	0	0	0	0	0	0
MCF TOTAL:	0	0	0	0	0	0	0	0	0	0	0	0	0

MANDAREE-MADISON DUNN COUNTY (API:025)

GEOLINEAR CO.

GEOLINEAR CLARK #4-17				C NE 17-149-093	F# 13212	SOW: PNA	CUM-O: 31813	CUM-W: 71054	COMP: 02-11-1992				
GEOLINEAR FOX #3-17				SE SE 17-149-093	F# 13244	SOW: PNA	CUM-O: 11107	CUM-W: 21041	COMP: 04-18-1992				
GEOLINEAR PACKINEAU #1-17				SW NW 17-149-093	F# 12960	SOW: PNA	CUM-O: 18785	CUM-W: 10437	COMP: 12-01-1990				
GEOLINEAR SOWARD #2-17				SE SW 17-149-093	F# 13195	SOW: PNA	CUM-O: 56693	CUM-W: 35278	COMP: 08-07-1991				
GEOLINEAR THORNTON #1-20				C NE 20-149-093	F# 13342	SOW: PNA	CUM-O: 38602	CUM-W: 71581	COMP: 06-25-1992				
NO. OF WELLS IN POOL: 5													
POOL TOTAL:	0	0	0	0	0	0	0	0	0	0	0	0	0
POOL TOTAL:	0	0	0	0	0	0	0	0	0	0	0	0	0
MCF TOTAL:	0	0	0	0	0	0	0	0	0	0	0	0	0

MANITOU-RED RIVER MOUNTRAIL COUNTY (API:061)

BONRAY ENERGY CORP.

THOMPSON #4-1				NE NE 04-155-094	F# 8936	SOW: PNA	CUM-O: 13551	CUM-W: 58105	COMP: 08-22-1983				
NO. OF WELLS IN POOL: 1													
POOL TOTAL:	0	0	0	0	0	0	0	0	0	0	0	0	0
POOL TOTAL:	0	0	0	0	0	0	0	0	0	0	0	0	0
MCF TOTAL:	0	0	0	0	0	0	0	0	0	0	0	0	0

MANNING-MADISON DUNN COUNTY (API:025)

BELCO ENERGY CORP.

DVORAK #1-31H				SW SW 31-143-095	F# 15040	SOW: P	CUM-O: 7461	CUM-W: 2783	COMP: 11-15-2000				
R&LU: 6559	0 0	0 0	0 0	0 0	0 0	0 0	0 0	0 0	0 0	2034 14	5427 21	7461	
SPACING: SEC#	0	0	0	0	0	0	0	0	0	2097	686	2783	
GAS IN MCF:	0	0	0	0	0	0	0	0	0	1331	2936	4267	
CONDOR PETROLEUM, INC.													
HENRY L. DVORAK #1				SE NW 31-143-095	F# 8275	SOW: PNA	CUM-O: 90779	CUM-W: 284114	COMP: 07-22-1981				
R&LU: 212	37 14	60 29	24 31	16 21	27 0	0 0	0 0	0 0	0 0	0 0	0 0	164	
SPACING: SENW	265	1702	2285	1451	0	0	0	0	0	0	0	5703	
GAS IN MCF:	38	60	25	15	0	0	0	0	0	0	0	138	
NO. OF WELLS IN POOL: 2													
POOL TOTAL:	37	60	24	16	27	0	0	0	0	2034	5427	7625	
POOL TOTAL:	265	1702	2285	1451	0	0	0	0	0	2097	686	8486	
MCF TOTAL:	38	60	25	15	0	0	0	0	0	1331	2936	4405	

OPERATOR-LEASE JAN FEB MAR APR MAY JUN JUL AUG SEP OCT NOV DEC YR.CUM

MARLEY-RED RIVER MCKENZIE COUNTY (API:053)

 GULF OIL CORP.

REHBERG #1-8-2D SW NE 08-152-102 F# 8285 SOW: PNA CUM-O: 20821 CUM-W: 20900 COMP: 06-02-1981

NO. OF WELLS IN POOL: 1
 POOL TOTAL: 0 0 0 0 0 0 0 0 0 0 0 0 0
 POOL TOTAL: 0 0 0 0 0 0 0 0 0 0 0 0 0
 MCF TOTAL: 0 0 0 0 0 0 0 0 0 0 0 0 0

MARMARTH-RED RIVER SLOPE COUNTY (API:087)

 CITI OIL, INC.

WANG #1-22 SE NE 22-133-106 F# 7548 SOW: PNA CUM-O: 37619 CUM-W: 181705 COMP: 07-12-1980

NO. OF WELLS IN POOL: 1
 POOL TOTAL: 0 0 0 0 0 0 0 0 0 0 0 0 0
 POOL TOTAL: 0 0 0 0 0 0 0 0 0 0 0 0 0
 MCF TOTAL: 0 0 0 0 0 0 0 0 0 0 0 0 0

MARMON-DAWSON BAY WILLIAMS COUNTY (API:105)

 PETRO-HUNT, L.L.C.

CUNNINGHAM #1 SW SW 23-157-100 F# 7903 SOW: PNA CUM-O: 3485 CUM-W: 2331 COMP: 12-01-1982

NO. OF WELLS IN POOL: 1
 POOL TOTAL: 0 0 0 0 0 0 0 0 0 0 0 0 0
 POOL TOTAL: 0 0 0 0 0 0 0 0 0 0 0 0 0
 MCF TOTAL: 0 0 0 0 0 0 0 0 0 0 0 0 0

MARMON-MADISON WILLIAMS COUNTY (API:105)

 PETRO-HUNT, L.L.C.

CUNNINGHAM #1 SW SW 23-157-100 F# 7903 SOW: P CUM-O: 41473 CUM-W: 62102 COMP: 04-01-1995
 R&LU: 6591 597 31 528 29 569 31 555 30 581 28 600 30 577 31 532 31 503 30 554 31 505 30 530 31 6631
 SPACING: SW 760 683 815 744 845 984 853 795 738 786 753 739 9495
 GAS IN MCF: 144 135 144 139 135 139 144 144 139 144 139 144 1690

NO. OF WELLS IN POOL: 1
 POOL TOTAL: 597 528 569 555 581 600 577 532 503 554 505 530 6631
 POOL TOTAL: 760 683 815 744 845 984 853 795 738 786 753 739 9495
 MCF TOTAL: 144 135 144 139 135 139 144 144 139 144 139 144 1690

MARMON-RED RIVER WILLIAMS COUNTY (API:105)

 PETRO-HUNT, L.L.C.

CUNNINGHAM #1 SW SW 23-157-100 F# 7903 SOW: PNA CUM-O: 95894 CUM-W: 54074 COMP: 03-06-1981

NO. OF WELLS IN POOL: 1
 POOL TOTAL: 0 0 0 0 0 0 0 0 0 0 0 0 0
 POOL TOTAL: 0 0 0 0 0 0 0 0 0 0 0 0 0
 MCF TOTAL: 0 0 0 0 0 0 0 0 0 0 0 0 0

MARQUIS-DUPEROW BILLINGS COUNTY (API:007)

 JN EXPLORATION & PRODUCTION LTD PTNRSH

US #12-30 NW SW 30-140-101 F# 11501 SOW: PNA CUM-O: 3373 CUM-W: 6017 COMP: 04-10-1986

PRIDE ENERGY, AN OKLAHOMA GEN. PRTNSP.

STATE #42-36 SE NE 36-140-102 F# 11464 SOW: SI CUM-O: 136367 CUM-W: 80648 COMP: 02-22-1986

WHITING PETROLEUM CORP.

OPERATOR-LEASE	JAN	FEB	MAR	APR	MAY	JUN	JUL	AUG	SEP	OCT	NOV	DEC	YR.CUM
BN #6-31													
				SE NW 31-140-101	F# 11344	SOW: PNA	CUM-O: 105240	CUM-W: 43613	COMP: 03-02-1985				
NO. OF WELLS IN POOL: 3													
POOL TOTAL:	0	0	0	0	0	0	0	0	0	0	0	0	0
POOL TOTAL:	0	0	0	0	0	0	0	0	0	0	0	0	0
MCF TOTAL:	0	0	0	0	0	0	0	0	0	0	0	0	0

MARQUIS-MADISON BILLINGS COUNTY (API:007)

 BURLINGTON RESOURCES OIL & GAS COMPANY LP

MOI-MARQUIS #31-31				NW NE 31-140-101	F# 12010	SOW: PNA	CUM-O: 8377	CUM-W: 43963	COMP: 02-20-1993				
JN EXPLORATION & PRODUCTION LTD PTNRSH													

US #12-30				NW SW 30-140-101	F# 11501	SOW: PNA	CUM-O: 15339	CUM-W: 59131	COMP: 07-09-1985				
MERIDIAN OIL, INC.													

MPI #23-31				NE SW 31-140-101	F# 11417	SOW: PNA	CUM-O: 29651	CUM-W: 195271	COMP: 12-09-1985				
WHITING PETROLEUM CORP.													

BN #6-31				SE NW 31-140-101	F# 11344	SOW: P	CUM-O: 67451	CUM-W: 95266	COMP: 06-06-1995				
R&LU: 5713	509 29	530 29	535 31	520 30	542 31	513 30	507 31	413 25	447 24	516 31	493 30	455 28	5980
SPACING: NW	1887	1916	2040	1961	2029	1757	1733	1427	1578	1818	1750	1641	21537
GAS IN MCF:	873	882	929	900	932	896	916	740	734	920	887	826	10435
NO. OF WELLS IN POOL: 4													
POOL TOTAL:	509	530	535	520	542	513	507	413	447	516	493	455	5980
POOL TOTAL:	1887	1916	2040	1961	2029	1757	1733	1427	1578	1818	1750	1641	21537
MCF TOTAL:	873	882	929	900	932	896	916	740	734	920	887	826	10435

MARY-MADISON MCKENZIE COUNTY (API:053)

 GULF OIL CORP.

NORTON #1-12-2A				NW NE 12-146-098	F# 9285	SOW: PNA	CUM-O: 35	CUM-W: 67	COMP: 06-17-1983				
-----------------	--	--	--	------------------	---------	----------	-----------	-----------	------------------	--	--	--	--

NO. OF WELLS IN POOL: 1													
POOL TOTAL:	0	0	0	0	0	0	0	0	0	0	0	0	0
POOL TOTAL:	0	0	0	0	0	0	0	0	0	0	0	0	0
MCF TOTAL:	0	0	0	0	0	0	0	0	0	0	0	0	0

MARY-RED RIVER MCKENZIE COUNTY (API:053)

 W. H. HUNT TRUST ESTATE

BROCKMEIER #2				SW NE 01-146-098	F# 9669	SOW: PNA	CUM-O: 558	CUM-W: 3241	COMP: 10-08-1982				
---------------	--	--	--	------------------	---------	----------	------------	-------------	------------------	--	--	--	--

NO. OF WELLS IN POOL: 1													
POOL TOTAL:	0	0	0	0	0	0	0	0	0	0	0	0	0
POOL TOTAL:	0	0	0	0	0	0	0	0	0	0	0	0	0
MCF TOTAL:	0	0	0	0	0	0	0	0	0	0	0	0	0

MARY-STONEWALL MCKENZIE COUNTY (API:053)

 W. H. HUNT TRUST ESTATE

BROCKMEIER #2				SW NE 01-146-098	F# 9669	SOW: PNA	CUM-O: 13	CUM-W: 39	COMP: 10-24-1983				
---------------	--	--	--	------------------	---------	----------	-----------	-----------	------------------	--	--	--	--

NO. OF WELLS IN POOL: 1													
POOL TOTAL:	0	0	0	0	0	0	0	0	0	0	0	0	0
POOL TOTAL:	0	0	0	0	0	0	0	0	0	0	0	0	0
MCF TOTAL:	0	0	0	0	0	0	0	0	0	0	0	0	0

MCGREGOR-BAKKEN WILLIAMS COUNTY (API:105)

 JENEX OPERATING CO.

OPERATOR-LEASE	JAN	FEB	MAR	APR	MAY	JUN	JUL	AUG	SEP	OCT	NOV	DEC	YR.CUM
M. C. GOHRICK #43-17													
R&LU: 3546	365 29	305 29	336 31	316 30	322 31	314 30	287 31	320 31	288 30	399 31	246 30	240 31	3738
SPACING: E2	0	0	0	0	0	0	0	0	0	0	0	0	0
GAS IN MCF:	1282	900	1105	1125	681	773	688	793	678	809	640	79	9553
NO. OF WELLS IN POOL: 1													
POOL TOTAL:	365	305	336	316	322	314	287	320	288	399	246	240	3738
POOL TOTAL:	0	0	0	0	0	0	0	0	0	0	0	0	0
MCF TOTAL:	1282	900	1105	1125	681	773	688	793	678	809	640	79	9553

MCGREGOR-DEVONIAN WILLIAMS COUNTY (API:105)

BERCO RESOURCES, LLC

N.D.C. "A" DEEP UNIT #1													
R&LU: 6857	615 29	607 29	641 31	622 30	608 31	584 30	638 31	598 31	585 30	614 31	589 30	157 10	6858
SPACING: N2	2198	2268	2356	2256	2295	2218	2275	2305	2159	2168	2276	596	25370
GAS IN MCF:	153	160	77	111	142	136	102	16	7	0	1	7	912
NORTH DAKOTA "C" "A" #2													
R&LU: 6765	653 31	611 29	642 30	624 30	518 27	506 24	656 31	584 31	590 30	621 31	591 29	177 8	6773
SPACING: N2	2633	2311	2365	2302	2211	2170	2736	2533	2423	2446	2434	950	27514
GAS IN MCF:	162	160	78	110	122	117	103	16	7	0	1	7	883
NORTH DAKOTA "C" "A" #3													
R&LU: 23885	2225 31	2081 29	2175 30	2085 28	2127 31	2017 30	2120 28	1890 28	2377 30	2140 31	2061 30	627 11	23925
SPACING: S2	701	686	702	678	695	686	762	745	888	860	883	271	8557
GAS IN MCF:	551	546	263	368	492	466	349	50	29	0	1	26	3141
NO. OF WELLS IN POOL: 3													
POOL TOTAL:	3493	3299	3458	3331	3253	3107	3414	3072	3552	3375	3241	961	37556
POOL TOTAL:	5532	5265	5423	5236	5201	5074	5773	5583	5470	5474	5593	1817	61441
MCF TOTAL:	866	866	418	589	756	719	554	82	43	0	3	40	4936

MCGREGOR-MADISON WILLIAMS COUNTY (API:105)

AGATE PETROLEUM, INC.

M. C. GOHRICK #2													
R&LU: 3821	363 31	343 29	361 31	338 30	293 30	338 30	298 29	310 30	262 30	353 31	239 26	393 31	3891
SPACING: SW	738	715	834	766	746	752	801	740	759	766	779	763	9159
GAS IN MCF:	509	480	505	474	410	473	417	435	366	494	335	549	5447
MORRIS GOHRICK #1-A													
R&LU: 4110	346 31	333 29	378 31	346 30	339 31	339 30	344 31	335 31	336 29	367 31	351 30	340 30	4154
SPACING: SW	37	23	21	19	25	15	52	15	9	16	13	38	283
GAS IN MCF:	505	486	552	505	494	496	501	490	490	536	513	496	6064
PEDERSON-CATER UNIT #1													
R&LU: 4872	420 31	405 29	439 31	402 30	409 31	390 30	362 31	441 31	420 30	429 31	412 30	428 31	4957
SPACING: SW	72	69	71	61	67	85	55	72	67	68	60	72	819
GAS IN MCF:	479	461	500	458	467	444	413	502	479	489	469	489	5650
SELMER TORGERSON #1													
R&LU: 3428	304 31	284 28	329 31	304 30	285 29	324 30	245 24	311 31	308 30	287 31	208 17	334 31	3523
SPACING: NE	302	317	337	304	347	314	404	369	318	312	240	329	3893
GAS IN MCF:	481	450	520	481	452	512	387	491	488	453	329	526	5570
THEODORE BLIKRE #1													
R&LU: 3867	355 31	317 29	374 31	312 30	300 30	307 30	341 31	305 31	316 30	325 31	332 30	311 31	3895
SPACING: SE	18	18	14	12	13	27	14	62	10	12	12	32	244
GAS IN MCF:	574	514	606	505	486	497	552	494	513	526	537	504	6308

EAGLE OPERATING, INC.

EILEEN GOHRICK #1													
R&LU: 2693													
SPACING: PNA													
GAS IN MCF:													

EARL SCHWARTZ CO.

H. HOSETH #1													
R&LU: 2886													
SPACING: PNA													
GAS IN MCF:													

KAISER-FRANCIS OIL CO.

OPERATOR-LEASE	JAN	FEB	MAR	APR	MAY	JUN	JUL	AUG	SEP	OCT	NOV	DEC	YR.CUM
NELSON BROTHERS #1						NE SE 08-158-095	F# 2780	SOW: SI	CUM-O: 281578	CUM-W: 16949	COMP: 03-14-1961		
R&LU: 1460	432 31	421 29	457 31	64 6	0 0	0 0	0 0	0 0	0 0	0 0	0 0	0 0	1374
SPACING: SE	62	58	62	10	0	0	0	0	0	0	0	0	192

MCRAE & HENRY, LTD.

N. MCGINNITY #2						NW NW 05-158-095	F# 819	SOW: P	CUM-O: 226974	CUM-W: 34118	COMP: 03-13-1955		
R&LU: 3608	327 31	238 22	318 31	262 29	344 31	194 14	395 31	322 31	310 30	316 30	260 16	327 31	3613
SPACING: NW	67	38	70	58	32	38	78	75	75	62	25	53	671
GAS IN MCF:	355	258	345	283	373	210	429	350	337	343	283	355	3921

PETRO-HUNT CORP.

AL PEDERSON #1						E2 NE 20-158-095	F# 7849	SOW: PNA	CUM-O: 32753	CUM-W: 15284	COMP: 12-02-1980		
----------------	--	--	--	--	--	------------------	---------	----------	--------------	--------------	------------------	--	--

PINTAIL PETROLEUM, INC.

GERALD A. OLSON #4-1						NW NW 04-158-095	F# 5750	SOW: P	CUM-O: 57228	CUM-W: 227461	COMP: 04-22-1976		
R&LU: 859	0 0	0 0	0 0	124 18	85 19	118 17	190 21	198 23	0 0	164 24	0 0	0 0	879
SPACING: NW	0	0	0	625	1020	985	863	903	0	718	0	0	5114

SHAKESPEARE OIL CO.

C. W. CATER #1						NW NW 28-158-095	F# 3899	SOW: P	CUM-O: 261535	CUM-W: 34688	COMP: 01-03-1966		
R&LU: 4634	444 31	407 29	423 31	379 30	378 31	398 30	397 31	397 31	398 30	416 31	381 30	393 31	4811
SPACING: NW	0	12	6	4	8	10	12	15	12	12	9	8	108
GAS IN MCF:	372	348	372	360	372	360	372	372	360	372	360	372	4392

HAAKENSON #1						C SW 28-158-095	F# 4342	SOW: PNA	CUM-O: 41938	CUM-W: 26946	COMP: 12-19-1967		
--------------	--	--	--	--	--	-----------------	---------	----------	--------------	--------------	------------------	--	--

WILLIAM HERBERT HUNT

M. C. GOHRICK #1						SE SE 05-158-095	F# 550	SOW: PNA	CUM-O: 158331	CUM-W: 43599	COMP: 05-09-1954		
------------------	--	--	--	--	--	------------------	--------	----------	---------------	--------------	------------------	--	--

NO. OF WELLS IN POOL: 15

POOL TOTAL:	2991	2748	3079	2531	2433	2408	2572	2619	2350	2657	2183	2526	31097
POOL TOTAL:	1296	1250	1415	1859	2258	2226	2279	2251	1250	1966	1138	1295	20483
MCF TOTAL:	3275	2997	3400	3066	3054	2992	3071	3134	3033	3213	2826	3291	37352

MCGREGOR-WINNIPEGOSIS

WILLIAMS COUNTY (API:105)

BERCO RESOURCES, LLC

NDCA #4						NW NW 21-158-095	F# 14923	SOW: P	CUM-O: 39406	CUM-W: 7344	COMP: 01-18-2000		
R&LU: 39094	2617 11	3822 23	6931 31	4515 30	4752 27	3293 28	3004 31	3297 24	1815 28	2168 29	2063 30	1129 17	39406
SPACING: NW	61	240	632	667	906	1067	973	1001	465	543	548	241	7344
GAS IN MCF:	968	1027	2804	1905	1823	1364	1368	1595	1001	1009	946	660	16470

NDCA #5H						NW NW 16-158-095	F# 15011	SOW: P	CUM-O: 2269	CUM-W: 2945	COMP: 11-04-2000		
R&LU: 1840	0 0	0 0	0 0	0 0	0 0	0 0	0 0	0 0	0 0	0 0	1388 27	881 31	2269
SPACING: N2#	0	0	0	0	0	0	0	0	0	0	1846	1099	2945

NDCA #6H						SE SE 16-158-095	F# 15016	SOW: P	CUM-O: 7733	CUM-W: 7468	COMP: 11-27-2000		
R&LU: 6981	0 0	0 0	0 0	0 0	0 0	0 0	0 0	0 0	0 0	0 0	596 4	7137 18	7733
SPACING: S2#	0	0	0	0	0	0	0	0	0	0	0	7468	7468

NO. OF WELLS IN POOL: 3

POOL TOTAL:	2617	3822	6931	4515	4752	3293	3004	3297	1815	2168	4047	9147	49408
POOL TOTAL:	61	240	632	667	906	1067	973	1001	465	543	2394	8808	17757
MCF TOTAL:	968	1027	2804	1905	1823	1364	1368	1595	1001	1009	946	660	16470

MCKINNEY-MADISON

RENVILLE COUNTY (API:075)

BAY ROCK OPERATING CO.

ANNA MAE #1						SE NE 18-161-086	F# 10698	SOW: PNA	CUM-O: 58008	CUM-W: 495090	COMP: 03-16-1984		
-------------	--	--	--	--	--	------------------	----------	----------	--------------	---------------	------------------	--	--

EARL SCHWARTZ

ALEXANDER #1						NW SE 07-161-086	F# 10620	SOW: SI	CUM-O: 51003	CUM-W: 320697	COMP: 02-11-1984		
R&LU: 187	0 0	0 0	36 10	0 0	3 7	0 0	0 0	0 0	0 0	0 0	0 0	0 0	39
SPACING: NSE*	0	0	700	0	770	0	0	0	0	0	0	0	1470
GAS IN MCF:	0	0	31	0	21	0	0	0	0	0	0	0	52

OPERATOR-LEASE	JAN	FEB	MAR	APR	MAY	JUN	JUL	AUG	SEP	OCT	NOV	DEC	YR.CUM
ALEXANDER #2													
R&LU: 1301	0 0	0 0	56 12	11 7	156 31	164 30	183 31	224 31	214 30	0 0	0 0	0 0	1008
SPACING: SSE*	0	0	480	315	1550	1650	1798	1860	1860	0	0	0	9513
GAS IN MCF:	0	0	36	21	93	90	93	93	90	0	0	0	516
ALEXANDER #3													
R&LU: 0	0 0	0 0	0 0	0 0	0 0	0 0	12 7	17 8	0 0	0 0	0 0	0 0	29
SPACING: NSE*	0	0	0	0	0	0	210	224	0	0	0	0	434
GAS IN MCF:	0	0	0	0	0	0	21	24	0	0	0	0	45
CAROLYN #1													
R&LU: 846	254 23	0 0	0 0	0 0	0 0	0 0	32 6	251 31	174 30	155 31	0 0	0 0	866
SPACING: SSE*	930	0	0	0	0	0	240	1085	930	992	0	0	4177
GAS IN MCF:	48	0	0	0	0	0	12	65	63	65	0	0	253
DAVIDSON #1													
R&LU: 791	0 0	0 0	8 5	12 7	353 31	0 0	0 0	0 0	0 0	0 0	0 0	0 0	373
SPACING: ESW*	0	0	150	210	1085	0	0	0	0	0	0	0	1445
GAS IN MCF:	0	0	10	14	65	0	0	0	0	0	0	0	89
DAVIDSON #2													
R&LU: 967	120 31	131 29	54 14	0 0	206 31	147 30	133 31	122 31	101 30	123 31	0 0	0 0	1137
SPACING: SWSW	460	520	252	0	651	600	682	651	620	682	0	0	5118
GAS IN MCF:	58	55	26	0	58	57	58	58	57	58	0	0	485
LAUMB #1													
R&LU: 570	0 0	0 0	120 31	113 30	123 31	76 30	62 31	63 31	56 30	63 31	0 0	0 0	676
SPACING: NNE*	0	0	1550	1500	1705	1500	1612	1581	1085	1147	0	0	11680
GAS IN MCF:	0	0	127	123	127	123	127	127	123	127	0	0	1004
LAUMB #2													
R&LU: 465	0 0	0 0	98 30	93 29	100 30	62 29	50 30	52 30	45 29	52 30	0 0	0 0	552
SPACING: NNE*	0	0	1395	1200	1178	1200	1457	1488	1550	1457	0	0	10925
GAS IN MCF:	0	0	93	89	93	89	93	93	89	0	0	0	639
LAVONNE #16-12													
R&LU: 993	155 31	116 29	163 31	169 30	243 31	172 30	160 31	158 31	155 30	125 25	0 0	0 0	1616
SPACING: SSE*	620	660	620	600	558	510	589	527	465	400	0	0	5549
GAS IN MCF:	62	58	62	60	62	60	62	62	60	50	0	0	598
MAU MCKINNEY #1-741-6													
R&LU: 880	0 0	43 12	138 31	20 6	100 23	98 30	130 31	90 31	103 30	88 31	43 11	0 0	853
SPACING: NESW	0	1200	3100	600	1610	2220	2015	1922	1860	1922	660	0	17109
TENNECO #1-17													
R&LU: 915	73 29	70 27	208 29	136 28	161 29	131 28	99 29	119 30	104 28	173 31	0 0	0 0	1274
SPACING: WNW*	1540	2320	2480	2400	2480	2340	2325	2263	2325	2170	0	0	22643
GAS IN MCF:	14	13	14	14	14	14	14	15	14	15	0	0	141
TENNECO #2-17													
R&LU: 866	69 29	66 27	197 29	128 28	153 29	124 28	94 29	87 25	82 28	0 0	0 0	0 0	1000
SPACING: SENW	2470	2900	3100	3000	3255	3150	3193	2525	3100	0	0	0	26693
GAS IN MCF:	7	6	7	7	7	7	7	6	7	0	0	0	61
TENNECO #3-17													
R&LU: 775	67 29	64 27	173 28	113 28	135 29	110 28	83 29	93 26	88 28	141 30	0 0	0 0	1067
SPACING: WNW*	2170	2900	2800	5000	2945	2940	3100	2678	3100	3193	0	0	30826
GAS IN MCF:	7	6	7	7	7	7	7	6	7	7	0	0	68
KENNEDY & MITCHELL, INC.													

MAU-MCKINNEY #1-741-1													
R&LU: 880													
SPACING: NESW													
GAS IN MCF:													
NO. OF WELLS IN POOL: 17													
POOL TOTAL:	738	490	1251	795	1733	1084	1038	1276	1122	920	43	0	10490
POOL TOTAL:	8190	10500	16627	14825	17787	16110	17221	16804	16895	11963	660	0	147582
MCF TOTAL:	196	138	413	335	547	447	494	549	510	322	0	0	3951

MEDICINE POLE HILLS-RED RIVER BOWMAN COUNTY (API:011)

CONTINENTAL RESOURCES, INC.

WEIGUM #33-1													
R&LU: 4442	409 31	375 29	399 31	354 30	408 31	368 30	323 17	440 31	380 30	384 31	368 29	372 31	4580
SPACING: S2	370	350	367	354	368	362	341	423	381	376	368	370	4430
GAS IN MCF:	859	788	838	743	857	773	678	924	798	806	773	781	9618

OPERATOR-LEASE -----	JAN ---	FEB ---	MAR ---	APR ---	MAY ---	JUN ---	JUL ---	AUG ---	SEP ---	OCT ---	NOV ---	DEC ---	YR.CUM -----
MEDICINE POLE HILLS RED RIVER UNIT #####													
MPHU #11-13						NW NW 13-130-104	F# 4954	SOW: P	CUM-O: 682321	CUM-W: 1049005	COMP: 10-25-1970		
R&LU: 6119	2083 29	2117 29	1859 28	1791 26	1992 26	1697 30	1944 29	1500 31	1224 22	1621 31	1665 30	1644 31	21137
SPACING: U	4687	4603	3080	2568	2782	3002	2612	1953	1539	1631	1575	1731	31763
GAS IN MCF:	10904	9802	7756	7202	7462	11310	10933	9852	5786	8711	7800	9889	107407
MPHU #12-11						SW NW 11-130-104	F# 5829	SOW: P	CUM-O: 385396	CUM-W: 622705	COMP: 04-01-1976		
R&LU: 2806	876 29	649 27	765 31	716 30	703 30	723 30	684 31	708 31	723 30	669 31	721 30	701 31	8638
SPACING: U	952	1561	1836	1314	1385	1269	1239	868	769	835	863	965	13856
GAS IN MCF:	2001	2349	2697	2610	2610	2610	2697	2697	2610	5456	5280	5456	39073
MPHU #14-16H						SW SW 16-130-104	F# 14971	SOW: P	CUM-O: 20385	CUM-W: 10359	COMP: 09-07-2000		
R&LU: 19709	0 0	0 0	0 0	0 0	0 0	0 0	0 0	0 0	7 3685 25	6473 31	5109 29	5118 31	20385
SPACING: U	0	0	0	0	0	0	0	1245	2176	2069	2648	2221	10359
GAS IN MCF:	0	0	0	0	0	0	0	0	1025	1085	1914	2046	6070
MPHU #14-2						SW SW 02-130-104	F# 5278	SOW: P	CUM-O: 397110	CUM-W: 476646	COMP: 04-21-1975		
R&LU: 2050	451 29	474 27	559 31	523 30	531 31	529 30	484 30	517 31	528 30	489 31	527 30	512 31	6124
SPACING: U	744	694	816	584	636	564	533	386	342	371	383	429	6482
GAS IN MCF:	725	2214	2542	2460	2542	2460	2460	2542	2460	5177	5010	5177	35769
MPHU #21-15						NE NW 15-130-104	F# 13602	SOW: P	CUM-O: 212817	CUM-W: 73542	COMP: 12-26-1993		
R&LU: 7891	2478 31	2512 29	2326 31	2002 30	2236 31	2062 30	2282 31	2081 31	2077 30	2158 31	2056 28	1617 31	25887
SPACING: U	891	692	758	584	613	524	531	400	354	371	383	383	6484
GAS IN MCF:	1147	1044	1302	1380	1550	1590	1798	1426	1350	1550	1400	1147	16684
MPHU #21-24						NE NW 24-130-104	F# 13221	SOW: P	CUM-O: 206065	CUM-W: 179521	COMP: 11-23-1991		
R&LU: 6137	1589 31	951 29	1282 31	1157 30	1173 31	1725 30	1684 31	1264 30	1809 30	1120 30	1497 30	1752 31	17003
SPACING: U	2513	1996	1299	1148	1318	1249	551	654	659	552	411	689	13039
GAS IN MCF:	28055	19749	21111	20430	18724	19440	20925	18630	20250	18360	18390	18786	242850
MPHU #22-24						S2 NW 24-130-104	F# 4832	SOW: PNA	CUM-O: 1315143	CUM-W: 115189	COMP: 03-18-1970		
MPHU #23-15						NE SW 15-130-104	F# 4538	SOW: P	CUM-O: 484155	CUM-W: 234432	COMP: 03-20-1969		
R&LU: 3035	567 26	1011 29	766 31	843 30	781 29	770 30	696 28	773 31	782 30	662 31	852 29	754 31	9257
SPACING: U	1041	1251	1153	876	956	826	497	551	525	530	530	643	9379
GAS IN MCF:	1482	1305	1550	1380	1363	1350	1316	1333	1350	1550	1450	806	16235
MPHU #24-13						SE SW 13-130-104	F# 11723	SOW: P	CUM-O: 230083	CUM-W: 257501	COMP: 10-20-1985		
R&LU: 133865	482 31	858 29	735 31	744 30	698 31	501 30	658 31	626 31	528 30	671 31	500 30	512 31	7513
SPACING: U	954	772	1137	855	818	766	787	758	464	423	342	260	8336
GAS IN MCF:	15407	12673	14849	14370	13950	15990	15996	14136	13680	12060	12330	10540	165981
MPHU #24-15H						SE SW 15-130-104	F# 14919	SOW: P	CUM-O: 7559	CUM-W: 54814	COMP: 03-25-2000		
R&LU: 2984	0 0	0 0	334 9	1054 30	952 30	770 28	572 25	862 31	752 30	820 29	1078 29	365 21	7559
SPACING: U	0	0	3639	8972	7915	6958	5471	4783	4637	4693	4634	3112	54814
GAS IN MCF:	0	0	450	1440	1440	1260	1125	1116	1590	1853	1885	1365	13524
MPHU #31-10						NW NE 10-130-104	F# 11891	SOW: P	CUM-O: 133691	CUM-W: 309194	COMP: 01-20-1986		
R&LU: 2630	663 29	624 27	735 31	597 26	698 31	696 30	615 29	681 31	626 27	644 31	694 30	673 31	7946
SPACING: U	2262	2254	2653	1645	2067	1833	1674	1254	999	1207	1246	1394	20488
GAS IN MCF:	3451	3888	4464	3744	4464	4320	4176	4464	3888	9052	8760	9052	63723
MPHU #31-24						NW NE 24-130-104	F# 4932	SOW: P	CUM-O: 1307461	CUM-W: 1086343	COMP: 09-09-1970		
R&LU: 5621	1590 28	1959 29	2163 31	1786 24	2516 31	2031 30	2141 29	2205 31	1802 27	1698 31	888 20	1095 21	21874
SPACING: U	5314	5213	5276	3389	4248	3768	3992	2950	2317	2095	2155	1587	42304
GAS IN MCF:	15932	9367	18352	13368	15004	17340	16356	16492	14364	13764	7420	8610	166369
MPHU #33-13						C SE 13-130-104	F# 5061	SOW: GI	CUM-O: 149037	CUM-W: 303832	COMP: 08-17-1971		
MPHU #33-24						NW SE 24-130-104	F# 11663	SOW: GI	CUM-O: 2705	CUM-W: 17910	COMP: 09-27-1985		
MPHU #41-14						C NE 14-130-104	F# 5045	SOW: P	CUM-O: 656421	CUM-W: 1120495	COMP: 07-01-1971		
R&LU: 2721	1092 31	1018 29	1323 31	1129 30	1090 31	1196 30	1184 31	1062 31	1001 30	896 30	72 13	647 31	11710
SPACING: U	811	1703	1283	1043	954	846	1101	648	622	654	30	1531	11226
GAS IN MCF:	18259	16385	19003	18540	20863	20880	21576	18104	17520	16500	3198	9672	200500
MPHU #41-16						NE NE 16-130-104	F# 4821	SOW: TA	CUM-O: 279274	CUM-W: 404094	COMP: 02-15-1970		
MPHU #41-16A						NE NE 16-130-104	F# 13603	SOW: TA	CUM-O: 3423	CUM-W: 68351	COMP: 11-22-1993		
MPHU #42-14						SE NE 14-130-104	F# 13222	SOW: P	CUM-O: 252681	CUM-W: 195287	COMP: 11-23-1991		
R&LU: 4909	1674 31	1554 29	1559 31	1488 30	1481 31	1391 30	1131 31	1443 31	1417 30	1294 30	1304 30	889 31	16625
SPACING: U	1750	1783	904	1314	1340	1229	1298	813	634	629	644	827	13165
GAS IN MCF:	22165	18415	21545	20670	17298	17190	18011	18724	18120	14970	16980	16864	220952
MPHU #42-23						SE NE 23-130-104	F# 5458	SOW: GI	CUM-O: 109994	CUM-W: 40802	COMP: 10-05-1974		

OPERATOR-LEASE -----	JAN ---	FEB ---	MAR ---	APR ---	MAY ---	JUN ---	JUL ---	AUG ---	SEP ---	OCT ---	NOV ---	DEC ---	YR.CUM -----
ANNE #1-29 R&LU: 18586 SPACING: U GAS IN MCF:	1650 31 3143 1902	1429 27 2897 1588	1667 31 3061 1853	1576 29 2774 1702	1548 28 2959 1731	1542 30 3200 1850	1856 27 3543 1966	1472 31 2937 1394	1457 30 2818 1555	1478 31 2784 1519	1358 29 2528 1327	1529 30 2409 1688	18562 35053 20075
BEULAH #1-5 R&LU: 30544 SPACING: U GAS IN MCF:	2577 31 3463 1192	2570 29 3885 1138	2466 31 2944 1014	2554 28 2554 1163	2601 31 4416 1327	2587 29 4769 1244	2668 31 3624 1426	2195 31 3101 1161	2410 28 5424 1301	2867 31 6160 1912	2557 30 3611 1652	2508 31 4864 2029	30560 48815 16559
BOYCE #1-20 R&LU: 14928 SPACING: U GAS IN MCF:	1345 31 2836 1684	1264 29 2565 1429	1293 30 2603 1471	1270 29 2582 1455	1273 30 2575 1574	1162 29 2544 1423	1151 31 2666 827	1349 31 2825 1575	1186 28 2034 1478	1384 31 4101 1565	1276 29 2595 1375	932 24 2148 948	14885 32074 16804
CLAYTON #1-7 R&LU: 4387 SPACING: U GAS IN MCF:	355 31 3432 311	382 29 2691 205	533 31 3338 314	348 30 3367 323	450 31 3244 303	348 28 3013 192	413 31 3054 220	305 31 3513 245	269 30 3478 214	262 31 3471 187	303 30 2395 179	415 31 3082 225	4383 38078 2918
FRONTIER #1-27 R&LU: 5365 SPACING: U GAS IN MCF:	661 31 4984 806	374 27 4423 586	513 31 5945 719	713 28 5888 671	465 31 5767 658	486 30 5011 677	336 26 3889 0	412 26 5740 675	422 30 4454 447	395 31 4568 507	225 30 3682 494	351 31 3675 654	5353 58026 6894
HALGREN #1-35 R&LU: 14592 SPACING: U GAS IN MCF:	1470 31 2505 566	1084 29 1986 572	1163 31 1994 510	1174 30 2154 457	1280 31 2300 709	1313 30 2599 677	603 20 1769 235	1284 31 2437 431	1171 30 2214 521	1278 31 2567 613	1459 30 2573 783	1316 31 2710 940	14595 27808 7014
HORSE CREEK RANCH #1-25 R&LU: 7698 SPACING: U GAS IN MCF:	564 30 1379 154	448 29 931 135	752 31 1985 289	608 30 2338 332	639 31 2408 261	741 30 1594 230	522 31 2236 183	684 31 2087 90	699 30 1733 133	893 30 2726 366	754 30 2201 208	495 31 1977 78	7799 23595 2459
MARSHA #1-34 R&LU: 14892 SPACING: U GAS IN MCF:	1414 31 5117 1215	1236 29 3944 1188	1428 28 5070 1207	1409 30 4738 1069	1343 29 4804 1282	1455 30 5321 1358	1065 31 4838 285	1022 31 4021 958	1144 30 4664 996	1156 31 3964 915	1045 30 3111 816	1161 29 4009 1054	14878 53601 12343
MONTE #1-19F R&LU: 8853 SPACING: U GAS IN MCF:	918 31 1959 1053	781 28 1606 959	755 29 1677 1013	836 30 2058 1027	758 31 1471 824	670 25 1259 625	713 31 1495 813	775 31 1510 912	743 30 1790 898	678 31 1418 970	546 23 1222 830	660 30 2269 650	8833 19734 10574
N LAZY S #1-33 R&LU: 18737 SPACING: U GAS IN MCF:	2015 31 4437 2697	1773 29 4054 2763	1931 31 3944 2643	1393 29 3990 1909	1651 31 4356 2324	1493 30 3222 1992	1197 29 1826 1305	1102 29 1537 722	1358 26 3203 1257	1794 29 4517 1601	1547 29 3727 1587	1464 30 3708 1830	18718 42521 22630
NEBO #1-21 R&LU: 6837 SPACING: U GAS IN MCF:	769 31 2380 818	591 26 1772 445	720 31 2183 711	681 30 2063 679	605 15 1962 570	620 29 2067 527	446 30 1527 698	449 30 1205 365	459 30 1345 315	482 29 1369 362	475 30 1404 320	503 31 1821 261	6800 21098 6071
RAUSCH-SUSAG #1-17 R&LU: 1753 SPACING: U	172 31 401	166 29 430	165 31 471	164 30 407	169 31 620	149 30 600	168 31 620	166 31 408	168 30 420	163 31 368	157 28 293	98 20 204	1905 5242
ROCKY #1-18F R&LU: 5972 SPACING: U GAS IN MCF:	545 25 3107 343	711 29 3342 505	733 31 3658 570	635 29 3007 469	667 31 3305 596	625 30 2830 504	528 31 2629 535	533 31 2940 857	601 30 2627 773	339 18 1813 504	0 0 0 0	0 0 0 0	5917 29258 5656
ROYCE #1-26 R&LU: 3340 SPACING: U GAS IN MCF:	241 31 2767 289	268 29 1863 314	275 31 2382 316	496 17 1472 221	345 15 1614 168	203 30 1677 152	300 31 1432 258	223 31 977 115	239 29 1001 96	193 31 1125 76	248 30 1267 136	312 31 1521 132	3343 19098 2273
SCHAEFER #1-24F R&LU: 4991 SPACING: U GAS IN MCF:	364 30 2949 349	419 29 2986 252	448 31 3219 361	441 30 3587 402	440 30 3392 356	468 30 2878 322	381 31 3029 71	360 31 3216 110	291 30 2946 173	377 30 2691 262	475 30 2922 118	555 31 24791 92	5019 58606 2868
SKULL CREEK #1-13 R&LU: 8562 SPACING: U GAS IN MCF:	686 31 2154 139	686 29 2798 154	607 29 2733 133	535 30 2550 149	642 31 2194 125	833 28 2479 330	902 31 3026 537	851 31 3669 408	787 30 3363 554	757 31 3183 480	619 28 3546 463	653 30 3050 447	8558 34745 3919
SUSAG #1-28F R&LU: 10380 SPACING: U GAS IN MCF:	1261 31 4896 2728	1207 29 5457 3093	1119 31 5226 2838	833 30 3683 1717	1259 31 6317 2802	1151 30 6092 3020	1167 31 5483 2573	1091 31 7659 2142	887 29 4645 2228	352 18 1171 800	0 0 0 0	0 0 0 0	10327 50629 23941

OPERATOR-LEASE	JAN	FEB	MAR	APR	MAY	JUN	JUL	AUG	SEP	OCT	NOV	DEC	YR.CUM
SUSAG-WALLMAN #1-17													
R&LU: 6688	678 31	586 28	632 31	536 28	392 26	721 30	675 31	631 31	600 30	564 31	84 9	281 29	6380
SPACING: U	5621	4674	4836	4126	4923	5560	4514	4654	4455	4948	1872	4815	54998
GAS IN MCF:	0	146	160	151	127	291	243	282	290	268	20	102	2080
VOIGHT #1													
R&LU: 5403	478 31	445 29	471 31	431 27	499 31	459 30	472 31	463 31	450 30	473 31	452 28	467 31	5560
SPACING: U	1052	991	1049	902	1056	970	977	1004	983	1028	994	1110	12116
GAS IN MCF:	65	61	65	0	0	0	0	0	0	0	0	0	191
WALLMAN #1													
R&LU: 1560	152 31	133 29	146 31	137 30	141 31	129 30	132 31	116 27	115 17	138 31	118 30	129 31	1586
SPACING: U	186	175	167	159	165	154	173	133	128	144	167	148	1899
WALLMAN #1-31													
R&LU: 5277	329 14	286 13	298 18	732 30	535 31	480 30	350 31	452 31	466 30	430 31	552 30	371 30	5281
SPACING: U	1487	1323	1936	2682	2282	2669	3013	1696	2537	2569	2246	1154	25594
GAS IN MCF:	85	117	119	236	245	228	216	172	256	272	262	77	2285
WALLMAN #1-9													
R&LU: 3967	370 31	344 29	368 30	354 30	367 31	355 30	346 31	349 31	351 30	279 25	274 18	377 31	4134
SPACING: U	558	522	566	548	596	558	570	564	558	469	388	576	6473
WALLMAN-RAUSCH #1-8													
R&LU: 12199	1043 24	1099 29	1131 31	1011 25	1124 31	1045 30	1095 31	1063 31	1033 30	926 31	947 28	1005 31	12522
SPACING: U	1798	1682	1798	1740	1798	1740	1798	0	0	0	0	0	12354
YOUNG #16-31H													
R&LU: 4334	435 31	416 29	384 26	558 30	680 31	597 30	571 31	437 31	0 0	0 0	0 0	0 0	4078
SPACING: U	1495	1370	1410	1886	2154	1895	1835	1548	0	0	0	0	13593
GAS IN MCF:	435	165	152	0	0	0	0	0	0	0	0	0	752
NO. OF WELLS IN UNIT: 25													
UNIT TOTAL:	21985	19991	21208	20649	21090	20761	19090	18975	18249	18664	16380	16490	233532
UNIT TOTAL:	66798	61729	67075	64025	69137	67460	62744	61765	59114	59510	44421	71432	755210
MCF TOTAL:	18089	16609	17284	14922	16932	16576	13013	13343	14193	13929	11320	11966	178176

HEADINGTON OIL CO.

MEDICINE POLE HILLS WEST RED RIVER UNIT
 #####

WALLMAN #2-8													
SE SE 08-130-104	F# 11440	SOW: PNA	CUM-O: 2807	CUM-W: 25551	COMP: 08-17-1985								
NO. OF WELLS IN UNIT: 1													
UNIT TOTAL:	0	0	0	0	0	0	0	0	0	0	0	0	0
UNIT TOTAL:	0	0	0	0	0	0	0	0	0	0	0	0	0
MCF TOTAL:	0	0	0	0	0	0	0	0	0	0	0	0	0

NO. OF WELLS IN POOL: 26													
POOL TOTAL:	21985	19991	21208	20649	21090	20761	19090	18975	18249	18664	16380	16490	233532
POOL TOTAL:	66798	61729	67075	64025	69137	67460	62744	61765	59114	59510	44421	71432	755210
MCF TOTAL:	18089	16609	17284	14922	16932	16576	13013	13343	14193	13929	11320	11966	178176

MEDORA-HEATH BILLINGS COUNTY (API:007)

 AMERADA HESS CORP.

MEDORA HEATH UNIT
 #####

MEDORA HEATH-MADISON UNIT #04X HR													
R&LU: 531	0 0	108 29	110 31	111 30	106 31	96 11	0 0	0 0	0 0	0 0	0 0	0 0	531
SPACING: U	0	1289	1414	1346	1442	521	0	0	0	0	0	0	6012
GAS IN MCF:	0	25	26	24	24	18	0	0	0	0	0	0	117
MEDORA HEATH-MADISON UNIT #05													
SW NW 12-139-102	F# 3709	SOW: TA	CUM-O: 925999	CUM-W: 2023368	COMP: 12-09-1964								
MEDORA HEATH-MADISON UNIT #06													
R&LU: 1498	96 20	139 29	147 31	164 30	145 31	130 30	129 31	129 31	120 30	130 31	86 30	83 31	1498
SPACING: U	974	1132	1214	1153	1194	1179	1207	1197	1179	1236	807	835	13307
GAS IN MCF:	16	24	21	21	32	18	17	20	21	26	17	16	249
MEDORA HEATH-MADISON UNIT #07													
SE SE 11-139-102	F# 3573	SOW: PNA	CUM-O: 1481454	CUM-W: 574756	COMP: 08-17-1964								

OPERATOR-LEASE	JAN	FEB	MAR	APR	MAY	JUN	JUL	AUG	SEP	OCT	NOV	DEC	YR.CUM
MEDORA HEATH-MADISON UNIT #10D				SE NW 14-139-102	F# 3644	SOW: PNA	CUM-O: 371878	CUM-W: 302772	COMP: 09-05-1964				
MEDORA HEATH-MADISON UNIT #11				SE NW 13-139-102	F# 3750	SOW: P	CUM-O: 310228	CUM-W: 150982	COMP: 01-14-1965				
R&LU: 9547	990 31	916 29	889 31	183 8	723 31	681 30	861 31	943 31	952 30	862 29	629 21	920 29	9549
SPACING: U	39	29	31	7	31	31	31	31	30	30	21	29	340
GAS IN MCF:	157	147	157	41	157	152	157	157	152	147	103	157	1684
MEDORA HEATH-MADISON UNIT #14				SE SE 15-139-102	F# 3939	SOW: TAO	CUM-O: 1474999	CUM-W: 4478881	COMP: 12-31-1965				
MEDORA HEATH-MADISON UNIT #15				NE NW 22-139-102	F# 4012	SOW: TA	CUM-O: 169068	CUM-W: 56444	COMP: 02-04-1966				
MEDORA HEATH-MADISON UNIT #16				NE SE 22-139-102	F# 3921	SOW: TA	CUM-O: 228961	CUM-W: 153291	COMP: 11-05-1965				
MEDORA HEATH-MADISON UNIT #17 HR				NW SE 23-139-102	F# 3867	SOW: TAO	CUM-O: 1440113	CUM-W: 1906366	COMP: 06-22-1965				
MEDORA HEATH-MADISON UNIT #18HR				SW NW 24-139-102	F# 3966	SOW: TA	CUM-O: 407704	CUM-W: 159490	COMP: 01-13-1966				
MEDORA HEATH-MADISON UNIT #20				NW NW 25-139-102	F# 4027	SOW: PNA	CUM-O: 60373	CUM-W: 41712	COMP: 04-14-1966				
MEDORA HEATH-MADISON UNIT #23				NE NW 23-139-102	F# 3829	SOW: PNA	CUM-O: 11092	CUM-W: 13783	COMP: 05-10-1965				
MEDORA HEATH-MADISON UNIT #26D				NE NE 23-139-102	F# 6352	SOW: PNA	CUM-O: 1757	CUM-W: 17283	COMP: 01-29-1987				
MEDORA HEATH-MADISON UNIT #27				SE SW 11-139-102	F# 13609	SOW: P	CUM-O: 422819	CUM-W: 968923	COMP: 02-03-1994				
R&LU: 30635	2923 31	2615 29	2723 31	2581 30	2451 31	2363 30	2321 31	2390 31	2102 28	2922 31	2741 30	2507 31	30639
SPACING: U	20101	14730	15274	14147	14176	13389	13770	14280	12603	18782	19175	19810	190237
GAS IN MCF:	177	166	160	150	122	109	112	110	111	200	198	182	1797
MEDORA HEATH-MADISON UNIT #29				SW NE 12-139-102	F# 13795	SOW: P	CUM-O: 114551	CUM-W: 25879	COMP: 08-02-1995				
R&LU: 11640	779 28	779 22	1318 31	1130 30	1047 31	945 30	890 31	962 30	961 30	968 31	911 30	957 31	11647
SPACING: U	442	316	537	506	502	457	455	433	392	414	418	471	5343
GAS IN MCF:	32	24	30	25	26	27	82	83	72	81	60	39	581
MEDORA HEATH-MADISON UNIT #30				SE NE 14-139-102	F# 14633	SOW: P	CUM-O: 161673	CUM-W: 5982	COMP: 11-08-1997				
R&LU: 31992	3678 31	3415 29	3485 31	3119 30	2310 27	2321 30	2363 31	2417 31	2372 30	2351 31	2190 30	1963 31	31984
SPACING: U	226	206	244	255	264	297	306	328	302	380	396	437	3641
GAS IN MCF:	97	96	111	99	56	61	49	67	70	85	152	113	1056
MHMU #31-H				NW NE 14-139-102	F# 14865	SOW: P	CUM-O: 745	CUM-W: 5956	COMP: 12-03-2000				
R&LU: 737	0 0	0 0	0 0	0 0	0 0	0 0	0 0	0 0	0 0	0 0	0 0	745 31	745
SPACING: U	0	0	0	0	0	0	0	0	0	0	0	5956	5956
GAS IN MCF:	0	0	0	0	0	0	0	0	0	0	0	44	44
NO. OF WELLS IN UNIT: 18													
UNIT TOTAL:	8466	7972	8672	7288	6782	6536	6564	6841	6507	7233	6557	7175	86593
UNIT TOTAL:	21782	17702	18714	17414	17609	15874	15769	16269	14506	20842	20817	27538	224836
MCF TOTAL:	479	482	505	360	417	385	417	437	426	539	530	551	5528

NO. OF WELLS IN POOL: 18													
POOL TOTAL:	8466	7972	8672	7288	6782	6536	6564	6841	6507	7233	6557	7175	86593
POOL TOTAL:	21782	17702	18714	17414	17609	15874	15769	16269	14506	20842	20817	27538	224836
MCF TOTAL:	479	482	505	360	417	385	417	437	426	539	530	551	5528

MEDORA-MADISON

BILLINGS COUNTY (API:007)

AMERADA HESS CORP.

FEDERAL #19-21				NE NW 19-139-101	F# 13571	SOW: P	CUM-O: 98975	CUM-W: 45728	COMP: 12-30-1993				
R&LU: 9360	821 31	779 29	846 31	804 30	825 31	798 30	796 31	778 31	766 30	746 31	744 30	791 31	9494
SPACING: N2	650	542	638	568	619	563	635	607	608	576	596	608	7210
GAS IN MCF:	103	97	105	105	107	104	103	103	99	103	99	103	1231

FEDERAL #19-43H				NE SE 19-139-101	F# 13711	SOW: P	CUM-O: 322180	CUM-W: 191753	COMP: 01-09-1995				
R&LU: 48873	4186 31	3865 29	4320 31	4097 30	4180 31	3999 30	4152 31	4094 31	3950 30	4104 31	3979 30	4108 31	49034
SPACING: S2#	3498	2910	3527	3221	3494	3133	3591	3373	3339	3245	3508	3617	40456
GAS IN MCF:	590	622	588	656	627	600	623	573	553	493	477	493	6895

MEDORA MADISON UNIT
#####

MEDORA HEATH-MADISON UNIT #01				SE SE 02-139-102	F# 3761	SOW: PNA	CUM-O: 27792	CUM-W: 683316	COMP: 01-18-1965				
-------------------------------	--	--	--	------------------	---------	----------	--------------	---------------	------------------	--	--	--	--

MEDORA HEATH-MADISON UNIT #02				SE SE 03-139-102	F# 3928	SOW: P	CUM-O: 511344	CUM-W: 8683663	COMP: 12-28-1965				
R&LU: 5001	17 2	570 29	611 31	495 27	475 31	524 30	567 31	477 31	478 29	316 19	186 9	287 15	5003
SPACING: U	763	1922	21361	16479	20962	20309	20405	20736	19260	11225	6727	10754	188903
GAS IN MCF:	2	64	63	56	66	61	61	61	61	42	28	44	609

OPERATOR-LEASE	JAN	FEB	MAR	APR	MAY	JUN	JUL	AUG	SEP	OCT	NOV	DEC	YR.CUM
-----	---	---	---	---	---	---	---	---	---	---	---	---	-----
MEDORA HEATH-MADISON UNIT #03													
R&LU: 11381	1055 31	959 29	1027 31	1041 30	848 26	945 30	939 31	923 31	951 30	960 31	863 30	871 31	11382
SPACING: U	13158	9918	10822	10302	8918	9779	9634	9762	9652	10091	9511	9935	121482
GAS IN MCF:	97	87	98	95	75	72	72	79	78	102	97	95	1047
MEDORA HEATH-MADISON UNIT #04													
R&LU: 7528	694 30	533 29	548 31	548 30	528 31	394 19	487 27	0 0	38 2	1225 21	1306 18	1235 18	7536
SPACING: U	8157	6385	7004	6666	7141	4216	5654	0	641	12087	10529	11043	79523
GAS IN MCF:	134	123	129	121	119	79	104	0	11	278	290	266	1654
MEDORA HEATH-MADISON UNIT #05													
R&LU: 7718	610 31	571 29	631 31	620 30	613 31	622 30	626 31	642 31	660 30	743 31	703 30	680 31	7721
SPACING: U	5132	3879	4259	4085	4323	4308	4153	4142	4213	4377	3933	3894	50698
GAS IN MCF:	109	110	119	114	103	102	99	116	125	135	120	120	1372
MEDORA HEATH-MADISON UNIT #06													
R&LU: 2030	119 20	171 29	182 31	202 30	180 31	160 30	158 31	160 31	150 30	158 31	201 30	190 31	2031
SPACING: U	1200	1395	1496	1421	1471	1452	1487	1475	1452	1523	1866	1930	18168
GAS IN MCF:	20	30	26	25	40	22	21	24	26	32	38	37	341
MEDORA HEATH-MADISON UNIT #07													
R&LU: 20543	1980 31	1716 29	1822 31	1731 30	1706 31	1693 30	1716 31	1731 31	1765 30	1422 26	1640 30	1620 31	20542
SPACING: U	33658	25513	27595	26319	27900	27035	27291	27876	28247	23699	28648	29180	332961
GAS IN MCF:	506	478	533	455	308	318	333	357	380	374	437	380	4859
MEDORA HEATH-MADISON UNIT #08													
R&LU: 16999	1891 31	1560 29	1472 31	1530 30	1480 31	1403 30	1383 31	1342 31	1273 30	1296 31	1185 30	1181 31	16996
SPACING: U	5853	4338	4675	4563	4684	4637	4791	4628	4475	4747	4471	4610	56472
GAS IN MCF:	439	442	517	501	359	330	336	343	363	472	402	394	4898
MEDORA HEATH-MADISON UNIT #14													
R&LU: 27545	0 0	0 0	150 1	646 7	3720 25	4733 30	3476 31	3301 31	2920 30	3013 31	2834 30	2784 31	27577
SPACING: U	0	0	96	6932	2071	2948	5082	4511	4580	5050	4384	4242	39896
GAS IN MCF:	0	0	2	43	460	627	570	507	487	550	477	491	4214
MEDORA HEATH-MADISON UNIT #18HR													
R&LU: 17029	0 0	0 0	0 0	0 0	0 0	0 0	0 0	383 4	4906 30	4355 31	3732 30	3695 31	17071
SPACING: U	0	0	0	0	0	0	0	789	6007	7431	7319	7511	29057
GAS IN MCF:	0	0	0	0	0	0	0	49	689	711	558	546	2553
MEDORA HEATH-MADISON UNIT #19													
R&LU: 3261	312 31	289 29	305 31	285 29	296 31	280 30	221 31	232 31	267 30	273 31	251 30	250 31	3261
SPACING: U	1786	1326	1446	1173	1500	1447	1500	1426	1312	1402	1318	1381	17017
GAS IN MCF:	72	68	48	44	37	34	35	34	35	47	43	46	543
MEDORA HEATH-MADISON UNIT #20													
R&LU: 8566	652 27	720 29	787 31	715 29	743 31	729 30	722 31	693 31	625 25	789 31	691 30	702 31	8568
SPACING: U	6571	5819	5910	5420	6455	6399	6547	6147	5172	6686	6257	6285	73668
GAS IN MCF:	95	110	157	87	67	101	102	96	89	134	103	102	1243
MEDORA HEATH-MADISON UNIT #21													
R&LU: 48174	8592 31	5801 25	4523 22	6667 30	6255 31	5636 30	4355 31	2639 24	3047 30	572 27	0 0	0 0	48087
SPACING: U	10593	6452	6338	7236	7782	7375	6561	4296	5081	2782	0	0	64496
GAS IN MCF:	1710	1238	1049	1524	1146	842	693	436	434	109	0	0	9181

OPERATOR-LEASE	JAN	FEB	MAR	APR	MAY	JUN	JUL	AUG	SEP	OCT	NOV	DEC	YR.CUM
NO. OF WELLS IN UNIT: 25													
UNIT TOTAL:	16426	12890	12058	14480	16844	17119	14650	12523	17080	15122	13592	13495	176279
UNIT TOTAL:	95316	84947	91002	90596	93207	89905	93105	85788	90092	91100	84963	90765	1080786
MCF TOTAL:	3310	2750	2741	3065	2780	2588	2426	2102	2778	2986	2593	2521	32640

NO. OF WELLS IN POOL: 27													
POOL TOTAL:	21433	17534	17224	19381	21849	21916	19598	17395	21796	19972	18315	18394	234807
POOL TOTAL:	99464	88399	95167	94385	97320	93601	97331	89768	94039	94921	89067	94990	1128452
MCF TOTAL:	4003	3469	3434	3826	3514	3292	3152	2778	3430	3582	3169	3117	40766

MIDDLE CREEK-MADISON MCKENZIE COUNTY (API:053)

 GRIFFON & ASSOCIATES, L.L.C.

 GRIFFON SHAIDE #1-3 NW SW 03-150-103 F# 7422 SOW: PNA CUM-O: 1872 CUM-W: 4655 COMP: 07-15-1980

NO. OF WELLS IN POOL: 1													
POOL TOTAL:	0	0	0	0	0	0	0	0	0	0	0	0	0
POOL TOTAL:	0	0	0	0	0	0	0	0	0	0	0	0	0
MCF TOTAL:	0	0	0	0	0	0	0	0	0	0	0	0	0

MIDWAY-DEVONIAN WILLIAMS COUNTY (API:105)

 RANCH OIL CO.

 HOVE #12-28 SW NW 28-157-095 F# 5726 SOW: SI CUM-O: 342778 CUM-W: 655441 COMP: 08-16-1976

NO. OF WELLS IN POOL: 1													
POOL TOTAL:	0	0	0	0	0	0	0	0	0	0	0	0	0
POOL TOTAL:	0	0	0	0	0	0	0	0	0	0	0	0	0
MCF TOTAL:	0	0	0	0	0	0	0	0	0	0	0	0	0

MIDWAY-MADISON WILLIAMS COUNTY (API:105)

 CITATION OIL & GAS CORP.

 LEONARDO FEE #1 SE SE 19-157-095 F# 11126 SOW: PNA CUM-O: 300 CUM-W: 2278 COMP: 06-29-1996

NO. OF WELLS IN POOL: 1													
POOL TOTAL:	0	0	0	0	0	0	0	0	0	0	0	0	0
POOL TOTAL:	0	0	0	0	0	0	0	0	0	0	0	0	0
MCF TOTAL:	0	0	0	0	0	0	0	0	0	0	0	0	0

MIDWAY-RED RIVER WILLIAMS COUNTY (API:105)

 KOCH INDUSTRIES, INC.

 NELSON #21-29 NE NW 29-157-095 F# 5577 SOW: PNA CUM-O: 380900 CUM-W: 9650 COMP: 06-06-1975

RANCH OIL CO.

 NELSON #43-29 NE SE 29-157-095 F# 5648 SOW: PNA CUM-O: 13398 CUM-W: 512 COMP: 10-10-1975

NO. OF WELLS IN POOL: 2													
POOL TOTAL:	0	0	0	0	0	0	0	0	0	0	0	0	0
POOL TOTAL:	0	0	0	0	0	0	0	0	0	0	0	0	0
MCF TOTAL:	0	0	0	0	0	0	0	0	0	0	0	0	0

MIDWAY-SILURIAN WILLIAMS COUNTY (API:105)

 KOCH INDUSTRIES, INC.

 NELSON #21-29 NE NW 29-157-095 F# 5577 SOW: PNA CUM-O: 30895 CUM-W: 48252 COMP: 08-20-1982

 OLSON #1-29 SW NE 29-157-095 F# 5528 SOW: PNA CUM-O: 531225 CUM-W: 15300 COMP: 06-29-1975

RANCH OIL CO.

OPERATOR-LEASE	JAN	FEB	MAR	APR	MAY	JUN	JUL	AUG	SEP	OCT	NOV	DEC	YR.CUM
HOVE #12-28													
NELSON #13-28 SWD													
NELSON #43-29													
R&LU: 226	3 13	0 3	0 0	0 0	0 0	0 0	0 0	0 0	0 0	0 0	0 0	0 0	3
SPACING: S2*	2771	486	0	0	0	0	0	0	0	0	0	0	3257
GAS IN MCF:	41	40	0	0	0	0	0	0	0	0	0	0	81
NO. OF WELLS IN POOL: 5													
POOL TOTAL:	3	0	0	0	0	0	0	0	0	0	0	0	3
POOL TOTAL:	2771	486	0	0	0	0	0	0	0	0	0	0	3257
MCF TOTAL:	41	40	0	0	0	0	0	0	0	0	0	0	81

MIDWAY-STONEWALL WILLIAMS COUNTY (API:105)
 CITATION OIL & GAS CORP.

LEONARDO FEE #1													
SCHMIDT #30-8													
R&LU: 9191	809 30	799 29	790 29	763 30	836 31	777 30	786 31	715 30	737 25	781 31	764 30	765 31	9322
SPACING: NE	248	218	259	225	491	500	539	469	409	217	439	475	4489
GAS IN MCF:	1059	1113	1029	1148	1316	1230	1205	1026	914	1335	1339	1469	14183
NO. OF WELLS IN POOL: 2													
POOL TOTAL:	809	799	790	763	836	777	786	715	737	781	764	765	9322
POOL TOTAL:	248	218	259	225	491	500	539	469	409	217	439	475	4489
MCF TOTAL:	1059	1113	1029	1148	1316	1230	1205	1026	914	1335	1339	1469	14183

MIKKELSON-BAKKEN BILLINGS COUNTY (API:007)
 APACHE CORP.

FEDERAL #1-5													
NO. OF WELLS IN POOL: 1													
POOL TOTAL:	0	0	0	0	0	0	0	0	0	0	0	0	0
POOL TOTAL:	0	0	0	0	0	0	0	0	0	0	0	0	0
MCF TOTAL:	0	0	0	0	0	0	0	0	0	0	0	0	0

MINNESOTA-MADISON BURKE COUNTY (API:013)
 DAKOTA WEST PUMPING, INC.

FISHER #1													
R&LU: 205	30 10	13 5	35 3	0 0	1 2	0 0	12 8	0 0	39 3	8 2	0 0	10 2	148
SPACING: ESE	45	2	5	0	20	0	24	0	5	0	0	0	101

UNION TEXAS PETROLEUM CORP.

KOCH #2-28													
NO. OF WELLS IN POOL: 2													
POOL TOTAL:	30	13	35	0	1	0	12	0	39	8	0	10	148
POOL TOTAL:	45	2	5	0	20	0	24	0	5	0	0	0	101
MCF TOTAL:	0	0	0	0	0	0	0	0	0	0	0	0	0

MISSOURI RIDGE-BIRDBEAR WILLIAMS COUNTY (API:105)
 CONOCO, INC.

JENSEN 4 #2													
RIEDER #1-4													

JOURNEY OPERATING, LLC

RIEDER #1-9R													
R&LU: 6838	659 31	552 29	632 26	559 30	597 31	562 28	590 30	480 25	608 30	575 31	536 29	559 31	6909
SPACING: NW	992	841	754	900	837	896	1140	930	870	967	883	936	10946
GAS IN MCF:	432	163	338	345	226	142	192	128	211	196	131	105	2609

OPERATOR-LEASE JAN FEB MAR APR MAY JUN JUL AUG SEP OCT NOV DEC YR.CUM

MERIDIAN OIL, INC.

ROBERT RIEDER #1 NW NW 09-155-101 F# 8426 SOW: PNA CUM-O: 320395 CUM-W: 40827 COMP: 07-06-1981

NUCORP ENERGY, INC.

RIEDER #2 NW NE 09-155-101 F# 8694 SOW: PNA CUM-O: 32620 CUM-W: 33823 COMP: 08-20-1981

WESTPORT OIL & GAS CO., INC.

ALLISON #1 NE NE 08-155-101 F# 10837 SOW: PNA CUM-O: 117873 CUM-W: 119810 COMP: 07-25-1984

JENSEN 4 #1 NE SW 04-155-101 F# 6306 SOW: P CUM-O: 36041 CUM-W: 3754 COMP: 08-14-1996
 R&LU: 6598 606 31 567 29 575 30 543 30 482 26 623 30 533 28 555 31 493 28 608 31 545 28 514 31 6644
 SPACING: SW 59 60 61 61 69 131 55 66 71 143 71 50 897
 GAS IN MCF: 266 206 241 275 297 398 351 333 284 365 378 299 3693

JENSEN 5 #1 NE SE 05-155-101 F# 6642 SOW: PNA CUM-O: 37554 CUM-W: 8145 COMP: 02-02-1982

WINTER LESNICK #2 SE SE 05-155-101 F# 10647 SOW: P CUM-O: 305066 CUM-W: 108401 COMP: 08-20-1984
 R&LU: 8683 796 31 730 29 788 31 738 30 761 30 737 30 761 31 404 30 831 30 769 31 760 28 516 22 8591
 SPACING: SE 935 877 904 917 930 869 857 892 863 910 793 629 10376
 GAS IN MCF: 1213 1231 1155 1076 1006 1017 1094 1003 1070 1042 1065 773 12745

NO. OF WELLS IN POOL: 9
 POOL TOTAL: 2061 1849 1995 1840 1840 1922 1884 1439 1932 1952 1841 1589 22144
 POOL TOTAL: 1986 1778 1719 1878 1836 1896 2052 1888 1804 2020 1747 1615 22219
 MCF TOTAL: 1911 1600 1734 1696 1529 1557 1637 1464 1565 1603 1574 1177 19047

MISSOURI RIDGE-MADISON WILLIAMS COUNTY (API:105)

WESTPORT OIL & GAS CO., INC.

JENSEN 4 #3 SE SW 04-155-101 F# 11704 SOW: P CUM-O: 196943 CUM-W: 258804 COMP: 09-25-1985
 R&LU: 6857 589 31 532 29 582 31 577 30 592 30 564 30 576 31 574 31 547 30 552 31 492 28 540 31 6717
 SPACING: SW 1507 1388 1432 1409 1507 1415 1429 1408 1361 1400 1270 1284 16810
 GAS IN MCF: 595 540 604 589 618 569 590 564 589 540 468 540 6806

JENSEN 5 #1 NE SE 05-155-101 F# 6642 SOW: P CUM-O: 163964 CUM-W: 297731 COMP: 08-27-1984
 R&LU: 5616 428 31 460 24 511 31 485 30 499 30 455 23 505 31 501 31 459 30 464 28 477 29 444 29 5688
 SPACING: SE 2010 1881 2311 2169 2210 1579 2069 2047 1958 1980 1794 1939 23947
 GAS IN MCF: 335 372 439 490 579 350 536 446 403 320 298 274 4842

NO. OF WELLS IN POOL: 2
 POOL TOTAL: 1017 992 1093 1062 1091 1019 1081 1075 1006 1016 969 984 12405
 POOL TOTAL: 3517 3269 3743 3578 3717 2994 3498 3455 3319 3380 3064 3223 40757
 MCF TOTAL: 930 912 1043 1079 1197 919 1126 1010 992 860 766 814 11648

MISSOURI RIDGE-RED RIVER WILLIAMS COUNTY (API:105)

CONOCO, INC.

BOOKE #1 NW NE 08-155-101 F# 6806 SOW: PNA CUM-O: 170189 CUM-W: 73185 COMP: 04-05-1979

WESTPORT OIL & GAS CO., INC.

CLARK #1 SE SW 05-155-101 F# 6757 SOW: SI CUM-O: 587599 CUM-W: 275361 COMP: 08-13-1979

JENSEN 4 #1 NE SW 04-155-101 F# 6306 SOW: PNA CUM-O: 266487 CUM-W: 11764 COMP: 06-07-1978

WINTER LESNICK #1 SE SE 05-155-101 F# 10414 SOW: P CUM-O: 182598 CUM-W: 56776 COMP: 02-01-1984
 R&LU: 9995 877 31 1008 29 1000 31 872 30 720 30 716 30 755 30 784 31 794 30 800 31 795 28 816 31 9937
 SPACING: E2 586 722 758 673 470 551 422 503 450 428 471 364 6398
 GAS IN MCF: 859 738 805 751 815 728 774 418 866 784 732 641 8911

NO. OF WELLS IN POOL: 4
 POOL TOTAL: 877 1008 1000 872 720 716 755 784 794 800 795 816 9937
 POOL TOTAL: 586 722 758 673 470 551 422 503 450 428 471 364 6398
 MCF TOTAL: 859 738 805 751 815 728 774 418 866 784 732 641 8911

MISSOURI RIDGE-STONEWALL WILLIAMS COUNTY (API:105)

CONOCO, INC.

OPERATOR-LEASE	JAN	FEB	MAR	APR	MAY	JUN	JUL	AUG	SEP	OCT	NOV	DEC	YR.CUM
BOOKE #1				NW NE 08-155-101	F# 6806	SOW: PNA	CUM-O: 230840	CUM-W: 131476	COMP: 08-25-1979				
WESTPORT OIL & GAS CO., INC.													
CLARK #1				SE SW 05-155-101	F# 6757	SOW: P	CUM-O: 223335	CUM-W: 53509	COMP: 08-26-1979				
R&LU: 17116	1572 31	1407 29	1459 31	1305 30	1327 30	1209 28	1550 31	1320 31	1236 24	1626 31	1489 29	1525 31	17025
SPACING: W2	18	24	29	3	15	91	54	13	130	27	21	23	448
GAS IN MCF:	1428	1078	1286	1055	1173	1067	1314	1090	996	1316	1214	1222	14239
JENSEN 4 #1				NE SW 04-155-101	F# 6306	SOW: SI	CUM-O: 9381	CUM-W: 3796	COMP: 07-19-1979				
JENSEN 5 #1				NE SE 05-155-101	F# 6642	SOW: PNA	CUM-O: 107904	CUM-W: 23384	COMP: 03-03-1979				
WINTER LESNICK #1				SE SE 05-155-101	F# 10414	SOW: P	CUM-O: 43868	CUM-W: 13314	COMP: 05-10-1984				
R&LU: 1111	98 31	112 29	111 31	96 30	80 30	80 30	84 30	87 31	89 30	89 31	88 28	91 31	1105
SPACING: E2	65	80	84	75	52	61	47	56	50	48	52	40	710
GAS IN MCF:	159	142	153	145	154	142	149	110	158	150	140	134	1736
NO. OF WELLS IN POOL: 5													
POOL TOTAL:	1670	1519	1570	1401	1407	1289	1634	1407	1325	1715	1577	1616	18130
POOL TOTAL:	83	104	113	78	67	152	101	69	180	75	73	63	1158
MCF TOTAL:	1587	1220	1439	1200	1327	1209	1463	1200	1154	1466	1354	1356	15975

MOCCASIN CREEK-BAKKEN													
DUNN COUNTY (API:025)													

SHELL OIL CO.													
BURBANK BIA #23-8				NE SW 08-147-093	F# 8709	SOW: PNA	CUM-O: 5916	CUM-W: 2939	COMP: 08-05-1982				
NO. OF WELLS IN POOL: 1													
POOL TOTAL:	0	0	0	0	0	0	0	0	0	0	0	0	0
POOL TOTAL:	0	0	0	0	0	0	0	0	0	0	0	0	0
MCF TOTAL:	0	0	0	0	0	0	0	0	0	0	0	0	0

MOHALL-MADISON													
BOTTINEAU COUNTY (API:009)													

EAGLE OPERATING, INC.													
ANNA V. ROUSE, ET AL #1				SW SE 31-162-083	F# 3874	SOW: P	CUM-O: 483408	CUM-W: 647549	COMP: 06-08-1965				
R&LU: 6092	364 31	691 29	536 31	518 30	516 31	499 30	527 31	502 31	487 30	519 31	483 30	501 31	6143
SPACING: WSE	1725	2998	2692	2593	2912	2869	3919	3631	2443	2451	2546	1190	31969
CARL GILSETH #1				SW SW 05-161-083	F# 4014	SOW: P	CUM-O: 164970	CUM-W: 661276	COMP: 01-14-1966				
R&LU: 2678	254 31	219 29	239 31	233 30	231 31	225 30	231 31	248 31	217 30	234 31	217 30	237 31	2785
SPACING: WSW	3346	2904	2963	3017	3524	3169	3359	3699	2467	3613	2837	2151	37049
CARL O. GILSETH ET UX #1				SW NW 05-161-083	F# 3890	SOW: P	CUM-O: 123803	CUM-W: 626374	COMP: 06-27-1965				
R&LU: 3734	345 30	310 28	327 30	307 29	324 30	298 29	305 30	315 30	302 29	317 30	275 29	305 30	3730
SPACING: SNW	4195	3860	4137	4147	4070	1804	3992	4189	2915	3304	3320	2468	42401
CARL O. GILSETH ET UX #2-R				N2 NW 05-161-083	F# 6206	SOW: P	CUM-O: 31903	CUM-W: 288245	COMP: 11-05-1977				
R&LU: 1912	170 31	158 29	167 31	157 30	165 31	152 30	156 31	160 31	154 30	161 31	162 30	155 31	1917
SPACING: NNW	2259	2172	2327	2435	2390	3071	2246	2356	1640	1858	936	1395	25085
CITY OF MOHALL #1				SW SW 31-162-083	F# 3561	SOW: PNA	CUM-O: 53055	CUM-W: 342191	COMP: 05-30-1964				
E. M. DAVIS #1				NE SE 31-162-083	F# 3913	SOW: P	CUM-O: 169440	CUM-W: 251140	COMP: 07-27-1965				
R&LU: 1474	210 31	186 29	32 6	14 30	0 0	0 0	7 2	153 31	259 30	219 31	226 30	227 31	1533
SPACING: ESE	862	800	246	236	0	0	840	995	668	817	1061	461	6986
GAIL HUTTON #1				NE SW 06-161-083	F# 3756	SOW: P	CUM-O: 125118	CUM-W: 825351	COMP: 01-11-1965				
R&LU: 913	108 31	15 4	73 22	118 30	111 31	110 30	100 31	105 31	97 30	77 19	18 6	12 4	944
SPACING: ESW	1434	223	1077	1097	1762	1463	1440	1138	569	774	709	99	11785
GAIL HUTTON #2				SW NW 06-161-083	F# 9823	SOW: P	CUM-O: 120236	CUM-W: 454881	COMP: 02-17-1983				
R&LU: 6019	533 31	499 29	525 31	519 30	511 31	499 30	509 31	510 31	487 30	499 31	489 30	477 31	6057
SPACING: WNW	2629	2681	2694	2743	2937	2681	2640	2846	1898	2582	2601	1597	30529
GEORGE SHURSON, ET AL #1				SW SE 06-161-083	F# 3996	SOW: P	CUM-O: 243890	CUM-W: 695206	COMP: 12-30-1965				
R&LU: 1953	108 19	174 29	185 31	179 30	181 31	174 30	168 31	175 31	164 30	178 31	166 30	178 31	2030
SPACING: WSE	1912	3127	3232	3291	3230	2925	3120	3130	2088	3097	3074	2059	34285
GEORGE WITTEMAN #1-A				NE NE 07-161-083	F# 4180	SOW: P	CUM-O: 55690	CUM-W: 812318	COMP: 11-09-1966				
R&LU: 748	45 28	68 29	72 31	68 30	67 31	72 30	85 31	67 31	63 30	63 31	46 30	70 31	786
SPACING: ENE	2152	3574	3502	3565	3818	3656	4319	3415	2278	3355	3310	2263	39207

OPERATOR-LEASE	JAN	FEB	MAR	APR	MAY	JUN	JUL	AUG	SEP	OCT	NOV	DEC	YR.CUM
IVAN GEHRINGER #3 R&LU: 3644 SPACING: ENE	315 28 500	297 26 304	308 28 372	354 27 403	315 28 465	287 27 382	293 28 510	295 28 581	281 27 534	297 28 327	291 27 1962	298 28 160	3631 6500
IVAN GEHRINGER #4 R&LU: 1832 SPACING: ENW	165 28 438	149 26 228	155 28 326	177 27 358	158 28 408	144 27 239	146 28 446	147 28 508	141 27 466	148 28 286	145 27 1061	149 28 138	1824 4902
IVAN GEHRINGER T-1 #1 R&LU: 2002 SPACING: WNE	194 28 750	179 26 456	186 28 558	24 3 90	189 28 699	173 27 574	176 28 764	177 28 871	169 27 799	178 28 490	174 27 106	179 28 247	1998 6404
IVAN GEHRINGER T-2 #1 R&LU: 4492 SPACING: WNW	387 28 4564	367 26 2811	380 28 3394	437 27 3629	389 28 4252	355 27 3586	361 28 4649	364 28 5301	347 27 4863	366 28 2984	359 27 2175	368 28 1569	4480 43777
MOHALL PARK #1 R&LU: 2046 SPACING: ESW	178 31 1294	155 29 1200	187 31 1713	159 28 1650	192 28 1941	189 30 1913	172 31 2205	168 31 1695	146 30 1110	165 31 1226	148 30 1273	149 31 600	2008 17820
RHODA RACKE #1 R&LU: 3692 SPACING: WNE	339 31 3489	320 29 3797	343 31 3771	331 30 3840	341 31 4111	207 20 2438	41 4 240	327 31 3984	320 30 2657	329 31 3871	313 30 3546	334 31 2449	3545 38193
RING #1 R&LU: 3107 SPACING: SSW	262 31 569	233 29 356	251 31 862	246 30 839	258 30 854	244 30 851	247 31 1078	240 31 871	234 30 800	259 31 722	232 30 747	248 31 330	2954 8879
RING #2 R&LU: 859 SPACING: NSW	74 30 78	63 28 44	69 30 117	67 29 104	77 31 117	67 29 105	68 30 147	66 30 97	64 29 99	71 30 98	64 29 102	68 30 43	818 1151
SAM SIMPSON ET AL #1 R&LU: 5472 SPACING: ESE	457 31 2019	458 29 146	458 31 1886	417 30 1920	442 31 2056	423 30 1950	377 21 1680	553 31 2276	514 30 1518	546 31 2061	516 30 2128	432 21 1168	5593 20808
SAM SIMPSON ET AL #2 R&LU: 4086 SPACING: ENE	46 14 252	155 19 41	326 24 1427	357 27 1371	417 31 1468	387 30 1220	367 27 960	403 31 1422	368 30 949	386 31 1290	358 30 1182	384 31 898	3954 12480
SKELLY HUTTON #1 R&LU: 6312 SPACING: ENW	493 31 10779	526 29 10796	601 31 14196	474 30 13675	578 31 12619	528 30 13388	512 31 10289	512 31 9925	491 30 10437	503 29 11028	491 30 10183	504 31 9651	6213 136966
GEO RESOURCES, INC.													
ERICKSON #30-1 R&LU: 832 SPACING: ESW	71 31 56	72 29 54	73 31 58	78 30 47	75 31 54	69 29 47	73 26 54	72 31 58	62 28 47	84 31 48	65 30 54	72 31 51	866 628
WADE #1 R&LU: 1072 SPACING: SNW	109 31 55	102 29 51	70 28 78	90 30 70	66 31 91	75 30 82	121 30 60	102 31 62	77 30 60	102 31 62	86 30 60	72 26 52	1072 783
WADE #30-1 R&LU: 2143 SPACING: WSE	199 30 20	189 29 23	200 31 23	188 30 30	196 31 18	184 30 28	196 30 37	180 29 13	170 30 12	195 30 22	184 28 20	193 31 23	2274 269
SKELLY OIL CO.													
LOUIS ERICKSON #1				SW SW 30-162-083	F# 3295	SOW: PNA	CUM-O: 80			CUM-W: 2405		COMP: 01-23-1963	
NO. OF WELLS IN COUNTY: 25													
COUNTY TOTAL:	5426	5585	5763	5512	5799	5361	5238	5841	5614	5896	5508	5612	67155
COUNTY TOTAL:	45377	42646	51651	51150	53796	48441	48994	53063	41317	46366	44993	31062	558856
MCF TOTAL:	0	0	0	0	0	0	0	0	0	0	0	0	0

EARL SCHWARTZ

RENNVILLE COUNTY (API:075)

CROOKS #15-25 R&LU: 657 SPACING: SSE	0 0 0	11 6 300	0 0 0	0 0 0	0 0 0	0 0 0	45 9 450	137 31 1550	184 30 1550	0 0 0	0 0 0	0 0 0	377 3850
ERICKSON-STATE #1-36 R&LU: 2850 SPACING: ENE	320 20 200	468 29 290	415 31 310	494 30 300	487 31 310	394 30 300	460 31 310	41 3 30	0 0 0	0 0 0	0 0 0	0 0 0	3079 2050

OPERATOR-LEASE	JAN	FEB	MAR	APR	MAY	JUN	JUL	AUG	SEP	OCT	NOV	DEC	YR.CUM
NO. OF WELLS IN COUNTY: 2													
COUNTY TOTAL:	320	479	415	494	487	394	505	178	184	0	0	0	3456
COUNTY TOTAL:	200	590	310	300	310	300	760	1580	1550	0	0	0	5900
MCF TOTAL:	0	0	0	0	0	0	0	0	0	0	0	0	0

NO. OF WELLS IN POOL: 27													
POOL TOTAL:	5746	6064	6178	6006	6286	5755	5743	6019	5798	5896	5508	5612	70611
POOL TOTAL:	45577	43236	51961	51450	54106	48741	49754	54643	42867	46366	44993	31062	564756
MCF TOTAL:	0	0	0	0	0	0	0	0	0	0	0	0	0

MOLINE-RED RIVER MCKENZIE COUNTY (API:053)

W.H. HUNT TRUST ESTATE

CROSS #1 NW SW 32-149-102 F# 8592 SOW: PNA CUM-O: 19651 CUM-W: 2313 COMP: 08-18-1981

NO. OF WELLS IN POOL: 1													
POOL TOTAL:	0	0	0	0	0	0	0	0	0	0	0	0	0
POOL TOTAL:	0	0	0	0	0	0	0	0	0	0	0	0	0
MCF TOTAL:	0	0	0	0	0	0	0	0	0	0	0	0	0

MONDAK-BAKKEN MCKENZIE COUNTY (API:053)

ANR PRODUCTION CO.

USA #34-20 SW SE 20-147-104 F# 8633 SOW: DRY CUM-O: 649 CUM-W: 170 COMP: 10-18-1985

USA #34-5-113 SW SE 05-148-104 F# 8327 SOW: PNA CUM-O: 172 CUM-W: 253 COMP: 06-17-1982

USA #42-8 SE NE 08-147-103 F# 8314 SOW: PNA CUM-O: 271 CUM-W: 1414 COMP: 12-01-1982

HILLIARD OIL & GAS, INC.

BURLINGTON NORTHERN #1 NE SE 33-147-103 F# 8821 SOW: DRY CUM-O: 268 CUM-W: 0 COMP: 06-18-1982

NO. OF WELLS IN POOL: 4													
POOL TOTAL:	0	0	0	0	0	0	0	0	0	0	0	0	0
POOL TOTAL:	0	0	0	0	0	0	0	0	0	0	0	0	0
MCF TOTAL:	0	0	0	0	0	0	0	0	0	0	0	0	0

MONDAK-DUPEROW MCKENZIE COUNTY (API:053)

ANR PRODUCTION CO.

BURNS #44-21 SE SE 21-149-104 F# 7209 SOW: PNA CUM-O: 24750 CUM-W: 186657 COMP: 03-14-1981

USA #42-8 SE NE 08-147-103 F# 8314 SOW: PNA CUM-O: 1851 CUM-W: 6060 COMP: 05-07-1982

NANCE PETROLEUM CORP.

FEDERAL #16-28X																			
R&LU: 37359	0	0	0	0	0	0	0	0	0	0	0	0	11162	19	13973	27	12567	31	37702
SPACING: E2	0	0	0	0	0	0	0	0	0	52	26	14							92
GAS IN MCF:	0	0	0	0	0	0	0	0	0	3404	11198	9457							24059

NO. OF WELLS IN POOL: 3													
POOL TOTAL:	0	0	0	0	0	0	0	0	0	11162	13973	12567	37702
POOL TOTAL:	0	0	0	0	0	0	0	0	0	52	26	14	92
MCF TOTAL:	0	0	0	0	0	0	0	0	0	3404	11198	9457	24059

MONDAK-MADISON MCKENZIE COUNTY (API:053)

ANCHOR BAY CORP.

FEDERAL #2-17 SE NW 17-149-104 F# 8040 SOW: PNA CUM-O: 67220 CUM-W: 175584 COMP: 12-16-1980

FEDERAL #3-17 SE NE 17-149-104 F# 8348 SOW: PNA CUM-O: 41956 CUM-W: 137806 COMP: 06-04-1981

FEDERAL #4-17 NE SE 17-149-104 F# 8154 SOW: PNA CUM-O: 54529 CUM-W: 158071 COMP: 03-31-1981

OPERATOR-LEASE	JAN	FEB	MAR	APR	MAY	JUN	JUL	AUG	SEP	OCT	NOV	DEC	YR.CUM
MONDAK #14-16				SE SW 16-148-104		F# 6758	SOW: PNA	CUM-O: 103745		CUM-W: 568322		COMP: 06-26-1979	
ANR PRODUCTION CO.													
KLANDL #12-25				SW NW 25-148-105		F# 6833	SOW: PNA	CUM-O: 78405		CUM-W: 256895		COMP: 04-09-1979	
KLANDL #41-26				NE NE 26-148-105		F# 6748	SOW: PNA	CUM-O: 51663		CUM-W: 71780		COMP: 08-30-1979	
KLANDL #44-36				SE SE 36-148-105		F# 7418	SOW: PNA	CUM-O: 34872		CUM-W: 127480		COMP: 03-18-1980	
KLANDL-STATE #11-36				NW NW 36-148-105		F# 7769	SOW: PNA	CUM-O: 19856		CUM-W: 103841		COMP: 01-27-1981	
STATE #14-36				SW SW 36-148-105		F# 7044	SOW: PNA	CUM-O: 64092		CUM-W: 107723		COMP: 12-07-1979	
USA #11-21-35				NW NW 21-148-104		F# 6883	SOW: PNA	CUM-O: 103425		CUM-W: 301961		COMP: 08-29-1979	
USA #11-23-20				NW NW 23-148-105		F# 7163	SOW: PNA	CUM-O: 53383		CUM-W: 386598		COMP: 04-18-1980	
USA #11-31-25				NW NW 31-148-104		F# 6784	SOW: PNA	CUM-O: 41794		CUM-W: 105618		COMP: 11-28-1979	
USA #11X-11-4				NW NW 11-148-105		F# 6377	SOW: PNA	CUM-O: 197277		CUM-W: 134186		COMP: 03-06-1978	
USA #12-13-54				SW NW 13-148-105		F# 7411	SOW: PNA	CUM-O: 104868		CUM-W: 302972		COMP: 06-06-1980	
USA #12-35-40				SW NW 35-148-104		F# 7156	SOW: PNA	CUM-O: 25318		CUM-W: 134203		COMP: 11-24-1979	
USA #12-6-44				SW NW 06-148-104		F# 7211	SOW: PNA	CUM-O: 28357		CUM-W: 128081		COMP: 09-09-1980	
USA #13-14-65				NW SW 14-149-104		F# 8427	SOW: PNA	CUM-O: 40504		CUM-W: 254370		COMP: 11-18-1982	
USA #13-22-51				NW SW 22-149-104		F# 7790	SOW: PNA	CUM-O: 91828		CUM-W: 263391		COMP: 10-29-1980	
USA #13-29-16				NW SW 29-149-104		F# 6707	SOW: PNA	CUM-O: 31745		CUM-W: 85824		COMP: 08-28-1979	
USA #13X-2-5				NW SW 02-148-105		F# 6383	SOW: PNA	CUM-O: 119189		CUM-W: 102522		COMP: 10-31-1978	
USA #13X-32-6				NW SW 32-149-104		F# 6393	SOW: PNA	CUM-O: 76114		CUM-W: 343667		COMP: 04-01-1979	
USA #14-1-8				SW SW 01-148-105		F# 6612	SOW: PNA	CUM-O: 130660		CUM-W: 397162		COMP: 10-04-1979	
USA #14-12-11				SW SW 12-148-105		F# 6613	SOW: PNA	CUM-O: 150940		CUM-W: 308434		COMP: 08-12-1979	
USA #14-13-12				SW SW 13-148-105		F# 6614	SOW: PNA	CUM-O: 198781		CUM-W: 387047		COMP: 04-01-1979	
USA #14-22-56				SW SW 22-148-104		F# 7407	SOW: PNA	CUM-O: 20300		CUM-W: 141099		COMP: 01-07-1981	
USA #14-25-111				SW SW 25-149-104		F# 8184	SOW: PNA	CUM-O: 356		CUM-W: 4578		COMP: 11-13-1987	
USA #14-27-33				SW SW 27-148-104		F# 6852	SOW: PNA	CUM-O: 54940		CUM-W: 114713		COMP: 08-06-1979	
USA #14-33-10				SW SW 33-149-104		F# 6611	SOW: PNA	CUM-O: 31915		CUM-W: 108528		COMP: 11-21-1979	
USA #14-35-18				SW SW 35-148-104		F# 6713	SOW: PNA	CUM-O: 51480		CUM-W: 232270		COMP: 02-19-1979	
USA #21-8				NE NW 08-148-104		F# 6414	SOW: PNA	CUM-O: 57749		CUM-W: 107300		COMP: 05-12-1978	
USA #22-18-89				SE NW 18-148-104		F# 7610	SOW: PNA	CUM-O: 32433		CUM-W: 172544		COMP: 02-02-1981	
USA #22-20-14				SE NW 20-148-104		F# 6633	SOW: PNA	CUM-O: 71628		CUM-W: 97686		COMP: 04-10-1979	
USA #22-24-27				SE NW 24-148-104		F# 6840	SOW: PNA	CUM-O: 216		CUM-W: 5593		COMP: 10-19-1979	
USA #23-7-55				NE SW 07-148-104		F# 7441	SOW: PNA	CUM-O: 40035		CUM-W: 180201		COMP: 08-28-1980	
USA #24-15-95				SE SW 15-147-104		F# 7757	SOW: PNA	CUM-O: 19699		CUM-W: 72258		COMP: 01-26-1981	
USA #24-26-47				SE SW 26-148-105		F# 7228	SOW: PNA	CUM-O: 46304		CUM-W: 74567		COMP: 04-18-1980	
USA #24-31-81				SE SW 31-148-104		F# 7462	SOW: PNA	CUM-O: 33274		CUM-W: 118436		COMP: 01-20-1981	
USA #24-32-50				SE SW 32-148-104		F# 7311	SOW: PNA	CUM-O: 16508		CUM-W: 70306		COMP: 01-25-1981	
USA #31-21-90				NW NE 21-148-104		F# 7756	SOW: PNA	CUM-O: 46966		CUM-W: 496902		COMP: 03-30-1981	
USA #31-32-19				NW NE 32-148-104		F# 6714	SOW: PNA	CUM-O: 29319		CUM-W: 72949		COMP: 06-25-1979	
USA #31X-11				NW NE 11-148-105		F# 12244	SOW: PNA	CUM-O: 21350		CUM-W: 134835		COMP: 01-16-1988	
USA #32-1-37				SW NE 01-148-105		F# 6880	SOW: PNA	CUM-O: 48635		CUM-W: 260180		COMP: 12-12-1979	

OPERATOR-LEASE	JAN	FEB	MAR	APR	MAY	JUN	JUL	AUG	SEP	OCT	NOV	DEC	YR.CUM
USA #32-19-110				SW NE 19-149-104	F# 8237	SOW: PNA	CUM-O: 244	CUM-W: 0	COMP: 05-07-1981				
USA #32-2-9				SW NE 02-148-105	F# 6615	SOW: PNA	CUM-O: 96563	CUM-W: 293926	COMP: 04-14-1979				
USA #33-22-78				NW SE 22-148-105	F# 7410	SOW: PNA	CUM-O: 34918	CUM-W: 133953	COMP: 07-21-1981				
USA #33-32-87				NW SE 32-149-104	F# 7372	SOW: PNA	CUM-O: 37310	CUM-W: 122288	COMP: 12-01-1980				
USA #33X-30-7				NW SE 30-149-104	F# 6408	SOW: PNA	CUM-O: 54877	CUM-W: 126928	COMP: 10-30-1978				
USA #34-13-59				SW SE 13-148-105	F# 7454	SOW: PNA	CUM-O: 118327	CUM-W: 449193	COMP: 09-10-1980				
USA #34-14-85				SW SE 14-147-105	F# 7423	SOW: PNA	CUM-O: 57483	CUM-W: 162331	COMP: 08-28-1980				
USA #34-27-39				SW SE 27-148-104	F# 7157	SOW: PNA	CUM-O: 31847	CUM-W: 186052	COMP: 10-30-1979				
USA #34-3-2				SW SE 03-148-105	F# 6181	SOW: PNA	CUM-O: 228051	CUM-W: 145870	COMP: 10-20-1977				
USA #34-35-94				SW SE 35-148-104	F# 7417	SOW: PNA	CUM-O: 41312	CUM-W: 337347	COMP: 12-01-1980				
USA #34-5-113				SW SE 05-148-104	F# 8327	SOW: PNA	CUM-O: 28606	CUM-W: 185977	COMP: 10-06-1982				
USA #34X-6				SW SE 06-148-104	F# 6387	SOW: DRY	CUM-O: 14	CUM-W: 0	COMP: 12-05-1989				
USA #41-15-32				NE NE 15-147-104	F# 6892	SOW: PNA	CUM-O: 27010	CUM-W: 114299	COMP: 12-12-1979				
USA #42-12-38				SE NE 12-148-105	F# 7158	SOW: PNA	CUM-O: 17387	CUM-W: 148483	COMP: 06-18-1980				
USA #42-13-13				SE NE 13-148-105	F# 6708	SOW: PNA	CUM-O: 110439	CUM-W: 371846	COMP: 05-21-1979				
USA #42-18-36				SE NE 18-148-104	F# 6882	SOW: PNA	CUM-O: 63091	CUM-W: 226466	COMP: 10-29-1979				
USA #42-28-43				SE NE 28-148-104	F# 7207	SOW: PNA	CUM-O: 67077	CUM-W: 329508	COMP: 05-24-1980				
USA #43-15-28				NE SE 15-147-104	F# 6842	SOW: PNA	CUM-O: 32999	CUM-W: 95252	COMP: 09-13-1979				
USA #43-19-15				NE SE 19-149-104	F# 6706	SOW: PNA	CUM-O: 106710	CUM-W: 241506	COMP: 11-09-1979				
USA #43-3-116				NE SE 03-148-104	F# 8222	SOW: PNA	CUM-O: 830	CUM-W: 8191	COMP: 05-07-1981				
USA #44-25-48				SE SE 25-148-105	F# 7256	SOW: PNA	CUM-O: 17167	CUM-W: 88603	COMP: 04-30-1980				
USA #44-31-31				SE SE 31-148-104	F# 7257	SOW: PNA	CUM-O: 38469	CUM-W: 108483	COMP: 04-10-1980				
USA #44-8-52				SE SE 08-148-104	F# 7408	SOW: PNA	CUM-O: 17010	CUM-W: 102853	COMP: 01-09-1981				

BLACK HAWK RESOURCES, LLC

ALLEN-FEDERAL #2-43				NE SE 02-147-105	F# 7752	SOW: SI	CUM-O: 73093	CUM-W: 276361	COMP: 07-19-1980				
R&LU: 0	0 0	0 0	0 0	0 0	0 0	0 0	0 0	0 0	0 0	0 0	5 3	0 0	5
SPACING: SE	0	0	0	0	0	0	0	0	0	0	156	0	156
FEDERAL #11-23				NE SW 11-148-105	F# 6134	SOW: P	CUM-O: 367248	CUM-W: 305417	COMP: 07-09-1977				
R&LU: 2375	0 0	0 0	0 0	0 0	378 5	400 30	515 25	552 31	455 30	290 31	168 11	8 1	2766
SPACING: SW	0	0	0	0	187	1653	2111	1990	2940	3038	1078	106	13103
FEDERAL #11-44				SE SE 11-148-105	F# 7184	SOW: P	CUM-O: 303546	CUM-W: 605235	COMP: 01-21-1980				
R&LU: 1426	0 0	0 0	0 0	0 0	0 0	50 5	438 31	351 31	412 22	321 31	212 22	255 26	2039
SPACING: SE	0	0	0	0	0	327	2715	1922	1751	2550	1811	2492	13568
FEDERAL #14-31				NW NE 14-148-105	F# 6598	SOW: P	CUM-O: 188590	CUM-W: 237900	COMP: 10-25-1978				
R&LU: 2037	0 0	0 0	0 0	0 0	0 0	667 25	577 31	586 30	387 25	451 28	0 0	0 0	2668
SPACING: NE	0	0	0	0	0	2362	2418	2250	2125	2380	0	0	11535
FEDERAL #15-43				NE SE 15-148-105	F# 6135	SOW: SI	CUM-O: 170255	CUM-W: 501773	COMP: 08-09-1977				

BOB DENNIS

FEDERAL #3-35				NW SW 35-149-104	F# 7925	SOW: PNA	CUM-O: 38384	CUM-W: 250075	COMP: 09-24-1981				
FEDERAL #4-34				NE SE 34-149-104	F# 7663	SOW: PNA	CUM-O: 59441	CUM-W: 173632	COMP: 06-11-1980				
HATTER #1-29				SW SE 29-147-104	F# 8404	SOW: PNA	CUM-O: 13767	CUM-W: 59944	COMP: 06-04-1981				
STATE #1-36				NW SW 36-149-104	F# 8297	SOW: PNA	CUM-O: 52379	CUM-W: 572771	COMP: 04-08-1981				
STATE #2-36				SW SE 36-149-104	F# 8702	SOW: PNA	CUM-O: 42389	CUM-W: 268449	COMP: 07-17-1981				

BURLINGTON RESOURCES OIL & GAS COMPANY

OPERATOR-LEASE	JAN	FEB	MAR	APR	MAY	JUN	JUL	AUG	SEP	OCT	NOV	DEC	YR.CUM
BURLINGTON NORTHERN #23-1 BWAB, INC.				NE SW 01-147-105		F# 7998	SOW: PNA	CUM-O: 28540		CUM-W: 203106		COMP: 11-17-1981	
BURLINGTON NORTHERN #1				NW SE 13-147-104		F# 6595	SOW: PNA	CUM-O: 51382		CUM-W: 169856		COMP: 01-06-1979	
BURLINGTON NORTHERN #11-21				NE NW 11-147-104		F# 6625	SOW: PNA	CUM-O: 39457		CUM-W: 102841		COMP: 12-27-1978	
FEDERAL #10-31				NW NE 10-147-104		F# 6560	SOW: PNA	CUM-O: 28170		CUM-W: 60186		COMP: 08-02-1978	
FEDERAL #14-14				SW SW 14-148-105		F# 7185	SOW: DRY	CUM-O: 124		CUM-W: 0		COMP: 08-03-1990	
FEDERAL #14-24				SE SW 14-147-104		F# 6490	SOW: PNA	CUM-O: 76984		CUM-W: 178607		COMP: 05-13-1978	
FEDERAL #23-12				SW NW 23-147-104		F# 7126	SOW: PNA	CUM-O: 49593		CUM-W: 176789		COMP: 11-09-1979	
FEDERAL #23-31				NW NE 23-148-105		F# 6564	SOW: PNA	CUM-O: 52550		CUM-W: 79077		COMP: 08-11-1978	
FEDERAL #24-14				SW SW 24-148-105		F# 6665	SOW: PNA	CUM-O: 89351		CUM-W: 179613		COMP: 12-15-1978	
FEDERAL #3-44				SE SE 03-147-104		F# 6851	SOW: PNA	CUM-O: 23138		CUM-W: 83168		COMP: 07-24-1979	
FEDERAL #5-23				NE SW 05-147-104		F# 7956	SOW: PNA	CUM-O: 11755		CUM-W: 30868		COMP: 11-01-1980	
HATTER #34-14				SW SW 34-148-104		F# 6753	SOW: PNA	CUM-O: 63342		CUM-W: 108203		COMP: 03-14-1979	
HATTER #34-34				SW SE 34-148-104		F# 6901	SOW: PNA	CUM-O: 42254		CUM-W: 112315		COMP: 05-20-1979	
LELAND #17-14				SW SW 17-147-103		F# 6443	SOW: PNA	CUM-O: 22751		CUM-W: 161084		COMP: 08-08-1978	
U.S.A. #23-42X COASTAL OIL & GAS CORP.				SE NE 23-147-104		F# 7955	SOW: PNA	CUM-O: 22208		CUM-W: 134853		COMP: 04-09-1981	
COG/ALAQ 21-147-104 BN #1				NE NW 21-147-104		F# 8580	SOW: PNA	CUM-O: 100243		CUM-W: 451277		COMP: 11-03-1981	
21-147-104 BURLINGTON NORTHERN #2 COASTAL OIL & GAS CORPORATION				NE SE 21-147-104		F# 8478	SOW: PNA	CUM-O: 5423		CUM-W: 22539		COMP: 11-23-1981	
1-147-105 BN #3 ENTERPRISE ENERGY, INC.				SW NW 01-147-105		F# 7703	SOW: PNA	CUM-O: 21984		CUM-W: 57432		COMP: 11-24-1980	
ALLEN FEDERAL #2-23				NE SW 02-147-105		F# 8492	SOW: PNA	CUM-O: 45724		CUM-W: 104160		COMP: 06-11-1981	
ALLEN-FEDERAL #11-21				NE NW 11-147-105		F# 9008	SOW: PNA	CUM-O: 22515		CUM-W: 111724		COMP: 04-27-1982	
ALLEN-FEDERAL #12-21				NE NW 12-147-105		F# 6799	SOW: PNA	CUM-O: 68908		CUM-W: 144618		COMP: 07-18-1979	
BURLINGTON NORTHERN #11-31				NW NE 11-147-104		F# 6626	SOW: PNA	CUM-O: 80899		CUM-W: 403725		COMP: 10-01-1981	
FEDERAL #1-4				NE NE 04-147-104		F# 7281	SOW: PNA	CUM-O: 64954		CUM-W: 268284		COMP: 12-10-1979	
FEDERAL #14-44X				SE SE 14-148-105		F# 7117	SOW: PNA	CUM-O: 116392		CUM-W: 159117		COMP: 12-19-1979	
FEDERAL #15-32				SW NE 15-148-105		F# 7186	SOW: PNA	CUM-O: 64876		CUM-W: 247405		COMP: 04-23-1980	
FEDERAL #18-11				NW NW 18-147-104		F# 6242	SOW: PNA	CUM-O: 76449		CUM-W: 164729		COMP: 01-25-1978	
FEDERAL #2-12				SW NW 02-147-104		F# 6960	SOW: PNA	CUM-O: 46942		CUM-W: 280744		COMP: 04-05-1980	
FEDERAL #20-31				NW NE 20-148-104		F# 6241	SOW: PNA	CUM-O: 156593		CUM-W: 226334		COMP: 09-04-1977	
FEDERAL #23-43				NE SE 23-148-105		F# 6769	SOW: PNA	CUM-O: 129083		CUM-W: 341843		COMP: 11-30-1979	
FEDERAL #24-31				NW NE 24-148-105		F# 6870	SOW: PNA	CUM-O: 116041		CUM-W: 278234		COMP: 09-10-1979	
FEDERAL #24-33				SW SE 24-148-105		F# 6767	SOW: PNA	CUM-O: 67002		CUM-W: 190182		COMP: 11-27-1979	
FEDERAL #24-43				NE SE 24-147-104		F# 6283	SOW: PNA	CUM-O: 128497		CUM-W: 445132		COMP: 10-21-1977	
FEDERAL #29-42				SE NE 29-148-104		F# 6924	SOW: PNA	CUM-O: 62168		CUM-W: 184254		COMP: 07-22-1979	
FEDERAL #7-33				NW SE 07-147-104		F# 6801	SOW: PNA	CUM-O: 54456		CUM-W: 100967		COMP: 09-03-1979	

OPERATOR-LEASE	JAN	FEB	MAR	APR	MAY	JUN	JUL	AUG	SEP	OCT	NOV	DEC	YR.CUM
FEDERAL #8-32				SW NE 08-147-104	F# 9290	SOW: PNA	CUM-O: 20127	CUM-W: 62336	COMP: 07-07-1982				
HATTER #34-12				SW NW 34-148-104	F# 6609	SOW: PNA	CUM-O: 116535	CUM-W: 546948	COMP: 05-29-1979				
HATTER #34-32				SW NE 34-148-104	F# 6638	SOW: PNA	CUM-O: 135333	CUM-W: 458552	COMP: 09-10-1978				
INTERSTATE LAND & CATTLE #2-14				SW SW 02-147-104	F# 6444	SOW: PNA	CUM-O: 209994	CUM-W: 920828	COMP: 04-02-1978				
PET. INC. FEDERAL #20-44				E2 SE 20-148-104	F# 6454	SOW: PNA	CUM-O: 109726	CUM-W: 220253	COMP: 12-17-1978				
PET. INC. FEDERAL #29-33				NW SE 29-148-104	F# 6441	SOW: PNA	CUM-O: 103673	CUM-W: 201260	COMP: 05-24-1978				
SHELL FEDERAL #24-12				SW NW 24-148-105	F# 6455	SOW: PNA	CUM-O: 255621	CUM-W: 315235	COMP: 04-26-1978				
YATES FEDERAL #24-12				SW NW 24-147-104	F# 6468	SOW: PNA	CUM-O: 140647	CUM-W: 666401	COMP: 06-15-1978				
GAS PRODUCING ENTERPRISES, INC.													
GPE-ALAQ 1-147-105 BN #1				SE SE 01-147-105	F# 6456	SOW: PNA	CUM-O: 58799	CUM-W: 125886	COMP: 07-11-1978				
1-147-105 BN #4				SW NE 01-147-105	F# 7702	SOW: PNA	CUM-O: 4422	CUM-W: 18025	COMP: 03-23-1981				
GEOSTAR CORP.													
FEDERAL #9-22				NE SE 22-147-104	F# 7166	SOW: PNA	CUM-O: 24484	CUM-W: 171978	COMP: 11-28-1979				
HEADINGTON OIL LIMITED PARTNERSHIP													
FEDERAL #3-22				SE NW 03-147-104	F# 6904	SOW: PNA	CUM-O: 22767	CUM-W: 112863	COMP: 07-25-1994				
FEDERAL #3-32X				SW NE 03-147-104	F# 6663	SOW: P	CUM-O: 217812	CUM-W: 984165	COMP: 12-14-1978				
R&LU: 955	0 0	0 0	0 0	0 0	0 0	0 0	213 7	144 30	174 28	247 31	53 8	255 28	1086
SPACING: NE	0	0	0	0	0	0	654	5136	5943	6576	1716	5353	25378
FEDERAL #7-13				NW SW 07-147-104	F# 6141	SOW: SI	CUM-O: 172604	CUM-W: 302393	COMP: 07-11-1977				
KLANDL #43-26				NE SE 26-148-105	F# 7824	SOW: P	CUM-O: 132935	CUM-W: 813156	COMP: 01-22-1981				
R&LU: 6034	536 31	471 29	519 31	523 30	508 31	500 30	453 29	475 31	448 30	493 31	459 30	497 31	5882
SPACING: SE	3311	2891	2643	2537	2770	2668	2680	2846	2612	2921	2707	2872	33458
GAS IN MCF:	201	183	222	197	222	199	209	185	135	159	197	171	2280
USA #14-19-23				SW SW 19-148-104	F# 7569	SOW: P	CUM-O: 71637	CUM-W: 474645	COMP: 02-20-1992				
R&LU: 4831	95 8	0 0	472 31	338 25	582 31	485 26	573 31	356 22	274 18	703 31	277 14	470 20	4625
SPACING: SW	1338	0	5876	4451	5752	4463	5582	3788	3202	6131	3009	3398	46990
GAS IN MCF:	24	0	93	74	93	78	93	66	54	93	42	60	770
USA #21-26-79				NE NW 26-148-105	F# 7344	SOW: PNA	CUM-O: 225769	CUM-W: 1256374	COMP: 12-15-1980				
USA #24-21-17				SE SW 21-148-104	F# 6715	SOW: PNA	CUM-O: 102746	CUM-W: 634128	COMP: 10-13-1979				
USA #24-28-42				SE SW 28-148-104	F# 7210	SOW: SI	CUM-O: 98955	CUM-W: 851089	COMP: 04-03-1980				
R&LU: 0	0 0	0 0	0 0	0 0	0 0	0 0	0 0	0 0	0 0	0 0	0 0	0 0	0
SPACING: SW	0	0	0	0	0	0	0	0	0	0	0	0	0
GAS IN MCF:	23	21	0	0	0	0	0	0	0	0	0	0	44
USA #33X-10-3				LT 3 10-148-105	F# 6301	SOW: PNA	CUM-O: 280767	CUM-W: 246671	COMP: 06-12-1978				
USA #34X-31-1				SW SE 31-149-104	F# 5821	SOW: P	CUM-O: 475875	CUM-W: 614473	COMP: 10-01-1976				
R&LU: 6389	540 31	522 29	529 31	518 30	556 31	571 30	570 31	560 31	489 26	571 31	322 18	584 31	6332
SPACING: E2	2314	2126	2353	2296	2534	2634	2715	2781	2265	2729	1575	2250	28572
GAS IN MCF:	507	324	300	405	541	490	532	328	224	430	397	635	5113
KERR-MCGEE CORP.													
ANDERSON #1-6				SW SW 06-147-104	F# 7948	SOW: PNA	CUM-O: 27603	CUM-W: 79408	COMP: 03-17-1981				
ANDERSON #2-6				NE NE 06-147-104	F# 8434	SOW: PNA	CUM-O: 3652	CUM-W: 24860	COMP: 07-24-1981				
ANDERSON #3-6				NW NW 06-147-104	F# 8453	SOW: PNA	CUM-O: 19842	CUM-W: 53082	COMP: 06-14-1981				
ANDERSON #4-6				SE SE 06-147-104	F# 8454	SOW: PNA	CUM-O: 29553	CUM-W: 126033	COMP: 09-06-1981				
BURNS #1-20				SW SE 20-149-104	F# 6773	SOW: PNA	CUM-O: 39770	CUM-W: 64336	COMP: 01-15-1979				
BURNS #1-21				SW SW 21-149-104	F# 7253	SOW: PNA	CUM-O: 77171	CUM-W: 89520	COMP: 11-25-1979				

OPERATOR-LEASE	JAN	FEB	MAR	APR	MAY	JUN	JUL	AUG	SEP	OCT	NOV	DEC	YR.CUM
BURNS #1-28				SW NW 28-149-104		F# 7051	SOW: PNA	CUM-O: 74517		CUM-W: 123597		COMP: 09-20-1979	
BURNS #1-29				NE NE 29-149-104		F# 6869	SOW: PNA	CUM-O: 65651		CUM-W: 132013		COMP: 03-29-1979	
BURNS #2-20				NE SW 20-149-104		F# 7267	SOW: PNA	CUM-O: 40895		CUM-W: 122064		COMP: 11-30-1979	
BURNS #2-29				NE NW 29-149-104		F# 7302	SOW: PNA	CUM-O: 39592		CUM-W: 133085		COMP: 01-09-1980	
BURNS #3-20				SW NW 20-149-104		F# 7303	SOW: PNA	CUM-O: 67139		CUM-W: 146311		COMP: 02-06-1980	
BURNS #3-29				NW SE 29-149-104		F# 7304	SOW: PNA	CUM-O: 24997		CUM-W: 67871		COMP: 12-18-1979	
CHRIS #3-28				E2 SW 28-149-104		F# 7358	SOW: PNA	CUM-O: 43888		CUM-W: 167618		COMP: 01-06-1980	
RAU #1-32				NW NE 32-149-104		F# 7359	SOW: PNA	CUM-O: 48763		CUM-W: 117364		COMP: 01-22-1980	
RAU #1-33				NE NE 33-149-104		F# 7357	SOW: PNA	CUM-O: 51438		CUM-W: 160079		COMP: 12-14-1979	
KOCH INDUSTRIES, INC.													
FEDERAL #32-34				SW SE 32-147-103		F# 8218	SOW: PNA	CUM-O: 40690		CUM-W: 45714		COMP: 05-31-1981	
MARSHALL & WINSTON, INC.													
HATTER #1				SW SW 26-147-104		F# 9827	SOW: P	CUM-O: 103014		CUM-W: 298914		COMP: 12-04-1982	
R&LU: 4060	348 29	299 25	314 29	318 30	370 30	342 29	352 31	328 28	333 26	364 31	347 28	373 31	4088
SPACING: SW	1701	1501	1569	1632	2097	1781	1982	1832	1676	1820	1720	1840	21151
GAS IN MCF:	108	93	98	98	114	106	109	102	103	113	107	116	1267
SPRING CREEK FEDERAL #1-X				E2 NE 22-147-104		F# 6909	SOW: PNA	CUM-O: 96754		CUM-W: 279726		COMP: 05-15-1979	
SPRING CREEK FEDERAL #2				SE NW 22-147-104		F# 7189	SOW: PNA	CUM-O: 62001		CUM-W: 177543		COMP: 09-28-1979	
SPRING CREEK FEDERAL #3				SE SW 22-147-104		F# 9477	SOW: PNA	CUM-O: 18931		CUM-W: 99504		COMP: 06-02-1982	
SPRING CREEK FEDERAL #5				NE SE 27-147-104		F# 7725	SOW: PNA	CUM-O: 122500		CUM-W: 390451		COMP: 08-04-1982	
SPRING CREEK FEDERAL #6				SE NW 35-147-104		F# 10217	SOW: P	CUM-O: 101686		CUM-W: 305035		COMP: 10-30-1983	
R&LU: 4513	442 24	470 28	486 31	271 16	343 24	363 23	435 28	439 31	420 27	439 31	360 24	487 28	4955
SPACING: NW	1753	2074	2132	1158	1053	1650	1814	1887	2033	2579	2155	1935	22223
GAS IN MCF:	395	465	465	256	667	325	388	393	375	393	322	435	4879
NANCE PETROLEUM CORP.													
FEDERAL #17-12				SW NW 17-148-104		F# 7081	SOW: PNA	CUM-O: 43893		CUM-W: 175706		COMP: 01-30-1980	
FEDERAL #17-31				NW NE 17-148-104		F# 7100	SOW: PNA	CUM-O: 38723		CUM-W: 143445		COMP: 11-12-1979	
FEDERAL #17-33				NW SE 17-148-104		F# 6916	SOW: PNA	CUM-O: 61875		CUM-W: 342563		COMP: 06-07-1979	
FEDERAL #33-22				SE NW 33-148-104		F# 6989	SOW: PNA	CUM-O: 65134		CUM-W: 160075		COMP: 10-24-1979	
FEDERAL #33-33				C SE 33-148-104		F# 6988	SOW: PNA	CUM-O: 45657		CUM-W: 154518		COMP: 09-05-1979	
NORTHWEST LAND AND OIL, INC.													
FAULCONBRIDGE ESTATE #1				NW NW 12-147-104		F# 8015	SOW: PNA	CUM-O: 56613		CUM-W: 233362		COMP: 12-04-1980	
PANTHER CREEK RESOURCES, LLC													
ANDERSON #1-12				NE NE 12-147-105		F# 7947	SOW: P	CUM-O: 169264		CUM-W: 520602		COMP: 04-27-1981	
R&LU: 5992	548 31	473 29	537 30	522 30	419 31	555 28	423 31	577 31	472 30	504 27	525 30	516 31	6071
SPACING: NE	1968	1832	1922	1847	1862	1610	1880	1936	1881	1705	1842	1838	22123
PARKWAY PETROLEUM, INC.													
SPRING CREEK FEDERAL #4				NE NE 27-147-104		F# 7406	SOW: PNA	CUM-O: 66419		CUM-W: 123974		COMP: 02-22-1980	
PENNZOIL EXPLORATION & PRODUCTION CO.													
DEPCO FEDERAL #18-14				SW SW 18-148-104		F# 7194	SOW: PNA	CUM-O: 19274		CUM-W: 126982		COMP: 04-18-1980	
DEPCO LELAND #26-41				NE NE 26-147-104		F# 7573	SOW: PNA	CUM-O: 37196		CUM-W: 81684		COMP: 04-17-1980	

OPERATOR-LEASE	JAN	FEB	MAR	APR	MAY	JUN	JUL	AUG	SEP	OCT	NOV	DEC	YR.CUM
FEDERAL #1-17				SE SW 17-148-104		F# 6522	SOW: PNA	CUM-O: 82149		CUM-W: 193458		COMP: 11-05-1978	
FEDERAL #18-44				SE SE 18-148-104		F# 7193	SOW: PNA	CUM-O: 47308		CUM-W: 181489		COMP: 02-26-1980	
FEDERAL #28-44				SE SE 28-148-104		F# 6990	SOW: PNA	CUM-O: 110887		CUM-W: 81868		COMP: 07-09-1979	
FEDERAL #7-21				NE NW 07-148-104		F# 7428	SOW: PNA	CUM-O: 56018		CUM-W: 100500		COMP: 02-16-1980	
FEDERAL #7-44				SE SE 07-148-104		F# 7195	SOW: PNA	CUM-O: 35632		CUM-W: 86951		COMP: 01-30-1980	
PENNZOIL-DEPCO FEDERAL #28-11				NW NW 28-148-104		F# 6453	SOW: PNA	CUM-O: 104957		CUM-W: 178285		COMP: 04-28-1979	
PENNZOIL-DEPCO FEDERAL #33-32				SW NE 33-148-104		F# 6710	SOW: PNA	CUM-O: 181136		CUM-W: 326376		COMP: 04-28-1979	
PETX PETROLEUM CORP.													
FEDERAL #1-17				SE SW 17-149-104		F# 7687	SOW: PNA	CUM-O: 40450		CUM-W: 104811		COMP: 07-19-1980	
PHILLIPS PETROLEUM CO.													
STATE-AI #1-16				SW SW 16-149-104		F# 6893	SOW: PNA	CUM-O: 5154		CUM-W: 28610		COMP: 11-01-1981	
PRIDE ENERGY, AN OKLAHOMA GEN. PRINSIP.													
USA #23-33-41				NE SW 33-148-104		F# 7155	SOW: P	CUM-O: 117027		CUM-W: 825028		COMP: 11-30-1979	
R&LU: 2931	387 31	276 29	426 31	335 30	484 31	262 30	308 31	237 31	204 30	174 31	0 0	0 0	3093
SPACING: SW	2779	3521	4190	2720	3912	3268	2638	2659	2344	2663	0	0	30694
GAS IN MCF:	211	151	147	9	194	42	150	115	59	45	0	0	1123
USA #32-23-21				SW NE 23-149-104		F# 6776	SOW: SI	CUM-O: 101378		CUM-W: 777266		COMP: 07-07-1980	
R&LU: 0	47 31	0 29	0 17	0 0	0 0	0 0	0 0	0 0	0 0	0 0	0 0	0 0	47
SPACING: NE	1561	1102	1143	0	0	0	0	0	0	0	0	0	3806
GAS IN MCF:	160	10	48	0	0	19	0	0	0	0	0	0	237
USA #43-30-45				NE SE 30-148-104		F# 7172	SOW: P	CUM-O: 160939		CUM-W: 1033065		COMP: 07-23-1980	
R&LU: 2931	386 31	276 29	426 31	335 30	484 31	262 30	308 31	237 31	204 30	174 31	0 0	0 0	3092
SPACING: SE	2780	3521	4190	2720	3912	3268	2638	2659	2344	2663	0	0	30695
GAS IN MCF:	211	152	147	9	194	42	150	115	59	45	0	0	1124
RJL OIL & GAS, INC.													
FEDERAL #14-11				NW NW 14-148-105		F# 6072	SOW: PNA	CUM-O: 135326		CUM-W: 137028		COMP: 04-04-1977	
ROONEY OPERATING CO.													
CENEX DISPOSAL-FEDERAL #12-8				NW SW 08-147-103		F# 7183	SOW: PNA	CUM-O: 1021		CUM-W: 2788		COMP: 04-29-1980	
SAMUEL GARY JR. & ASSOCIATES, INC.													
VINYARD USA #2-18				SW SE 18-149-104		F# 6807	SOW: PNA	CUM-O: 29586		CUM-W: 64683		COMP: 06-18-1979	
TEXACO EXPLORATION & PRODUCTION INC.													
BURNS #3-34				NE NW 34-149-104		F# 7048	SOW: PNA	CUM-O: 59855		CUM-W: 119016		COMP: 04-24-1980	
FEDERAL #2-26				NE SE 26-149-104		F# 7721	SOW: PNA	CUM-O: 37920		CUM-W: 336969		COMP: 08-22-1980	
FEDERAL #2-34				NE SW 34-149-104		F# 7047	SOW: PNA	CUM-O: 38543		CUM-W: 110512		COMP: 01-29-1980	
FEDERAL #4-35				SW SE 35-149-104		F# 8102	SOW: PNA	CUM-O: 110625		CUM-W: 417038		COMP: 01-20-1981	
TEXACO INC.													
BURNS #2-35				SW NE 35-149-104		F# 7733	SOW: PNA	CUM-O: 40111		CUM-W: 358303		COMP: 07-10-1980	
FEDERAL #3-26				NE NE 26-149-104		F# 7844	SOW: PNA	CUM-O: 35652		CUM-W: 231811		COMP: 10-04-1980	
TEXACO OILS, INC.													
BURNS #1-34				SW NE 34-149-104		F# 6908	SOW: PNA	CUM-O: 48502		CUM-W: 140905		COMP: 07-26-1979	

OPERATOR-LEASE	JAN	FEB	MAR	APR	MAY	JUN	JUL	AUG	SEP	OCT	NOV	DEC	YR.CUM
BURNS #1-35				NW NW 35-149-104	F# 7239	SOW: PNA	CUM-O: 61070	CUM-W: 126313	COMP: 01-05-1980				
FEDERAL #1-26				SE SW 26-149-104	F# 7498	SOW: PNA	CUM-O: 58166	CUM-W: 106342	COMP: 05-22-1980				
TEXAS INTERNATIONAL OIL COMPANY, INC.													
FEDERAL #15-2				SW SE 02-147-104	F# 6525	SOW: PNA	CUM-O: 71186	CUM-W: 276523	COMP: 11-04-1978				
FEDERAL #7-2X				SW NE 02-147-104	F# 6963	SOW: PNA	CUM-O: 36476	CUM-W: 180731	COMP: 06-17-1979				
TOM BROWN, INC.													
NODAK STATE #36-1				C NE 36-147-104	F# 8670	SOW: PNA	CUM-O: 38456	CUM-W: 82686	COMP: 10-29-1981				
WILLISTON INDUSTRIAL SUPPLY CORP.													
ALLEN FEDERAL #2-21				NE NW 02-147-105	F# 8031	SOW: PNA	CUM-O: 89768	CUM-W: 242608	COMP: 02-06-1981				
ALLEN FEDERAL #2-41				NE NE 02-147-105	F# 7322	SOW: PNA	CUM-O: 63873	CUM-W: 147959	COMP: 02-01-1980				
FEDERAL #35-43				NE SE 35-148-105	F# 7615	SOW: PNA	CUM-O: 53776	CUM-W: 130216	COMP: 09-12-1980				
TENNECO STATE #1				SE SE 16-147-104	F# 7654	SOW: PNA	CUM-O: 90075	CUM-W: 185547	COMP: 06-05-1980				
TENNECO STATE #2				SE NW 16-147-104	F# 7966	SOW: PNA	CUM-O: 61247	CUM-W: 145465	COMP: 12-01-1980				
TENNECO STATE #3				SE NE 16-147-104	F# 8114	SOW: PNA	CUM-O: 14767	CUM-W: 19979	COMP: 01-30-1981				
TENNECO STATE #4				SE SW 16-147-104	F# 8175	SOW: PNA	CUM-O: 52662	CUM-W: 260798	COMP: 01-20-1981				
U.S.A. #8-44X				SE SE 08-147-104	F# 8335	SOW: PNA	CUM-O: 48525	CUM-W: 129420	COMP: 04-24-1981				
NO. OF WELLS IN POOL: 197													
POOL TOTAL:	3329	2787	3709	3160	4124	3790	5255	4833	4471	4667	3179	3445	46749
POOL TOTAL:	19505	18568	26018	19361	24079	23322	29771	31854	31241	37500	20149	22084	303452
MCF TOTAL:	1840	1399	1520	1048	2025	1301	1631	1304	1009	1278	1065	1417	16837

MONDAK-RED RIVER													
MCKENZIE COUNTY (API:053)													

ANR PRODUCTION CO.													
BURNS #44-21				SE SE 21-149-104	F# 7209	SOW: PNA	CUM-O: 7501	CUM-W: 9805	COMP: 04-24-1980				
USA #13-14-65				NW SW 14-149-104	F# 8427	SOW: PNA	CUM-O: 1012	CUM-W: 4770	COMP: 09-03-1981				
USA #14-25-111				SW SW 25-149-104	F# 8184	SOW: PNA	CUM-O: 58435	CUM-W: 27917	COMP: 02-19-1981				
USA #34X-6				SW SE 06-148-104	F# 6387	SOW: PNA	CUM-O: 148651	CUM-W: 9461	COMP: 03-12-1978				
BOB DENNIS													
FEDERAL #3-35				NW SW 35-149-104	F# 7925	SOW: PNA	CUM-O: 3801	CUM-W: 27300	COMP: 10-26-1980				
HEADINGTON OIL LIMITED PARTNERSHIP													
FEDERAL #3-22				SE NW 03-147-104	F# 6904	SOW: PNA	CUM-O: 195284	CUM-W: 439437	COMP: 07-24-1979				
USA #14-19-23				SW SW 19-148-104	F# 7569	SOW: PNA	CUM-O: 112118	CUM-W: 350019	COMP: 10-03-1980				
USA #24-21-17				SE SW 21-148-104	F# 6715	SOW: P	CUM-O: 164391	CUM-W: 462811	COMP: 10-13-1979				
R&LU: 4993	568 29	297 17	665 30	390 21	552 31	465 30	334 22	449 28	429 30	411 31	228 19	0 0	4788
SPACING: S2	6745	3367	6728	4490	6398	5570	4145	5773	5559	5377	3225	0	57377
GAS IN MCF:	740	275	592	417	657	325	445	455	543	510	282	0	5241
USA #34X-31-1				SW SE 31-149-104	F# 5821	SOW: PNA	CUM-O: 1923	CUM-W: 2785	COMP: 06-17-1976				
NANCE PETROLEUM CORP.													
FEDERAL #1-33				NE NE 33-148-104	F# 14811	SOW: P	CUM-O: 130736	CUM-W: 6748	COMP: 08-05-1999				
R&LU: 97561	9730 30	8887 21	12889 31	11028 30	10112 31	9134 30	9313 31	8161 31	6376 30	5523 29	3417 27	2673 31	97243
SPACING: E2	239	804	504	430	451	421	559	611	562	538	388	352	5859
GAS IN MCF:	9107	7187	12216	9963	9749	8767	8713	7427	6239	5222	3311	2664	90565

OPERATOR-LEASE	JAN	FEB	MAR	APR	MAY	JUN	JUL	AUG	SEP	OCT	NOV	DEC	YR.CUM												
FEDERAL #16-28																									
R&LU: 157439	7587	29	12113	27	18250	31	16182	30	16831	31	16214	30	14455	31	12781	31	11102	30	11537	31	10447	29	10144	31	157643
SPACING: E2	341		369		156		147		184		250		311		394		469		572		639		733		4565
GAS IN MCF:	17342		11010		6241		16636		17826		17336		15174		13345		12046		12170		11340		10638		161104

PENNZOIL EXPLORATION & PRODUCTION CO.

PENNZOIL-DEPCO FEDERAL #33-32 SW NE 33-148-104 F# 6710 SOW: PNA CUM-O: 8093 CUM-W: 776 COMP: 01-04-1979

NO. OF WELLS IN POOL: 12																									
POOL TOTAL:	17885		21297		31804		27600		27495		25813		24102		21391		17907		17471		14092		12817		259674
POOL TOTAL:	7325		4540		7388		5067		7033		6241		5015		6778		6590		6487		4252		1085		67801
MCF TOTAL:	27189		18472		19049		27016		28232		26428		24332		21227		18828		17902		14933		13302		256910

MONDAK-STONEWALL MCKENZIE COUNTY (API:053)

 HEADINGTON OIL LIMITED PARTNERSHIP

FEDERAL #3-22																											
R&LU: 244	0	0	0	0	0	0	0	0	0	0	0	0	0	0	0	0	0	0	0	0	0	0	0	0	276	25	276
SPACING:	0		0		0		0		0		0		0		0		0		0		0		4978		4978		
NO. OF WELLS IN POOL: 1																											
POOL TOTAL:	0		0		0		0		0		0		0		0		0		0		0		276		276		
POOL TOTAL:	0		0		0		0		0		0		0		0		0		0		0		4978		4978		
MCF TOTAL:	0		0		0		0		0		0		0		0		0		0		0		0		0		

MONDAK-TYLER MCKENZIE COUNTY (API:053)

 ANR PRODUCTION CO.

USA #43-3-116 NE SE 03-148-104 F# 8222 SOW: PNA CUM-O: 5833 CUM-W: 60261 COMP: 07-31-1981

NO. OF WELLS IN POOL: 1																									
POOL TOTAL:	0		0		0		0		0		0		0		0		0		0		0		0		0
POOL TOTAL:	0		0		0		0		0		0		0		0		0		0		0		0		0
MCF TOTAL:	0		0		0		0		0		0		0		0		0		0		0		0		0

MORAINÉ-DUPEROW DIVIDE COUNTY (API:023)

 BERCO RESOURCES, LLC

CENERGY-BERCO-HANISCH #24-25																									
R&LU: 1072	122	31	117	29	118	31	102	30	96	31	60	30	115	31	118	31	100	30	47	13	0	0	94	29	1089
SPACING: SW	1475		1383		1489		1405		1234		970		1466		1490		1445		534		0		1527		14418
GAS IN MCF:	162		150		157		135		131		112		164		159		143		59		0		113		1485

TEXACO EXPLORATION & PRODUCTION INC.

WILDROSE #36-11 NE SW 36-161-098 F# 10171 SOW: DRY CUM-O: 0 CUM-W: 1440 COMP: 06-19-1991

NO. OF WELLS IN POOL: 2																									
POOL TOTAL:	122		117		118		102		96		60		115		118		100		47		0		94		1089
POOL TOTAL:	1475		1383		1489		1405		1234		970		1466		1490		1445		534		0		1527		14418
MCF TOTAL:	162		150		157		135		131		112		164		159		143		59		0		113		1485

MORAINÉ-MADISON DIVIDE COUNTY (API:023)

 BERCO RESOURCES, LLC

WILDROSE STATE #2-36 NW NE 36-161-098 F# 12427 SOW: DRY CUM-O: 4 CUM-W: 44 COMP: 01-12-1989

SUN EXPLORATION & PRODUCTION CO.

SIGVALDSON #1 NW SE 03-160-098 F# 10599 SOW: PNA CUM-O: 1041 CUM-W: 9477 COMP: 06-09-1984

NO. OF WELLS IN POOL: 2																									
POOL TOTAL:	0		0		0		0		0		0		0		0		0		0		0		0		0
POOL TOTAL:	0		0		0		0		0		0		0		0		0		0		0		0		0
MCF TOTAL:	0		0		0		0		0		0		0		0		0		0		0		0		0

OPERATOR-LEASE JAN FEB MAR APR MAY JUN JUL AUG SEP OCT NOV DEC YR.CUM

MORAINNE-SILURIAN

DIVIDE COUNTY (API:023)

 BERCO RESOURCES, LLC

CENERGY-BERCO-HANISCH #24-25 SE SW 25-161-098 F# 10904 SOW: P CUM-O: 68368 CUM-W: 352723 COMP: 09-11-1991
 R&LU: 4920 561 31 540 29 537 31 469 30 434 31 278 30 528 31 537 31 460 30 214 13 0 0 453 29 5011
 SPACING: SW 6953 6518 7021 6622 5815 4571 6914 7024 6815 2516 0 7196 67965
 GAS IN MCF: 462 425 442 349 319 245 475 452 389 150 0 259 3967

WILDROSE STATE #2-36 NW NE 36-161-098 F# 12427 SOW: DRY CUM-O: 59 CUM-W: 696 COMP: 01-06-1989

NO. OF WELLS IN POOL: 2

POOL TOTAL: 561 540 537 469 434 278 528 537 460 214 0 453 5011
 POOL TOTAL: 6953 6518 7021 6622 5815 4571 6914 7024 6815 2516 0 7196 67965
 MCF TOTAL: 462 425 442 349 319 245 475 452 389 150 0 259 3967

MORAINNE-WINNIPEGOSIS

DIVIDE COUNTY (API:023)

 BERCO RESOURCES, LLC

WILDROSE #36-5 SW NW 36-161-098 F# 9942 SOW: P CUM-O: 552440 CUM-W: 101551 COMP: 03-16-1983
 R&LU: 13658 1187 31 886 28 1084 31 1033 29 1056 31 1046 30 1468 26 872 30 284 13 1096 16 1960 30 1652 31 13624
 SPACING: NW# 652 571 470 518 611 627 790 524 92 1116 1413 1279 8663
 GAS IN MCF: 3365 2742 2989 2883 3025 2758 4217 3374 1644 2219 4560 4195 37971

WILDROSE STATE #2-36 NW NE 36-161-098 F# 12427 SOW: DRY CUM-O: 11 CUM-W: 122 COMP: 01-06-1989

TEXACO EXPLORATION & PRODUCTION INC.

WILDROSE #36-11 NE SW 36-161-098 F# 10171 SOW: PNA CUM-O: 91276 CUM-W: 25878 COMP: 07-16-1983

NO. OF WELLS IN POOL: 3

POOL TOTAL: 1187 886 1084 1033 1056 1046 1468 872 284 1096 1960 1652 13624
 POOL TOTAL: 652 571 470 518 611 627 790 524 92 1116 1413 1279 8663
 MCF TOTAL: 3365 2742 2989 2883 3025 2758 4217 3374 1644 2219 4560 4195 37971

MORGAN DRAW-BAKKEN

BILLINGS COUNTY (API:007)

 BURLINGTON RESOURCES OIL & GAS COMPANY LP

MOI MORGAN DRAW #44-31H SE SE 31-144-102 F# 13106 SOW: PNA CUM-O: 57906 CUM-W: 956 COMP: 03-31-1991

COASTAL OIL & GAS CORP.

19-144-102 BURLINGTON NORTHERN #1 SE SE 19-144-102 F# 8070 SOW: PNA CUM-O: 5730 CUM-W: 422 COMP: 10-05-1982

J.P. OIL COMPANY, INC.

MORGAN DRAW FEDERAL #1 SW NW 32-144-102 F# 12956 SOW: P CUM-O: 48794 CUM-W: 1739 COMP: 11-17-1990
 R&LU: 2804 207 19 309 26 278 23 309 21 242 27 131 13 306 31 263 31 331 30 269 31 0 0 90 4 2735
 SPACING: SEC# 0 0 0 30 15 0 13 7 7 0 0 0 72
 GAS IN MCF: 285 390 345 315 405 195 465 465 450 465 0 0 3780

MORGAN DRAW FEDERAL "A" #2 NW NW 20-144-102 F# 13024 SOW: P CUM-O: 134069 CUM-W: 4771 COMP: 01-31-1991
 R&LU: 2490 258 26 285 29 190 26 252 27 185 26 159 24 170 24 180 29 159 19 164 31 364 30 228 28 2594
 SPACING: SEC# 30 62 40 65 53 34 40 48 35 50 2 47 506
 GAS IN MCF: 1818 1890 1667 2338 1923 1640 1827 2159 1516 2258 1950 1787 22773

WESTPORT OIL & GAS CO., INC.

MORGAN DRAW FEDERAL "B" #3 SE SE 30-144-102 F# 13228 SOW: F CUM-O: 251309 CUM-W: 1569 COMP: 10-27-1991
 R&LU: 12483 1253 31 1063 28 1169 31 1132 30 1128 31 1028 30 1047 31 1006 30 944 30 956 31 907 30 961 31 12594
 SPACING: SEC# 10 16 20 0 11 21 10 10 3 3 0 104
 GAS IN MCF: 1884 1738 1944 2116 2502 2396 2489 2412 2414 2522 2337 2392 27146

WHITING PETROLEUM CORP.

MOI MORGAN DRAW #21-19H NE NW 19-144-102 F# 13308 SOW: P CUM-O: 168669 CUM-W: 912 COMP: 02-19-1992
 R&LU: 6237 583 31 521 29 568 31 544 30 569 31 566 30 561 31 559 31 544 30 546 31 372 27 410 26 6343
 SPACING: W2# 0 10 0 8 0 0 0 15 7 12 0 102 154
 GAS IN MCF: 2201 2030 2198 2067 2071 2073 2177 2044 2108 2086 1591 2172 24818

OPERATOR-LEASE	JAN	FEB	MAR	APR	MAY	JUN	JUL	AUG	SEP	OCT	NOV	DEC	YR.CUM
MOI MORGAN DRAW #32-29H													
R&LU: 463	37 31	48 29	28 31	52 30	33 31	50 30	50 31	23 31	59 30	46 29	41 25	45 31	512
SPACING: E2#	0	0	30	20	0	0	0	30	0	0	0	0	80
GAS IN MCF:	2063	1880	2039	1945	1996	1846	2021	1932	1923	1957	1453	1700	22755
NO. OF WELLS IN COUNTY: 7													
COUNTY TOTAL:	2338	2226	2233	2289	2157	1934	2134	2031	2037	1981	1684	1734	24778
COUNTY TOTAL:	40	88	90	123	79	55	63	110	52	65	2	149	916
MCF TOTAL:	8251	7928	8193	8781	8897	8150	8979	9012	8411	9288	7331	8051	101272

CHAPARRAL ENERGY, INC. GOLDEN VALLEY COUNTY (API:033)

AHEL 36-44 #H-1													
R&LU: 4301	379 31	587 25	363 31	382 30	239 31	401 30	367 31	388 31	348 29	349 31	244 22	385 31	4432
SPACING: E2#	0	0	0	0	0	0	0	0	0	0	0	0	0

WESTPORT OIL & GAS CO., INC.

MORGAN DRAW FEDERAL "C" #5													
R&LU: 10349	979 29	827 26	921 31	884 30	880 31	832 30	852 31	870 31	851 30	863 31	856 30	882 31	10497
SPACING: SEC#	0	5	0	0	8	0	0	0	0	0	0	0	13
GAS IN MCF:	337	321	371	359	371	359	371	371	359	371	359	371	4320

MORGAN DRAW TESCHER #4													
R&LU: 9462	871 29	812 29	855 31	835 30	808 31	760 30	790 31	777 31	737 30	792 31	743 30	757 30	9537
SPACING: SEC#	0	0	0	0	0	0	0	0	0	0	0	0	0
GAS IN MCF:	157	152	163	158	163	158	163	163	158	163	158	163	1919

NO. OF WELLS IN COUNTY: 3													
COUNTY TOTAL:	2229	2226	2139	2101	1927	1993	2009	2035	1936	2004	1843	2024	24466
COUNTY TOTAL:	0	5	0	0	8	0	0	0	0	0	0	0	13
MCF TOTAL:	494	473	534	517	534	517	534	534	517	534	517	534	6239

NO. OF WELLS IN POOL: 10													
POOL TOTAL:	4567	4452	4372	4390	4084	3927	4143	4066	3973	3985	3527	3758	49244
POOL TOTAL:	40	93	90	123	87	55	63	110	52	65	2	149	929
MCF TOTAL:	8745	8401	8727	9298	9431	8667	9513	9546	8928	9822	7848	8585	107511

MORGAN DRAW-DUPEROW BILLINGS COUNTY (API:007)

COASTAL OIL & GAS CORP.

19-144-102 BURLINGTON NORTHERN #1													
SE SE 19-144-102	F# 8070	SOW: PNA	CUM-O: 1675	CUM-W: 11309	COMP: 10-05-1982								
NO. OF WELLS IN POOL: 1													
POOL TOTAL:	0	0	0	0	0	0	0	0	0	0	0	0	0
POOL TOTAL:	0	0	0	0	0	0	0	0	0	0	0	0	0
MCF TOTAL:	0	0	0	0	0	0	0	0	0	0	0	0	0

MORGAN DRAW-MADISON BILLINGS COUNTY (API:007)

AXEM RESOURCES, INC.

BIG ELK CREEK BN #7-29													
SW NE 29-144-102	F# 9515	SOW: PNA	CUM-O: 7123	CUM-W: 40468	COMP: 08-19-1982								

BASIC EARTH SCIENCE SYSTEMS, INC.

COULAM USA #1-20													
SE SW 20-144-102	F# 9078	SOW: PNA	CUM-O: 88734	CUM-W: 545913	COMP: 07-21-1982								

COASTAL OIL & GAS CORP.

COGC/CANTERRA 19-144-102 BN #2													
SW NE 19-144-102	F# 9598	SOW: PNA	CUM-O: 35470	CUM-W: 240326	COMP: 01-31-1983								
19-144-102 BURLINGTON NORTHERN #1													
SE SE 19-144-102	F# 8070	SOW: PNA	CUM-O: 67963	CUM-W: 318822	COMP: 01-31-1983								

DRY CREEK DISPOSAL COMPANY, INC.

29-144-102 BURLINGTON NORTHERN #1													
NW NW 29-144-102	F# 8234	SOW: P	CUM-O: 186583	CUM-W: 798560	COMP: 03-30-1982								
R&LU: 5654	325 20	423 26	571 30	494 22	506 25	598 29	423 29	214 12	533 22	613 30	642 22	328 18	5670
SPACING: NW	3440	4780	4675	3960	4358	4880	5104	1500	3300	5040	3300	2700	47037

OPERATOR-LEASE	JAN	FEB	MAR	APR	MAY	JUN	JUL	AUG	SEP	OCT	NOV	DEC	YR.CUM
----------------	-----	-----	-----	-----	-----	-----	-----	-----	-----	-----	-----	-----	--------

MERIDIAN OIL, INC.

FEDERAL #42-30 SE NE 30-144-102 F# 10935 SOW: PNA CUM-O: 11111 CUM-W: 91839 COMP: 09-19-1984

NO. OF WELLS IN POOL: 6
 POOL TOTAL: 325 423 571 494 506 598 423 214 533 613 642 328 5670
 POOL TOTAL: 3440 4780 4675 3960 4358 4880 5104 1500 3300 5040 3300 2700 47037
 MCF TOTAL: 0 0 0 0 0 0 0 0 0 0 0 0 0

MOUNTROSE-MADISON BOTTINEAU COUNTY (API:009)

BALLANTYNE OIL

GEORGE ADAMS #21-6 NE NW 06-160-082 F# 10883 SOW: P CUM-O: 23568 CUM-W: 1416179 COMP: 06-07-1984
 R&LU: 1130 68 31 103 29 62 31 156 30 62 30 90 30 88 31 96 27 134 30 104 31 169 30 57 31 1189
 SPACING: NENW 6542 6001 6414 6324 6381 6350 6499 6300 7209 7331 6727 7091 79169

GEORGE ADAMS #22-6 SE NW 06-160-082 F# 10905 SOW: SI CUM-O: 25685 CUM-W: 842748 COMP: 06-14-1984

GEORGE ADAMS #23-6 NE SW 06-160-082 F# 10890 SOW: P CUM-O: 37722 CUM-W: 1024825 COMP: 05-30-1984
 R&LU: 2361 221 31 186 29 202 31 199 30 201 30 177 30 196 31 197 31 190 30 184 31 215 30 197 31 2365
 SPACING: NESW 7064 6480 6925 6828 6890 6856 7017 7075 8096 8233 7555 7964 86983

GEORGE ADAMS #34-33 SW SE 33-161-082 F# 10920 SOW: SI CUM-O: 27418 CUM-W: 1545252 COMP: 06-16-1984

GEORGE ADAMS ET AL #13-6 NW SW 06-160-082 F# 10919 SOW: P CUM-O: 47453 CUM-W: 1348781 COMP: 07-07-1984
 R&LU: 1913 182 31 152 29 164 31 163 30 164 30 144 30 161 31 161 31 157 30 149 31 157 30 163 31 1917
 SPACING: NWSW 7464 6849 7321 7218 7284 7249 7419 7490 8570 8716 7998 8430 92008

HELEN SIDENER #43-1 NE SE 01-160-083 F# 10831 SOW: TA CUM-O: 198 CUM-W: 9025 COMP: 06-14-1984

NO. OF WELLS IN POOL: 6
 POOL TOTAL: 471 441 428 518 427 411 445 454 481 437 541 417 5471
 POOL TOTAL: 21070 19330 20660 20370 20555 20455 20935 20865 23875 24280 22280 23485 258160
 MCF TOTAL: 0 0 0 0 0 0 0 0 0 0 0 0 0

MOUSE RIVER PARK-MADISON RENVILLE COUNTY (API:075)

CURTIS MILLER D/B/A MILLER OIL CO.

ANNIE HORNER #1 NE NE 32-162-085 F# 3624 SOW: PNA CUM-O: 45775 CUM-W: 5735 COMP: 07-30-1964

ANNIE HORNER #2 SW NE 32-162-085 F# 3652 SOW: P CUM-O: 110973 CUM-W: 5916 COMP: 10-12-1964
 R&LU: 968 105 31 76 28 38 24 118 29 93 30 46 29 107 30 41 24 135 29 74 30 80 29 72 30 985
 SPACING: SWNE 6 12 3 8 10 7 10 3 9 5 5 6 84

ATWOOD #1 NE NE 35-162-086 F# 13216 SOW: P CUM-O: 19614 CUM-W: 675166 COMP: 09-10-1991
 R&LU: 1308 67 31 85 19 155 31 55 11 151 31 140 30 152 31 129 31 90 23 98 31 107 30 90 29 1319
 SPACING: NNE 6604 4983 10506 3891 10546 10081 11756 10036 7313 8338 8192 7479 99725

C. STRAND #32-1 NW NW 32-162-085 F# 13179 SOW: P CUM-O: 8486 CUM-W: 1527 COMP: 06-04-1991
 R&LU: 348 14 8 15 6 14 7 27 7 35 7 45 8 37 7 25 7 41 8 28 7 69 8 9 6 359
 SPACING: NWNW 0 2 2 5 8 8 6 3 5 4 5 0 48

D. STRAND #32-1 SE NW 32-162-085 F# 13181 SOW: P CUM-O: 9705 CUM-W: 1569 COMP: 05-30-1991
 R&LU: 436 55 8 32 8 40 7 47 8 39 7 40 8 39 6 40 7 40 8 30 6 34 8 16 6 452
 SPACING: SENW 4 5 0 7 7 8 4 4 4 4 3 3 79

ENGEL #13-3 NE SE 13-162-086 F# 9031 SOW: P CUM-O: 18933 CUM-W: 3357 COMP: 10-03-1981
 R&LU: 687 57 7 36 2 66 6 62 6 66 6 66 6 81 5 60 5 45 4 60 6 35 5 53 7 687
 SPACING: ESE 10 5 10 6 10 10 10 15 6 10 5 7 104

ENGEL #13-4 NE SW 13-162-086 F# 9030 SOW: P CUM-O: 23376 CUM-W: 4883 COMP: 10-17-1981
 R&LU: 1173 0 0 188 22 0 0 183 20 0 0 186 19 0 0 188 22 0 0 200 22 0 0 228 20 1173
 SPACING: ESW 0 35 0 24 0 40 0 40 0 27 0 5 171

HAMERLY #1 SW SW 29-162-085 F# 5953 SOW: P CUM-O: 115866 CUM-W: 5423 COMP: 10-19-1976
 R&LU: 842 70 12 61 11 75 12 61 12 55 12 52 12 57 12 48 12 50 12 50 12 47 12 55 12 681
 SPACING: WSW 4 4 4 3 4 4 4 3 2 2 4 5 43

HOWARD EDMONDS #31-1 NW NE 31-162-085 F# 12915 SOW: P CUM-O: 41350 CUM-W: 5837 COMP: 06-11-1990
 R&LU: 1074 189 30 118 28 107 31 120 29 82 30 61 29 20 8 6 8 38 24 97 30 130 29 75 19 1043
 SPACING: NWNW 32 28 28 27 26 11 3 2 27 27 29 17 257
 GAS IN MCF: 180 180 180 180 180 180 180 180 165 165 165 165 2085

OPERATOR-LEASE	JAN	FEB	MAR	APR	MAY	JUN	JUL	AUG	SEP	OCT	NOV	DEC	YR.CUM
HOWARD EDMONDS #31-2													
R&LU: 1124	162 30	106 28	103 31	109 29	73 30	57 29	106 31	95 30	95 29	95 30	57 29	66 30	1124
SPACING: SWNE	30	28	28	27	26	11	19	26	20	36	29	22	302
GAS IN MCF:	120	120	120	120	120	120	120	120	120	120	120	120	1440
OLSEN #32-1													
ORDEAN C. STRAND #1													
SOLHEIM #1													
R&LU: 877	33 25	30 18	125 31	125 29	65 30	0 0	99 30	71 30	69 29	65 30	73 29	67 30	822
SPACING: WNE	3	3	15	14	14	0	3	6	5	12	6	10	91
GAS IN MCF:	30	30	30	30	30	30	30	30	30	30	30	30	360
SOLHEIM #3													
R&LU: 267	42 7	25 2	28 6	25 6	28 6	30 8	25 7	18 4	21 4	20 6	5 1	25 5	292
SPACING: ESE	10	5	0	5	7	25	3	6	10	7	1	7	86
STATE #23-36													
R&LU: 1506	160 31	150 29	157 31	150 30	155 31	144 30	150 31	135 31	51 13	125 26	130 30	122 31	1629
SPACING: NSW	8933	8998	9941	10022	11783	12034	12905	13716	6751	8217	7984	8733	120017
GAS IN MCF:	740	740	740	740	740	740	740	655	655	655	655	655	8455
STRAND #1													
STRAND #1-32R													
R&LU: 720	15 8	17 6	15 7	93 9	144 25	90 8	78 7	68 7	57 8	49 7	44 8	21 6	691
SPACING: NENW	0	2	2	6	16	8	6	3	4	4	5	0	56
STRAND #1R-32													
R&LU: 446	35 11	37 1	42 12	41 12	46 12	37 12	37 12	32 11	47 12	33 12	26 12	24 11	437
SPACING: SWNW	3	5	5	7	7	8	4	3	4	4	4	3	57
GAS IN MCF:	130	130	130	130	130	130	130	137	137	137	137	137	1595
STRAND #30-1													
R&LU: 99	0 0	0 0	0 0	8 4	48 23	28 29	10 29	0 0	0 0	5 1	0 0	0 0	99
SPACING: ESE	0	0	0	5	13	10	3	0	0	1	0	0	32
STRAND #30-2													
R&LU: 330	41 24	45 29	44 31	45 29	31 23	29 29	17 29	0 0	30 29	23 20	95 29	54 30	454
SPACING: WSE	17	17	10	12	10	8	2	0	5	25	11	7	124
STRAND #30-3													
R&LU: 279	42 30	39 29	43 31	47 29	32 23	29 29	8 29	0 0	0 14	0 0	0 0	0 0	240
SPACING: WNW	19	28	27	26	21	25	2	0	200	0	0	0	348
STRAND #30-4													
R&LU: 355	40 30	39 29	38 31	42 29	29 23	29 29	10 16	39 15	27 29	0 4	26 22	30 30	349
SPACING: ENW	19	28	27	26	21	25	2	15	4	4	6	6	183
STRAND #31-2													
R&LU: 1526	118 30	88 29	110 31	71 29	132 30	89 29	102 30	100 30	93 29	102 31	96 29	81 30	1182
SPACING: SENW	29	22	24	12	28	24	27	27	26	28	28	25	300
GAS IN MCF:	140	140	140	140	140	140	140	140	140	140	140	140	1680
WALTER ENGEL #13-1													
R&LU: 2814	256 30	213 29	253 31	247 29	248 30	226 27	267 30	231 30	250 29	245 30	262 29	243 30	2941
SPACING: WSE	29	26	28	27	32	26	32	28	29	29	30	20	336
CURTIS MILLER D/B/A MILLER PETROLEUM, INC.													
ANNIE HORNER #3													
R&LU: 680	76 8	54 7	64 7	69 8	52 8	64 8	75 8	64 7	80 8	56 7	26 8	41 8	721
SPACING: WSE	7	7	4	8	10	8	7	7	9	7	6	6	86
BREKHUS #1													
R&LU: 862	95 31	70 29	94 31	50 30	66 31	70 30	90 31	74 31	63 30	69 31	74 30	65 31	880
SPACING: ENW	4	4	3	2	4	4	4	2	4	5	5	5	46
BREKHUS #2													
ELMER STRAND #31-4													
R&LU: 1526	283 30	142 29	136 31	126 29	115 30	96 29	108 30	116 30	103 29	114 31	106 20	81 30	1526
SPACING: NWNW	350	300	350	390	387	320	310	310	310	255	205	210	3697
GAS IN MCF:	1400	1400	1400	1400	1400	1400	1400	1400	1400	1400	1400	1400	16800
GRACE SOLHEIM #1													
LILLIAN EDMONDS #31-1													
R&LU: 845	82 31	84 23	47 20	43 6	102 31	92 30	85 31	66 31	79 30	68 31	77 30	67 31	892
SPACING: NSW	230	150	190	50	290	240	250	170	200	190	180	300	2440
GAS IN MCF:	50	50	50	50	50	50	50	45	50	50	50	50	595

OPERATOR-LEASE	JAN	FEB	MAR	APR	MAY	JUN	JUL	AUG	SEP	OCT	NOV	DEC	YR.CUM
LILLIAN EDMUNDS #31-3				NW SE 31-162-085	F# 12895	SOW: P	CUM-O: 15634	CUM-W: 49181	COMP: 09-29-1990				
R&LU: 862	76 31	63 29	81 31	57 30	77 31	77 30	71 31	67 31	73 30	63 31	37 30	0 1	742
SPACING: WSE	200	170	240	210	240	220	230	220	220	180	100	0	2230
GAS IN MCF:	120	120	120	120	120	120	120	127	120	120	120	120	1447
SOLHEIM #4				NE NE 30-162-085	F# 7749	SOW: P	CUM-O: 21736	CUM-W: 3305	COMP: 10-25-1980				
R&LU: 590	0 2	62 9	0 0	111 29	0 0	138 20	0 0	148 11	0 0	181 22	0 0	146 20	786
SPACING: ENE	10	13	0	20	0	25	0	16	0	23	0	16	123
STRAND #31-3				SW NW 31-162-085	F# 12869	SOW: P	CUM-O: 58861	CUM-W: 15483	COMP: 05-27-1990				
R&LU: 2166	166 30	139 29	163 31	124 29	210 30	168 29	199 30	186 30	215 29	203 31	174 29	124 30	2071
SPACING: SWNW	30	22	24	12	28	25	26	26	30	28	28	25	304
GAS IN MCF:	130	130	130	130	130	130	130	150	130	130	130	130	1580
STRAND "R" #1-31				NE NW 31-162-085	F# 7748	SOW: P	CUM-O: 128024	CUM-W: 49418	COMP: 10-16-1980				
R&LU: 800	118 12	88 11	110 16	70 12	84 12	82 12	96 12	98 12	94 12	102 12	96 12	81 12	1119
SPACING: NENW	29	22	24	16	28	24	27	27	26	28	27	23	301
EAGLE OPERATING, INC.													
EDMUNDS #1				NE NE 31-162-085	F# 3722	SOW: P	CUM-O: 114552	CUM-W: 28964	COMP: 11-11-1964				
R&LU: 200	15 31	21 28	26 9	9 29	27 30	8 29	13 30	20 30	10 29	11 30	9 29	8 10	177
SPACING: NENE	30	22	21	35	30	22	49	33	33	17	9	26	327
EDMUNDS #2				SE NE 31-162-085	F# 13073	SOW: P	CUM-O: 6942	CUM-W: 5527	COMP: 03-09-1991				
R&LU: 214	15 31	21 29	26 9	9 29	28 31	8 30	13 30	20 31	11 30	11 31	9 30	8 10	179
SPACING: SENE	30	23	21	35	30	23	50	33	33	17	9	28	332
KNUTSON #5-20				SW NW 20-162-085	F# 5900	SOW: PNA	CUM-O: 22906	CUM-W: 6506	COMP: 07-07-1976				
STRAND #1R				NE SW 30-162-085	F# 12673	SOW: P	CUM-O: 10446	CUM-W: 63970	COMP: 09-07-1989				
R&LU: 883	90 31	43 29	65 31	70 30	65 31	67 30	62 31	65 31	60 30	58 31	48 30	28 16	721
SPACING: ESW	140	285	225	355	585	165	465	335	385	145	450	780	4315
EARL SCHWARTZ CO.													
STRAND #1				NE SW 30-162-085	F# 3734	SOW: PNA	CUM-O: 100327	CUM-W: 58812	COMP: 12-15-1964				
ENSIGN OPERATING CO.													
CLARENCE M. NESS #1				SW SE 24-162-086	F# 4563	SOW: P	CUM-O: 259331	CUM-W: 52774	COMP: 11-15-1968				
R&LU: 2485	218 31	200 31	212 31	197 30	219 31	196 30	207 31	200 31	192 30	218 31	206 31	202 31	2467
SPACING: WSE	248	232	248	240	248	240	248	248	240	248	248	248	2936
GAS IN MCF:	47	44	47	45	47	45	47	0	0	0	0	0	322
NESS "A" #9				NE SE 24-162-086	F# 4458	SOW: TA	CUM-O: 143213	CUM-W: 22307	COMP: 09-18-1968				
R&LU: 35	0 0	0 0	0 0	0 0	0 0	0 0	0 0	0 0	0 0	0 0	0 0	0 0	0
SPACING: ESE	0	0	0	0	0	0	0	0	0	0	0	0	0
GAS IN MCF:	58	54	58	56	58	56	58	0	0	0	0	0	398
SCHMITZ #4				NW NE 24-162-086	F# 14417	SOW: P	CUM-O: 15367	CUM-W: 2804	COMP: 08-16-1996				
R&LU: 2869	173 31	173 31	229 31	253 30	251 31	203 29	244 31	250 31	235 30	280 30	323 30	316 31	2930
SPACING: NNE	11	11	11	20	31	29	16	16	30	15	15	16	221
GAS IN MCF:	40	37	40	39	40	39	40	0	0	0	0	0	275
SCHMITZ "A" #1				NE NE 24-162-086	F# 4348	SOW: P	CUM-O: 120503	CUM-W: 16605	COMP: 11-04-1967				
R&LU: 2910	332 31	317 31	238 31	222 30	213 31	222 29	237 31	251 31	293 30	154 30	205 30	211 31	2895
SPACING: NNE	45	42	45	30	16	15	16	16	15	15	15	16	286
SCHMITZ "A" #2				NE NW 24-162-086	F# 4388	SOW: P	CUM-O: 226054	CUM-W: 15609	COMP: 03-17-1968				
R&LU: 3840	239 31	268 31	328 31	295 30	344 31	310 30	333 31	350 31	397 30	294 29	363 29	368 31	3889
SPACING: ENW	6	5	6	10	16	15	31	31	15	25	25	16	201
GAS IN MCF:	47	44	47	45	47	45	47	0	0	0	0	0	322
FAIRBANKS OIL CO.													
BRODEN #2-33				SW SE 33-162-085	F# 11066	SOW: P	CUM-O: 67558	CUM-W: 7236	COMP: 09-22-1984				
R&LU: 1829	205 31	178 29	194 31	183 30	190 31	191 30	184 31	182 31	176 30	184 31	179 30	164 31	2210
SPACING: WSE	25	26	25	30	25	23	20	18	20	24	24	22	282
GREAT WESTERN DRILLING CO.													
HAMERLY #1				SW SW 29-162-085	F# 3633	SOW: PNA	CUM-O: 168545	CUM-W: 197	COMP: 07-27-1964				
MILLER OIL CO.													

OPERATOR-LEASE	JAN	FEB	MAR	APR	MAY	JUN	JUL	AUG	SEP	OCT	NOV	DEC	YR.CUM

FINN HELLEBUST #1				SW SW 19-162-085	F# 4927	SOW: PNA	CUM-O: 26680	CUM-W: 40090	COMP: 09-07-1970				
SOLHEIM #2				SW SE 19-162-085	F# 3729	SOW: PNA	CUM-O: 83924	CUM-W: 3806	COMP: 12-02-1964				
WALTER ENGEL #13-2				SW SW 13-162-086	F# 4414	SOW: PNA	CUM-O: 42716	CUM-W: 82651	COMP: 05-10-1968				
MILLER PETROLEUM, INC.													

FINN HELLEBUST #1				SE SW 19-162-085	F# 3495	SOW: PNA	CUM-O: 18160	CUM-W: 19579	COMP: 02-24-1964				
HELLEBUST #2				NE SW 19-162-085	F# 4955	SOW: PNA	CUM-O: 5354	CUM-W: 9001	COMP: 08-26-1981				
STROMSTAD #1				SW NE 19-162-085	F# 4336	SOW: PNA	CUM-O: 32939	CUM-W: 3494	COMP: 11-09-1967				
NORVAL HAMERLY													

MILDRED NESS #1				SW SE 32-162-085	F# 3529	SOW: PNA	CUM-O: 61500	CUM-W: 34021	COMP: 04-29-1964				
PIONEER RESOURCES (N.D.) INC.													

SCHMITZ "A" #3				SW NE 24-162-086	F# 4396	SOW: PNA	CUM-O: 180303	CUM-W: 9282	COMP: 03-28-1968				
SOUTH OAK PRODUCTION CO.													

EDMUNDS #1				NW SW 31-162-085	F# 12903	SOW: P	CUM-O: 38351	CUM-W: 111863	COMP: 06-04-1990				
R&LU: 1405	129 31	109 27	136 28	126 30	127 31	124 30	127 31	126 31	105 25	127 31	118 27	114 31	1468
SPACING: NSW	930	780	900	900	960	914	961	961	844	1116	3591	1148	14005
GAS IN MCF:	57	49	61	56	57	55	57	56	47	57	53	51	656
EDMUNDS #3				NW SE 36-162-086	F# 12914	SOW: P	CUM-O: 51607	CUM-W: 208663	COMP: 02-22-1991				
R&LU: 2063	191 31	158 27	199 28	184 30	185 30	185 30	188 31	187 31	143 23	186 31	176 27	96 16	2078
SPACING: WSE	1767	1482	1696	1710	1710	1738	1289	1829	1393	1891	1830	980	19315
GAS IN MCF:	63	52	66	61	61	61	62	62	47	61	58	32	686
HELLEBUST #1				SE SE 25-162-086	F# 12649	SOW: P	CUM-O: 18713	CUM-W: 23597	COMP: 06-15-1989				
R&LU: 1263	136 7	149 27	130 31	115 29	119 31	111 30	106 31	104 31	104 30	99 31	90 27	55 20	1318
SPACING: SSE	293	394	217	251	279	270	279	279	270	279	270	185	3266
GAS IN MCF:	54	60	52	46	48	44	42	42	42	40	36	22	528
STATE OF N.D. #2				NE NW 36-162-086	F# 13016	SOW: P	CUM-O: 78936	CUM-W: 177100	COMP: 10-19-1990				
R&LU: 1472	135 31	125 29	124 31	119 30	112 27	119 30	119 29	124 31	93 25	125 31	100 29	98 31	1393
SPACING: NNW	1364	1276	1364	1320	1263	1348	1380	1426	1210	1519	1470	1567	16507
GAS IN MCF:	24	22	22	21	20	21	21	22	17	22	18	17	247
STATE OF NORTH DAKOTA #1				SE NW 36-162-086	F# 12892	SOW: P	CUM-O: 115609	CUM-W: 456931	COMP: 06-22-1990				
R&LU: 1254	124 20	0 0	85 19	119 24	143 28	143 27	157 31	157 31	122 23	143 31	83 21	56 10	1332
SPACING: SNW	3358	0	3368	3610	4520	4416	5208	5208	3918	5301	3400	1750	44057
GAS IN MCF:	37	0	26	36	43	43	47	47	37	43	25	17	401
STRAND #1				NW NE 36-162-086	F# 12548	SOW: P	CUM-O: 114623	CUM-W: 89788	COMP: 02-11-1989				
R&LU: 2276	249 31	222 29	170 28	186 30	188 31	182 30	195 20	218 31	204 28	216 31	165 30	162 29	2357
SPACING: WNE	403	377	364	390	403	352	288	372	367	403	390	435	4544
GAS IN MCF:	45	40	31	33	34	33	35	39	37	39	30	29	425
STRAND #2				SE NE 36-162-086	F# 12769	SOW: P	CUM-O: 74611	CUM-W: 77188	COMP: 01-01-1990				
R&LU: 2069	220 31	184 27	200 31	181 30	189 31	153 27	162 20	188 31	170 28	189 31	133 30	134 29	2103
SPACING: ENE	434	378	434	420	434	389	360	465	438	496	480	493	5221
GAS IN MCF:	37	31	33	30	31	25	27	31	28	31	22	22	348
STRAND #3				NE NE 36-162-086	F# 13009	SOW: P	CUM-O: 61724	CUM-W: 73478	COMP: 10-10-1990				
R&LU: 2444	311 31	160 25	123 16	243 30	248 31	203 27	189 20	219 31	198 28	217 31	180 30	187 29	2478
SPACING: ENE*	465	375	286	450	465	382	384	496	484	558	540	580	5465
GAS IN MCF:	62	32	25	49	50	41	38	44	40	43	36	37	497
WARD-WILLISTON CO.													

BREKHUS "A" #1				NE SW 24-162-086	F# 4416	SOW: P	CUM-O: 161367	CUM-W: 46982	COMP: 05-10-1968				
R&LU: 1905	129 31	168 29	208 31	159 30	185 31	171 30	193 31	117 31	64 30	304 31	165 30	180 31	2043
SPACING: ESW	107	81	110	112	123	122	118	155	180	175	150	165	1598
GAS IN MCF:	33	42	52	40	46	43	0	0	0	0	0	0	256
CLARENCE LUND #A-1				SW NW 33-162-085	F# 3693	SOW: P	CUM-O: 37976	CUM-W: 25945	COMP: 11-10-1964				
R&LU: 241	28 31	32 29	60 31	20 30	45 31	5 5	50 31	10 31	75 30	1 10	5 10	20 31	351
SPACING: SNW	0	0	160	118	0	0	550	310	105	140	250	250	1883

OPERATOR-LEASE	JAN	FEB	MAR	APR	MAY	JUN	JUL	AUG	SEP	OCT	NOV	DEC	YR.CUM
CLARENCE LUND #1				SW SW 33-162-085	F# 3615	SOW: P	CUM-O: 56251	CUM-W: 18774	COMP: 07-29-1964				
R&LU: 299	28 31	32 29	60 31	20 30	45 31	24 31	85 31	15 31	75 30	0 0	5 10	20 31	409
SPACING: WSW	0	0	160	118	0	0	0	0	0	0	0	0	278
LUELLA LUND #1				NE SE 32-162-085	F# 3518	SOW: P	CUM-O: 109058	CUM-W: 25185	COMP: 04-02-1964				
R&LU: 1764	162 31	139 29	224 31	148 30	43 31	277 31	51 31	136 31	236 30	190 31	180 30	163 31	1949
SPACING: NSE	140	324	165	119	0	40	0	0	0	0	0	0	788
LUELLA LUND #2				NW SE 32-162-085	F# 13190	SOW: SI	CUM-O: 10886	CUM-W: 2620	COMP: 07-19-1991				
NO. OF WELLS IN POOL: 67													
POOL TOTAL:	5526	4801	5185	5184	5224	5113	5041	5084	4849	5262	4648	4526	60443
POOL TOTAL:	26408	21037	31321	25141	34714	33742	37367	36945	25203	29910	30064	25645	357497
MCF TOTAL:	3644	3547	3600	3597	3622	3591	3561	3312	3242	3283	3225	3174	41398

MURPHY CREEK-BAKKEN DUNN COUNTY (API:025)

 CONDOR PETROLEUM, INC.

KOVALOFF #1				NE SE 13-144-096	F# 9502	SOW: P	CUM-O: 73805	CUM-W: 12496	COMP: 10-03-1982				
R&LU: 2569	17 11	65 11	258 23	269 30	268 31	259 30	264 31	244 31	241 27	259 26	253 30	246 31	2643
SPACING: SE	77	57	94	78	78	77	37	46	53	124	30	18	769
GAS IN MCF:	10	32	129	135	134	129	132	122	120	129	126	132	1330
KOVALOFF #18-1H				SE SW 18-144-095	F# 12965	SOW: F	CUM-O: 12893	CUM-W: 3432	COMP: 01-07-1991				
R&LU: 713	62 4	85 7	72 8	72 5	75 8	48 7	71 3	94 5	69 4	62 4	78 5	60 4	848
SPACING: W2#	15	44	11	62	35	70	2	2	11	12	42	0	306
GAS IN MCF:	32	43	36	35	37	24	36	48	35	31	39	30	426
NO. OF WELLS IN POOL: 2													
POOL TOTAL:	79	150	330	341	343	307	335	338	310	321	331	306	3491
POOL TOTAL:	92	101	105	140	113	147	39	48	64	136	72	18	1075
MCF TOTAL:	42	75	165	170	171	153	168	170	155	160	165	162	1756

MUSTA-DUPEROW DIVIDE COUNTY (API:023)

 CONTINENTAL OPERATING CO.

JOHNSON #1				SE SW 08-161-099	F# 10401	SOW: P	CUM-O: 137758	CUM-W: 36648	COMP: 01-01-1984				
R&LU: 3692	317 31	293 29	313 31	311 30	318 31	298 30	313 31	297 31	302 30	314 31	311 30	320 31	3707
SPACING: S2	158	148	158	153	158	153	158	158	153	158	118	122	1795
GAS IN MCF:	899	841	899	870	899	870	899	899	870	899	870	899	10614
ELAND ENERGY, INC.													
JOHNSON 22-8 #1				SE NW 08-161-099	F# 10621	SOW: P	CUM-O: 119961	CUM-W: 29222	COMP: 11-17-1985				
R&LU: 5532	468 31	472 29	472 31	433 30	465 31	448 30	453 31	426 31	471 30	493 31	441 30	486 30	5528
SPACING: N2	320	141	412	18	144	136	138	146	130	130	260	143	2118
GAS IN MCF:	341	319	319	330	0	330	341	341	330	341	341	341	3674
NO. OF WELLS IN POOL: 2													
POOL TOTAL:	785	765	785	744	783	746	766	723	773	807	752	806	9235
POOL TOTAL:	478	289	570	171	302	289	296	304	283	288	378	265	3913
MCF TOTAL:	1240	1160	1218	1200	899	1200	1240	1240	1200	1240	1211	1240	14288

NAMELESS-DUPEROW MCKENZIE COUNTY (API:053)

 NANCE PETROLEUM CORP.

LINK #34-1				SW SE 34-151-102	F# 8322	SOW: PNA	CUM-O: 214030	CUM-W: 12393	COMP: 09-21-1986				
NO. OF WELLS IN POOL: 1													
POOL TOTAL:	0	0	0	0	0	0	0	0	0	0	0	0	0
POOL TOTAL:	0	0	0	0	0	0	0	0	0	0	0	0	0
MCF TOTAL:	0	0	0	0	0	0	0	0	0	0	0	0	0

NAMELESS-MADISON MCKENZIE COUNTY (API:053)

 NANCE PETROLEUM CORP.

CHURCH #1-2				NW NW 02-150-102	F# 9102	SOW: P	CUM-O: 115784	CUM-W: 100602	COMP: 01-26-1996				
R&LU: 9788	746 31	664 29	635 20	976 19	921 31	799 28	785 24	820 31	744 30	687 31	857 20	1457 31	10091
SPACING: NW	1102	991	715	936	1337	1145	1192	1273	1074	963	781	1711	13220
GAS IN MCF:	672	632	694	783	800	1090	756	910	882	860	784	1419	10282

OPERATOR-LEASE	JAN	FEB	MAR	APR	MAY	JUN	JUL	AUG	SEP	OCT	NOV	DEC	YR.CUM
LINK #34-1				SW SE 34-151-102	F# 8322	SOW: P	CUM-O: 72358	CUM-W: 55254	COMP: 01-06-1997				
R&LU: 13603	1244 31	1050 29	1397 25	1478 29	1374 31	1185 30	1110 29	953 31	717 26	1247 24	864 20	1168 17	13787
SPACING: SE	776	627	988	1157	959	857	775	748	596	690	437	880	9490
GAS IN MCF:	1121	1177	1270	1658	1729	1584	1437	1088	883	1117	983	926	14973

PETRO-HUNT, L.L.C.

ALEXANDER #3-7				SW NE 03-150-102	F# 8530	SOW: P	CUM-O: 386859	CUM-W: 259828	COMP: 11-14-1981				
R&LU: 23496	2144 31	1885 29	2105 29	1895 30	2085 29	1879 30	1952 31	1948 31	1908 30	1932 31	1854 30	1958 31	23545
SPACING: NE	2500	2340	2622	2495	2674	2815	2864	3281	3101	2768	2390	2321	32171
GAS IN MCF:	1927	1701	1928	1363	1618	1895	1618	1818	1856	1640	1734	1700	20798

LINK #3-1				NE NW 03-150-102	F# 14432	SOW: P	CUM-O: 66485	CUM-W: 30725	COMP: 01-24-1997				
R&LU: 10617	693 31	663 29	1259 26	1136 30	928 31	911 30	971 31	960 31	949 30	1005 31	450 16	934 17	10859
SPACING: NW#	307	285	634	431	364	336	377	386	373	384	208	1238	5323
GAS IN MCF:	730	581	1141	1040	864	760	1285	1192	1134	1226	522	911	11386

NO. OF WELLS IN POOL: 4													
POOL TOTAL:	4827	4262	5396	5485	5308	4774	4818	4681	4318	4871	4025	5517	58282
POOL TOTAL:	4685	4243	4959	5019	5334	5153	5208	5688	5144	4805	3816	6150	60204
MCF TOTAL:	4450	4091	5033	4844	5011	5329	5096	5008	4755	4843	4023	4956	57439

NAMELESS-RED RIVER

MCKENZIE COUNTY (API:053)

CHEVRON USA, INC.

MRACHECK #1-34-1C				SE NW 34-151-102	F# 8812	SOW: DRY	CUM-O: 911	CUM-W: 0	COMP: 01-18-1982				
-------------------	--	--	--	------------------	---------	----------	------------	----------	------------------	--	--	--	--

NANCE PETROLEUM CORP.

CHURCH #1-2				NW NW 02-150-102	F# 9102	SOW: PNA	CUM-O: 319093	CUM-W: 123770	COMP: 03-28-1982				
-------------	--	--	--	------------------	---------	----------	---------------	---------------	------------------	--	--	--	--

CHURCH #1-2X				NW NW 02-150-102	F# 13556	SOW: P	CUM-O: 99661	CUM-W: 81569	COMP: 10-16-1993				
R&LU: 9252	771 31	730 29	716 31	682 29	720 31	703 30	711 31	705 31	785 30	798 22	1011 29	1030 31	9362
SPACING: W2	1200	1128	1172	1088	1148	1237	1323	1415	1274	906	1394	1554	14839
GAS IN MCF:	1517	1184	1557	1220	1415	1452	1545	1329	1374	1551	2112	2007	18263

LINDECKER #1-35-4A				NW SW 35-151-102	F# 9481	SOW: PNA	CUM-O: 24148	CUM-W: 17664	COMP: 10-11-1982				
--------------------	--	--	--	------------------	---------	----------	--------------	--------------	------------------	--	--	--	--

LINK #34-1				SW SE 34-151-102	F# 8322	SOW: PNA	CUM-O: 20004	CUM-W: 9378	COMP: 06-29-1981				
------------	--	--	--	------------------	---------	----------	--------------	-------------	------------------	--	--	--	--

NO. OF WELLS IN POOL: 5													
POOL TOTAL:	771	730	716	682	720	703	711	705	785	798	1011	1030	9362
POOL TOTAL:	1200	1128	1172	1088	1148	1237	1323	1415	1274	906	1394	1554	14839
MCF TOTAL:	1517	1184	1557	1220	1415	1452	1545	1329	1374	1551	2112	2007	18263

NAMELESS-SILURIAN

MCKENZIE COUNTY (API:053)

NANCE PETROLEUM CORP.

LINK #34-1				SW SE 34-151-102	F# 8322	SOW: PNA	CUM-O: 206845	CUM-W: 13587	COMP: 03-21-1982				
------------	--	--	--	------------------	---------	----------	---------------	--------------	------------------	--	--	--	--

NO. OF WELLS IN POOL: 1													
POOL TOTAL:	0	0	0	0	0	0	0	0	0	0	0	0	0
POOL TOTAL:	0	0	0	0	0	0	0	0	0	0	0	0	0
MCF TOTAL:	0	0	0	0	0	0	0	0	0	0	0	0	0

NAMELESS-STONEWALL

MCKENZIE COUNTY (API:053)

CHEVRON USA, INC.

MRACHECK #1-34-1C				SE NW 34-151-102	F# 8812	SOW: PNA	CUM-O: 29326	CUM-W: 95493	COMP: 02-01-1982				
-------------------	--	--	--	------------------	---------	----------	--------------	--------------	------------------	--	--	--	--

NANCE PETROLEUM CORP.

CHURCH #1-2X				NW NW 02-150-102	F# 13556	SOW: P	CUM-O: 87784	CUM-W: 10228	COMP: 05-22-1994				
R&LU: 8780	725 31	689 29	776 31	739 29	780 31	763 30	770 31	764 31	611 30	623 22	788 29	802 31	8830
SPACING: W2	0	0	0	0	0	0	0	0	0	0	0	0	0
GAS IN MCF:	1435	1272	1677	1312	1522	1562	1663	1430	1098	1228	1671	1592	17462

OPERATOR-LEASE	JAN	FEB	MAR	APR	MAY	JUN	JUL	AUG	SEP	OCT	NOV	DEC	YR.CUM
NO. OF WELLS IN POOL: 2													
POOL TOTAL:	725	689	776	739	780	763	770	764	611	623	788	802	8830
POOL TOTAL:	0	0	0	0	0	0	0	0	0	0	0	0	0
MCF TOTAL:	1435	1272	1677	1312	1522	1562	1663	1430	1098	1228	1671	1592	17462

NELSON BRIDGE-DUPEROW MCKENZIE COUNTY (API:053)

PETRO-HUNT, L.L.C.

DORE #3-10X													
R&LU: 7284	692 31	642 29	672 31	631 28	652 31	624 30	625 31	623 31	609 30	575 31	482 21	629 31	7456
SPACING: E2	591	573	603	569	604	552	541	610	593	646	437	516	6835
GAS IN MCF:	401	818	885	733	560	592	576	557	552	454	328	547	7003

NO. OF WELLS IN POOL: 1

POOL TOTAL:	692	642	672	631	652	624	625	623	609	575	482	629	7456
POOL TOTAL:	591	573	603	569	604	552	541	610	593	646	437	516	6835
MCF TOTAL:	401	818	885	733	560	592	576	557	552	454	328	547	7003

NELSON BRIDGE-RED RIVER MCKENZIE COUNTY (API:053)

PETRO-HUNT, L.L.C.

DORE #3-10X													

NO. OF WELLS IN POOL: 1

POOL TOTAL:	0	0	0	0	0	0	0	0	0	0	0	0	0
POOL TOTAL:	0	0	0	0	0	0	0	0	0	0	0	0	0
MCF TOTAL:	0	0	0	0	0	0	0	0	0	0	0	0	0

NEW HOME-BAKKEN WILLIAMS COUNTY (API:105)

EAGLE OPERATING, INC.

DON SIMPSON #1R													

NO. OF WELLS IN POOL: 1

POOL TOTAL:	0	0	0	0	0	0	0	0	0	0	0	0	0
POOL TOTAL:	0	0	0	0	0	0	0	0	0	0	0	0	0
MCF TOTAL:	0	0	0	0	0	0	0	0	0	0	0	0	0

NEW HOME-DEADWOOD WILLIAMS COUNTY (API:105)

EAGLE OPERATING, INC.

DON SIMPSON #1R													

NO. OF WELLS IN POOL: 1

POOL TOTAL:	0	0	0	0	0	0	0	0	0	0	0	0	0
POOL TOTAL:	0	0	0	0	0	0	0	0	0	0	0	0	0
MCF TOTAL:	0	0	0	0	0	0	0	0	0	0	0	0	0

NEW HOME-MADISON WILLIAMS COUNTY (API:105)

EAGLE OPERATING, INC.

DON SIMPSON #1R													

NO. OF WELLS IN POOL: 1

POOL TOTAL:	0	0	0	0	0	0	0	0	0	0	0	0	0
POOL TOTAL:	0	0	0	0	0	0	0	0	0	0	0	0	0
MCF TOTAL:	0	0	0	0	0	0	0	0	0	0	0	0	0

NEW HRADEC-RED RIVER STARK COUNTY (API:089)

CENEX

KUNTZ #8-9													

OPERATOR-LEASE	JAN	FEB	MAR	APR	MAY	JUN	JUL	AUG	SEP	OCT	NOV	DEC	YR.CUM
NO. OF WELLS IN POOL: 1													
POOL TOTAL:	0	0	0	0	0	0	0	0	0	0	0	0	0
POOL TOTAL:	0	0	0	0	0	0	0	0	0	0	0	0	0
MCF TOTAL:	0	0	0	0	0	0	0	0	0	0	0	0	0

NEWBURG-SPEARFISH/CHARLES BOTTINEAU COUNTY (API:009)

 AMERADA HESS CORP.

NEWBURG SPEARFISH/CHARLES UNIT
 #####

NEWBURG-SPEARFISH-CHARLES UNIT #D-718				SE SE 01-161-080	F# 2671	SOW: WI	CUM-O: 123083	CUM-W: 47117	COMP: 06-23-1960				
NEWBURG-SPEARFISH-CHARLES UNIT #D-720				SE NE 01-161-080	F# 2187	SOW: WI	CUM-O: 163377	CUM-W: 93782	COMP: 02-23-1959				
NEWBURG-SPEARFISH-CHARLES UNIT #E-717				NW NW 07-161-079	F# 2359	SOW: PNA	CUM-O: 48221	CUM-W: 24990	COMP: 07-14-1959				
NEWBURG-SPEARFISH-CHARLES UNIT #E-719				NW SW 06-161-079	F# 2282	SOW: P	CUM-O: 252479	CUM-W: 111858	COMP: 05-06-1959				
R&LU: 2814	223 31	189 29	201 31	228 30	285 31	306 30	263 25	264 28	246 30	197 31	198 30	214 31	2814
SPACING: U	522	534	544	569	644	651	379	455	486	632	600	597	6613
GAS IN MCF:	21	18	20	23	29	26	23	26	23	15	17	21	262
NEWBURG-SPEARFISH-CHARLES UNIT #E-725				NW NW 31-162-079	F# 2195	SOW: WI	CUM-O: 84270	CUM-W: 4685	COMP: 03-06-1959				
NEWBURG-SPEARFISH-CHARLES UNIT #F-716				SE NW 07-161-079	F# 2314	SOW: TA	CUM-O: 44455	CUM-W: 6613	COMP: 05-27-1959				
NEWBURG-SPEARFISH-CHARLES UNIT #F-718				SE SW 06-161-079	F# 2219	SOW: P	CUM-O: 655959	CUM-W: 330592	COMP: 05-07-1959				
R&LU: 9893	834 31	747 29	838 31	906 30	966 31	1059 30	887 31	887 31	774 30	650 31	674 30	671 31	9893
SPACING: U	1549	1552	1463	1294	1397	1490	1288	1332	1330	1566	1470	1461	17192
GAS IN MCF:	78	72	85	90	98	91	77	88	72	49	59	64	923
NEWBURG-SPEARFISH-CHARLES UNIT #F-720				SE NW 06-161-079	F# 1991	SOW: TAO	CUM-O: 71072	CUM-W: 43413	COMP: 06-11-1959				
R&LU: 1	0 0	0 0	0 0	0 0	0 0	0 0	0 0	0 0	1 0	0 0	0 0	0 0	1
SPACING: U	0	0	0	0	0	0	0	0	1	0	0	0	1
NEWBURG-SPEARFISH-CHARLES UNIT #F-722				SE SW 31-162-079	F# 1989	SOW: WI	CUM-O: 86423	CUM-W: 12573	COMP: 09-25-1958				
NEWBURG-SPEARFISH-CHARLES UNIT #F-724				SE NW 31-162-079	F# 2089	SOW: P	CUM-O: 223194	CUM-W: 642184	COMP: 11-16-1958				
R&LU: 3954	361 31	309 29	332 31	314 30	314 31	398 30	361 31	322 31	309 30	300 31	304 30	329 31	3953
SPACING: U	2831	2678	2614	2556	2829	2627	2475	2678	2319	2363	2503	2689	31162
GAS IN MCF:	34	30	34	31	32	34	31	32	29	22	27	32	368
NEWBURG-SPEARFISH-CHARLES UNIT #G-713				NW NE 18-161-079	F# 3233	SOW: WI	CUM-O: 63699	CUM-W: 150128	COMP: 09-16-1962				
NEWBURG-SPEARFISH-CHARLES UNIT #G-715				NW SE 07-161-079	F# 2113	SOW: WI	CUM-O: 50519	CUM-W: 170583	COMP: 12-23-1958				
NEWBURG-SPEARFISH-CHARLES UNIT #G-717				NW NE 07-161-079	F# 1865	SOW: P	CUM-O: 196870	CUM-W: 284602	COMP: 12-06-1958				
R&LU: 1761	145 31	135 29	144 31	166 30	145 31	170 30	154 31	149 31	154 30	135 31	130 30	134 31	1761
SPACING: U	2151	2012	2047	1879	2236	2281	2102	2118	1902	2144	2091	2179	25142
GAS IN MCF:	14	13	15	16	15	95	77	15	14	10	11	13	308
NEWBURG-SPEARFISH-CHARLES UNIT #G-719				NW SE 06-161-079	F# 1870	SOW: WI	CUM-O: 98878	CUM-W: 4030	COMP: 06-12-1958				
NEWBURG-SPEARFISH-CHARLES UNIT #G-721				NW NE 06-161-079	F# 1911	SOW: P	CUM-O: 168358	CUM-W: 99509	COMP: 09-04-1958				
R&LU: 1393	117 31	82 29	86 31	83 30	134 31	169 30	168 31	143 31	114 30	109 31	102 30	86 31	1393
SPACING: U	200	189	166	156	199	189	162	194	180	201	213	215	2264
GAS IN MCF:	11	8	9	8	14	15	15	14	11	8	9	8	130
NEWBURG-SPEARFISH-CHARLES UNIT #G-723				NW SE 31-162-079	F# 1958	SOW: TA	CUM-O: 15133	CUM-W: 15172	COMP: 10-21-1958				
NEWBURG-SPEARFISH-CHARLES UNIT #G-725				NW NE 31-162-079	F# 1857	SOW: TAO	CUM-O: 54085	CUM-W: 6962	COMP: 06-28-1958				
NEWBURG-SPEARFISH-CHARLES UNIT #H-712				SE NE 18-161-079	F# 3184	SOW: TAO	CUM-O: 239398	CUM-W: 415762	COMP: 07-17-1962				
R&LU: 0	0 0	0 0	0 0	0 0	0 0	0 0	0 0	0 0	0 1	0 0	0 0	0 0	0
SPACING: U	0	0	0	0	0	0	0	0	9	0	0	0	9
NEWBURG-SPEARFISH-CHARLES UNIT #H-714				SE SE 07-161-079	F# 2127	SOW: P	CUM-O: 557043	CUM-W: 331651	COMP: 01-11-1959				
R&LU: 10251	928 31	865 29	890 31	851 30	852 30	949 30	871 31	859 31	870 30	823 31	754 30	738 31	10250
SPACING: U	2274	2112	2161	2184	2329	2484	2305	2331	2122	2312	2193	2340	27147
GAS IN MCF:	87	84	90	85	87	82	75	85	81	62	66	71	955
NEWBURG-SPEARFISH-CHARLES UNIT #H-716				SE NE 07-161-079	F# 1866	SOW: P	CUM-O: 425873	CUM-W: 166924	COMP: 10-11-1958				
R&LU: 7769	714 31	684 29	681 31	630 30	614 31	673 30	634 31	669 31	702 30	657 31	549 30	561 31	7768
SPACING: U	887	755	860	854	851	899	804	857	789	869	826	878	10129
GAS IN MCF:	67	66	69	63	62	58	55	67	65	49	48	54	723
NEWBURG-SPEARFISH-CHARLES UNIT #H-718				SE SE 06-161-079	F# 1853	SOW: P	CUM-O: 489454	CUM-W: 254442	COMP: 05-31-1958				
R&LU: 4845	435 31	405 29	403 31	395 30	428 31	459 30	401 31	388 31	393 30	385 31	361 30	392 31	4845
SPACING: U	999	910	927	925	1078	968	906	932	839	977	945	1444	11850
GAS IN MCF:	41	39	41	39	44	40	35	39	36	28	32	37	451

OPERATOR-LEASE -----	JAN ---	FEB ---	MAR ---	APR ---	MAY ---	JUN ---	JUL ---	AUG ---	SEP ---	OCT ---	NOV ---	DEC ---	YR.CUM -----
NEWBURG-SPEARFISH-CHARLES UNIT #H-720 R&LU: 2960 SPACING: U GAS IN MCF:	261 31	245 29	230 31	248 30	278 31	325 30	288 31	257 31	237 30	200 31	203 30	188 31	2960 10243 277
NEWBURG-SPEARFISH-CHARLES UNIT #H-722 R&LU: 1956 SPACING: U GAS IN MCF:	154 31	119 29	161 31	167 30	171 31	184 30	166 31	139 31	151 30	176 31	181 30	187 31	1956 4524 180
NEWBURG-SPEARFISH-CHARLES UNIT #I-709I R&LU: 5027 SPACING: U GAS IN MCF:	444 31	406 29	431 31	400 30	400 31	453 30	447 31	443 31	449 30	416 31	363 30	374 31	5026 26557 468
NEWBURG-SPEARFISH-CHARLES UNIT #I-713 R&LU: 5027 SPACING: U GAS IN MCF:	444 31	406 29	431 31	400 30	400 31	453 30	447 31	443 31	449 30	416 31	363 30	374 31	5026 26557 468
NEWBURG-SPEARFISH-CHARLES UNIT #I-715 R&LU: 5027 SPACING: U GAS IN MCF:	444 31	406 29	431 31	400 30	400 31	453 30	447 31	443 31	449 30	416 31	363 30	374 31	5026 26557 468
NEWBURG-SPEARFISH-CHARLES UNIT #I-715X R&LU: 5027 SPACING: U GAS IN MCF:	444 31	406 29	431 31	400 30	400 31	453 30	447 31	443 31	449 30	416 31	363 30	374 31	5026 26557 468
NEWBURG-SPEARFISH-CHARLES UNIT #I-717 R&LU: 5027 SPACING: U GAS IN MCF:	444 31	406 29	431 31	400 30	400 31	453 30	447 31	443 31	449 30	416 31	363 30	374 31	5026 26557 468
NEWBURG-SPEARFISH-CHARLES UNIT #I-719 R&LU: 3777 SPACING: U GAS IN MCF:	371 31	326 29	345 31	286 30	302 31	322 30	281 31	277 31	305 30	330 31	311 30	320 31	3776 9259 350
NEWBURG-SPEARFISH-CHARLES UNIT #I-721 R&LU: 1432 SPACING: U GAS IN MCF:	116 31	91 29	108 31	135 30	127 28	142 30	111 31	111 31	112 30	115 31	130 30	134 31	1432 3409 134
NEWBURG-SPEARFISH-CHARLES UNIT #J-708 R&LU: 1113 SPACING: U GAS IN MCF:	117 31	108 29	133 31	118 30	75 21	105 30	84 31	83 31	84 30	83 31	43 17	80 31	1113 12133 105
NEWBURG-SPEARFISH-CHARLES UNIT #J-710 R&LU: 1113 SPACING: U GAS IN MCF:	117 31	108 29	133 31	118 30	75 21	105 30	84 31	83 31	84 30	83 31	43 17	80 31	1113 12133 105
NEWBURG-SPEARFISH-CHARLES UNIT #J-712 R&LU: 1171 SPACING: U GAS IN MCF:	116 31	85 24	116 31	111 30	114 31	140 30	100 31	83 31	84 30	83 31	78 30	60 31	1170 28742 110
NEWBURG-SPEARFISH-CHARLES UNIT #J-714 R&LU: 3547 SPACING: U GAS IN MCF:	270 31	270 29	246 31	195 30	288 31	308 30	281 31	330 31	343 30	378 31	318 30	320 31	3547 2209 327
NEWBURG-SPEARFISH-CHARLES UNIT #J-716 R&LU: 1216 SPACING: U GAS IN MCF:	117 31	108 29	88 31	83 30	107 31	97 30	95 31	132 31	119 30	109 31	104 30	57 21	1216 3418 113
NEWBURG-SPEARFISH-CHARLES UNIT #J-718 R&LU: 3635 SPACING: U GAS IN MCF:	337 31	325 29	334 31	305 30	298 31	326 30	309 31	292 31	281 30	276 31	259 30	293 31	3635 6798 338
NEWBURG-SPEARFISH-CHARLES UNIT #J-720 R&LU: 2606 SPACING: U GAS IN MCF:	217 31	189 29	189 31	182 30	200 31	218 30	225 31	222 31	225 30	235 31	259 30	245 31	2606 496 106
NEWBURG-SPEARFISH-CHARLES UNIT #K-707 R&LU: 5827 SPACING: U GAS IN MCF:	674 31	575 29	546 31	524 30	500 31	490 30	404 31	388 31	443 30	441 31	414 30	427 31	5826 4133 544
NEWBURG-SPEARFISH-CHARLES UNIT #K-709 R&LU: 1566 SPACING: U GAS IN MCF:	145 31	135 29	144 31	139 30	129 31	153 30	94 31	83 31	135 30	155 31	143 30	110 31	1565 3772 146
NEWBURG-SPEARFISH-CHARLES UNIT #K-711 R&LU: 1566 SPACING: U GAS IN MCF:	145 31	135 29	144 31	139 30	129 31	153 30	94 31	83 31	135 30	155 31	143 30	110 31	1565 3772 146
NEWBURG-SPEARFISH-CHARLES UNIT #K-711 R&LU: 1566 SPACING: U GAS IN MCF:	145 31	135 29	144 31	139 30	129 31	153 30	94 31	83 31	135 30	155 31	143 30	110 31	1565 3772 146

OPERATOR-LEASE -----	JAN ---	FEB ---	MAR ---	APR ---	MAY ---	JUN ---	JUL ---	AUG ---	SEP ---	OCT ---	NOV ---	DEC ---	YR.CUM -----
NEWBURG-SPEARFISH-CHARLES UNIT #K-713				NW NE 17-161-079	F# 2361	SOW: P	CUM-O: 692887	CUM-W: 563651	COMP: 06-10-1959				
R&LU: 9617	830 31	783 29	805 31	791 30	701 31	815 30	838 31	818 31	832 30	825 31	777 30	801 31	9616
SPACING: U	2188	2073	2143	2137	1981	2136	2168	2215	1958	2256	2048	2194	25497
GAS IN MCF:	27	27	29	28	25	25	26	29	27	22	24	27	316
NEWBURG-SPEARFISH-CHARLES UNIT #K-715				NW SE 08-161-079	F# 1809	SOW: WI	CUM-O: 110133	CUM-W: 139	COMP: 10-04-1958				
NEWBURG-SPEARFISH-CHARLES UNIT #K-717				NW NE 08-161-079	F# 1797	SOW: P	CUM-O: 169317	CUM-W: 78107	COMP: 04-14-1958				
R&LU: 1448	87 31	107 29	115 31	111 30	130 31	153 30	130 31	128 31	125 30	123 31	118 30	121 31	1448
SPACING: U	90	65	64	62	49	44	65	67	76	84	80	84	830
GAS IN MCF:	7	8	9	9	11	11	9	10	9	7	8	9	107
NEWBURG-SPEARFISH-CHARLES UNIT #K-719				NW SE 05-161-079	F# 1988	SOW: PNA	CUM-O: 111858	CUM-W: 1773	COMP: 10-18-1958				
NEWBURG-SPEARFISH-CHARLES UNIT #K-721				NW NE 05-161-079	F# 2064	SOW: P	CUM-O: 163866	CUM-W: 67616	COMP: 10-20-1958				
R&LU: 3244	261 31	218 29	261 31	291 30	261 31	298 30	281 31	277 31	297 30	290 31	259 30	250 31	3244
SPACING: U	122	126	128	140	107	78	84	100	108	118	139	150	1400
GAS IN MCF:	25	21	27	29	27	26	24	27	28	22	23	24	303
NEWBURG-SPEARFISH-CHARLES UNIT #L-708				SE NE 20-161-079	F# 3294	SOW: P	CUM-O: 372384	CUM-W: 230753	COMP: 12-05-1962				
R&LU: 2735	261 31	210 25	145 20	195 30	282 31	314 30	293 31	232 31	237 30	198 31	181 30	187 31	2735
SPACING: U	621	449	298	529	711	717	635	588	509	573	556	551	6737
GAS IN MCF:	25	20	15	19	29	27	25	23	22	15	16	18	254
NEWBURG-SPEARFISH-CHARLES UNIT #L-710				SE SE 17-161-079	F# 2712	SOW: P	CUM-O: 414371	CUM-W: 830542	COMP: 08-11-1960				
R&LU: 4178	377 31	326 29	428 31	367 30	344 31	367 30	336 31	333 31	337 30	331 31	311 30	320 31	4177
SPACING: U	4638	4157	4315	4078	4662	4735	4433	4562	3964	4188	3758	4283	51773
GAS IN MCF:	36	31	43	37	35	31	29	33	31	25	27	31	389
NEWBURG-SPEARFISH-CHARLES UNIT #L-712				SE NE 17-161-079	F# 2420	SOW: P	CUM-O: 339976	CUM-W: 736880	COMP: 08-10-1959				
R&LU: 1069	116 31	85 24	116 31	111 30	88 31	92 30	84 31	83 31	84 30	83 31	78 30	48 19	1068
SPACING: U	3746	2048	2591	2531	2669	2696	2524	2597	2337	2628	2549	1604	30520
GAS IN MCF:	11	8	12	11	9	8	7	8	8	6	7	5	100
NEWBURG-SPEARFISH-CHARLES UNIT #L-714				SE SE 08-161-079	F# 2039	SOW: P	CUM-O: 250343	CUM-W: 178083	COMP: 10-20-1958				
R&LU: 4199	341 28	351 29	398 31	389 30	379 31	388 30	317 31	328 31	337 30	356 31	294 30	320 31	4198
SPACING: U	691	702	731	766	810	795	766	743	669	777	752	759	8961
GAS IN MCF:	34	36	43	42	41	36	30	35	34	29	28	33	421
NEWBURG-SPEARFISH-CHARLES UNIT #L-716				SE NE 08-161-079	F# 1778	SOW: P	CUM-O: 415439	CUM-W: 713339	COMP: 03-29-1958				
R&LU: 1234	116 31	108 29	115 31	130 30	143 31	131 30	111 31	86 31	60 30	75 31	78 30	80 31	1233
SPACING: U	1200	1108	1149	1125	1227	1219	1133	1105	937	995	1111	1218	13527
GAS IN MCF:	13	13	14	16	18	14	12	10	7	7	8	9	141
NEWBURG-SPEARFISH-CHARLES UNIT #L-718				SE SE 05-161-079	F# 1945	SOW: P	CUM-O: 109260	CUM-W: 434012	COMP: 08-16-1958				
R&LU: 3063	261 31	264 29	287 31	254 30	257 31	291 30	261 31	249 31	241 30	247 31	233 30	218 31	3063
SPACING: U	1170	1124	1131	1144	1233	1296	1193	1231	1108	1214	1176	1269	14289
GAS IN MCF:	25	25	29	25	26	25	23	25	22	19	21	21	286
NEWBURG-SPEARFISH-CHARLES UNIT #L-720				SE NE 05-161-079	F# 2036	SOW: WI	CUM-O: 114041	CUM-W: 257297	COMP: 10-20-1958				
NEWBURG-SPEARFISH-CHARLES UNIT #M-707				NW SW 21-161-079	F# 4004	SOW: P	CUM-O: 354878	CUM-W: 136542	COMP: 12-18-1965				
R&LU: 7224	613 31	589 29	610 31	583 30	629 31	653 30	593 31	609 31	596 30	593 31	551 30	604 31	7223
SPACING: U	367	346	327	312	402	392	356	399	589	612	444	226	4772
GAS IN MCF:	57	57	62	58	64	56	51	60	55	45	48	58	671
NEWBURG-SPEARFISH-CHARLES UNIT #M-709				NW NW 21-161-079	F# 3354	SOW: WI	CUM-O: 37397	CUM-W: 7927	COMP: 04-01-1963				
NEWBURG-SPEARFISH-CHARLES UNIT #M-711				NW SW 16-161-079	F# 2079	SOW: P	CUM-O: 768707	CUM-W: 665065	COMP: 11-05-1958				
R&LU: 9108	784 31	730 29	729 31	695 30	700 31	633 27	705 31	866 31	889 30	826 31	777 30	774 31	9108
SPACING: U	2519	2326	2238	2156	2335	2024	2211	2443	2397	2190	2124	2412	27375
GAS IN MCF:	73	70	74	69	71	54	49	23	82	62	68	74	769
NEWBURG-SPEARFISH-CHARLES UNIT #M-713				NW NW 16-161-079	F# 1888	SOW: WI	CUM-O: 72363	CUM-W: 16	COMP: 06-20-1958				
NEWBURG-SPEARFISH-CHARLES UNIT #M-715				NW SW 09-161-079	F# 1733	SOW: P	CUM-O: 511323	CUM-W: 254988	COMP: 02-21-1958				
R&LU: 7357	348 31	325 29	325 31	315 30	343 31	316 26	881 31	906 31	945 30	936 31	841 30	878 31	7359
SPACING: U	642	629	685	708	818	714	1591	1712	1578	1807	1765	1890	14539
GAS IN MCF:	14	14	15	14	15	12	33	40	38	31	32	37	295
NEWBURG-SPEARFISH-CHARLES UNIT #M-717				NW NW 09-161-079	F# 1905	SOW: WI	CUM-O: 87983	CUM-W: 356	COMP: 06-29-1958				
NEWBURG-SPEARFISH-CHARLES UNIT #M-719				NW SW 04-161-079	F# 1984	SOW: P	CUM-O: 264951	CUM-W: 58294	COMP: 09-23-1958				
R&LU: 5181	464 31	433 29	431 31	436 30	436 31	486 30	425 31	416 31	434 30	441 31	389 30	390 31	5181
SPACING: U	200	211	224	175	196	177	162	194	194	236	134	151	2254
GAS IN MCF:	43	42	44	43	44	42	37	41	40	33	34	37	480
NEWBURG-SPEARFISH-CHARLES UNIT #N-704D				SE NW 28-161-079	F# 2168	SOW: PNA	CUM-O: 37633	CUM-W: 51005	COMP: 02-18-1959				
NEWBURG-SPEARFISH-CHARLES UNIT #N-706				SE SW 21-161-079	F# 893	SOW: P	CUM-O: 250205	CUM-W: 103604	COMP: 07-10-1955				
R&LU: 1600	145 31	135 29	144 31	139 30	143 31	131 30	111 31	128 31	123 30	137 31	130 30	134 31	1600
SPACING: U	67	63	64	46	48	69	94	100	90	67	65	69	842
GAS IN MCF:	14	13	15	14	15	11	10	13	11	10	11	13	150

OPERATOR-LEASE -----	JAN ---	FEB ---	MAR ---	APR ---	MAY ---	JUN ---	JUL ---	AUG ---	SEP ---	OCT ---	NOV ---	DEC ---	YR.CUM -----
NEWBURG-SPEARFISH-CHARLES UNIT #N-708 R&LU: 6525 SPACING: U GAS IN MCF:	609 31 1156 57	568 29 962 55	632 31 1024 64	597 30 983 59	564 31 1023 58	586 30 1017 51	523 31 938 45	471 31 939 47	488 30 887 45	496 31 1049 37	491 30 1045 43	499 31 1114 48	6524 12137 609
NEWBURG-SPEARFISH-CHARLES UNIT #N-710 R&LU: 7204 SPACING: U GAS IN MCF:	639 31 4130 60	595 29 3878 57	613 30 3689 62	607 30 3661 60	600 31 3920 61	643 30 3975 55	575 31 3705 50	569 31 3906 57	590 30 3595 55	601 31 4030 45	595 30 3889 52	576 31 4272 55	7203 46650 669
NEWBURG-SPEARFISH-CHARLES UNIT #N-712 NEWBURG-SPEARFISH-CHARLES UNIT #N-713 R&LU: 1003 SPACING: U GAS IN MCF:	87 31 757 9	66 29 726 6	71 31 752 7	83 30 693 9	99 31 750 10	105 30 780 9	84 31 784 7	83 31 832 8	84 30 749 8	83 31 842 6	78 30 782 7	80 31 793 8	1003 9240 94
NEWBURG-SPEARFISH-CHARLES UNIT #N-714 NEWBURG-SPEARFISH-CHARLES UNIT #N-716 R&LU: 10780 SPACING: U GAS IN MCF:	738 31 2910 69	703 29 2699 68	748 31 2905 76	726 30 2839 72	698 29 2842 71	860 30 3601 74	857 28 3235 74	1468 31 4096 146	1364 30 3566 126	935 31 3572 70	849 30 3483 75	834 31 3607 80	10780 39355 1001
NEWBURG-SPEARFISH-CHARLES UNIT #N-718 R&LU: 781 SPACING: U GAS IN MCF:	87 31 1749 8	51 19 1088 5	109 31 1842 11	111 30 1694 11	101 31 1744 11	44 21 1181 4	0 0 0 0	37 21 1183 4	56 30 1678 5	55 31 1825 4	65 30 1716 6	65 31 1735 6	781 17435 75
NEWBURG-SPEARFISH-CHARLES UNIT #N-720 R&LU: 3878 SPACING: U GAS IN MCF:	327 31 209 31	293 29 220 28	288 31 236 29	295 30 270 29	315 31 280 32	356 30 220 31	329 31 194 28	321 31 200 32	365 30 180 34	357 31 236 27	312 30 197 27	320 31 202 31	3878 2644 359
NEWBURG-SPEARFISH-CHARLES UNIT #O-705 R&LU: 6226 SPACING: U GAS IN MCF:	551 31 167 52	515 29 130 50	495 31 100 50	492 30 94 49	592 31 71 60	615 30 69 53	561 31 65 49	554 31 67 55	515 30 85 48	489 31 110 37	419 30 131 37	427 31 107 41	6225 1196 581
NEWBURG-SPEARFISH-CHARLES UNIT #O-707 NEWBURG-SPEARFISH-CHARLES UNIT #O-709 R&LU: 10186 SPACING: U GAS IN MCF:	1052 31 1495 99	928 29 1383 90	924 31 1525 94	852 30 1536 85	805 31 1477 82	845 30 1396 73	837 31 1211 72	804 31 1165 80	814 30 1049 76	798 31 1179 60	751 30 1144 66	774 31 1206 74	10184 15766 951
NEWBURG-SPEARFISH-CHARLES UNIT #O-711 NEWBURG-SPEARFISH-CHARLES UNIT #O-712 R&LU: 4865 SPACING: U GAS IN MCF:	424 31 1747 39	395 29 1703 39	431 31 1759 43	417 30 1719 41	421 31 1883 43	451 30 1986 39	395 31 1879 34	360 31 1898 36	369 30 1708 35	412 31 1921 31	389 30 1863 34	401 31 1964 38	4865 22030 452
NEWBURG-SPEARFISH-CHARLES UNIT #O-713 NEWBURG-SPEARFISH-CHARLES UNIT #O-714 R&LU: 862 SPACING: U GAS IN MCF:	87 31 1709 6	64 24 1333 5	72 30 1666 6	69 30 1640 4	57 31 1860 4	61 30 1901 4	75 31 1801 5	111 31 1901 9	112 30 1653 8	56 31 1787 3	46 30 1659 3	52 31 919 3	862 19829 60
NEWBURG-SPEARFISH-CHARLES UNIT #O-715 NEWBURG-SPEARFISH-CHARLES UNIT #O-717 R&LU: 7723 SPACING: U GAS IN MCF:	697 31 970 65	668 29 933 65	592 26 840 60	694 30 1000 69	694 31 1042 71	735 30 940 63	670 31 854 58	637 31 990 63	683 30 759 63	658 31 812 50	584 30 789 51	410 22 508 39	7722 10437 717
NEWBURG-SPEARFISH-CHARLES UNIT #O-719 NEWBURG-SPEARFISH-CHARLES UNIT #O-721 NEWBURG-SPEARFISH-CHARLES UNIT #P-702													
NEWBURG-SPEARFISH-CHARLES UNIT #P-706 R&LU: 3083 SPACING: U GAS IN MCF:	299 31 43 28	271 29 31 26	287 31 32 29	254 30 31 25	251 31 34 26	252 30 88 22	225 31 77 20	222 31 67 22	264 30 60 24	275 31 67 21	243 30 65 21	240 31 42 23	3083 637 287
NEWBURG-SPEARFISH-CHARLES UNIT #P-708 R&LU: 1296 SPACING: U GAS IN MCF:	132 31 782 12	95 29 768 9	104 31 721 11	112 30 656 11	114 31 716 12	102 30 748 9	92 31 712 8	89 25 587 9	127 30 644 12	117 31 779 9	104 30 784 9	107 31 727 10	1295 8624 121

OPERATOR-LEASE -----	JAN ---	FEB ---	MAR ---	APR ---	MAY ---	JUN ---	JUL ---	AUG ---	SEP ---	OCT ---	NOV ---	DEC ---	YR.CUM -----
NEWBURG-SPEARFISH-CHARLES UNIT #P-710 R&LU: 3610 SPACING: U GAS IN MCF:	290 31 898 27	285 29 729 28	264 29 670 27	278 30 719 28	286 31 784 29	306 30 795 26	281 31 744 24	277 31 766 27	CUM-O: 355825 300 30 703 28	CUM-W: 431935 358 31 842 27	431935 337 30 817 30	347 31 861 33	08-05-1958 3609 9328 334
NEWBURG-SPEARFISH-CHARLES UNIT #P-712 NEWBURG-SPEARFISH-CHARLES UNIT #P-713 R&LU: 5699 SPACING: U GAS IN MCF:	442 30 4405 41	433 29 4344 42	460 31 4383 46	445 30 4281 44	411 28 4193 42	490 30 4735 43	476 31 4809 42	500 31 6373 49	CUM-O: 193202 520 30 5352 48	CUM-W: 925839 523 31 5627 39	925839 492 30 5457 44	507 31 5910 48	11-30-1980 5699 59869 528
NEWBURG-SPEARFISH-CHARLES UNIT #P-714 NEWBURG-SPEARFISH-CHARLES UNIT #P-716 R&LU: 3203 SPACING: U GAS IN MCF:	289 31 4492 27	270 29 4269 26	285 29 3841 29	292 30 4078 29	286 31 4515 29	306 30 4320 26	272 31 3870 23	229 29 3572 23	CUM-O: 596271 252 30 3190 23	CUM-W: 1050524 248 31 3940 19	1050524 233 30 3812 20	240 31 4153 23	01-10-1958 3202 48052 297
NEWBURG-SPEARFISH-CHARLES UNIT #P-718 R&LU: 4393 SPACING: U GAS IN MCF:	406 31 1897 38	353 29 1701 34	374 31 1727 38	361 30 1687 36	370 31 1832 38	398 30 1521 34	340 31 1565 29	351 31 1718 35	CUM-O: 330948 365 30 1516 34	CUM-W: 362237 382 31 1608 29	362237 345 30 1677 30	347 31 1803 33	09-06-1958 4392 20252 408
NEWBURG-SPEARFISH-CHARLES UNIT #P-720 R&LU: 1787 SPACING: U GAS IN MCF:	184 31 1845 17	169 29 2015 16	156 31 2143 16	158 30 2050 16	171 31 1987 17	159 30 1859 14	123 31 1735 11	110 31 1879 11	CUM-O: 209655 134 30 1488 12	CUM-W: 497082 137 31 1823 10	497082 130 30 1967 11	156 31 2084 15	07-21-1958 1787 22875 166
NEWBURG-SPEARFISH-CHARLES UNIT #Q-711 R&LU: 5820 SPACING: U GAS IN MCF:	711 31 2618 67	596 29 2328 58	604 31 2752 61	583 30 2718 58	574 31 2935 58	607 30 2972 52	414 30 2310 36	429 31 593 43	CUM-O: 786131 376 30 425 35	CUM-W: 521469 302 31 337 23	521469 302 30 283 26	320 31 303 31	01-20-1958 5818 20574 548
NEWBURG-SPEARFISH-CHARLES UNIT #Q-713 NEWBURG-SPEARFISH-CHARLES UNIT #Q-715 R&LU: 11265 SPACING: U GAS IN MCF:	923 31 2639 91	865 29 2672 88	939 31 2632 100	893 30 2531 93	933 31 3013 100	1009 30 3110 91	930 31 2902 84	970 31 2830 101	CUM-O: 1049736 980 30 2509 94	CUM-W: 615922 963 31 2646 74	615922 910 30 2581 81	950 31 2098 94	11-24-1957 11265 32163 1091
NEWBURG-SPEARFISH-CHARLES UNIT #Q-717 NEWBURG-SPEARFISH-CHARLES UNIT #Q-719 NEWBURG-SPEARFISH-CHARLES UNIT #R-710I R&LU: 7679 SPACING: U GAS IN MCF:	968 31 1926 91	873 29 1769 84	889 31 1791 90	834 30 1750 83	839 31 1888 86	821 30 1774 71	615 27 1381 53	604 27 1734 60	CUM-O: 531199 720 30 1618 67	CUM-W: 456907 511 23 1200 38	456907 0 0 0 0	0 0 0 0	07-28-1958 7674 16831 723
NEWBURG-SPEARFISH-CHARLES UNIT #R-712 R&LU: 9414 SPACING: U GAS IN MCF:	868 31 2129 114	761 29 1836 103	789 31 1855 112	750 30 1812 105	765 31 1961 110	826 30 2005 100	783 31 1877 95	776 31 1931 108	CUM-O: 719842 788 30 1715 100	CUM-W: 269620 756 31 1788 76	269620 728 30 1676 90	824 31 1675 112	10-17-1957 9414 22260 1225
NEWBURG-SPEARFISH-CHARLES UNIT #R-714 R&LU: 6038 SPACING: U GAS IN MCF:	551 31 6311 82	433 25 5021 66	506 31 6016 81	472 30 5799 74	510 31 6221 82	551 30 6359 75	507 31 5946 69	542 31 6033 85	CUM-O: 862598 533 30 5602 78	CUM-W: 1359739 487 31 6080 45	1359739 465 30 5882 53	481 31 6375 46	11-11-1957 6038 71645 836
NEWBURG-SPEARFISH-CHARLES UNIT #R-716 R&LU: 7620 SPACING: U GAS IN MCF:	696 31 1195 65	635 29 1116 61	661 31 1192 67	639 30 1171 64	657 31 1242 67	700 30 1235 60	618 31 1100 53	582 31 1199 58	CUM-O: 404352 614 30 975 57	CUM-W: 331590 608 31 1075 46	331590 595 30 1013 52	614 31 1068 59	02-02-1958 7619 13581 709
NEWBURG-SPEARFISH-CHARLES UNIT #S-707 R&LU: 1504 SPACING: U GAS IN MCF:	116 31 472 11	108 29 471 11	115 31 480 12	111 30 460 11	114 31 488 12	122 30 518 11	111 31 485 10	111 31 499 11	CUM-O: 111810 128 30 473 12	CUM-W: 394953 165 31 607 12	394953 155 30 588 14	148 31 605 14	10-13-1958 1504 6146 141
NEWBURG-SPEARFISH-CHARLES UNIT #S-709 R&LU: 9959 SPACING: U GAS IN MCF:	841 31 93 79	784 29 63 76	834 31 64 85	829 30 62 82	857 31 68 87	918 30 69 79	842 31 65 73	831 31 67 82	CUM-O: 449139 842 30 60 78	CUM-W: 77221 826 31 67 62	77221 777 30 65 68	777 31 69 74	09-05-1958 9958 812 925
NEWBURG-SPEARFISH-CHARLES UNIT #S-711 NEWBURG-SPEARFISH-CHARLES UNIT #S-713 R&LU: 4194 SPACING: U GAS IN MCF:	974 31 720 130	893 29 710 123	949 31 708 137	918 30 663 130	456 15 346 66	0 0 0 0	0 0 0 0	0 0 0 0	CUM-O: 104491 0 0 0 0	CUM-W: 926 0 0 0 0	926 0 0 0 0	0 0 0 0	07-11-1958 02-13-1958 4190 3147 586

OPERATOR-LEASE -----	JAN ---	FEB ---	MAR ---	APR ---	MAY ---	JUN ---	JUL ---	AUG ---	SEP ---	OCT ---	NOV ---	DEC ---	YR.CUM -----
NEWBURG-SPEARFISH-CHARLES UNIT #S-715				NW SE 10-161-079	F# 1940	SOW: WI	CUM-O: 114519	CUM-W: 724	COMP: 08-27-1958				
NEWBURG-SPEARFISH-CHARLES UNIT #T-708				SE NE 22-161-079	F# 2019	SOW: SI	CUM-O: 225226	CUM-W: 336404	COMP: 09-22-1958				
R&LU: 1188	124 31	130 29	115 31	111 30	114 31	122 29	140 31	126 31	111 30	94 27	0 0	0 0	1187
SPACING: U	410	389	320	307	340	337	356	336	270	259	0	0	3324
GAS IN MCF:	12	13	12	11	12	11	12	13	10	7	0	0	113
NEWBURG-SPEARFISH-CHARLES UNIT #T-710				SE SE 15-161-079	F# 1949	SOW: P	CUM-O: 309819	CUM-W: 83754	COMP: 08-21-1958				
R&LU: 3918	348 31	316 29	315 31	306 30	315 31	367 30	336 31	333 31	337 30	331 31	311 30	302 31	3917
SPACING: U	67	63	59	38	68	69	65	67	60	67	65	57	745
GAS IN MCF:	33	30	32	30	32	31	29	33	31	25	27	29	362
NEWBURG-SPEARFISH-CHARLES UNIT #T-712				SE NE 15-161-079	F# 1985	SOW: P	CUM-O: 654790	CUM-W: 686648	COMP: 10-01-1958				
R&LU: 5971	522 31	487 29	496 31	472 30	482 31	520 30	495 31	499 31	500 30	486 31	489 30	523 31	5971
SPACING: U	2721	2521	2567	2531	2739	2799	2502	2659	2387	2449	2190	2244	30309
GAS IN MCF:	68	65	70	65	68	62	59	69	65	22	0	36	649
NEWBURG-SPEARFISH-CHARLES UNIT #T-714				SE SE 10-161-079	F# 2073	SOW: P	CUM-O: 398217	CUM-W: 486006	COMP: 10-28-1958				
R&LU: 7670	708 31	629 29	667 31	620 30	623 31	673 30	599 31	582 31	599 30	676 31	649 30	645 31	7670
SPACING: U	3024	2657	2500	2384	2570	2627	2350	2364	2111	2352	2208	1856	29003
GAS IN MCF:	92	84	19	59	88	80	71	80	77	71	78	45	844
NEWBURG-SPEARFISH-CHARLES UNIT #U-707				NW SW 23-161-079	F# 2130	SOW: P	CUM-O: 466050	CUM-W: 40439	COMP: 01-01-1959				
R&LU: 7368	638 31	595 29	651 31	652 30	666 31	704 30	646 31	611 31	585 30	550 31	518 30	551 31	7367
SPACING: U	179	164	160	142	183	207	194	184	150	168	180	185	2096
GAS IN MCF:	60	57	66	65	68	61	56	61	54	41	45	53	687
NEWBURG-SPEARFISH-CHARLES UNIT #U-709				NW NW 23-161-079	F# 1996	SOW: WI	CUM-O: 68501	CUM-W: 4128	COMP: 09-14-1958				
NEWBURG-SPEARFISH-CHARLES UNIT #U-711				NW SW 14-161-079	F# 3856	SOW: P	CUM-O: 301377	CUM-W: 26607	COMP: 12-04-1965				
R&LU: 7668	690 31	623 29	633 31	628 30	657 31	704 30	646 31	637 31	645 30	633 31	583 30	588 31	7667
SPACING: U	94	79	64	81	88	69	65	67	60	67	65	69	868
GAS IN MCF:	65	60	64	62	67	61	56	63	60	48	51	56	713
NEWBURG-SPEARFISH-CHARLES UNIT #U-713				NW NW 14-161-079	F# 3945	SOW: WI	CUM-O: 10139	CUM-W: 434	COMP: 11-29-1965				
NEWBURG-SPEARFISH-CHARLES UNIT #V-705				NE NW 26-161-079	F# 5175	SOW: P	CUM-O: 387708	CUM-W: 220747	COMP: 07-24-1972				
R&LU: 3529	357 31	321 29	337 31	305 30	292 31	306 30	281 31	277 31	281 30	245 28	259 30	267 31	3528
SPACING: U	812	813	841	847	954	1011	971	999	839	808	882	1050	10827
GAS IN MCF:	33	31	34	30	30	26	24	28	26	18	23	25	328
NEWBURG-SPEARFISH-CHARLES UNIT #V-706				SE SW 23-161-079	F# 2139	SOW: P	CUM-O: 301729	CUM-W: 23346	COMP: 01-07-1959				
R&LU: 4739	377 31	352 29	386 31	389 30	402 31	448 30	393 31	388 31	410 30	412 31	379 30	403 31	4739
SPACING: U	130	126	101	83	102	91	65	67	114	168	163	134	1344
GAS IN MCF:	36	34	39	39	41	39	34	39	38	31	33	39	442
NEWBURG-SPEARFISH-CHARLES UNIT #V-708				SE NW 23-161-079	F# 2086	SOW: P	CUM-O: 281647	CUM-W: 38738	COMP: 11-09-1958				
R&LU: 2812	247 31	242 29	259 31	250 30	234 31	221 28	249 31	231 31	225 30	220 31	207 30	227 31	2812
SPACING: U	335	371	378	302	334	305	432	331	240	270	273	257	3828
GAS IN MCF:	23	23	26	25	24	19	22	23	21	17	18	22	263
NEWBURG-SPEARFISH-CHARLES UNIT #V-710				SE SW 14-161-079	F# 2003	SOW: WI	CUM-O: 166715	CUM-W: 94544	COMP: 10-06-1958				
R&LU: 859	116 31	91 29	76 31	77 30	86 31	92 30	84 31	83 31	84 30	69 26	0 0	0 0	858
SPACING: U	367	346	341	312	341	329	291	300	270	254	0	0	3151
GAS IN MCF:	11	9	8	8	9	8	7	8	8	5	0	0	81
NEWBURG-SPEARFISH-CHARLES UNIT #W-705				NW NE 26-161-079	F# 2161	SOW: WI	CUM-O: 30023	CUM-W: 5442	COMP: 02-22-1959				
NEWBURG-SPEARFISH-CHARLES UNIT #X-704				SE NE 26-161-079	F# 2211	SOW: PNA	CUM-O: 2740	CUM-W: 1079	COMP: 04-23-1959				
NEWBURG-SPEARFISH-CHARLES UNIT #Y-705				SE SE 25-161-079	F# 2289	SOW: PNA	CUM-O: 418	CUM-W: 2631	COMP: 05-20-1959				
NEWBURG-SPEARFISH/CHARLES UNIT #S-717H				NW NE 10-161-079	F# 13716	SOW: TA	CUM-O: 74	CUM-W: 1909	COMP: 12-21-1994				
NSCU #Q-715AHR				NW SW 10-161-079	F# 15027	SOW: P	CUM-O: 2514	CUM-W: 2179	COMP: 10-19-2000				
R&LU: 2509	0 0	0 0	0 0	0 0	0 0	0 0	0 0	0 0	0 0	431 19	854 21	1229 31	2514
SPACING: U	0	0	0	0	0	0	0	0	0	485	798	896	2179
GAS IN MCF:	0	0	0	0	0	0	0	0	0	32	75	118	225
NSCU #R-712AH				SE NW 15-161-079	F# 14977	SOW: P	CUM-O: 18921	CUM-W: 15119	COMP: 06-07-2000				
R&LU: 18912	0 0	0 0	0 0	0 0	0 0	1330 25	4277 31	3206 31	2892 30	2466 31	2430 30	2320 31	18921
SPACING: U	0	0	0	0	0	876	2921	2593	2336	2304	2064	2025	15119
GAS IN MCF:	0	0	0	0	0	161	493	216	175	195	158	7	1405
NSCU #S-709AH				NW NE 22-161-079	F# 15026	SOW: P	CUM-O: 19931	CUM-W: 566	COMP: 09-28-2000				
R&LU: 19910	0 0	0 0	0 0	0 0	0 0	0 0	0 0	0 0	361 3	8555 31	5724 30	5291 31	19931
SPACING: U	0	0	0	0	0	0	0	0	10	228	186	142	566
GAS IN MCF:	0	0	0	0	0	0	0	0	41	705	502	487	1735

OPERATOR-LEASE	JAN	FEB	MAR	APR	MAY	JUN	JUL	AUG	SEP	OCT	NOV	DEC	YR.CUM
NO. OF WELLS IN UNIT: 125													
UNIT TOTAL:	30215	27518	28681	27955	27974	30869	31671	30991	31481	38480	33693	33887	373415
UNIT TOTAL:	97467	87724	91013	89206	95348	96796	91961	95933	86474	94504	89186	91780	1107392
MCF TOTAL:	2907	2719	2907	2818	2907	2818	2907	2907	2818	2907	2818	2907	34340

CHAMPLIN PETROLEUM CO.

KERSTEN #1 SE NW 33-161-079 F# 5053 SOW: PNA CUM-O: 618 CUM-W: 217 COMP: 06-17-1971

EARL SCHWARTZ CO.

BERENTSON-MCGOVERN #33-33 NW SE 33-161-079 F# 6434 SOW: PNA CUM-O: 149 CUM-W: 6220 COMP: 10-11-1984

NO. OF WELLS IN POOL: 127													
POOL TOTAL:	30215	27518	28681	27955	27974	30869	31671	30991	31481	38480	33693	33887	373415
POOL TOTAL:	97467	87724	91013	89206	95348	96796	91961	95933	86474	94504	89186	91780	1107392
MCF TOTAL:	2907	2719	2907	2818	2907	2818	2907	2907	2818	2907	2818	2907	34340

NEWPORTE-CAMBRO/ORDOVICIAN RENVILLE COUNTY (API:075)

EAGLE OPERATING, INC.

E-M "R" MOTT #34-14 SW SW 34-164-087 F# 6349 SOW: PNA CUM-O: 6641 CUM-W: 114320 COMP: 06-01-1978

E-M DUERRE #5-9													
R&LU: 0	0	0	0	0	0	0	0	0	0	0	0	0	0
SPACING: SE#	0	0	0	0	0	0	0	0	0	0	0	0	0
GAS IN MCF:	0	0	0	1860	0	0	0	0	0	0	0	0	1860

E-M LARSON #9-11 NE SW 09-163-087 F# 6296 SOW: TA CUM-O: 63141 CUM-W: 4793 COMP: 12-29-1977

E-M LARSON #9-11 "R"																										
R&LU: 2852	378	17	329	18	409	25	582	30	86	6	0	0	254	16	458	20	124	10	334	28	43	3	0	0	2997	
SPACING: SW	944		125		1500		1774		790		0		904		2115		484		1546		112		0		0	10294

GEO RESOURCES, INC.

MOTT #32X-3																									
R&LU: 12861	1445	31	1271	29	1245	31	1086	30	457	14	543	11	1690	31	1359	31	1221	30	1217	31	920	30	205	11	12659
SPACING: NE	151		151		174		165		73		52		353		184		180		178		136		38		1835
GAS IN MCF:	549		483		473		413		174		206		642		516		464		462		350		78		4810

NO. OF WELLS IN POOL: 5													
POOL TOTAL:	1823	1600	1654	1668	543	543	1944	1817	1345	1551	963	205	15656
POOL TOTAL:	1095	276	1674	1939	863	52	1257	2299	664	1724	248	38	12129
MCF TOTAL:	549	483	473	2273	174	206	642	516	464	462	350	78	6670

NIOBE-MADISON BURKE COUNTY (API:013)

AVALON CORP.

OSCAR #1 SE SE 11-159-090 F# 10667 SOW: PNA CUM-O: 10593 CUM-W: 82318 COMP: 05-24-1984

BHP PETROLEUM COMPANY, INC.

IRENE #1 SE NW 12-159-090 F# 10914 SOW: PNA CUM-O: 978 CUM-W: 2398 COMP: 11-09-1984

EARL SCHWARTZ

CARLSON #1-12																										
R&LU: 420	103	31	96	29	108	31	100	30	60	30	60	30	20	15	0	0	0	0	0	0	0	0	0	0	0	547
SPACING: WSW	30		25		30		25		30		28		20		0		0		0		0		0		0	188
GAS IN MCF:	31		29		31		30		30		30		15		0		0		0		0		0		0	196

NO. OF WELLS IN POOL: 3													
POOL TOTAL:	103	96	108	100	60	60	20	0	0	0	0	0	547
POOL TOTAL:	30	25	30	25	30	28	20	0	0	0	0	0	188
MCF TOTAL:	31	29	31	30	30	30	15	0	0	0	0	0	196

OPERATOR-LEASE JAN FEB MAR APR MAY JUN JUL AUG SEP OCT NOV DEC YR.CUM

NOHLY LAKE-MADISON MCKENZIE COUNTY (API:053)

 BURLINGTON RESOURCES OIL & GAS COMPANY LP

MISSOURI #1 NE SE 30-151-104 F# 13442 SOW: PNA CUM-O: 467 CUM-W: 4791 COMP: 06-27-1997

NO. OF WELLS IN POOL: 1
 POOL TOTAL: 0 0 0 0 0 0 0 0 0 0 0 0 0 0
 POOL TOTAL: 0 0 0 0 0 0 0 0 0 0 0 0 0 0
 MCF TOTAL: 0 0 0 0 0 0 0 0 0 0 0 0 0 0

NOHLY LAKE-RED RIVER MCKENZIE COUNTY (API:053)

 BURLINGTON RESOURCES OIL & GAS COMPANY LP

MISSOURI #1 NE SE 30-151-104 F# 13442 SOW: PNA CUM-O: 70452 CUM-W: 53537 COMP: 12-12-1992
 R&LU: 107 0 0 0 0 0 0 0 0 0 0 0 0 0 15
 SPACING: E2 0 0 0 0 0 0 0 0 0 0 0 0 0 0

NO. OF WELLS IN POOL: 1
 POOL TOTAL: 0 0 0 0 15 0 0 0 0 0 0 0 0 15
 POOL TOTAL: 0 0 0 0 0 0 0 0 0 0 0 0 0 0
 MCF TOTAL: 0 0 0 0 0 0 0 0 0 0 0 0 0 0

NOONAN-MADISON DIVIDE COUNTY (API:023)

 EAGLE OPERATING, INC.

SMITHBERG #1 NE SW 20-162-095 F# 1429 SOW: PNA CUM-O: 153468 CUM-W: 468540 COMP: 06-18-1957

EARL SCHWARTZ CO.

ANDERSON #1 NE NW 20-162-095 F# 1781 SOW: PNA CUM-O: 38052 CUM-W: 71879 COMP: 05-05-1958

GOFOR OIL, INC.

FRALEY #1 SW NE 29-162-095 F# 1764 SOW: PNA CUM-O: 130860 CUM-W: 223340 COMP: 03-31-1958

NOKOTA CO.

DHUYVETTER #1 SW NW 33-162-095 F# 1653 SOW: PNA CUM-O: 72349 CUM-W: 97052 COMP: 01-19-1958

PHILLIPS & RALPH M. BALLARD

BRAATHEN #1 NE NW 29-162-095 F# 1024 SOW: PNA CUM-O: 31843 CUM-W: 29395 COMP: 03-12-1956

PROSPECTIVE INVESTMENT & TRADING CO., LTD.

JOHNSON #1-33 SW NE 33-162-095 F# 13873 SOW: TA CUM-O: 869 CUM-W: 36011 COMP: 05-22-1996

SAMEDAN OIL CORP.

EVJE #1 SW SE 20-162-095 F# 2154 SOW: PNA CUM-O: 128564 CUM-W: 591993 COMP: 03-31-1959

TANBERG #1 SW SW 33-162-095 F# 2061 SOW: PNA CUM-O: 102349 CUM-W: 552571 COMP: 12-01-1958

SHAKESPEARE OIL CO.

A. LEGEIN #1 NE NE 20-162-095 F# 4074 SOW: P CUM-O: 215978 CUM-W: 293476 COMP: 09-03-1966
 R&LU: 4994 496 31 409 29 525 31 448 30 458 31 442 30 452 31 443 31 446 30 459 31 272 19 338 21 5188
 SPACING: NE 1186 1101 1107 1133 1283 1218 1270 1248 1198 1261 923 936 13864
 GAS IN MCF: 372 348 372 360 372 360 372 372 360 372 228 252 4140

NO. OF WELLS IN POOL: 9
 POOL TOTAL: 496 409 525 448 458 442 452 443 446 459 272 338 5188
 POOL TOTAL: 1186 1101 1107 1133 1283 1218 1270 1248 1198 1261 923 936 13864
 MCF TOTAL: 372 348 372 360 372 360 372 372 360 372 228 252 4140

OPERATOR-LEASE JAN FEB MAR APR MAY JUN JUL AUG SEP OCT NOV DEC YR.CUM

NORMA-MADISON RENVILLE COUNTY (API:075)

 EAGLE OPERATING, INC.

DAVIS OLSON #12-30 SW NW 30-160-086 F# 14616 SOW: P CUM-O: 52367 CUM-W: 278209 COMP: 05-01-1997
 R&LU: 6862 722 31 648 29 677 31 615 24 621 31 593 30 579 30 591 31 559 30 500 29 200 15 607 31 6912
 SPACING: WNW 7502 6662 6520 6542 6415 6120 6364 5878 6318 6110 2919 6525 73875
 GAS IN MCF: 620 580 620 480 620 600 600 620 600 580 300 620 6840

NO. OF WELLS IN COUNTY: 1

COUNTY TOTAL: 722 648 677 615 621 593 579 591 559 500 200 607 6912
 COUNTY TOTAL: 7502 6662 6520 6542 6415 6120 6364 5878 6318 6110 2919 6525 73875
 MCF TOTAL: 620 580 620 480 620 600 600 620 600 580 300 620 6840

EAGLE OPERATING, INC. WARD COUNTY (API:101)

CANYON ENERGY JORGENSON #25-7 SW NE 25-160-087 F# 14306 SOW: PNA CUM-O: 4422 CUM-W: 8358 COMP: 07-24-1996

HUNT ENERGY CORP.

CARSTENS #1 NE SE 16-160-087 F# 6482 SOW: PNA CUM-O: 3218 CUM-W: 18792 COMP: 06-17-1978

NO. OF WELLS IN COUNTY: 2

COUNTY TOTAL: 0 0 0 0 0 0 0 0 0 0 0 0 0
 COUNTY TOTAL: 0 0 0 0 0 0 0 0 0 0 0 0 0
 MCF TOTAL: 0 0 0 0 0 0 0 0 0 0 0 0 0

NO. OF WELLS IN POOL: 3

POOL TOTAL: 722 648 677 615 621 593 579 591 559 500 200 607 6912
 POOL TOTAL: 7502 6662 6520 6542 6415 6120 6364 5878 6318 6110 2919 6525 73875
 MCF TOTAL: 620 580 620 480 620 600 600 620 600 580 300 620 6840

NORTH BRANCH-BIRDBEAR MCKENZIE COUNTY (API:053)

 CHOCTAW II OIL & GAS, LTD.

BOWLINE CREEK #35-24 BN SE SW 35-148-102 F# 8883 SOW: PNA CUM-O: 132880 CUM-W: 4136 COMP: 08-16-1989

NORTH BRANCH #2-22F SE NW 02-147-102 F# 11840 SOW: P CUM-O: 275257 CUM-W: 11001 COMP: 10-23-1989
 R&LU: 12095 1103 31 649 29 1079 30 1392 30 1492 31 1377 30 1313 31 764 31 731 30 710 31 711 30 727 31 12048
 SPACING: N2 45 32 65 74 82 75 69 49 41 37 38 46 653
 GAS IN MCF: 1282 778 1125 1346 1471 1498 1439 927 821 873 642 673 12875

NORTH BRANCH #34-42F SE NE 34-148-102 F# 12555 SOW: P CUM-O: 191342 CUM-W: 110265 COMP: 02-22-1989
 R&LU: 6138 527 26 597 29 566 31 555 30 468 27 584 30 550 31 503 30 356 16 605 31 524 30 362 20 6197
 SPACING: N2 1120 1255 1338 1264 958 1325 1291 1189 603 1302 1209 802 13656
 GAS IN MCF: 978 1108 1155 1119 855 1104 1188 882 541 988 884 754 11556

NORTH BRANCH #35-24BN SE SW 35-148-102 F# 11807 SOW: P CUM-O: 90627 CUM-W: 7235 COMP: 06-17-1995
 R&LU: 15859 1453 31 866 25 1167 23 1410 30 1485 31 1416 30 1460 31 1486 31 1383 30 1447 31 959 25 1319 31 15851
 SPACING: S2 73 71 203 127 95 105 89 85 94 84 48 127 1201
 GAS IN MCF: 1966 1481 1545 1828 2102 2103 1998 1961 2069 2249 1324 1755 22381

NORTH BRANCH #35X-34 BN SW SE 35-148-102 F# 12962 SOW: P CUM-O: 92440 CUM-W: 11356 COMP: 03-10-1991
 R&LU: 6843 656 31 631 29 629 29 598 24 607 31 565 30 574 31 389 24 553 30 522 31 525 30 614 31 6863
 SPACING: S2* 57 68 59 71 63 78 69 59 91 87 75 74 851
 GAS IN MCF: 1330 1391 1337 1613 1511 1429 1563 866 1344 1362 973 1119 15838

JOHN L. COX

MTS BOWLINE FEDERAL #34-1 SW SE 34-148-102 F# 11856 SOW: PNA CUM-O: 100455 CUM-W: 16661 COMP: 01-24-1986

NANCE PETROLEUM CORP.

NORTH BRANCH #22X-35 SE NW 35-148-102 F# 12550 SOW: P CUM-O: 309689 CUM-W: 15828 COMP: 08-04-1989
 R&LU: 8248 940 31 827 29 890 31 848 30 821 31 640 22 480 15 0 0 0 0 799 24 909 25 1075 31 8229
 SPACING: N2 33 34 31 29 24 18 15 0 0 82 72 99 437
 GAS IN MCF: 716 644 696 652 655 561 411 0 0 969 635 817 6756

NORTH BRANCH #41-3 NE NE 03-147-102 F# 11468 SOW: P CUM-O: 138494 CUM-W: 45667 COMP: 10-08-1988
 R&LU: 7056 618 31 613 25 659 31 619 30 652 31 367 18 836 31 626 31 588 30 452 28 473 16 617 17 7120
 SPACING: E2 874 772 968 903 875 476 1140 971 924 609 677 10021
 GAS IN MCF: 563 452 596 459 553 362 733 656 492 293 400 348 5907

OPERATOR-LEASE	JAN	FEB	MAR	APR	MAY	JUN	JUL	AUG	SEP	OCT	NOV	DEC	YR.CUM
NO. OF WELLS IN POOL: 8													
POOL TOTAL:	5297	4183	4990	5422	5525	4949	5213	3768	3611	4535	4101	4714	56308
POOL TOTAL:	2202	2232	2664	2468	2097	2077	2673	2353	1753	2424	2051	1825	26819
MCF TOTAL:	6835	5854	6454	7017	7147	7057	7332	5292	5267	6734	4858	5466	75313

NORTH BRANCH-DUPEROW MCKENZIE COUNTY (API:053)

CHOCTAW II OIL & GAS, LTD.

NORTH BRANCH #2-22F													
R&LU: 15964	1018 31	599 29	996 30	1285 30	1377 31	1270 30	1213 31	1883 31	1627 30	1580 31	1582 30	1617 31	16047
SPACING: N2	41	29	60	69	75	69	64	109	91	82	86	101	876
GAS IN MCF:	1184	718	1039	1243	1357	1382	1328	2062	1826	1944	1429	1497	17009

NORTH BRANCH #35-24BN													
R&LU: 15964	1018 31	599 29	996 30	1285 30	1377 31	1270 30	1213 31	1883 31	1627 30	1580 31	1582 30	1617 31	16047
SPACING: N2	41	29	60	69	75	69	64	109	91	82	86	101	876
GAS IN MCF:	1184	718	1039	1243	1357	1382	1328	2062	1826	1944	1429	1497	17009

NANCE PETROLEUM CORP.

NORTH BRANCH #22-35													
R&LU: 21164	1869 31	1629 27	1936 31	1921 30	1786 29	1887 30	1943 31	1688 28	1442 23	1808 31	1564 27	1833 31	21306
SPACING: N2	453	263	523	519	499	502	447	606	377	499	629	327	5644
GAS IN MCF:	559	435	567	504	558	583	618	511	375	479	311	505	6005

NORTH BRANCH #41-3													
R&LU: 1482	162 31	160 25	124 31	117 30	122 31	70 18	158 31	118 31	125 30	96 28	101 16	131 17	1484
SPACING: E2	228	201	253	236	229	124	297	253	196	177	129	144	2467
GAS IN MCF:	162	130	129	103	121	78	155	140	120	77	93	83	1391

NO. OF WELLS IN POOL: 4													
POOL TOTAL:	3049	2388	3056	3323	3285	3227	3314	3689	3194	3484	3247	3581	38837
POOL TOTAL:	722	493	836	824	803	695	808	968	664	758	844	572	8987
MCF TOTAL:	1905	1283	1735	1850	2036	2043	2101	2713	2321	2500	1833	2085	24405

NORTH BRANCH-MADISON MCKENZIE COUNTY (API:053)

NANCE PETROLEUM CORP.

NORTH BRANCH #22X-35													
R&LU: 15394	1090 31	960 29	900 31	859 30	831 31	647 22	517 16	2603 29	1369 16	2015 28	1681 25	1988 31	15460
SPACING: NW	573	581	531	490	417	306	280	1000	416	1405	1240	1706	8945
GAS IN MCF:	827	743	704	660	662	567	442	1952	2581	1780	1157	1490	13565

NO. OF WELLS IN POOL: 1													
POOL TOTAL:	1090	960	900	859	831	647	517	2603	1369	2015	1681	1988	15460
POOL TOTAL:	573	581	531	490	417	306	280	1000	416	1405	1240	1706	8945
MCF TOTAL:	827	743	704	660	662	567	442	1952	2581	1780	1157	1490	13565

NORTH BRANCH-RED RIVER MCKENZIE COUNTY (API:053)

CHOCTAW II OIL & GAS, LTD.

BOWLINE CREEK #35-24 BN													
R&LU: 7460	752 31	517 29	547 28	772 30	727 31	711 30	662 31	445 25	720 30	663 31	240 16	714 31	7470
SPACING: S2	334	218	386	319	3789	432	450	275	480	406	115	430	7634
GAS IN MCF:	4094	3041	3297	3645	4001	3974	3820	3424	3805	3779	1791	3361	42032

NORTH BRANCH #2-32F													
R&LU: 8074	802 31	732 29	739 31	713 30	568 24	657 30	651 31	623 31	577 30	598 25	541 27	615 31	7816
SPACING: N2	284	268	319	295	254	282	304	284	303	334	267	217	3411
GAS IN MCF:	3413	3045	3367	2953	2722	2894	3003	2790	2550	2155	1795	2311	32998

NO. OF WELLS IN POOL: 2													
POOL TOTAL:	1554	1249	1286	1485	1295	1368	1313	1068	1297	1261	781	1329	15286
POOL TOTAL:	618	486	705	614	4043	714	754	559	783	740	382	647	11045
MCF TOTAL:	7507	6086	6664	6598	6723	6868	6823	6214	6355	5934	3586	5672	75030

NORTH CREEK-TYLER STARK COUNTY (API:089)

ENRON OIL & GAS CO.

ZALESKY 18 #1A													
R&LU: 8074	802 31	732 29	739 31	713 30	568 24	657 30	651 31	623 31	577 30	598 25	541 27	615 31	7816
SPACING: N2	284	268	319	295	254	282	304	284	303	334	267	217	3411
GAS IN MCF:	3413	3045	3367	2953	2722	2894	3003	2790	2550	2155	1795	2311	32998

HNG OIL CO.

OPERATOR-LEASE	JAN	FEB	MAR	APR	MAY	JUN	JUL	AUG	SEP	OCT	NOV	DEC	YR.CUM
ZALESKY 18 #1													
				SW NE 18-140-098	F# 10587	SOW: PNA	CUM-O: 603	CUM-W: 45	COMP: 02-09-1984				
NO. OF WELLS IN POOL: 2													
POOL TOTAL:	0	0	0	0	0	0	0	0	0	0	0	0	0
POOL TOTAL:	0	0	0	0	0	0	0	0	0	0	0	0	0
MCF TOTAL:	0	0	0	0	0	0	0	0	0	0	0	0	0

NORTH ELKHORN RANCH-BAKKEN BILLINGS COUNTY (API:007)

 EXXON COMPANY, U.S.A.

W. F. HAMILTON FED. COM. #1				SE SW 28-144-101	F# 13184	SOW: PNA	CUM-O: 1079	CUM-W: 0	COMP: 02-11-1992
EXXON MOBIL CORPORATION									

NORTH ELKHORN RANCH UNIT #1801				SW NE 18-144-101	F# 9386	SOW: PNA	CUM-O: 17287	CUM-W: 1071	COMP: 08-26-1984
NORTH ELKHORN RANCH UNIT #1804				SE SE 18-144-101	F# 10178	SOW: PNA	CUM-O: 159	CUM-W: 0	COMP: 11-30-1984
MERIDIAN OIL PRODUCTION, INC.									

FEDERAL #19-3				NE NE 19-144-101	F# 10177	SOW: PNA	CUM-O: 4081	CUM-W: 1194	COMP: 10-30-1987
NO. OF WELLS IN POOL: 4									
POOL TOTAL:	0	0	0	0	0	0	0	0	0
POOL TOTAL:	0	0	0	0	0	0	0	0	0
MCF TOTAL:	0	0	0	0	0	0	0	0	0

NORTH ELKHORN RANCH-MADISON BILLINGS COUNTY (API:007)

 EXXON COMPANY, U.S.A.

NORTH ELKHORN RANCH MADISON UNIT													
#####													
NORTH ELKHORN RANCH UNIT #2901				SE NE 29-144-101	F# 9214	SOW: PNA	CUM-O: 120295	CUM-W: 215130	COMP: 03-16-1982				
NO. OF WELLS IN UNIT: 1													
UNIT TOTAL:	0	0	0	0	0	0	0	0	0				
UNIT TOTAL:	0	0	0	0	0	0	0	0	0				
MCF TOTAL:	0	0	0	0	0	0	0	0	0				

EXXON MOBIL CORPORATION

NORTH ELKHORN RANCH MADISON UNIT
 #####

NERU #2204H				NW SW 22-144-101	F# 14690	SOW: P	CUM-O: 193635	CUM-W: 18720	COMP: 11-19-1997				
R&LU: 47153	4146 29	4360 29	4343 31	3971 30	3909 31	3732 30	3925 31	3917 31	3732 30	3808 31	3623 30	3687 31	47153
SPACING: U	617	691	795	717	697	702	746	821	683	892	837	922	9120
GAS IN MCF:	2778	2689	2504	2393	2179	2251	2484	2082	1805	1631	1586	1092	25474

NERU #2805H				SW NW 28-144-101	F# 14689	SOW: P	CUM-O: 56363	CUM-W: 258640	COMP: 01-22-1998				
R&LU: 18061	1168 29	1805 28	1994 31	1520 30	1248 26	1663 30	1714 31	1270 29	1302 30	1298 30	1475 30	1604 31	18061
SPACING: U	6146	8106	9829	7892	6376	8552	7945	6359	5963	6469	7279	8463	89379
GAS IN MCF:	501	951	1151	951	716	1037	1080	625	696	695	1033	1234	10670

NORTH ELKHORN RANCH UNIT #0804				NW SE 08-144-101	F# 9607	SOW: TAO	CUM-O: 55319	CUM-W: 364489	COMP: 09-22-1982				
NORTH ELKHORN RANCH UNIT #0901				SE NE 09-144-101	F# 11240	SOW: P	CUM-O: 260353	CUM-W: 1187330	COMP: 01-28-1985				
R&LU: 16687	1453 31	1327 27	1412 30	1486 30	1399 31	1437 30	1414 31	1162 23	1621 30	1485 31	1397 30	1023 22	16616
SPACING: U	8003	8448	10482	10014	8936	9385	8584	7384	8010	9375	9227	6884	104732
GAS IN MCF:	1813	1808	2181	2092	2043	1885	1757	1275	2197	2264	2091	1625	23031

NORTH ELKHORN RANCH UNIT #0904				SW SE 09-144-101	F# 10868	SOW: P	CUM-O: 440679	CUM-W: 510897	COMP: 07-19-1984				
R&LU: 16529	1514 31	1467 29	1509 31	1446 30	1364 31	1226 28	1421 31	1356 31	1349 30	1325 31	1214 30	1338 31	16529
SPACING: U	3236	3503	3897	3344	3234	3193	3665	3556	2725	3261	3176	3309	40099
GAS IN MCF:	1648	1544	1554	1357	1573	1366	1670	1781	1569	1594	1485	1556	18697

NORTH ELKHORN RANCH UNIT #1503				SW SW 15-144-101	F# 10303	SOW: P	CUM-O: 301298	CUM-W: 299431	COMP: 10-11-1983				
R&LU: 10281	991 31	917 29	961 31	909 30	953 31	867 30	917 31	833 30	1015 30	1077 31	403 13	532 29	10375
SPACING: U	2946	3271	3563	3105	3102	3152	2879	2662	3004	2940	1241	3876	35741
GAS IN MCF:	433	439	502	527	621	513	527	486	675	699	264	323	6009

OPERATOR-LEASE -----	JAN ---	FEB ---	MAR ---	APR ---	MAY ---	JUN ---	JUL ---	AUG ---	SEP ---	OCT ---	NOV ---	DEC ---	YR.CUM -----
NORTH ELKHORN RANCH UNIT #1504				NE SE 15-144-101	F# 9641	SOW: TA	CUM-O: 122476	CUM-W: 15950	COMP: 09-03-1982				
NORTH ELKHORN RANCH UNIT #1601				SE NE 16-144-101	F# 9856	SOW: TA	CUM-O: 64470	CUM-W: 192027	COMP: 01-19-1983				
NORTH ELKHORN RANCH UNIT #1602				SW NW 16-144-101	F# 10215	SOW: SI	CUM-O: 238678	CUM-W: 346619	COMP: 10-27-1983				
NORTH ELKHORN RANCH UNIT #1603				SE SW 16-144-101	F# 9578	SOW: SI	CUM-O: 612998	CUM-W: 669810	COMP: 11-04-1982				
NORTH ELKHORN RANCH UNIT #1604				SW SE 16-144-101	F# 9577	SOW: WI	CUM-O: 320762	CUM-W: 82892	COMP: 08-18-1982				
NORTH ELKHORN RANCH UNIT #1605				NW SW 16-144-101	F# 14918	SOW: P	CUM-O: 21836	CUM-W: 36150	COMP: 12-11-1999				
R&LU: 20823	1940 31	1905 29	1628 26	1235 25	1989 31	1880 30	1604 30	1872 31	1625 29	1802 31	1713 30	1630 31	20823
SPACING: U	2601	2977	2683	2308	3108	3297	2758	3113	2321	2912	3225	2955	34258
NORTH ELKHORN RANCH UNIT #1701				SE NE 17-144-101	F# 9990	SOW: WI	CUM-O: 87613	CUM-W: 65725	COMP: 05-23-1983				
NORTH ELKHORN RANCH UNIT #1703				NE SW 17-144-101	F# 9626	SOW: P	CUM-O: 805621	CUM-W: 611171	COMP: 07-28-1984				
R&LU: 17435	1809 31	1545 28	1617 28	1402 24	1945 30	1912 30	907 28	944 28	1108 25	1385 31	1378 30	1514 31	17466
SPACING: U	7038	6664	7026	5794	7494	7795	4792	5312	3800	5322	5416	5179	71632
GAS IN MCF:	1613	1033	871	879	1112	1290	534	358	422	522	532	535	9701
NORTH ELKHORN RANCH UNIT #1704				SE SE 17-144-101	F# 9561	SOW: P	CUM-O: 543529	CUM-W: 1031911	COMP: 07-13-1982				
R&LU: 12713	1588 28	1618 29	1579 30	1385 29	1660 31	1334 28	1376 31	46 1	30 16	368 31	814 30	915 31	12713
SPACING: U	5796	6762	7261	5826	6958	6179	6201	214	4082	7822	7102	6719	70922
GAS IN MCF:	576	551	575	529	712	532	571	19	30	229	351	353	5028
NORTH ELKHORN RANCH UNIT #1801				SW NE 18-144-101	F# 9386	SOW: PNA	CUM-O: 21839	CUM-W: 183853	COMP: 07-13-1982				
NORTH ELKHORN RANCH UNIT #1804				SE SE 18-144-101	F# 10178	SOW: TA	CUM-O: 31755	CUM-W: 210552	COMP: 11-30-1984				
NORTH ELKHORN RANCH UNIT #1904				SW SE 19-144-101	F# 9900	SOW: PNA	CUM-O: 155165	CUM-W: 436103	COMP: 03-18-1983				
NORTH ELKHORN RANCH UNIT #2001				NE NE 20-144-101	F# 9295	SOW: P	CUM-O: 954107	CUM-W: 625291	COMP: 09-10-1982				
R&LU: 42414	3938 31	3690 29	3845 31	3144 30	2661 29	3564 30	3646 31	3757 31	3699 30	3392 29	3659 30	3419 30	42414
SPACING: U	4292	4721	5704	4675	4129	5528	4747	4882	4226	4778	5343	4818	57843
GAS IN MCF:	786	651	715	641	606	834	835	888	867	780	795	701	9099
NORTH ELKHORN RANCH UNIT #2002				NE NW 20-144-101	F# 9581	SOW: WI	CUM-O: 150824	CUM-W: 355982	COMP: 12-13-1982				
NORTH ELKHORN RANCH UNIT #2003				NW SW 20-144-101	F# 10915	SOW: SI	CUM-O: 214777	CUM-W: 723969	COMP: 09-28-1984				
NORTH ELKHORN RANCH UNIT #2004				SE SE 20-144-101	F# 9215	SOW: P	CUM-O: 862970	CUM-W: 324396	COMP: 07-26-1982				
R&LU: 15840	2021 31	1855 29	1918 31	1872 30	1839 31	1733 30	1483 27	1563 31	724 30	598 31	264 14	0 0	15870
SPACING: U	0	21	13	0	0	0	697	1682	2168	3085	1366	0	9032
GAS IN MCF:	454	426	427	412	484	472	321	279	185	173	73	0	3706
NORTH ELKHORN RANCH UNIT #2006				SE NE 20-144-101	F# 14148	SOW: P	CUM-O: 321059	CUM-W: 10457	COMP: 12-26-1996				
R&LU: 88004	7134 31	6799 29	7072 31	6792 30	6495 28	7637 30	7466 31	7565 31	7513 30	7990 31	7575 30	7966 31	88004
SPACING: U	145	39	22	0	5	6	0	0	166	561	317	402	1663
GAS IN MCF:	1345	1274	1299	1252	1293	1604	1606	1479	1480	1467	1299	1183	16581
NORTH ELKHORN RANCH UNIT #2101				NE NE 21-144-101	F# 9756	SOW: PNA	CUM-O: 141639	CUM-W: 107551	COMP: 11-02-1982				
NORTH ELKHORN RANCH UNIT #2102				NW NW 21-144-101	F# 9772	SOW: P	CUM-O: 740759	CUM-W: 468868	COMP: 10-03-1982				
R&LU: 44165	3861 31	3045 29	3840 29	3848 30	4167 31	3896 30	3788 31	3441 28	3816 30	3948 31	3773 30	2742 24	44165
SPACING: U	4697	4587	5896	5311	5707	5492	4778	4491	4546	4884	5055	3711	59155
GAS IN MCF:	891	642	868	939	1113	999	988	917	1023	1039	987	659	11065
NORTH ELKHORN RANCH UNIT #2103				NE SW 21-144-101	F# 9743	SOW: P	CUM-O: 356018	CUM-W: 178731	COMP: 10-07-1982				
R&LU: 7273	756 31	667 29	716 31	696 30	692 31	672 30	665 31	720 31	695 30	621 31	359 27	0 0	7259
SPACING: U	1145	1110	1411	1221	1202	1175	958	1187	959	1125	792	0	12285
GAS IN MCF:	394	346	359	339	324	363	386	403	393	344	212	0	3863
NORTH ELKHORN RANCH UNIT #2104				SW SE 21-144-101	F# 11079	SOW: P	CUM-O: 253055	CUM-W: 320066	COMP: 10-20-1984				
R&LU: 10457	991 31	921 29	1002 31	970 30	979 31	944 30	894 31	752 31	723 30	763 31	729 30	823 31	10491
SPACING: U	2943	3029	3707	3010	2940	3200	2651	2116	2046	2564	2624	2751	33581
GAS IN MCF:	569	535	533	543	464	477	509	260	515	400	217	177	5199
NORTH ELKHORN RANCH UNIT #2105				SW NE 21-144-101	F# 14218	SOW: P	CUM-O: 208474	CUM-W: 112707	COMP: 12-23-1996				
R&LU: 41839	4005 31	3624 29	3518 29	3809 30	3902 31	3497 30	3125 31	3279 31	3161 30	3331 31	3235 30	3353 31	41839
SPACING: U	2231	2282	2424	2316	2197	2441	2039	2022	1720	2084	2099	2237	26092
GAS IN MCF:	1435	1328	1153	1372	1332	1244	1199	1168	1111	1172	1144	934	14592
NORTH ELKHORN RANCH UNIT #2201				SW NE 22-144-101	F# 9079	SOW: PNA	CUM-O: 49460	CUM-W: 281664	COMP: 04-15-1982				
NORTH ELKHORN RANCH UNIT #2202				SE NW 22-144-101	F# 8422	SOW: P	CUM-O: 663813	CUM-W: 323184	COMP: 06-20-1981				
R&LU: 10003	892 31	838 29	896 31	851 30	758 27	876 30	852 31	798 31	738 27	890 31	756 30	858 31	10003
SPACING: U	2618	2679	3026	2674	2470	3192	2799	2777	2405	3160	2868	3134	33802
GAS IN MCF:	455	463	470	449	466	526	484	468	539	590	521	470	5901

OPERATOR-LEASE	JAN	FEB	MAR	APR	MAY	JUN	JUL	AUG	SEP	OCT	NOV	DEC	YR.CUM
NORTH ELKHORN RANCH UNIT #2203				SW SW 22-144-101	F# 8128	SOW: PNA	CUM-O: 138021	CUM-W: 201012	COMP: 01-02-1981				
NORTH ELKHORN RANCH UNIT #2702				NW NW 27-144-101	F# 8853	SOW: WI	CUM-O: 102710	CUM-W: 107070	COMP: 10-02-1981				
NORTH ELKHORN RANCH UNIT #2703				NW SW 27-144-101	F# 10114	SOW: TA	CUM-O: 31470	CUM-W: 108812	COMP: 05-07-1983				
NORTH ELKHORN RANCH UNIT #2801				SE NE 28-144-101	F# 8429	SOW: TA	CUM-O: 389759	CUM-W: 320016	COMP: 10-31-1981				
NORTH ELKHORN RANCH UNIT #2802				SE NW 28-144-101	F# 8671	SOW: P	CUM-O: 876832	CUM-W: 597189	COMP: 01-27-1982				
R&LU: 31833	2468 25	2697 29	2771 31	2697 30	2875 31	2744 30	2674 31	2658 31	2529 30	2663 31	2494 30	2563 31	31833
SPACING: U	3658	4778	5164	4404	4639	4539	4287	4312	3450	4016	3980	4635	51862
GAS IN MCF:	1465	1491	1525	1478	1637	1673	1729	1591	1620	1686	1526	1459	18880
NORTH ELKHORN RANCH UNIT #2803				SE SW 28-144-101	F# 8430	SOW: P	CUM-O: 403000	CUM-W: 722836	COMP: 10-12-1981				
R&LU: 2717	243 31	229 29	239 31	234 30	221 28	237 30	232 31	191 25	209 27	246 31	212 28	224 31	2717
SPACING: U	4954	5301	6087	5327	4933	5283	4890	3977	3635	4644	4267	4847	58145
GAS IN MCF:	211	201	203	192	168	152	156	116	141	166	146	163	2015
NORTH ELKHORN RANCH UNIT #2804				SW SE 28-144-101	F# 8490	SOW: WI	CUM-O: 475403	CUM-W: 73998	COMP: 11-29-1981				
NORTH ELKHORN RANCH UNIT #2902				NE NW 29-144-101	F# 9216	SOW: WI	CUM-O: 169719	CUM-W: 222426	COMP: 06-17-1982				
NORTH ELKHORN RANCH UNIT #2903				SW SW 29-144-101	F# 9183	SOW: P	CUM-O: 445991	CUM-W: 1259247	COMP: 07-21-1982				
R&LU: 14990	1327 31	1299 29	1158 27	1328 30	1169 27	1319 30	1251 31	1252 31	1207 30	1252 31	1203 30	1225 31	14990
SPACING: U	6479	7300	7342	7469	6445	7387	6847	6917	5636	6374	6343	7494	82033
GAS IN MCF:	896	873	738	798	813	954	1004	868	943	1027	864	838	10616
NORTH ELKHORN RANCH UNIT #2904				NW SE 29-144-101	F# 9182	SOW: PNA	CUM-O: 35892	CUM-W: 199604	COMP: 08-19-1982				
NORTH ELKHORN RANCH UNIT #3301				SE NE 33-144-101	F# 9567	SOW: P	CUM-O: 432379	CUM-W: 595965	COMP: 10-11-1983				
R&LU: 4757	799 31	755 29	788 31	772 30	262 10	0 0	259 11	339 27	263 27	313 31	207 21	0 0	4757
SPACING: U	3185	3408	3913	3424	1151	0	1088	3840	3397	4394	3133	0	30933
GAS IN MCF:	495	468	476	452	165	0	172	181	141	170	112	0	2832
NORTH ELKHORN RANCH UNIT #3302				NE NW 33-144-101	F# 9585	SOW: P	CUM-O: 673786	CUM-W: 487034	COMP: 08-26-1983				
R&LU: 3874	504 31	477 29	497 31	486 30	422 27	403 30	395 31	140 13	202 30	131 31	101 25	116 31	3874
SPACING: U	4793	5129	5890	5154	4657	5283	4890	1923	3797	4176	3515	4735	53942
GAS IN MCF:	280	265	270	254	259	321	327	113	251	204	152	131	2827
NORTH ELKHORN RANCH UNIT #3402				NW NW 34-144-101	F# 9432	SOW: PNA	CUM-O: 32233	CUM-W: 209270	COMP: 09-25-1982				
NO. OF WELLS IN UNIT: 43													
UNIT TOTAL:	43548	41840	43303	40853	40909	41573	40008	37855	37261	38686	36584	35532	477952
UNIT TOTAL:	77523	84806	96135	83985	80380	85781	78241	69547	68739	84838	79205	77071	966251
MCF TOTAL:	19038	17978	18374	17849	18080	18493	18339	15357	16603	16852	15390	13433	205786

KOCH INDUSTRIES, INC.

NORTH ELKHORN RANCH MADISON UNIT
#####

FEDERAL #16-21 SE SE 21-144-101 F# 9375 SOW: PNA CUM-O: 49185 CUM-W: 19106 COMP: 05-24-1982

NO. OF WELLS IN UNIT: 1

UNIT TOTAL:	0	0	0	0	0	0	0	0	0	0	0	0	0
UNIT TOTAL:	0	0	0	0	0	0	0	0	0	0	0	0	0
MCF TOTAL:	0	0	0	0	0	0	0	0	0	0	0	0	0

MERIDIAN OIL PRODUCTION, INC.

NORTH ELKHORN RANCH MADISON UNIT
#####

FEDERAL #19-3 NE NE 19-144-101 F# 10177 SOW: PNA CUM-O: 68640 CUM-W: 48911 COMP: 02-22-1984

NO. OF WELLS IN UNIT: 1

UNIT TOTAL:	0	0	0	0	0	0	0	0	0	0	0	0	0
UNIT TOTAL:	0	0	0	0	0	0	0	0	0	0	0	0	0
MCF TOTAL:	0	0	0	0	0	0	0	0	0	0	0	0	0

NO. OF WELLS IN POOL: 46

POOL TOTAL:	43548	41840	43303	40853	40909	41573	40008	37855	37261	38686	36584	35532	477952
POOL TOTAL:	77523	84806	96135	83985	80380	85781	78241	69547	68739	84838	79205	77071	966251
MCF TOTAL:	19038	17978	18374	17849	18080	18493	18339	15357	16603	16852	15390	13433	205786

OPERATOR-LEASE JAN FEB MAR APR MAY JUN JUL AUG SEP OCT NOV DEC YR.CUM

NORTH FORK-BAKKEN MCKENZIE COUNTY (API:053)

 WESCO OPERATING INC.

	JAN	FEB	MAR	APR	MAY	JUN	JUL	AUG	SEP	OCT	NOV	DEC	YR.CUM
FEDERAL #12-12													
R&LU: 428	72	31	41	0	0	67	38	113	36	31	26	9	464
SPACING: W2	0	0	0	0	0	0	0	0	0	0	0	0	0
NO. OF WELLS IN POOL: 1													
POOL TOTAL:	72	31	41	0	0	67	38	113	36	31	26	9	464
POOL TOTAL:	0	0	0	0	0	0	0	0	0	0	0	0	0
MCF TOTAL:	0	0	0	0	0	0	0	0	0	0	0	0	0

NORTH FORK-DEVONIAN MCKENZIE COUNTY (API:053)

 FLYING J OIL & GAS, INC.

	JAN	FEB	MAR	APR	MAY	JUN	JUL	AUG	SEP	OCT	NOV	DEC	YR.CUM
JORE UNIT #1													
R&LU: 6675	688	583	568	713	750	678	230	644	687	689	231	413	6874
SPACING: S2	1038	963	865	1074	1154	1040	328	687	958	0	666	782	9555
GAS IN MCF:	826	700	682	856	900	814	276	773	824	827	277	494	8249
U.S.A. DORIS UNIT #1													
R&LU: 1370	0	0	0	0	0	282	417	242	345	235	0	0	1521
SPACING: S2	0	0	0	0	0	1148	3256	3701	4045	3282	0	0	15432
GAS IN MCF:	0	0	0	0	0	274	405	235	335	228	0	0	1477
NO. OF WELLS IN POOL: 2													
POOL TOTAL:	688	583	568	713	750	960	647	886	1032	924	231	413	8395
POOL TOTAL:	1038	963	865	1074	1154	2188	3584	4388	5003	3282	666	782	24987
MCF TOTAL:	826	700	682	856	900	1088	681	1008	1159	1055	277	494	9726

NORTH FORK-RED RIVER MCKENZIE COUNTY (API:053)

 FLYING J OIL & GAS, INC.

	JAN	FEB	MAR	APR	MAY	JUN	JUL	AUG	SEP	OCT	NOV	DEC	YR.CUM
SKJELVIK #4-35													
R&LU: 4971	426	372	376	460	562	504	469	410	392	384	319	525	5199
SPACING: N2	2	0	0	0	11	0	0	0	0	0	0	0	13
GAS IN MCF:	2240	1997	1786	1690	3825	2631	2665	2330	1907	1535	1039	1512	25157
NO. OF WELLS IN POOL: 2													
POOL TOTAL:	0	0	0	0	0	0	0	0	0	0	0	0	0
POOL TOTAL:	0	0	0	0	0	0	0	0	0	0	0	0	0
MCF TOTAL:	0	0	0	0	0	0	0	0	0	0	0	0	0

NORTH FORK-SILURIAN MCKENZIE COUNTY (API:053)

 FLYING J OIL & GAS, INC.

	JAN	FEB	MAR	APR	MAY	JUN	JUL	AUG	SEP	OCT	NOV	DEC	YR.CUM
FLYING J STATE #13-26													
R&LU: 4971	426	372	376	460	562	504	469	410	392	384	319	525	5199
SPACING: N2	2	0	0	0	11	0	0	0	0	0	0	0	13
GAS IN MCF:	2240	1997	1786	1690	3825	2631	2665	2330	1907	1535	1039	1512	25157
NO. OF WELLS IN POOL: 2													
POOL TOTAL:	0	0	0	0	0	0	0	0	0	0	0	0	0
POOL TOTAL:	0	0	0	0	0	0	0	0	0	0	0	0	0
MCF TOTAL:	0	0	0	0	0	0	0	0	0	0	0	0	0

NORTH FORK-STONEWALL MCKENZIE COUNTY (API:053)

 FLYING J OIL & GAS, INC.

	JAN	FEB	MAR	APR	MAY	JUN	JUL	AUG	SEP	OCT	NOV	DEC	YR.CUM
FLYING J STATE #13-26													
R&LU: 4971	426	372	376	460	562	504	469	410	392	384	319	525	5199
SPACING: N2	2	0	0	0	11	0	0	0	0	0	0	0	13
GAS IN MCF:	2240	1997	1786	1690	3825	2631	2665	2330	1907	1535	1039	1512	25157
NO. OF WELLS IN POOL: 2													
POOL TOTAL:	0	0	0	0	0	0	0	0	0	0	0	0	0
POOL TOTAL:	0	0	0	0	0	0	0	0	0	0	0	0	0
MCF TOTAL:	0	0	0	0	0	0	0	0	0	0	0	0	0

OPERATOR-LEASE	JAN	FEB	MAR	APR	MAY	JUN	JUL	AUG	SEP	OCT	NOV	DEC	YR.CUM
NO. OF WELLS IN POOL: 2													
POOL TOTAL:	426	372	376	460	562	504	469	410	392	384	319	525	5199
POOL TOTAL:	2	0	0	0	11	0	0	0	0	0	0	0	13
MCF TOTAL:	2240	1997	1786	1690	3825	2631	2665	2330	1907	1535	1039	1512	25157

NORTH GRANO-MADISON RENVILLE COUNTY (API:075)

EAGLE OPERATING, INC.

DAVISON #10-19													
DAVISON #10-30													
R&LU: 2295	68	6	0	0	0	0	0	0	0	0	0	0	0
SPACING: WSE	205		0	0	0	0	0	895	815	684	1199	411	680
DAVISON #16-19													
R&LU: 1502	105	29	128	14	102	30							
SPACING: ESE	283		503		228		242	235	18	405	409	335	298
G. A. DAVISON #1													
R&LU: 1792	134	28	208	29	188	30	133	29	195	31	7	13	235
SPACING: ESW	220		425		216		191	282	35	380	322	0	0
M. C. DAVISON #1													
R&LU: 1266	108	30	96	29	106	31	103	30	114	31	106	30	138
SPACING: WNE	157		201		124		135	160	141	222	199	155	116
M. C. DAVISON #3													
R&LU: 2811	253	30	215	28	239	30	240	29	265	30	249	29	225
SPACING: WSW	708		804		498		577	640	603	665	796	620	246

EARL SCHWARTZ CO.

DAVISON 10-30 #2													
M. C. DAVISON #2													

TURTLE MOUNTAIN GAS & OIL, INC.

LAMPSON #1R													
NO. OF WELLS IN POOL: 9													
POOL TOTAL:	668	647	635	566	1009	705	937	1035	704	997	871	689	9463
POOL TOTAL:	1573	1933	1066	1145	2212	1612	2356	2925	1521	1977	2040	644	21004
MCF TOTAL:	0	0	0	0	0	0	0	0	0	0	0	0	0

NORTH HAAS-MADISON BOTTINEAU COUNTY (API:009)

ARROWHEAD EXPLORATION CO.

GABRIEL TENNYSON #1													
CHANDLER & ASSOCIATES, INC.													

ANDERSON #1													
ARTZ "A" #1													
HALLOF #1													

EAGLE OPERATING, INC.

HAROLD W. ARTZ #1													
R&LU: 2665	156	25	143	22	221	31	221	29	250	28	250	30	211
SPACING: NW	3		3		3		3		3		3		3
JOHNSON #24-19													
R&LU: 1943	110	11	183	29	157	31	180	30	181	31	175	30	185
SPACING: SSW	757		3312		2868		2752	3184	2339	3241	4092	3999	3465
LEONA TENNYSON #1													
R&LU: 8344	786	31	647	25	555	31	828	30	569	23	404	14	729
SPACING: NE	155		110		139		207		142		101		182

OPERATOR-LEASE	JAN	FEB	MAR	APR	MAY	JUN	JUL	AUG	SEP	OCT	NOV	DEC	YR.CUM
MORRIS #11-29 R&LU: 814 SPACING: NWNW	73 14 1195	0 0 0	9 2 185	NW NW 29-163-082 0 0 0	0 0 0	F# 11593 0 0 0	SOW: P 3 3 90	CUM-O: 50635 87 31 2160	CUM-W: 137 30 2112	468372 158 31 3208	154 30 3201	165 31 1210	COMP: 08-06-1985 786 13361
PEARSON #31-30 R&LU: 3415 SPACING: NE*	299 31 2310	237 29 2259	292 31 2775	NW NE 30-163-082 279 30 2762	297 31 2638	F# 10907 283 30 2064	SOW: P 286 31 2701	CUM-O: 111521 362 28 4319	CUM-W: 250 29 4105	373763 289 31 2823	269 30 2817	286 31 1018	COMP: 08-20-1984 3429 32591
PEARSON #42-30 R&LU: 1592 SPACING: NE*	161 30 2868	88 20 1958	153 30 3423	SE NE 30-163-082 145 29 3392	155 30 3275	F# 11279 147 29 2477	SOW: P 149 30 2972	CUM-O: 43412 28 4 796	CUM-W: 130 28 1506	356318 151 30 3337	140 29 3329	149 30 1214	COMP: 12-13-1984 1596 30547
EARL SCHWARTZ													

JOHNSON #1				SE NW 19-163-082		F# 12687	SOW: PNA	CUM-O: 877		CUM-W: 13503			COMP: 09-12-1989
RALPH SMITH #1 R&LU: 114 SPACING: SENW	0 0 0	0 0 0	0 0 0	SE NW 21-163-082 41 12 1440	0 0 0	F# 4187 0 0 0	SOW: SI 0 4 240	CUM-O: 93584 13 6 360	0 0 0	CUM-W: 64160 0 0 0	0 0 0	0 0 0	COMP: 12-15-1966 54 2040
RALPH SMITH #2 R&LU: 93 SPACING: SWNW	0 0 0	0 0 0	0 0 0	SW NW 21-163-082 34 12 1080	0 0 0	F# 12136 0 0 0	SOW: SI 0 4 160	CUM-O: 18407 16 10 400	0 0 0	CUM-W: 212043 0 0 0	0 0 0	0 0 0	COMP: 08-11-1987 50 1640
TER HAAR #1				SE NE 21-163-082		F# 4093	SOW: SI	CUM-O: 75250		CUM-W: 234382			COMP: 08-17-1966
TOOTLE #1 R&LU: 414 SPACING: SE	0 0 0	0 0 0	0 0 0	NW SE 22-163-082 4 2 360	91 31 3710	F# 8249 159 30 3450	SOW: P 124 31 3472	CUM-O: 18523 36 11 1188	0 0 0	CUM-W: 311506 80 16 1920	0 0 0	0 0 0	COMP: 06-04-1981 494 14100
GEO RESOURCES, INC.													

ENGSTROM #1-R R&LU: 2736 SPACING: WSE	236 31 1674	225 29 1508	241 31 1612	SW SE 19-163-082 228 30 1560	243 31 1519	F# 12232 231 30 1530	SOW: P 237 31 1643	CUM-O: 76694 236 31 1581	227 30 1530	CUM-W: 228384 233 31 1643	180 23 1100	234 31 1612	COMP: 10-13-1987 2751 18512
ENGSTROM #2 R&LU: 3078 SPACING: ESE	265 31 1581	254 29 1450	271 31 1550	SE SE 19-163-082 257 30 1500	273 31 1581	F# 5791 259 30 1470	SOW: P 267 31 1519	CUM-O: 54118 265 31 1643	256 30 1620	CUM-W: 149556 262 31 1581	202 23 1144	264 31 1581	COMP: 12-24-1988 3095 18220
HERC OIL (ND) INC.													

EDWIN ENGSTROM #1 R&LU: 4455 SPACING: NW	229 31 1786	225 29 1498	248 31 1149	SE NW 24-163-083 200 25 973	264 31 1075	F# 2330 176 13 1070	SOW: P 501 26 3958	CUM-O: 109454 520 26 4034	490 26 4001	CUM-W: 197143 599 31 4457	553 30 4303	483 27 3929	COMP: 06-09-1959 4488 32233
I. J. WILHITE													

NILS FOREID #2				NW SW 22-163-082		F# 4245	SOW: PNA	CUM-O: 677		CUM-W: 9620			COMP: 06-19-1967
KYE TROUT, JR.													

EDWIN FELAND #1				NW NW 30-163-082		F# 2866	SOW: PNA	CUM-O: 105905		CUM-W: 23679			COMP: 05-12-1961
STEKOLL OIL & GAS, LTD.													

JOHN JOHNSON #1				SE SW 19-163-082		F# 2125	SOW: PNA	CUM-O: 18098		CUM-W: 7649			COMP: 01-30-1959
ROY ENGSTROM-OVILAL ENGSTROM #1				SE NE 19-163-082		F# 2244	SOW: PNA	CUM-O: 227		CUM-W: 2459			COMP: 04-23-1959
UNION OIL COMPANY OF CALIFORNIA													

HAROLD E. ANDERSON #1				NW SW 20-163-082		F# 2431	SOW: PNA	CUM-O: 53383		CUM-W: 7478			COMP: 10-31-1959
ROY ENGSTROM #1				SE NE 19-163-082		F# 2981	SOW: PNA	CUM-O: 22337		CUM-W: 3098			COMP: 10-16-1961
WARD-WILLISTON CO.													

ANDERSON #2 R&LU: 6018 SPACING: SENW	423 31 0	494 29 0	544 31 0	SE NW 20-163-082 497 30 0	485 31 0	F# 4092 443 30 0	SOW: P 530 31 0	CUM-O: 102268 530 31 0	504 30 0	CUM-W: 6899 578 31 0	553 30 0	618 31 0	COMP: 07-06-1966 6199 0

OPERATOR-LEASE	JAN	FEB	MAR	APR	MAY	JUN	JUL	AUG	SEP	OCT	NOV	DEC	YR.CUM
SCHWARTZ #1													
WHITEHAWK ENERGY, INC.													
JOHN JOHNSON #1													
NO. OF WELLS IN POOL: 27													
POOL TOTAL:	2738	2496	2691	2914	2808	2527	3222	3382	3242	3612	3213	3378	36223
POOL TOTAL:	12329	12098	13704	16029	17127	14504	20181	20790	19546	22645	19950	11936	200839
MCF TOTAL:	0	0	0	0	0	0	0	0	0	0	0	0	0

NORTH MAXBASS-MADISON BOTTINEAU COUNTY (API:009)

 BALLANTYNE OIL

PETERSON #43-4													
JAMES M. PETERSON													
LILLIE FARM PARTNERSHIP #1													
R&LU: 441	0 1	0 19	0 26	0 0	0 1	0 0	0 0	0 0	0 0	0 0	0 0	0 0	0 0
SPACING: SESW	125	5700	6500	0	300	0	0	0	0	0	0	0	12625
LILLIE FARM PARTNERSHIP #3													
R&LU: 1592	93 18	104 24	136 30	124 30	136 29	99 29	103 27	0 0	0 0	0 0	0 0	0 0	795
SPACING: SWNW	7140	9494	12707	20100	15285	10300	9585	0	0	0	0	0	84611
LILLIE FARMS PARTNERSHIP #2													
R&LU: 0	87 15	125 25	180 30	180 30	174 29	180 30	174 29	0 0	0 0	0 0	0 0	0 0	1100
SPACING: SWSE	4228	6250	7500	9300	9425	9450	9135	0	0	0	0	0	55288

TEXOTA OIL CO.

LEROY D. LILLIE ET AL #1													
NO. OF WELLS IN POOL: 5													
POOL TOTAL:	180	229	316	304	310	279	277	0	0	0	0	0	1895
POOL TOTAL:	11493	21444	26707	29400	25010	19750	18720	0	0	0	0	0	152524
MCF TOTAL:	0	0	0	0	0	0	0	0	0	0	0	0	0

NORTH MOUSE RIV PARK-MADISON RENVILLE COUNTY (API:075)

 EDWARD MIKE DAVIS

DAVIS PERRON #33-25													
R&LU: 2703	250 23	286 29	124 27	165 30	295 31	264 30	256 31	275 31	266 30	251 31	268 30	73 10	2773
SPACING: NWSE	1095	1239	1195	1352	1304	1270	1281	1293	1267	1134	1233	406	14069
NO. OF WELLS IN POOL: 1													
POOL TOTAL:	250	286	124	165	295	264	256	275	266	251	268	73	2773
POOL TOTAL:	1095	1239	1195	1352	1304	1270	1281	1293	1267	1134	1233	406	14069
MCF TOTAL:	0	0	0	0	0	0	0	0	0	0	0	0	0

NORTH ROTH-SPEARFISH BOTTINEAU COUNTY (API:009)

 GEO RESOURCES, INC.

SVEEN #2													
R&LU: 960	221 27	86 29	98 31	88 30	75 31	68 30	65 31	49 31	56 30	53 31	51 30	46 31	956
SPACING: SESW	60	61	160	56	54	64	62	62	73	65	75	68	860
NO. OF WELLS IN POOL: 1													
POOL TOTAL:	221	86	98	88	75	68	65	49	56	53	51	46	956
POOL TOTAL:	60	61	160	56	54	64	62	62	73	65	75	68	860
MCF TOTAL:	0	0	0	0	0	0	0	0	0	0	0	0	0

NORTH SERGIS-MADISON BOTTINEAU COUNTY (API:009)

 WARD-WILLISTON CO.

OPERATOR-LEASE	JAN	FEB	MAR	APR	MAY	JUN	JUL	AUG	SEP	OCT	NOV	DEC	YR.CUM
TEMPLE RESOURCES, INC. GREENE #3				SE SE 23-163-080	F# 264	SOW: TA	CUM-O: 1749	CUM-W: 17675	COMP: 12-24-1985				
NO. OF WELLS IN POOL: 1													
POOL TOTAL:	0	0	0	0	0	0	0	0	0	0	0	0	0
POOL TOTAL:	0	0	0	0	0	0	0	0	0	0	0	0	0
MCF TOTAL:	0	0	0	0	0	0	0	0	0	0	0	0	0

NORTH SOURIS-MADISON BOTTIMEAU COUNTY (API:009)

BALLANTYNE OIL

PEDERSON #13-3				NW SW 03-163-077	F# 12496	SOW: P	CUM-O: 31050	CUM-W: 1233063	COMP: 09-10-1988				
R&LU: 2308	0 0	0 0	262 28	297 30	299 31	269 30	311 31	261 31	258 30	107 14	103 7	29 3	2196
SPACING: NWSW	0	0	12720	15900	16430	14840	16430	13780	14840	6360	3710	1350	116360

CHAMPLIN PETROLEUM CO.

PEDERSON #1				NW SW 03-163-077	F# 4625	SOW: PNA	CUM-O: 4420	CUM-W: 28363	COMP: 03-07-1969				
-------------	--	--	--	------------------	---------	----------	-------------	--------------	------------------	--	--	--	--

NORTH SOURIS FIELD LLC

C. SKARPHOL #33-1X(SWD)				NW NE 33-164-077	F# 10043	SOW: PNA	CUM-O: 232	CUM-W: 4408	COMP: 01-13-1970				
-------------------------	--	--	--	------------------	----------	----------	------------	-------------	------------------	--	--	--	--

CARL #1				SW NE 33-164-077	F# 932	SOW: P	CUM-O: 229592	CUM-W: 2808766	COMP: 08-22-1955				
R&LU: 2019	240 31	218 29	137 31	184 30	189 31	190 29	142 31	105 31	132 29	160 31	152 31	187 31	2036
SPACING: SWNE	10673	12073	11727	10652	9122	9667	7193	6348	5995	9493	9493	10311	112747

CLARA #1-33R				NE SE 33-164-077	F# 8501	SOW: TA	CUM-O: 33807	CUM-W: 648125	COMP: 11-15-1971				
--------------	--	--	--	------------------	---------	---------	--------------	---------------	------------------	--	--	--	--

CLARA MOEN #1-33 (SWD)				NE SE 33-164-077	F# 1038	SOW: PNA	CUM-O: 73777	CUM-W: 1240820	COMP: 12-21-1955				
------------------------	--	--	--	------------------	---------	----------	--------------	----------------	------------------	--	--	--	--

MOEN #1				NW SE 33-164-077	F# 968	SOW: P	CUM-O: 122337	CUM-W: 3001446	COMP: 09-16-1955				
R&LU: 796	71 29	69 29	78 31	75 31	67 27	73 28	89 31	75 31	72 30	84 31	46 18	0 0	799
SPACING: NWSE	5020	5385	5510	5005	3259	3612	3583	4141	1046	3885	2256	0	42702

OLSON #2-104				NE NE 04-163-077	F# 11317	SOW: P	CUM-O: 31939	CUM-W: 887489	COMP: 02-13-1985				
R&LU: 1335	138 31	122 29	133 31	100 26	109 30	128 30	127 31	128 31	99 26	84 24	127 31	57 13	1352
SPACING: NENE	7904	6960	7440	6240	7200	7680	7781	7781	6526	4944	6386	2678	79520

OLSON #33-1				SE SE 33-164-077	F# 4819	SOW: P	CUM-O: 80522	CUM-W: 2659570	COMP: 02-04-1970				
R&LU: 1651	166 31	147 29	160 31	111 24	127 29	154 30	153 31	154 31	143 30	122 28	159 31	71 13	1667
SPACING: SESE	7595	7105	7595	5880	7105	7650	7750	7750	7500	6860	7595	3185	83570

SKARPHOL #1				SE NW 33-164-077	F# 884	SOW: P	CUM-O: 284878	CUM-W: 5958860	COMP: 06-26-1955				
R&LU: 2705	182 31	149 26	249 31	240 31	246 31	233 28	284 31	241 31	231 30	147 17	256 31	272 31	2730
SPACING: SENW	12648	13039	16083	14609	11525	11391	11300	13059	12757	6919	12619	13705	149654

SKARPHOL #1-28				SE SW 28-164-077	F# 4838	SOW: TA	CUM-O: 43988	CUM-W: 724443	COMP: 02-05-1970				
----------------	--	--	--	------------------	---------	---------	--------------	---------------	------------------	--	--	--	--

SKARPHOL #28-2				SW SW 28-164-077	F# 10318	SOW: TA	CUM-O: 2127	CUM-W: 218169	COMP: 10-12-1983				
----------------	--	--	--	------------------	----------	---------	-------------	---------------	------------------	--	--	--	--

SKARPHOL #33-2				NE NW 33-164-077	F# 4816	SOW: P	CUM-O: 198632	CUM-W: 4129707	COMP: 01-14-1970				
R&LU: 5074	468 31	426 29	411 31	396 31	393 30	407 29	479 31	406 31	389 30	453 31	432 31	458 31	5118
SPACING: NENW	16953	19208	20849	18938	14457	14392	13785	15930	15563	16239	16241	17639	200194

SKARPHOL #33-3				SE NE 33-164-077	F# 4817	SOW: TA	CUM-O: 12751	CUM-W: 592914	COMP: 01-14-1970				
----------------	--	--	--	------------------	---------	---------	--------------	---------------	------------------	--	--	--	--

SKARPHOL #4-33				NW NW 33-164-077	F# 7606	SOW: SI	CUM-O: 21092	CUM-W: 1901622	COMP: 12-27-1980				
R&LU: 5	5 5	0 0	0 0	0 0	0 0	0 0	0 0	0 0	0 0	0 0	0 0	0 0	5
SPACING: NWNW	2744	0	0	0	0	0	0	0	0	0	0	0	2744

NO. OF WELLS IN POOL: 15													
POOL TOTAL:	1270	1131	1430	1403	1430	1454	1585	1370	1324	1157	1275	1074	15903
POOL TOTAL:	63537	63770	81924	77224	69098	69232	67822	68789	64227	54700	58300	48868	787491
MCF TOTAL:	0	0	0	0	0	0	0	0	0	0	0	0	0

NORTH STAR-MADISON BURKE COUNTY (API:013)

BURLINGTON RESOURCES OIL & GAS COMPANY LP

ORLUF PETERSON #1				SE NE 22-163-089	F# 974	SOW: PNA	CUM-O: 35610	CUM-W: 170008	COMP: 06-06-1976				
-------------------	--	--	--	------------------	--------	----------	--------------	---------------	------------------	--	--	--	--

GRAHAM ROYALTY, LTD.

OPERATOR-LEASE	JAN	FEB	MAR	APR	MAY	JUN	JUL	AUG	SEP	OCT	NOV	DEC	YR.CUM
GORDON GUERDETTE #1				NE SW 15-163-089	F# 11765	SOW: DRY	CUM-O: 101	CUM-W: 0	COMP: 05-26-1987				
NO. OF WELLS IN POOL: 2													
POOL TOTAL:	0	0	0	0	0	0	0	0	0	0	0	0	0
POOL TOTAL:	0	0	0	0	0	0	0	0	0	0	0	0	0
MCF TOTAL:	0	0	0	0	0	0	0	0	0	0	0	0	0

NORTH TIOGA-BAKKEN BURKE COUNTY (API:013)

BERCO RESOURCES, LLC

WOLD #1				SW SE 31-160-094	F# 12366	SOW: P	CUM-O: 45003	CUM-W: 1979	COMP: 06-23-1988				
R&LU: 2482	308 22	204 29	120 7	258 26	211 31	250 30	180 28	218 30	213 29	253 29	202 24	53 9	2470
SPACING: SE	2	37	22	7	20	19	13	13	40	26	0	0	199
GAS IN MCF:	455	279	184	439	355	327	284	351	350	370	298	154	3846

WILLISTON INDUSTRIAL SUPPLY CORP.

PETERSON #2				NW SW 08-159-094	F# 12035	SOW: P	CUM-O: 57428	CUM-W: 8105	COMP: 02-17-1987				
R&LU: 2154	195 31	171 20	193 31	175 30	169 27	179 30	184 31	173 31	177 30	197 31	171 29	180 25	2164
SPACING: SW	12	8	17	12	38	26	33	32	33	17	27	25	280
GAS IN MCF:	248	230	210	241	219	166	192	262	243	234	194	208	2647

NO. OF WELLS IN POOL: 2

POOL TOTAL:	503	375	313	433	380	429	364	391	390	450	373	233	4634
POOL TOTAL:	14	45	39	19	58	45	46	45	73	43	27	25	479
MCF TOTAL:	703	509	394	680	574	493	476	613	593	604	492	362	6493

NORTH TIOGA-MADISON BURKE COUNTY (API:013)

AXEM RESOURCES, INC.

NORTH TIOGA-STATEN #15-21				SW SE 21-160-094	F# 10354	SOW: DRY	CUM-O: 17	CUM-W: 0	COMP: 03-31-1984				
---------------------------	--	--	--	------------------	----------	----------	-----------	----------	------------------	--	--	--	--

CONDOR PETROLEUM, INC.

ARLO MOBERG #1				NE NE 19-159-094	F# 13631	SOW: P	CUM-O: 52354	CUM-W: 252915	COMP: 10-14-1994				
R&LU: 6406	605 31	541 29	555 31	546 30	541 29	523 30	526 31	533 31	507 30	531 31	491 29	531 31	6430
SPACING: NE	1952	2593	3150	4973	4469	4029	4890	1856	2126	3894	517	329	34778
GAS IN MCF:	1274	1301	1355	1297	1439	1374	1588	1560	1523	1476	532	1365	16084

ARLO MOBERG #2				NE NW 20-159-094	F# 13722	SOW: P	CUM-O: 11045	CUM-W: 42414	COMP: 12-13-1994				
R&LU: 1614	115 31	130 29	141 31	141 30	135 29	130 30	124 31	168 30	107 30	138 31	121 29	125 31	1575
SPACING: ENW	96	112	111	108	78	78	75	88	78	139	78	564	1605
GAS IN MCF:	1435	1119	1141	1114	1195	1197	1143	1233	1029	1219	1425	765	14015

ARLO MOBERG #3				NE NW 19-159-094	F# 13743	SOW: P	CUM-O: 21359	CUM-W: 256238	COMP: 03-23-1995				
R&LU: 2525	244 31	219 29	229 31	223 30	235 30	202 22	235 31	142 27	188 30	176 26	214 29	211 31	2518
SPACING: NW	3555	3333	3571	3444	3433	2484	3515	2989	3476	3241	4714	5162	42917
GAS IN MCF:	661	686	803	777	866	812	923	777	760	701	792	557	9115

CARL THORSON #2				NE SE 07-159-094	F# 1690	SOW: P	CUM-O: 317004	CUM-W: 618429	COMP: 01-13-1958				
R&LU: 1917	211 31	200 29	194 31	157 29	101 21	121 17	182 29	155 31	136 30	133 18	186 30	198 31	1974
SPACING: SE	1066	996	615	1767	861	726	1836	1565	695	753	1420	1391	13691
GAS IN MCF:	1438	1413	1434	1310	1249	922	1172	1294	1317	1225	1460	1314	15548

NELS WOLD #1				SE SW 06-159-094	F# 13023	SOW: P	CUM-O: 50161	CUM-W: 484202	COMP: 11-15-1990				
R&LU: 3680	287 30	282 29	320 31	298 28	270 25	320 30	330 31	309 31	286 30	321 31	294 29	310 29	3627
SPACING: SW	4104	3993	4352	3804	3509	4309	4189	4283	4150	3962	5695	4411	50761
GAS IN MCF:	1184	1178	1194	1046	972	1119	1120	1017	1212	1196	1086	1088	13412

OVERLEE #1-28				SW SW 28-160-094	F# 13493	SOW: P	CUM-O: 14166	CUM-W: 189762	COMP: 12-03-1993				
R&LU: 1824	165 31	144 26	183 31	162 30	152 31	145 30	149 18	74 31	160 30	138 31	156 30	153 30	1781
SPACING: SW	5053	4485	6354	1486	1674	3422	2089	3510	3435	3540	3931	4274	43253
GAS IN MCF:	1189	943	1284	1131	1185	1192	670	476	997	924	1016	379	11386

OVERLEE #28-1				NE SW 28-160-094	F# 12624	SOW: PNA	CUM-O: 650	CUM-W: 3858	COMP: 07-24-1989				
---------------	--	--	--	------------------	----------	----------	------------	-------------	------------------	--	--	--	--

OVERLEE-BND #1A				NE SE 29-160-094	F# 12574	SOW: P	CUM-O: 96277	CUM-W: 566965	COMP: 03-09-1989				
R&LU: 5672	561 30	440 24	487 31	534 30	491 29	514 29	542 31	520 31	168 17	512 31	553 30	503 31	5825
SPACING: SE	4503	4528	5529	4994	5585	5128	4244	5139	2743	5401	4861	4739	57394
GAS IN MCF:	1663	967	1788	1082	1612	1806	2135	2041	897	1825	1751	1436	19003

PETERSON #18-1				NE SE 18-159-094	F# 13633	SOW: P	CUM-O: 48789	CUM-W: 218870	COMP: 03-28-1994				
R&LU: 6150	548 29	515 27	530 29	508 28	492 27	502 27	514 29	453 29	482 28	423 28	499 29	472 30	5938
SPACING: SE	2655	2363	2797	2397	2310	2234	2116	2182	2548	1981	1283	1638	26504
GAS IN MCF:	1761	1464	1398	910	631	255	765	1471	2029	1999	2193	2202	17078

OPERATOR-LEASE	JAN	FEB	MAR	APR	MAY	JUN	JUL	AUG	SEP	OCT	NOV	DEC	YR.CUM
PETERSON #18-2				NW NE 18-159-094	F# 13669	SOW: P	CUM-O: 14755	CUM-W: 78317	COMP: 08-19-1994				
R&LU: 190	18 29	16 27	16 29	16 28	15 27	16 27	17 29	14 29	15 28	13 29	16 29	15 30	187
SPACING: NE	82	73	87	74	71	69	65	67	79	61	40	51	819
GAS IN MCF:	136	127	125	110	101	88	104	126	143	142	148	148	1498
WOLD #32-1				NE NW 32-160-094	F# 12745	SOW: P	CUM-O: 58172	CUM-W: 694246	COMP: 02-16-1990				
R&LU: 3317	306 31	244 25	296 31	300 30	299 31	246 25	304 31	270 31	265 30	289 31	232 24	288 31	3339
SPACING: NW	4143	2522	4111	5761	5560	3726	4974	5297	5660	5068	1822	1974	50618
GAS IN MCF:	1452	1241	1429	1483	1524	1321	1631	1614	1590	1721	1283	1559	17848
DAMSON OIL CORP.													
JOHN MOBERG #1				SW SE 20-159-094	F# 1452	SOW: PNA	CUM-O: 319872	CUM-W: 1627137	COMP: 06-21-1957				
EAGLE OPERATING, INC.													
AUGUST MOBERG #1 P-6				NE SW 21-159-094	F# 1483	SOW: SI	CUM-O: 213826	CUM-W: 379180	COMP: 02-24-1958				
PETRO-HUNT CORP.													
OVERLEE BANK OF NORTH DAKOTA #2				SW NE 32-160-094	F# 2208	SOW: PNA	CUM-O: 268358	CUM-W: 518702	COMP: 04-08-1959				
VICTOR GOEDERT #1				NE SE 06-159-094	F# 1706	SOW: PNA	CUM-O: 650047	CUM-W: 2335249	COMP: 02-18-1958				
PETRO-HUNT, L.L.C.													
CARL OVERLEE #4				SW NE 19-160-094	F# 2100	SOW: PNA	CUM-O: 185471	CUM-W: 108544	COMP: 02-16-1959				
JOHN OVERLEE #1				SW SW 19-160-094	F# 1981	SOW: PNA	CUM-O: 419521	CUM-W: 1518656	COMP: 09-24-1958				
MARTIN R. THORSON #1				SW SW 05-159-094	F# 1644	SOW: P	CUM-O: 222752	CUM-W: 323548	COMP: 12-13-1957				
R&LU: 3529	327 31	294 29	313 31	273 30	290 31	287 30	315 31	280 31	292 30	292 31	303 30	285 31	3551
SPACING: SW	47	39	47	40	47	45	47	36	45	41	40	41	515
GAS IN MCF:	1174	1016	1141	1067	1144	1059	1174	1133	1103	1139	1064	1017	13231
MARTIN R. THORSON #2				SW NW 05-159-094	F# 1691	SOW: PNA	CUM-O: 352188	CUM-W: 2415399	COMP: 01-15-1958				
NELS WOLD #2				SW NE 06-159-094	F# 5411	SOW: P	CUM-O: 161138	CUM-W: 985024	COMP: 06-12-1974				
R&LU: 4951	453 31	421 29	478 31	441 30	457 31	391 30	425 31	325 28	424 30	338 25	455 30	427 31	5035
SPACING: NE*	3369	2726	3308	3185	3353	3195	3322	2979	3625	2951	3725	3617	39355
GAS IN MCF:	1674	1507	1683	1545	1680	1572	1722	1412	1666	1347	1603	1531	18942
R. STROMBECK #1				NE NW 06-159-094	F# 2065	SOW: P	CUM-O: 715868	CUM-W: 2768841	COMP: 12-30-1958				
R&LU: 6637	622 31	473 25	606 31	594 30	597 31	445 25	589 31	534 29	566 30	547 31	536 30	492 29	6601
SPACING: NW	7585	6049	7135	7120	7181	5757	7368	6721	7085	6991	6950	6598	82540
GAS IN MCF:	4490	3607	4445	4558	4456	3554	4631	4237	4359	4544	4190	3731	50802
SPANGRUD #2				SW SW 20-160-094	F# 1884	SOW: P	CUM-O: 634974	CUM-W: 1324750	COMP: 07-07-1958				
R&LU: 5203	458 31	409 29	496 31	474 30	328 25	497 28	416 31	406 31	413 30	416 31	383 30	454 31	5150
SPACING: SW	3353	3151	3358	3260	2685	3273	3353	3389	3405	3539	3176	3529	39471
GAS IN MCF:	1231	1161	1203	1144	899	1425	1460	1364	1213	1362	1203	1295	14960
PINTAIL PETROLEUM, LTD.													
OLE TANDE #1				NE NE 29-159-094	F# 1387	SOW: PNA	CUM-O: 279203	CUM-W: 793751	COMP: 04-06-1957				
OLE TANDE #3				NE NW 29-159-094	F# 1482	SOW: SI	CUM-O: 115972	CUM-W: 316628	COMP: 08-25-1957				
R&LU: 0	13 3	0 0	0 0	8 4	8 2	23 10	68 22	7 11	0 0	0 0	23 25	0 0	150
SPACING: ENW	52	0	0	188	65	217	0	140	0	0	78	0	740
W. TANDE #1				NE NE 30-159-094	F# 2077	SOW: P	CUM-O: 138503	CUM-W: 214614	COMP: 11-19-1958				
R&LU: 2510	418 31	309 29	374 31	201 24	317 31	166 20	170 23	226 31	90 12	270 28	0 0	0 0	2541
SPACING: ENE	1835	2060	2257	1643	2227	1281	1382	1754	582	1658	0	0	16679
GAS IN MCF:	572	585	892	198	561	281	275	376	157	443	0	0	4340
PROSPER ENERGY CORP.													
NORTH TIOGA-MADISON UNIT #G-25				SW SW 30-160-094	F# 2033	SOW: PNA	CUM-O: 177703	CUM-W: 669431	COMP: 01-13-1959				
NORTH TIOGA-MADISON UNIT #G-27				SW NW 30-160-094	F# 1974	SOW: PNA	CUM-O: 96731	CUM-W: 243828	COMP: 09-08-1958				
NORTH TIOGA-MADISON UNIT #H-14				NE SW 07-159-094	F# 2184	SOW: PNA	CUM-O: 48811	CUM-W: 91694	COMP: 04-25-1959				
NORTH TIOGA-MADISON UNIT #H-16				NE NW 07-159-094	F# 1921	SOW: PNA	CUM-O: 158109	CUM-W: 523733	COMP: 08-01-1958				

OPERATOR-LEASE	JAN	FEB	MAR	APR	MAY	JUN	JUL	AUG	SEP	OCT	NOV	DEC	YR.CUM
-----	---	---	---	---	---	---	---	---	---	---	---	---	-----
NORTH TIOGA-MADISON UNIT #H-18				NE SW 06-159-094	F# 2242	SOW: PNA	CUM-O: 341637	CUM-W: 1089276	COMP: 05-03-1959				
NORTH TIOGA-MADISON UNIT #H-22				NE SW 31-160-094	F# 2066	SOW: PNA	CUM-O: 465521	CUM-W: 1423918	COMP: 11-21-1958				
NORTH TIOGA-MADISON UNIT #H-24				NE NW 31-160-094	F# 2082	SOW: PNA	CUM-O: 129255	CUM-W: 89195	COMP: 01-17-1959				
NORTH TIOGA-MADISON UNIT #I-23				SW NE 31-160-094	F# 2364	SOW: PNA	CUM-O: 118403	CUM-W: 188033	COMP: 07-30-1959				
NORTH TIOGA-MADISON UNIT #I-25				SW SE 30-160-094	F# 1979	SOW: PNA	CUM-O: 54010	CUM-W: 131826	COMP: 10-18-1958				
NORTH TIOGA-MADISON UNIT #I-27				SW NE 30-160-094	F# 1762	SOW: PNA	CUM-O: 95916	CUM-W: 195487	COMP: 03-17-1958				
NORTH TIOGA-MADISON UNIT #I-29				SW SE 19-160-094	F# 1785	SOW: PNA	CUM-O: 52908	CUM-W: 44499	COMP: 04-23-1958				
NORTH TIOGA-MADISON UNIT #J-12				NE NE 18-159-094	F# 1806	SOW: PNA	CUM-O: 127516	CUM-W: 197569	COMP: 08-08-1959				
NORTH TIOGA-MADISON UNIT #J-16				NE NE 07-159-094	F# 1625	SOW: PNA	CUM-O: 219183	CUM-W: 465858	COMP: 12-05-1957				
NORTH TIOGA-MADISON UNIT #J-20				NE NE 06-159-094	F# 1833	SOW: PNA	CUM-O: 375713	CUM-W: 1181559	COMP: 05-28-1958				
NORTH TIOGA-MADISON UNIT #J-22				NE SE 31-160-094	F# 1927	SOW: PNA	CUM-O: 325347	CUM-W: 382280	COMP: 08-02-1958				
NORTH TIOGA-MADISON UNIT #K-15				SW NW 08-159-094	F# 1467	SOW: PNA	CUM-O: 112094	CUM-W: 174961	COMP: 08-01-1957				
NORTH TIOGA-MADISON UNIT #K-21				SW SW 32-160-094	F# 1873	SOW: PNA	CUM-O: 233099	CUM-W: 537575	COMP: 07-05-1958				
NORTH TIOGA-MADISON UNIT #K-23				SW NW 32-160-094	F# 2026	SOW: PNA	CUM-O: 111257	CUM-W: 200591	COMP: 10-16-1958				
NORTH TIOGA-MADISON UNIT #K-27				SW NW 29-160-094	F# 1719	SOW: PNA	CUM-O: 63105	CUM-W: 117232	COMP: 02-19-1958				
NORTH TIOGA-MADISON UNIT #K-3				SW NW 29-159-094	F# 1845	SOW: PNA	CUM-O: 84036	CUM-W: 124080	COMP: 06-09-1958				
NORTH TIOGA-MADISON UNIT #K-31				SW NW 20-160-094	F# 2081	SOW: PNA	CUM-O: 34151	CUM-W: 1523	COMP: 01-09-1959				
NORTH TIOGA-MADISON UNIT #K-5				SW SW 20-159-094	F# 1930	SOW: PNA	CUM-O: 204539	CUM-W: 552936	COMP: 08-23-1958				
NORTH TIOGA-MADISON UNIT #K-7				SW NW 20-159-094	F# 2107	SOW: PNA	CUM-O: 306736	CUM-W: 536663	COMP: 06-09-1959				
NORTH TIOGA-MADISON UNIT #L-12				NE NW 17-159-094	F# 1693	SOW: PNA	CUM-O: 83220	CUM-W: 43319	COMP: 02-04-1958				
NORTH TIOGA-MADISON UNIT #L-16				NE NW 08-159-094	F# 1578	SOW: PNA	CUM-O: 55895	CUM-W: 93079	COMP: 11-22-1957				
NORTH TIOGA-MADISON UNIT #L-18				NE SW 05-159-094	F# 1735	SOW: PNA	CUM-O: 186923	CUM-W: 364120	COMP: 02-13-1958				
NORTH TIOGA-MADISON UNIT #L-26				NE SW 29-160-094	F# 2646	SOW: PNA	CUM-O: 71076	CUM-W: 334823	COMP: 06-29-1960				
NORTH TIOGA-MADISON UNIT #L-6				NE SW 20-159-094	F# 1545	SOW: PNA	CUM-O: 256597	CUM-W: 194791	COMP: 10-27-1957				
NORTH TIOGA-MADISON UNIT #M-11				SW NE 17-159-094	F# 1901	SOW: PNA	CUM-O: 161254	CUM-W: 136118	COMP: 07-22-1958				
NORTH TIOGA-MADISON UNIT #M-21				SW SE 32-160-094	F# 2454	SOW: PNA	CUM-O: 48562	CUM-W: 33391	COMP: 11-18-1959				
NORTH TIOGA-MADISON UNIT #M-25				SW SE 29-160-094	F# 2101	SOW: PNA	CUM-O: 424558	CUM-W: 542631	COMP: 01-07-1959				
NORTH TIOGA-MADISON UNIT #M-29				SW SE 20-160-094	F# 2545	SOW: PNA	CUM-O: 164663	CUM-W: 225059	COMP: 02-04-1960				
NORTH TIOGA-MADISON UNIT #M-3				SW NE 29-159-094	F# 1453	SOW: PNA	CUM-O: 76971	CUM-W: 35286	COMP: 07-20-1957				
NORTH TIOGA-MADISON UNIT #M-7				SW NE 20-159-094	F# 1594	SOW: PNA	CUM-O: 164803	CUM-W: 239137	COMP: 01-12-1958				
NORTH TIOGA-MADISON UNIT #O-25				SW SW 28-160-094	F# 2408	SOW: PNA	CUM-O: 331191	CUM-W: 182378	COMP: 09-08-1959				
NORTH TIOGA-MADISON UNIT #O-29				SW SW 21-160-094	F# 2397	SOW: PNA	CUM-O: 12757	CUM-W: 18917	COMP: 08-08-1959				
NORTH TIOGA-MADISON UNIT #O-4				NW NW 28-159-094	F# 1418	SOW: PNA	CUM-O: 77665	CUM-W: 9561	COMP: 05-13-1957				
NORTH TIOGA-MADISON UNIT #O-5				SW SW 21-159-094	F# 1454	SOW: PNA	CUM-O: 167656	CUM-W: 166512	COMP: 07-03-1957				
NORTH TIOGA-MADISON UNIT #O-9				SW SW 16-159-094	F# 1478	SOW: PNA	CUM-O: 69747	CUM-W: 37708	COMP: 09-12-1957				
NORTH TIOGA-MADISON UNIT #Q-25				SW SE 28-160-094	F# 2528	SOW: PNA	CUM-O: 97295	CUM-W: 232352	COMP: 12-14-1959				
NORTH TIOGA-MADISON UNIT #Q-27				SW NE 28-160-094	F# 2440	SOW: PNA	CUM-O: 47768	CUM-W: 111619	COMP: 09-09-1959				

WILLISTON INDUSTRIAL SUPPLY CORP.

FREDERICKSON BND 2-29 #1				SW NE 29-160-094	F# 2543	SOW: P	CUM-O: 409258	CUM-W: 1866864	COMP: 01-11-1960				
R&LU: 3340	203 21	250 28	320 31	280 30	320 31	280 30	303 31	307 31	312 30	278 31	289 30	295 31	3437
SPACING: NE	3482	4366	5156	5065	5337	5085	5192	5120	4930	5048	4865	5120	58766
GAS IN MCF:	814	1051	1140	1088	1128	1197	1392	1332	1223	1345	1244	1273	14227

OPERATOR-LEASE	JAN	FEB	MAR	APR	MAY	JUN	JUL	AUG	SEP	OCT	NOV	DEC	YR.CUM
JOHN C. MOBERG #2				NE SE 20-159-094	F# 1479	SOW: P	CUM-O: 265258	CUM-W: 213089	COMP: 08-26-1957				
R&LU: 2082	175 31	169 29	182 31	166 30	170 30	194 25	164 31	150 31	62 14	189 16	212 30	203 31	2036
SPACING: ESE	377	373	380	360	416	407	644	493	197	734	813	711	5905
GAS IN MCF:	944	885	923	898	914	1024	869	807	469	643	1318	960	10654
MELVIN PETERSON #1				SW SW 08-159-094	F# 1618	SOW: P	CUM-O: 286194	CUM-W: 583199	COMP: 12-01-1957				
R&LU: 1924	178 31	165 29	179 31	175 30	133 14	198 30	169 31	161 31	152 30	161 31	174 29	168 26	2013
SPACING: WSW	485	490	470	479	290	625	653	654	634	617	611	524	6532
GAS IN MCF:	1621	1495	1637	1709	1464	1797	1835	1733	1602	1730	1547	1399	19569
NELS HANSON "A" #1				SW NW 28-160-094	F# 2307	SOW: P	CUM-O: 565910	CUM-W: 1970638	COMP: 07-03-1959				
R&LU: 1726	0 0	0 0	0 0	0 1	272 31	160 29	262 31	226 31	234 30	242 30	219 30	190 26	1805
SPACING: NW	0	0	0	170	5177	4880	5105	5125	4885	4982	4895	4404	39623
GAS IN MCF:	0	0	0	0	611	872	1018	1193	1171	1290	1203	1018	8376
STATE MOBERG 1-17 #1				SW SE 17-159-094	F# 2276	SOW: P	CUM-O: 188020	CUM-W: 348786	COMP: 05-24-1959				
R&LU: 1941	176 31	164 29	171 31	161 30	168 31	159 30	139 31	178 31	161 30	166 31	162 30	171 31	1976
SPACING: SE	725	685	783	776	768	728	667	815	731	715	690	722	8805
GAS IN MCF:	494	443	522	490	505	548	534	615	580	638	608	494	6471
STATE MOBERG 2-17 #2				SW SW 17-159-094	F# 2406	SOW: PNA	CUM-O: 237884	CUM-W: 322330	COMP: 09-23-1959				
NO. OF WELLS IN COUNTY: 73													
COUNTY TOTAL:	6083	5385	6070	5658	5791	5519	5943	5438	5020	5573	5518	5491	67489
COUNTY TOTAL:	48519	44937	53571	51094	55096	51698	55726	54202	51109	55316	50204	49799	621271
MCF TOTAL:	25207	22189	25537	22957	24136	23415	26161	25811	25040	26909	25666	23531	296559

IMPERIAL OIL OF NORTH DAKOTA, INC.

DIVIDE COUNTY (API:023)

STATE #F-22A				NE SE 36-160-095	F# 8507	SOW: PNA	CUM-O: 73233	CUM-W: 477514	COMP: 09-09-1964				
STATE #F-24				NE NE 36-160-095	F# 596	SOW: P	CUM-O: 296862	CUM-W: 903210	COMP: 10-05-1958				
R&LU: 2380	244 31	210 29	229 31	208 30	200 28	208 30	206 31	201 31	202 30	195 31	113 22	159 25	2375
SPACING: NE	2195	2030	2032	2021	1935	1982	2013	1986	1894	1929	1081	1497	22595
GAS IN MCF:	244	210	229	208	200	208	206	201	202	195	184	159	2446

PETRO-HUNT CORP.

JOHNSON-SCHROEDER UNIT #1				NE NW 36-160-095	F# 2295	SOW: PNA	CUM-O: 323174	CUM-W: 822476	COMP: 05-20-1959				
PETRO-HUNT, L.L.C.													

JOHNSON-STATE UNIT #1				NE NW 25-160-095	F# 2280	SOW: P	CUM-O: 228087	CUM-W: 1551427	COMP: 05-09-1959				
R&LU: 2311	201 31	184 29	188 25	199 30	238 31	222 30	191 31	181 31	179 30	199 31	197 30	173 30	2352
SPACING: NW	2620	2465	2211	2600	2754	2664	2594	2630	2565	2707	2540	2490	30840
GAS IN MCF:	1334	1253	1121	1290	1416	1386	1399	1382	1312	1291	1335	1235	15754

PROSPER ENERGY CORP.

NESS-SCHROEDER ET AL #1				NE SW 25-160-095	F# 2083	SOW: PNA	CUM-O: 657906	CUM-W: 583433	COMP: 12-19-1958				
NORTH TIOGA-MADISON UNIT #B-26				NE SE 26-160-095	F# 2429	SOW: PNA	CUM-O: 19568	CUM-W: 45980	COMP: 02-07-1961				
NORTH TIOGA-MADISON UNIT #C-31				SW NW 24-160-095	F# 2164	SOW: PNA	CUM-O: 38870	CUM-W: 27892	COMP: 02-19-1959				
NORTH TIOGA-MADISON UNIT #D-22				NE SW 36-160-095	F# 2468	SOW: PNA	CUM-O: 2429	CUM-W: 5882	COMP: 11-07-1959				
NORTH TIOGA-MADISON UNIT #E-29				SW SE 24-160-095	F# 2103	SOW: PNA	CUM-O: 186748	CUM-W: 767560	COMP: 01-18-1959				
NORTH TIOGA-MADISON UNIT #E-31				SW NE 24-160-095	F# 1829	SOW: PNA	CUM-O: 24916	CUM-W: 69387	COMP: 07-16-1958				
NORTH TIOGA-MADISON UNIT #F-22				NE SE 36-160-095	F# 2098	SOW: PNA	CUM-O: 75373	CUM-W: 11963	COMP: 01-09-1960				

WILLISTON INDUSTRIAL SUPPLY CORP.

NORMAN OVERLEE #1				NE SE 25-160-095	F# 1883	SOW: P	CUM-O: 275851	CUM-W: 887537	COMP: 06-30-1958				
R&LU: 2615	230 31	208 29	227 31	215 30	233 31	174 30	224 31	214 31	236 30	230 31	216 30	208 29	2615
SPACING: SE*	1851	1474	1653	1680	1648	1765	1746	1400	1630	1694	1635	1584	19760
GAS IN MCF:	1528	1512	1669	1539	1711	1618	1750	1712	1625	1611	1635	1464	19374
OLIVER JOHNSON #1				NE NE 25-160-095	F# 1923	SOW: PNA	CUM-O: 368877	CUM-W: 937708	COMP: 07-28-1958				
OVERLEE #2				NW SE 25-160-095	F# 13077	SOW: P	CUM-O: 56184	CUM-W: 110390	COMP: 01-19-1991				
R&LU: 4915	483 31	431 29	458 31	118 9	559 30	432 25	470 31	458 31	446 30	34 4	543 30	438 31	4870
SPACING: SE*	1123	1030	1089	296	1075	864	1071	1099	1055	82	1110	1041	10935
GAS IN MCF:	1323	1278	1377	408	1439	1253	1373	1319	1279	125	1376	1381	13931

OPERATOR-LEASE	JAN	FEB	MAR	APR	MAY	JUN	JUL	AUG	SEP	OCT	NOV	DEC	YR.CUM
NO. OF WELLS IN COUNTY: 14													
COUNTY TOTAL:	1158	1033	1102	740	1230	1036	1091	1054	1063	658	1069	978	12212
COUNTY TOTAL:	7789	6999	6985	6597	7412	7275	7424	7115	7144	6412	6366	6612	84130
MCF TOTAL:	4429	4253	4396	3445	4766	4465	4728	4614	4418	3222	4530	4239	51505

PETRO-HUNT, L.L.C. WILLIAMS COUNTY (API:105)

RAY O. HANSON #1													
R&LU: 6876	634 31	548 29	668 31	593 30	621 29	632 30	552 31	572 30	577 30	584 31	524 30	439 29	6944
SPACING: NE	7352	6252	7409	7020	7208	7330	7109	7206	7440	7585	7140	6065	85116
GAS IN MCF:	5689	5182	6290	5782	6030	6259	6270	6203	6081	5933	5885	5009	70613

PROSPER ENERGY CORP.

NORTH TIOGA-MADISON UNIT #F-18 NE SE 01-159-095 F# 3476 SOW: PNA CUM-O: 54845 CUM-W: 74829 COMP: 01-05-1964

NO. OF WELLS IN COUNTY: 2													
COUNTY TOTAL:	634	548	668	593	621	632	552	572	577	584	524	439	6944
COUNTY TOTAL:	7352	6252	7409	7020	7208	7330	7109	7206	7440	7585	7140	6065	85116
MCF TOTAL:	5689	5182	6290	5782	6030	6259	6270	6203	6081	5933	5885	5009	70613

NO. OF WELLS IN POOL: 89

POOL TOTAL:	7875	6966	7840	6991	7642	7187	7586	7064	6660	6815	7111	6908	86645
POOL TOTAL:	63660	58188	67965	64711	69716	66303	70259	68523	65693	69313	63710	62476	790517
MCF TOTAL:	35325	31624	36223	32184	34932	34139	37159	36628	35539	36064	36081	32779	418677

NORTH TIOGA-RED RIVER BURKE COUNTY (API:013)

BERCO RESOURCES, LLC

STROMBECK FLB #1													
R&LU: 2097	0 0	437 14	220 19	21 2	0 0	253 21	172 13	112 7	99 3	398 31	277 30	122 15	2111
SPACING: NW	0	242	159	4	0	501	127	111	112	1008	640	254	3158
GAS IN MCF:	0	4850	2569	39	0	3907	1407	874	1122	2936	1351	1575	20630

NO. OF WELLS IN POOL: 1

POOL TOTAL:	0	437	220	21	0	253	172	112	99	398	277	122	2111
POOL TOTAL:	0	242	159	4	0	501	127	111	112	1008	640	254	3158
MCF TOTAL:	0	4850	2569	39	0	3907	1407	874	1122	2936	1351	1575	20630

NORTH TIOGA-STONEWALL BURKE COUNTY (API:013)

BERCO RESOURCES, LLC

STROMBECK #1													
R&LU: 9602	831 31	824 29	815 31	809 30	802 31	795 30	789 31	780 31	775 30	768 31	762 30	755 31	9505
SPACING: SW	207	56	45	14	62	21	19	85	27	19	6	0	561
GAS IN MCF:	1311	1090	1157	1377	1284	1077	1168	1303	1280	1146	1093	1478	14764

STROMBECK FLB #1 NE NW 06-159-094 F# 12329 SOW: PNA CUM-O: 144755 CUM-W: 139997 COMP: 03-29-1988

PETRO-HUNT, L.L.C.

SPANGRUD #1 SE SW 20-160-094 F# 12109 SOW: PNA CUM-O: 99305 CUM-W: 17554 COMP: 09-13-1987

NO. OF WELLS IN POOL: 3

POOL TOTAL:	831	824	815	809	802	795	789	780	775	768	762	755	9505
POOL TOTAL:	207	56	45	14	62	21	19	85	27	19	6	0	561
MCF TOTAL:	1311	1090	1157	1377	1284	1077	1168	1303	1280	1146	1093	1478	14764

NORTH TIOGA-WINNIPEGOSIS BURKE COUNTY (API:013)

BERCO RESOURCES, LLC

STROMBECK #1													
R&LU: 11592	1416 31	1132 29	1145 31	937 30	1056 31	952 30	855 31	853 31	806 30	868 31	765 30	804 31	11589
SPACING: SW	0	80	64	17	0	26	20	0	27	0	6	0	240
GAS IN MCF:	2224	1497	1626	1595	1692	1290	1265	1425	1327	1295	1098	1576	17910

PETRO-HUNT, L.L.C.

OPERATOR-LEASE	JAN	FEB	MAR	APR	MAY	JUN	JUL	AUG	SEP	OCT	NOV	DEC	YR.CUM
SPANGRUD #1													
R&LU: 5747	0 0	899 22	720 31	616 30	569 31	496 28	529 31	444 31	421 30	253 31	298 30	766 23	6011
SPACING: SW	0	285	37	73	58	139	37	56	9	72	9	230	1005
GAS IN MCF:	214	793	615	546	595	505	517	566	520	523	508	965	6867
NO. OF WELLS IN POOL: 2													
POOL TOTAL:	1416	2031	1865	1553	1625	1448	1384	1297	1227	1121	1063	1570	17600
POOL TOTAL:	0	365	101	90	58	165	57	56	36	72	15	230	1245
MCF TOTAL:	2438	2290	2241	2141	2287	1795	1782	1991	1847	1818	1606	2541	24777

NORTH TOBACCO GARDEN-DUPEROW

MCKENZIE COUNTY (API:053)

TEXACO INC.

C. L. STENBERG "A" #1													
NO. OF WELLS IN POOL: 1													
POOL TOTAL:	0	0	0	0	0	0	0	0	0	0	0	0	0
POOL TOTAL:	0	0	0	0	0	0	0	0	0	0	0	0	0
MCF TOTAL:	0	0	0	0	0	0	0	0	0	0	0	0	0

NORTH WESTHOPE-MADISON

BOTTINEAU COUNTY (API:009)

WARD-WILLISTON CO.

FEDERAL-WILDLIFE #1													
R&LU: 2568	151 31	141 29	154 31	196 30	175 29	186 30	248 31	490 31	163 30	230 31	279 30	242 31	2655
SPACING: SWSE	267	257	327	272	295	381	277	534	542	555	490	584	4781
GAS IN MCF:	38	35	39	49	44	45	0	0	0	0	0	0	250
FEDERAL-WILDLIFE #2													
R&LU: 5463	371 31	341 29	378 31	481 30	385 26	431 30	578 31	501 31	429 30	599 31	500 30	559 31	5553
SPACING: SESE	653	629	799	666	648	550	600	534	541	554	489	584	7247
GAS IN MCF:	93	86	94	120	96	110	0	0	0	0	0	0	599
HENDERSON-UCLI #2													
HENDERSON-UCLI #3													
R&LU: 0	0 0	0 5	5 5	0 10	0 10	0 10	5 5	0 5	0 5	5 10	0 10	0 10	15
SPACING: SWNE	0	590	775	1500	1400	1750	1700	1475	1450	1400	1500	1000	14540
HENDERSON-UCLI #4													
R&LU: 2040	256 31	43 29	353 31	15 30	157 31	165 30	167 31	250 31	224 30	110 31	169 30	99 31	2008
SPACING: NWSE	400	420	450	470	440	390	405	410	400	405	430	400	5020
MALLARD-GOVERNMENT #1-1													
R&LU: 8306	0 0	0 0	0 0	0 0	10 10	5 5	15 15	20 15	10 15	20 15	10 15	20 15	110
SPACING: ICO#	0	0	0	0	1550	1405	1500	1650	1660	1565	1420	1200	11950
MALLARD-GOVERNMENT #8-1													
R&LU: 2284	459 31	380 29	373 31	498 30	600 31	580 30	500 31	605 31	433 30	583 31	350 30	550 31	5911
SPACING: SENE	405	410	475	490	400	475	505	490	480	475	505	475	5585
MALLARD-GOVT. #9-1													
R&LU: 4789	1035 31	1002 29	1098 31	800 30	868 31	671 30	781 31	652 31	600 30	700 31	520 30	687 31	9414
SPACING: NESE	465	470	505	520	460	490	575	500	510	520	530	495	6040
STATE "A" #1													
WM. E. GORDER #1													
NORTH WESTHOPE MADISON UNIT													

NORTH WESTHOPE-MADISON UNIT #A-7													
NORTH WESTHOPE-MADISON UNIT #A-8													
R&LU: 7362	280 31	340 29	200 31	205 30	238 31	396 30	325 31	335 31	130 30	290 31	280 30	300 31	3319
SPACING: U	1650	1750	1800	7975	7535	7200	7500	0	700	690	705	779	38284
NORTH WESTHOPE-MADISON UNIT #A-9													
R&LU: 0	100 31	180 29	140 31	145 30	190 31	250 30	260 31	275 31	75 30	180 31	175 30	200 31	2170
SPACING: U	2550	2650	2277	0	0	0	0	0	2400	2290	2150	2050	16367
NORTH WESTHOPE-MADISON UNIT #BG-1													
R&LU: 0	25 20	35 15	5 5	5 5	5 5	5 5	40 31	51 31	25 20	50 31	52 20	55 31	353
SPACING: U	600	600	1250	0	0	0	0	0	1000	1120	1100	1500	7170

OPERATOR-LEASE	JAN	FEB	MAR	APR	MAY	JUN	JUL	AUG	SEP	OCT	NOV	DEC	YR.CUM
NORTH WESTHOPE-MADISON UNIT #C-2				SE SE 35-164-080		F# 835	SOW: PNA	CUM-O: 57417		CUM-W: 462249		COMP: 04-29-1955	
NORTH WESTHOPE-MADISON UNIT #C-3				NW SE 35-164-080		F# 856	SOW: PNA	CUM-O: 23344		CUM-W: 295		COMP: 05-05-1955	
NORTH WESTHOPE-MADISON UNIT #C-4				SW SE 35-164-080		F# 864	SOW: PNA	CUM-O: 20413		CUM-W: 120089		COMP: 05-20-1955	
NORTH WESTHOPE-MADISON UNIT #C-5				NE NE 02-163-080		F# 925	SOW: P	CUM-O: 23658		CUM-W: 155831		COMP: 09-13-1955	
R&LU: 0	33 31	75 29	5 5	35 10	150 31	280 30	96 31	120 31	75 30	150 31	160 30	160 31	1339
SPACING: U	1575	1675	1000	0	0	0	0	0	2400	2375	2350	2300	13675
NORTH WESTHOPE-MADISON UNIT #G-2				SE NW 35-164-080		F# 1228	SOW: PNA	CUM-O: 7191		CUM-W: 8269		COMP: 10-10-1956	
NORTH WESTHOPE-MADISON UNIT #GB-2R				SW NE 35-164-080		F# 10462	SOW: P	CUM-O: 32197		CUM-W: 286295		COMP: 11-17-1983	
R&LU: 0	25 20	42 15	5 5	5 5	5 5	5 5	60 31	60 31	25 10	55 31	50 30	52 31	389
SPACING: U	704	700	1250	0	0	0	0	0	3000	3100	2850	2375	13979
NORTH WESTHOPE-MADISON UNIT #K-1				NW NW 01-163-080		F# 844	SOW: PNA	CUM-O: 38077		CUM-W: 412		COMP: 07-06-1955	
NORTH WESTHOPE-MADISON UNIT #K-2				SE NW 01-163-080		F# 918	SOW: PNA	CUM-O: 353		CUM-W: 62		COMP: 07-28-1955	
NORTH WESTHOPE-MADISON UNIT #K-2-A				SE NW 01-163-080		F# 1229	SOW: SI	CUM-O: 43057		CUM-W: 207260		COMP: 09-11-1956	
UCLI HENDERSON #1				NE NW 01-163-080		F# 838	SOW: PNA	CUM-O: 85816		CUM-W: 336737		COMP: 04-20-1955	
NO. OF WELLS IN UNIT: 14													
UNIT TOTAL:	463	672	355	395	588	936	781	841	330	725	717	767	7570
UNIT TOTAL:	7079	7375	7577	7975	7535	7200	7500	0	9500	9575	9155	9004	89475
MCF TOTAL:	0	0	0	0	0	0	0	0	0	0	0	0	0

WARD-WILLISTON DRILLING CO.

NORTH WESTHOPE MADISON UNIT
#####

NORTH WESTHOPE-MADISON UNIT #A-3				NW SW 36-164-080		F# 808	SOW: PNA	CUM-O: 97870		CUM-W: 373416		COMP: 01-08-1955	
NORTH WESTHOPE-MADISON UNIT #A-4				SW SW 36-164-080		F# 830	SOW: PNA	CUM-O: 51057		CUM-W: 161341		COMP: 02-25-1955	
NORTH WESTHOPE-MADISON UNIT #A-5				SE SW 36-164-080		F# 831	SOW: PNA	CUM-O: 70381		CUM-W: 198996		COMP: 03-10-1955	
NORTH WESTHOPE-MADISON UNIT #A-6				SW SE 36-164-080		F# 959	SOW: PNA	CUM-O: 67649		CUM-W: 179049		COMP: 10-15-1955	
NORTH WESTHOPE-MADISON UNIT #BG-2				SW NE 35-164-080		F# 896	SOW: PNA	CUM-O: 98284		CUM-W: 630070		COMP: 08-20-1955	
NORTH WESTHOPE-MADISON UNIT #C-1				NE SE 35-164-080		F# 755	SOW: PNA	CUM-O: 50718		CUM-W: 91242		COMP: 12-02-1954	
NO. OF WELLS IN UNIT: 6													
UNIT TOTAL:	0	0	0	0	0	0	0	0	0	0	0	0	0
UNIT TOTAL:	0	0	0	0	0	0	0	0	0	0	0	0	0
MCF TOTAL:	0	0	0	0	0	0	0	0	0	0	0	0	0

NO. OF WELLS IN POOL: 30

POOL TOTAL:	2735	2579	2716	2385	2783	2974	3075	3359	2189	2972	2545	2924	33236
POOL TOTAL:	9269	10151	10908	11893	12728	12641	13062	5593	15083	15049	14519	13742	144638
MCF TOTAL:	131	121	133	169	140	155	0	0	0	0	0	0	849

NORTHEAST FOOTHILLS-MADISON

BURKE COUNTY (API:013)

AVALON CORP.

CHREST #2				NE NE 07-161-091		F# 8921	SOW: PNA	CUM-O: 9550		CUM-W: 44677		COMP: 09-16-1981	
CHRISTENSON #2				NE NE 18-161-091		F# 6939	SOW: PNA	CUM-O: 9554		CUM-W: 65500		COMP: 07-19-1979	
SCHWARTZ #2				NE SW 02-161-091		F# 6632	SOW: PNA	CUM-O: 6811		CUM-W: 15288		COMP: 10-18-1978	
THOMPSON #2				NE SW 03-161-091		F# 5976	SOW: PNA	CUM-O: 12193		CUM-W: 22081		COMP: 12-07-1976	

BAY ROCK OPERATING CO.

REMINGTON #2				SW SE 08-161-091		F# 2472	SOW: PNA	CUM-O: 85311		CUM-W: 13060		COMP: 12-04-1959	
--------------	--	--	--	------------------	--	---------	----------	--------------	--	--------------	--	------------------	--

BHP PETROLEUM COMPANY, INC.

OPERATOR-LEASE	JAN	FEB	MAR	APR	MAY	JUN	JUL	AUG	SEP	OCT	NOV	DEC	YR.CUM
ARDELL CREST #2				SE SE 07-161-091		F# 6367	SOW: PNA	CUM-O: 957		CUM-W: 7134		COMP: 07-19-1978	
C. E. BRYAN #2				SW NW 09-161-091		F# 2499	SOW: PNA	CUM-O: 116303		CUM-W: 25508		COMP: 12-30-1959	
N. GULLICKSON #1				SW SW 08-161-091		F# 2158	SOW: PNA	CUM-O: 163108		CUM-W: 17077		COMP: 02-21-1959	
STEEN #1				C NW 16-161-091		F# 5068	SOW: PNA	CUM-O: 32972		CUM-W: 81305		COMP: 08-22-1971	

BURLINGTON RESOURCES OIL & GAS COMPANY LP

KISTLER #1				SW SE 11-161-091		F# 4289	SOW: PNA	CUM-O: 69399		CUM-W: 49675		COMP: 07-14-1967	
------------	--	--	--	------------------	--	---------	----------	--------------	--	--------------	--	------------------	--

NORTHEAST FOOTHILLS MADISON UNIT
#####

GULLICKSON BND #1A				C NE 15-161-091		F# 4722	SOW: PNA	CUM-O: 135532		CUM-W: 69981		COMP: 08-03-1969	
R&LU: 91	0 0	0 0	0 0	0 0	0 0	0 0	0 0	0 0	1 0	0 0	0 0	0 0	1
SPACING: U	0	0	0	0	0	0	0	0	0	0	0	0	0

GULLICKSON BND #2				NW NE 15-161-091		F# 6584	SOW: PNA	CUM-O: 21263		CUM-W: 32653		COMP: 09-22-1979	
-------------------	--	--	--	------------------	--	---------	----------	--------------	--	--------------	--	------------------	--

NO. OF WELLS IN UNIT: 2

UNIT TOTAL:	0	0	0	0	0	0	0	0	1	0	0	0	1
UNIT TOTAL:	0	0	0	0	0	0	0	0	0	0	0	0	0
MCF TOTAL:	0	0	0	0	0	0	0	0	0	0	0	0	0

EAGLE OPERATING, INC.

ELVIRA #41-20X				SW NE 20-161-091		F# 11925	SOW: P	CUM-O: 13533		CUM-W: 21806		COMP: 02-12-1986	
R&LU: 0	0 0	0 0	4 2	53 9	27 7	28 7	0 0	25 7	8 5	15 14	10 7	35 7	205
SPACING: NE*	0	0	367	354	120	37	0	60	120	150	115	46	1369
GAS IN MCF:	2	0	2	2	2	2	0	2	2	2	2	2	20

EARL SCHWARTZ

A. CREST #1				SE SE 04-161-091		F# 5056	SOW: SI	CUM-O: 63811		CUM-W: 81075		COMP: 07-15-1971	
-------------	--	--	--	------------------	--	---------	---------	--------------	--	--------------	--	------------------	--

BELLA #1				SE NW 18-161-091		F# 10058	SOW: SI	CUM-O: 18397		CUM-W: 91249		COMP: 05-05-1983	
----------	--	--	--	------------------	--	----------	---------	--------------	--	--------------	--	------------------	--

BRYAN #1				SW NE 17-161-091		F# 2233	SOW: SI	CUM-O: 186402		CUM-W: 192147		COMP: 06-09-1959	
R&LU: 236	0 0	0 0	0 0	94 30	250 31	0 0	0 0	0 0	0 0	0 0	0 0	0 0	344
SPACING: NE*	0	0	0	180	110	0	0	0	0	0	0	0	290

BRYAN #3				NE NE 17-161-091		F# 5940	SOW: SI	CUM-O: 63934		CUM-W: 93791		COMP: 10-04-1976	
R&LU: 416	0 0	0 0	0 0	77 29	204 30	187 30	36 10	0 0	0 0	0 0	0 0	0 0	504
SPACING: NE*	0	0	0	200	130	377	140	0	0	0	0	0	847
GAS IN MCF:	0	0	0	835	1839	1483	764	446	0	0	0	0	5367

ELLITHORPE #1				NE NW 08-161-091		F# 8916	SOW: SI	CUM-O: 42581		CUM-W: 210057		COMP: 12-23-1981	
---------------	--	--	--	------------------	--	---------	---------	--------------	--	---------------	--	------------------	--

LARSEN #1				SW SE 01-161-091		F# 4328	SOW: SI	CUM-O: 52819		CUM-W: 64420		COMP: 11-08-1967	
-----------	--	--	--	------------------	--	---------	---------	--------------	--	--------------	--	------------------	--

P. WEINMAN #1				SW NE 09-161-091		F# 3919	SOW: SI	CUM-O: 136067		CUM-W: 119923		COMP: 10-09-1965	
---------------	--	--	--	------------------	--	---------	---------	---------------	--	---------------	--	------------------	--

RAMEDEN #1				NW NW 18-161-091		F# 7546	SOW: SI	CUM-O: 36911		CUM-W: 67850		COMP: 06-16-1980	
------------	--	--	--	------------------	--	---------	---------	--------------	--	--------------	--	------------------	--

REMINGTON #3				NE SE 08-161-091		F# 5987	SOW: P	CUM-O: 26634		CUM-W: 59246		COMP: 01-02-1977	
R&LU: 1057	165 31	92 28	191 31	212 30	86 31	124 30	32 16	5 3	90 25	127 28	0 0	0 0	1124
SPACING: SE*	100	220	285	260	320	280	77	75	250	120	0	0	1987
GAS IN MCF:	970	606	1139	1015	899	814	465	120	614	718	509	0	7869

SCHWARTZ #1				SW SW 02-161-091		F# 4367	SOW: P	CUM-O: 101786		CUM-W: 51344		COMP: 02-11-1968	
R&LU: 0	91 31	74 29	16 10	5 7	0 0	0 0	0 0	0 0	0 0	0 0	0 0	0 0	186
SPACING: SW*	25	27	30	5	0	0	0	0	0	0	0	0	87
GAS IN MCF:	901	832	947	1119	899	703	623	1149	753	293	364	45	8628

STEEN #2				N2 NE 16-161-091		F# 4637	SOW: SI	CUM-O: 119419		CUM-W: 191545		COMP: 12-06-1970	
----------	--	--	--	------------------	--	---------	---------	---------------	--	---------------	--	------------------	--

THEIS #1				SW SE 09-161-091		F# 4279	SOW: SI	CUM-O: 112782		CUM-W: 96799		COMP: 08-03-1967	
----------	--	--	--	------------------	--	---------	---------	---------------	--	--------------	--	------------------	--

THEIS #3				NE SE 09-161-091		F# 5946	SOW: SI	CUM-O: 20818		CUM-W: 76056		COMP: 10-12-1976	
----------	--	--	--	------------------	--	---------	---------	--------------	--	--------------	--	------------------	--

THOMPSON #1				SW SW 03-161-091		F# 4383	SOW: SI	CUM-O: 106120		CUM-W: 61778		COMP: 03-10-1968	
R&LU: 0	0 0	9 10	0 0	0 0	0 0	0 0	146 31	0 0	0 0	0 0	0 0	0 0	155
SPACING: SW*	0	35	0	0	0	0	78	0	0	0	0	0	113
GAS IN MCF:	200	19	5	0	0	24	644	225	195	11	0	0	1323

EOG (NEW MEXICO) INC.

OPERATOR-LEASE	JAN	FEB	MAR	APR	MAY	JUN	JUL	AUG	SEP	OCT	NOV	DEC	YR.CUM
F. M. INGERSON #2				SW NE 02-161-091		F# 4958	SOW: PNA	CUM-O: 124373		CUM-W: 35171		COMP: 10-05-1970	
JOHN THEIS #1				SW NW 02-161-091		F# 4988	SOW: PNA	CUM-O: 57337		CUM-W: 78094		COMP: 04-11-1971	
L. M. VALLELY #2				NE SW 09-161-091		F# 6011	SOW: PNA	CUM-O: 16421		CUM-W: 55058		COMP: 03-09-1977	
L. M. VALLELY #3				SE SW 09-161-091		F# 7188	SOW: PNA	CUM-O: 9159		CUM-W: 32232		COMP: 10-25-1979	
RAMEDEN #4				SE NE 03-161-091		F# 6634	SOW: PNA	CUM-O: 3510		CUM-W: 31236		COMP: 10-24-1978	
STELLA SPIESE #2				NE NE 11-161-091		F# 6351	SOW: PNA	CUM-O: 19397		CUM-W: 15467		COMP: 12-01-1977	
V. & A. RYKKEN #1				SW NW 01-161-091		F# 4402	SOW: PNA	CUM-O: 33891		CUM-W: 30544		COMP: 06-01-1971	
V. & A. RYKKEN #2				SW NE 01-161-091		F# 4509	SOW: PNA	CUM-O: 29281		CUM-W: 17966		COMP: 10-06-1968	
NORTHEAST FOOTHILLS MADISON UNIT #####													
MABEL L. DOE #1				SW SW 11-161-091		F# 4263	SOW: PNA	CUM-O: 74652		CUM-W: 46418		COMP: 06-03-1967	
MABEL L. DOE #4				NE NW 11-161-091		F# 6928	SOW: PNA	CUM-O: 1913		CUM-W: 8837		COMP: 11-30-1979	
NO. OF WELLS IN UNIT: 2													
UNIT TOTAL:	0	0	0	0	0	0	0	0	0	0	0	0	0
UNIT TOTAL:	0	0	0	0	0	0	0	0	0	0	0	0	0
MCF TOTAL:	0	0	0	0	0	0	0	0	0	0	0	0	0

H & R WELL SERVICES, INC.

HINDS, R #1				SW SE 06-161-090		F# 9547	SOW: SI	CUM-O: 23769		CUM-W: 161306		COMP: 09-22-1982	
R&LU: 150	0 0	0 0	0 0	0 0	0 0	0 0	0 0	0 0	23 0	0 0	0 0	0 0	23
SPACING: SE*	0	0	0	0	0	0	0	0	0	0	0	0	0
INGERSON, F #1				SW SE 02-161-091		F# 4374	SOW: SI	CUM-O: 87155		CUM-W: 44137		COMP: 02-10-1968	
INGERSON, F #3				NE SE 02-161-091		F# 9014	SOW: SI	CUM-O: 6465		CUM-W: 17405		COMP: 11-12-1981	
KISTLER #A-1				SW NW 12-161-091		F# 4302	SOW: P	CUM-O: 90753		CUM-W: 37710		COMP: 08-10-1967	
R&LU: 23	0 0	0 0	0 0	0 0	0 0	0 0	0 0	0 0	0 0	0 0	34 12	178 14	212
SPACING: NW*	0	0	0	0	0	0	0	0	0	0	0	24	24
GAS IN MCF:	421	345	385	168	319	255	246	272	215	99	449	1642	4816
KISTLER #A-2				SW SW 12-161-091		F# 4310	SOW: PNA	CUM-O: 16127		CUM-W: 15615		COMP: 09-04-1967	
NORTH AMERICAN ROYALTIES #1				SW SW 06-161-090		F# 4387	SOW: SI	CUM-O: 79826		CUM-W: 31906		COMP: 03-13-1968	
R&LU: 213	0 0	0 0	0 0	0 0	0 0	0 0	0 0	0 0	3 0	0 0	0 0	0 0	3
SPACING: SW*	0	0	0	0	0	0	0	0	0	0	0	0	0
O'BRIEN #1				SW NE 12-161-091		F# 4358	SOW: SI	CUM-O: 96926		CUM-W: 40731		COMP: 12-04-1967	
RAMEDAN #2				SW NW 18-161-091		F# 4636	SOW: SI	CUM-O: 70964		CUM-W: 102349		COMP: 11-01-1974	
RAMEDAN #3				NE NW 18-161-091		F# 6599	SOW: SI	CUM-O: 40862		CUM-W: 38697		COMP: 08-15-1978	
SABINE #1				SW SE 03-161-091		F# 4350	SOW: P	CUM-O: 166249		CUM-W: 39496		COMP: 11-21-1967	
R&LU: 0	0 0	0 0	0 0	0 0	0 0	0 0	0 0	0 0	0 0	0 0	0 0	83 25	83
SPACING: SE*	0	0	0	0	0	0	0	0	0	0	0	20	20
GAS IN MCF:	380	320	227	321	318	257	20	0	0	0	0	2444	4287
SABINE #2				NE SE 03-161-091		F# 6585	SOW: P	CUM-O: 19790		CUM-W: 17399		COMP: 07-26-1978	
R&LU: 0	0 0	0 0	0 0	0 0	0 0	0 0	0 0	0 0	0 0	0 0	0 0	83 25	83
SPACING: SE*	0	0	0	0	0	0	0	0	0	0	0	21	21
SCHWARTZ, G #1				SW NW 06-161-090		F# 4397	SOW: SI	CUM-O: 96664		CUM-W: 35177		COMP: 03-25-1968	
SPIESE #1				SW NE 11-161-091		F# 4281	SOW: P	CUM-O: 188190		CUM-W: 41219		COMP: 07-01-1967	
R&LU: 431	0 0	0 0	0 0	0 0	0 0	0 0	0 0	0 0	1 0	0 0	170 17	72 31	243
SPACING: NE*	0	0	0	0	0	0	0	0	0	0	0	17	17
GAS IN MCF:	0	0	0	0	0	0	0	0	0	0	920	1237	2157
THEIS #2				SE NW 02-161-091		F# 6930	SOW: P	CUM-O: 14290		CUM-W: 18599		COMP: 09-21-1979	
R&LU: 21	0 0	0 0	0 0	0 0	0 0	0 0	0 0	0 0	0 0	0 0	0 0	92 23	92
SPACING: NW*	0	0	0	0	0	0	0	0	0	0	0	10	10
GAS IN MCF:	0	0	0	0	0	0	0	0	0	0	284	1626	1910

NORTHEAST FOOTHILLS MADISON UNIT
#####

OPERATOR-LEASE	JAN	FEB	MAR	APR	MAY	JUN	JUL	AUG	SEP	OCT	NOV	DEC	YR.CUM
CHREST #1													
R&LU: 365	0 0	0 0	0 0	0 0	0 0	0 0	0 0	0 0	0 0	0 0	0 0	0 0	0 0
SPACING: U	0	0	0	0	0	0	0	0	0	0	0	0	0
GAS IN MCF:	0	0	0	0	0	0	0	0	0	0	1144	1320	2464
CHREST #2													
DOE #2													
R&LU: 301	0 0	0 0	0 0	0 0	0 0	0 0	0 0	0 0	194 0	0 0	92 21	136 24	422
SPACING: U	0	0	0	0	0	0	0	0	0	0	0	50	50
GAS IN MCF:	0	0	0	0	0	0	0	0	0	0	322	893	1215
DOE #3													
R&LU: 32	0 0	0 0	0 0	0 0	0 0	0 0	0 0	0 0	0 0	0 0	92 21	137 24	229
SPACING: U	0	0	0	0	0	0	0	0	0	0	0	50	50
GAS IN MCF:	0	0	0	0	0	0	0	0	0	0	322	894	1216
GULLICKSON, GE #A-1													
R&LU: 66	0 0	0 0	0 0	0 0	0 0	0 0	0 0	0 0	0 0	0 0	59 20	106 31	165
SPACING: U	0	0	0	0	0	0	0	0	0	0	2	2	4
GAS IN MCF:	0	0	0	0	0	0	0	0	0	0	205	558	763
GULLICKSON, GE #1													
R&LU: 51	0 0	0 0	0 0	0 0	0 0	0 0	0 0	0 0	0 0	0 0	15 6	92 25	107
SPACING: U	0	0	0	0	0	0	0	0	0	0	4	32	36
GAS IN MCF:	280	245	282	247	256	229	299	55	148	209	307	1767	4324
GULLICKSON, GE #2													
R&LU: 143	0 0	0 0	0 0	0 0	0 0	0 0	0 0	0 0	0 0	0 0	73 17	11 28	84
SPACING: U	0	0	0	0	0	0	0	0	0	0	58	24	82
GAS IN MCF:	0	0	0	0	0	0	0	0	0	0	685	713	1398
GULLICKSON, GE #3													
R&LU: 1	0 0	0 0	0 0	0 0	0 0	0 0	0 0	0 0	0 0	0 0	15 6	92 25	107
SPACING: U	0	0	0	0	0	0	0	0	0	0	4	32	36
GULLICKSON, GE #4													
R&LU: 8	0 0	0 0	0 0	0 0	0 0	0 0	0 0	0 0	0 0	0 0	73 17	11 28	84
SPACING: U	0	0	0	0	0	0	0	0	0	0	59	25	84
HALL, E #1													
R&LU: 50	0 0	0 0	0 0	0 0	0 0	0 0	0 0	0 0	0 0	0 0	0 0	6 11	6
SPACING: U	0	0	0	0	0	0	0	0	0	0	0	26	26
HALL, E #2													
R&LU: 0	0 0	0 0	0 0	0 0	0 0	0 0	0 0	0 0	0 0	0 0	0 0	7 11	7
SPACING: U	0	0	0	0	0	0	0	0	0	0	0	25	25
NO. OF WELLS IN UNIT: 11													
UNIT TOTAL:	0	0	0	0	0	0	0	0	194	0	730	707	1631
UNIT TOTAL:	0	0	0	0	0	0	0	0	0	0	254	345	599
MCF TOTAL:	280	245	282	247	256	229	299	55	148	209	2985	6145	11380

IMPERIAL OIL OF NORTH DAKOTA, INC.

EARL CHREST-FEDERAL LAND BANK #1													
R&LU: 596	50 25	32 21	58 24	41 24	58 25	49 25	82 26	30 22	44 24	40 25	20 20	48 24	552
SPACING: SW*	60	40	78	68	71	60	81	40	76	41	54	47	716
GAS IN MCF:	1515	991	1511	1426	1428	1216	1429	1429	1394	1398	1197	1486	16420

EARL CHREST-FEDERAL LAND BANK #2													
R&LU: 82	10 5	8 2	10 5	10 4	10 4	7 5	39 6	8 5	10 4	8 4	5 2	12 4	137
SPACING: SW*	13	19	15	15	10	10	18	15	20	15	10	15	175
GAS IN MCF:	320	220	320	420	400	320	410	420	370	345	270	245	4060

NORTHERN PUMP CO.

VALLELY #1													
WEINMANN #1													

RITTER, LABER & ASSOCIATES, INC.

GULLICKSON #8-14													
R&LU: 628	83 26	34 22	61 23	87 28	50 25	39 27	20 17	30 23	20 13	55 31	22 14	30 16	531
SPACING: SW*	1067	1043	991	1218	1084	914	783	861	573	1241	650	603	11028
GAS IN MCF:	2293	1725	2594	2317	1989	1999	1601	2486	1694	2541	786	1252	23277

OPERATOR-LEASE	JAN	FEB	MAR	APR	MAY	JUN	JUL	AUG	SEP	OCT	NOV	DEC	YR.CUM

STATE-A. CHREST #7-33													
R&LU: 5448	578 31	485 29	510 31	495 30	492 31	472 30	496 31	410 28	468 30	475 31	368 20	484 31	5733
SPACING: SE*	535	502	518	535	532	486	564	461	481	514	382	489	5999
GAS IN MCF:	3722	3171	3329	3159	3283	3027	3410	3312	3179	3383	3077	3169	39221
SOUTHWEST ROYALTIES, INC.													

CHRISTENSON #1													
R&LU: 2575	209 31	178 29	213 31	219 30	154 31	209 30	197 31	120 20	205 30	219 31	240 30	194 31	2357
SPACING: NE*	989	946	957	924	919	907	933	754	937	981	937	927	11111
GAS IN MCF:	1483	1699	1881	1373	1520	1652	1635	1466	1671	812	1013	1162	17367
REMINGTON #1													
WEINMAN #1													
WEINMAN #2													
R&LU: 7779	731 31	644 29	697 31	662 30	668 31	651 30	672 31	482 31	867 30	672 31	522 24	646 30	7914
SPACING: NW*	860	829	870	890	886	857	891	886	863	853	679	880	10244
GAS IN MCF:	364	388	600	484	370	270	364	584	350	372	258	310	4714
STAR DRILLING, INC.													

ARTHUR CHREST #1													
TURTLE MOUNTAIN GAS & OIL, INC.													

CHREST #1													
WARD-WILLISTON CO.													

BEARD #1													
R&LU: 946	88 31	60 29	52 31	26 30	90 31	16 10	31 29	61 22	157 30	77 31	65 30	70 31	793
SPACING: SW*	483	538	375	490	1086	730	523	513	576	549	569	542	6974
GAS IN MCF:	746	759	791	356	519	562	618	582	368	428	694	441	6864
BEARD #2													
R&LU: 940	88 31	60 29	52 31	25 30	90 31	16 10	31 13	61 22	157 30	77 31	60 30	70 31	787
SPACING: SW*	482	538	374	489	1086	727	523	513	576	548	569	542	6967
GAS IN MCF:	746	759	791	356	519	562	618	582	368	428	694	441	6864
EATON #1 (SWD)													
GRANDALL #1													
R&LU: 1273	0 0	0 0	0 0	268 30	90 31	184 30	146 23	172 31	125 30	170 31	113 30	120 31	1388
SPACING: NE*	0	0	0	744	1304	771	581	636	626	360	573	456	6051
GAS IN MCF:	0	249	0	852	323	789	1076	847	898	617	1233	566	7450
OWINGS #1													
R&LU: 1273	48 31	221 29	75 15	0 0	58 31	193 30	105 22	122 31	83 30	93 31	77 30	84 31	1159
SPACING: SW*	645	935	590	0	580	1160	1190	880	825	600	1030	558	8993
GAS IN MCF:	394	365	287	0	44	375	322	125	420	164	496	157	3149
NO. OF WELLS IN POOL: 79													
POOL TOTAL:	2141	1897	1939	2274	2327	2175	2033	1526	2456	2028	2436	3008	26240
POOL TOTAL:	5259	5672	5450	6372	8238	7316	6382	5694	5923	5972	5822	5542	73642
MCF TOTAL:	14737	12693	15091	14450	14927	14539	14544	14102	12639	11820	15231	22370	177143
=====													
NORTHEAST LANDA-SPEARFISH/MADISON													

BOTTINEAU COUNTY (API:009)													

CALVERT DRILLING CO.													

EMIL ANDERSON #1													
CARDINAL PETROLEUM CO.													

ALICE REINHOLDT #1													
ANNE HAAKENSTAD #1													
HOMME-STONE #1													
HOMME-STONE #2													

OPERATOR-LEASE	JAN	FEB	MAR	APR	MAY	JUN	JUL	AUG	SEP	OCT	NOV	DEC	YR.CUM
WALTZ-WESTBY #2				SE NW 31-164-078	F# 1334	SOW: PNA	CUM-O: 14304	CUM-W: 35776	COMP: 01-11-1957				
WILLIAM STEEN #1				SE NE 31-164-078	F# 697	SOW: PNA	CUM-O: 130394	CUM-W: 339977	COMP: 11-28-1954				
WILLIAM STEEN #3				NW SE 31-164-078	F# 842	SOW: PNA	CUM-O: 123456	CUM-W: 187210	COMP: 05-07-1955				
EAGLE OPERATING, INC.													
CLARENCE STEEN #1				NW SE 31-164-078	F# 5661	SOW: PNA	CUM-O: 45432	CUM-W: 340756	COMP: 12-28-1976				
R&LU: 210	0 0	0 0	0 0	0 0	0 0	0 0	0 0	48 0	0 0	0 0	0 0	0 0	48
SPACING: NWSE	0	0	0	0	0	0	0	0	0	0	0	0	0
CLARENCE STEEN #2				SE NE 31-164-078	F# 6183	SOW: PNA	CUM-O: 20423	CUM-W: 112327	COMP: 11-15-1977				
GRAVSETH "#D"				NW NE 31-164-078	F# 10913	SOW: PNA	CUM-O: 2755	CUM-W: 60338	COMP: 12-18-1984				
GRAVSETH "A" #1				SW NE 31-164-078	F# 816	SOW: P	CUM-O: 255352	CUM-W: 1069113	COMP: 01-29-1955				
R&LU: 1172	100 25	75 24	121 31	76 23	121 29	109 30	81 25	92 31	92 30	124 31	76 23	95 30	1162
SPACING: SWNE	2590	2107	2949	2305	3329	3003	2378	2707	3123	3232	1235	1805	30763
GRAVSETH "B" #R				SE NE 36-164-079	F# 10876	SOW: P	CUM-O: 53021	CUM-W: 370678	COMP: 06-15-1984				
R&LU: 2932	279 29	269 28	252 31	251 30	259 30	178 26	296 31	253 31	266 30	250 31	234 30	218 31	3005
SPACING: SENE	2120	2209	1731	2250	2176	1583	2610	2189	2582	1985	3326	1264	26025
GRAVSETH "C" #R				SW NE 36-164-079	F# 10894	SOW: PNA	CUM-O: 13101	CUM-W: 54482	COMP: 06-22-1984				
IVER GRAVSETH SWD #4				SW NE 36-164-079	F# 852	SOW: PNA	CUM-O: 10237	CUM-W: 58639	COMP: 04-12-1955				
EARL SCHWARTZ CO.													
GRAVSETH "B" #2				SE NE 36-164-079	F# 829	SOW: PNA	CUM-O: 126193	CUM-W: 502195	COMP: 03-02-1955				
GEO RESOURCES, INC.													
ANTON "A" #1				NE NE 05-163-078	F# 3627	SOW: P	CUM-O: 88752	CUM-W: 63081	COMP: 09-14-1964				
R&LU: 853	82 27	73 29	76 31	69 30	75 31	72 30	68 31	71 31	65 30	68 31	64 30	72 31	855
SPACING: NENE	189	203	217	210	217	210	217	217	180	186	180	186	2412
ANTON ANDERSON #1				SE SE 32-164-078	F# 3483	SOW: SI	CUM-O: 144678	CUM-W: 144906	COMP: 04-02-1964				
R&LU: 0	0 0	0 0	0 0	0 0	0 0	0 0	0 0	0 0	0 0	2 1	0 0	0 0	2
SPACING: SESE	0	0	0	0	0	0	0	0	0	18	0	0	18
BILLEHUS 43-4 #1				NE SE 04-163-078	F# 12783	SOW: P	CUM-O: 35517	CUM-W: 49715	COMP: 01-19-1990				
R&LU: 2082	196 31	179 25	181 24	189 30	191 31	174 30	178 31	166 31	144 30	172 31	167 30	180 31	2117
SPACING: NESE	308	216	333	447	296	30	330	397	367	209	358	316	3607
ERICKSON 'F' #1				NW SE 05-163-078	F# 6467	SOW: P	CUM-O: 59317	CUM-W: 432446	COMP: 05-18-1978				
R&LU: 1662	149 31	144 29	147 31	140 30	145 31	138 30	159 31	130 30	112 24	136 31	141 30	154 31	1695
SPACING: NWSE	1364	1653	1767	1710	1767	1710	1767	1710	1248	1612	1560	1612	19480
ERICKSON 'F' #2				SW NE 05-163-078	F# 7800	SOW: P	CUM-O: 49384	CUM-W: 163656	COMP: 09-28-1980				
R&LU: 1429	148 31	134 27	146 31	139 30	145 31	138 30	127 31	104 30	84 23	95 31	85 30	92 31	1437
SPACING: SWNE	341	486	558	540	558	540	558	540	10	13	13	13	4170
GRAVSETH #1				NE SE 36-164-079	F# 6313	SOW: P	CUM-O: 75584	CUM-W: 96765	COMP: 11-12-1977				
R&LU: 1825	184 31	164 29	175 31	172 30	159 31	147 30	152 31	150 31	136 30	145 31	138 30	140 31	1862
SPACING: NESE	682	638	682	660	682	660	682	682	630	651	630	651	7930
HAAKENSTAD "A" #1				SE NE 05-163-078	F# 4109	SOW: P	CUM-O: 70909	CUM-W: 269817	COMP: 08-01-1966				
R&LU: 754	54 29	50 29	69 31	68 30	62 31	63 30	67 30	60 30	52 29	57 31	46 30	45 30	693
SPACING: SENE	870	406	434	420	434	420	420	420	290	310	300	300	5024
HAROLD LINDSTROM #1-R				SE SW 33-164-078	F# 10552	SOW: P	CUM-O: 6025	CUM-W: 42014	COMP: 12-19-1983				
R&LU: 479	52 31	48 29	47 31	47 30	48 31	45 30	46 31	40 31	28 30	38 31	38 30	42 31	519
SPACING: SESW	403	377	403	390	403	390	403	403	390	403	390	403	4758
LINDSTROM #1				SE SW 33-164-078	F# 3677	SOW: PNA	CUM-O: 11982	CUM-W: 62394	COMP: 11-09-1964				
TOLSTAD 22 #34				SE NW 34-164-079	F# 10706	SOW: PNA	CUM-O: 11131	CUM-W: 654308	COMP: 02-08-1985				
MCRAE & HENRY, LTD.													
AFTM "A" #1				NW NE 06-163-078	F# 3033	SOW: P	CUM-O: 137550	CUM-W: 9463	COMP: 12-24-1961				
R&LU: 1653	134 31	141 29	154 31	142 30	131 31	133 30	145 31	129 31	132 30	131 31	132 30	133 31	1637
SPACING: WNE*	7	1	1	1	1	2	2	2	2	2	2	2	25
GAS IN MCF:	3	3	3	3	3	3	3	3	3	3	3	3	36

OPERATOR-LEASE	JAN	FEB	MAR	APR	MAY	JUN	JUL	AUG	SEP	OCT	NOV	DEC	YR.CUM
ANDERSON "G" #1				NW SW 33-164-078	F# 3549	SOW: PNA	CUM-O: 25412	CUM-W: 41440	COMP: 05-26-1964				
ANDERSON "G" #2				SW SW 33-164-078	F# 3562	SOW: P	CUM-O: 140536	CUM-W: 368096	COMP: 05-25-1964				
R&LU: 1665	109 31	142 29	145 31	172 30	165 31	163 30	159 31	151 31	127 25	171 26	147 26	122 23	1773
SPACING: SWSW	973	178	183	215	207	225	233	221	400	183	89	56	3163
GAS IN MCF:	2	2	2	2	2	2	2	2	2	2	2	2	24
ANDERSON "H" #1				NE SW 33-164-078	F# 4103	SOW: SI	CUM-O: 53892	CUM-W: 92866	COMP: 08-01-1966				
R&LU: 1	0 0	0 0	0 0	0 0	0 0	0 0	0 0	1 1	0 0	0 0	0 0	0 0	1
SPACING: NESW	0	0	0	0	0	0	0	1	0	0	0	0	1
GAS IN MCF:	0	0	0	0	0	0	0	1	0	0	0	0	1
WARD-WILLISTON CO.													
CAWDOR ET AL #1				NW SW 32-164-078	F# 10304	SOW: DRY	CUM-O: 128	CUM-W: 1402	COMP: 07-16-1985				
CAWDOR ET AL #2				SE NE 33-164-078	F# 10492	SOW: PNA	CUM-O: 433	CUM-W: 4370	COMP: 12-08-1983				
HAROLD GRAVSETH #1				SW SE 31-164-078	F# 6285	SOW: P	CUM-O: 65055	CUM-W: 852408	COMP: 10-10-1984				
R&LU: 1112	231 31	81 20	47 10	20 30	151 31	177 10	104 31	200 31	36 20	10 5	5 5	0 0	1062
SPACING: SWSE	3790	3590	3975	3500	4100	3950	3975	3900	2500	2775	2500	0	38555
WARD-WILLISTON DRILLING CO.													
BERT KLOKSTAD #1				NE NW 36-164-079	F# 201	SOW: PNA	CUM-O: 37566	CUM-W: 83697	COMP: 05-19-1953				
BERT KLOKSTAD #2				SE NW 36-164-079	F# 333	SOW: PNA	CUM-O: 558	CUM-W: 0	COMP: 08-15-1953				
BERT KLOKSTAD #3				SW NW 36-164-079	F# 342	SOW: PNA	CUM-O: 10526	CUM-W: 2926	COMP: 08-23-1953				
NO. OF WELLS IN POOL: 36													
POOL TOTAL:	1718	1500	1560	1485	1652	1537	1582	1595	1274	1399	1273	1293	17868
POOL TOTAL:	13637	12064	13233	12648	14170	12723	13575	13389	11722	11579	10583	6608	145931
MCF TOTAL:	5	5	5	5	5	5	5	6	5	5	5	5	61

NORTHGATE-MADISON

 BHP PETROLEUM COMPANY, INC.

BURKE COUNTY (API:013)

KINSON-LEO #1				NW NW 11-163-089	F# 10382	SOW: PNA	CUM-O: 3499	CUM-W: 13334	COMP: 11-13-1983				
NO. OF WELLS IN POOL: 1													
POOL TOTAL:	0	0	0	0	0	0	0	0	0	0	0	0	0
POOL TOTAL:	0	0	0	0	0	0	0	0	0	0	0	0	0
MCF TOTAL:	0	0	0	0	0	0	0	0	0	0	0	0	0

NORTHWEST MCGREGOR-BAKKEN

 DEPCO, INC.

WILLIAMS COUNTY (API:105)

GOURLEY #43-24				NE SE 24-159-096	F# 11730	SOW: DRY	CUM-O: 24	CUM-W: 0	COMP: 12-18-1985				
EAGLE OPERATING, INC.													
E. GOETZ #1				SE SE 12-159-096	F# 3392	SOW: PNA	CUM-O: 744	CUM-W: 179	COMP: 10-26-1963				
NO. OF WELLS IN POOL: 2													
POOL TOTAL:	0	0	0	0	0	0	0	0	0	0	0	0	0
POOL TOTAL:	0	0	0	0	0	0	0	0	0	0	0	0	0
MCF TOTAL:	0	0	0	0	0	0	0	0	0	0	0	0	0

NORTHWEST MCGREGOR-DUPEROW

 CONDOR PETROLEUM, INC.

WILLIAMS COUNTY (API:105)

F. E. MCCOY #1				C SW 19-159-095	F# 3442	SOW: PNA	CUM-O: 303525	CUM-W: 247141	COMP: 11-30-1963				
F. E. MCCOY #2				N2 SW 19-159-095	F# 9010	SOW: P	CUM-O: 188951	CUM-W: 1582289	COMP: 03-08-1982				
R&LU: 4378	395 26	420 29	408 31	332 24	337 23	397 29	394 30	450 31	214 16	397 30	408 28	355 29	4507
SPACING: SW	10100	9850	10288	7700	7900	10006	10200	10850	5225	10085	9300	10120	111624
GAS IN MCF:	177	229	179	3	68	311	317	354	150	287	293	234	2602

MAYSON, INC.

OPERATOR-LEASE	JAN	FEB	MAR	APR	MAY	JUN	JUL	AUG	SEP	OCT	NOV	DEC	YR.CUM
MCCOY-KOSHMAN #2													
R&LU: 6255	552 31	534 29	560 31	526 29	543 31	522 30	541 31	375 20	608 30	587 31	420 21	512 29	6280
SPACING: NW	2790	2610	2790	2697	2945	2910	2991	1956	2940	2989	2940	3070	33628
GAS IN MCF:	449	490	487	491	545	516	538	344	561	551	452	428	5852

SHAKESPEARE OIL CO.

MCCOY-KOSHMAN #1													
NO. OF WELLS IN POOL: 4													
POOL TOTAL:	947	954	968	858	880	919	935	825	822	984	828	867	10787
POOL TOTAL:	12890	12460	13078	10397	10845	12916	13191	12806	8165	13074	12240	13190	145252
MCF TOTAL:	626	719	666	494	613	827	855	698	711	838	745	662	8454

NORTHWEST MCGREGOR-MADISON WILLIAMS COUNTY (API:105)

 CONDOR PETROLEUM, INC.

F. E. MCCOY #1													
R&LU: 2923	274 26	299 29	307 27	34 5	204 23	266 26	275 29	219 25	254 29	274 31	251 30	271 30	2928
SPACING: WSE	6217	6756	6192	707	5137	5890	6330	5535	6522	6595	5896	5896	67673
GAS IN MCF:	1126	502	429	521	431	346	442	447	350	435	366	433	5828

DALLAS ENGINEERING, INC.

FRANK E. MCCOY #1													
DALLEA PETROLEUM CORP.													

F. E. MCCOY #1													
EAGLE OPERATING, INC.													

E. GOETZ #1													
R&LU: 1497	185 30	127 21	138 31	167 30	179 31	50 9	72 11	123 31	123 30	155 31	117 23	132 29	1568
SPACING: SE	2852	2026	1205	1403	3246	29	1065	2660	2203	1069	4311	968	23037

E. GUDVANGEN #1													
-----------------	--	--	--	--	--	--	--	--	--	--	--	--	--

E. L. GUDVANGEN #1													
R&LU: 3464	167 24	108 12	453 31	173 13	413 27	0 0	238 14	658 31	666 30	169 10	65 6	482 26	3592
SPACING: NE	4652	3040	7404	2495	7333	0	6539	10327	8287	2076	1848	6324	60325
GAS IN MCF:	563	389	1125	568	1011	100	539	1353	1580	807	632	1316	9983

EARL SCHWARTZ CO.

M. GUDVANGEN #1													
PRAIRIE PRODUCTION, INC.													

W. C. KOSHMAN #1													
R&LU: 2699	181 31	166 29	179 31	168 30	232 30	313 30	280 31	268 31	242 30	249 31	208 24	248 29	2734
SPACING: NW	22	17	12	27	29	29	18	12	12	10	12	15	215
GAS IN MCF:	70	144	181	102	190	331	276	255	215	159	304	280	2507

UNION OIL COMPANY OF CALIFORNIA

O. E. WESTBERG #1													
VAUGHN PETROLEUM, INC.													

H. HERMANSON #1													
-----------------	--	--	--	--	--	--	--	--	--	--	--	--	--

NO. OF WELLS IN POOL: 10													
POOL TOTAL:	807	700	1077	542	1028	629	865	1268	1285	847	641	1133	10822
POOL TOTAL:	13743	11839	14813	4632	15745	5948	13952	18534	17024	9750	12067	13203	151250
MCF TOTAL:	1759	1035	1735	1191	1632	777	1257	2055	2145	1401	1302	2029	18318

NORTHWEST MCGREGOR-WINNIPEGOSIS WILLIAMS COUNTY (API:105)

 DEPCO, INC.

OPERATOR-LEASE	JAN	FEB	MAR	APR	MAY	JUN	JUL	AUG	SEP	OCT	NOV	DEC	YR.CUM
GOURLEY #43-24													
				NE SE 24-159-096	F# 11730	SOW: DRY	CUM-O: 109	CUM-W: 0	COMP: 12-18-1985				
NO. OF WELLS IN POOL: 1													
POOL TOTAL:	0	0	0	0	0	0	0	0	0	0	0	0	0
POOL TOTAL:	0	0	0	0	0	0	0	0	0	0	0	0	0
MCF TOTAL:	0	0	0	0	0	0	0	0	0	0	0	0	0

NORWEGIAN CREEK-MADISON BILLINGS COUNTY (API:007)

 ARMADILLO OIL COMPANY, INC.

PATRIKUS #1				SW SW 27-139-100	F# 5819	SOW: PNA	CUM-O: 5713	CUM-W: 24952	COMP: 05-14-1976				
BOB DENNIS													

NORTH DAKOTA FEDERAL #34-14				SE SW 34-139-100	F# 6709	SOW: PNA	CUM-O: 28685	CUM-W: 65521	COMP: 07-07-1979				
NO. OF WELLS IN POOL: 2													
POOL TOTAL:	0	0	0	0	0	0	0	0	0	0	0	0	0
POOL TOTAL:	0	0	0	0	0	0	0	0	0	0	0	0	0
MCF TOTAL:	0	0	0	0	0	0	0	0	0	0	0	0	0

OAKDALE-MADISON DUNN COUNTY (API:025)

 CARL D. UNDERWOOD OIL & GAS CO.

NELS E. BENSON #1-34				NE NE 34-147-096	F# 6967	SOW: PNA	CUM-O: 32898	CUM-W: 114168	COMP: 08-02-1980				
TOTAL MINATOMO CORP.													

BANK OF NORTH DAKOTA #1-22				SE SE 22-147-096	F# 5755	SOW: PNA	CUM-O: 111317	CUM-W: 123057	COMP: 05-01-1976				
UPTON RESOURCES USA INC.													

HAWKINSON #1-27				SE NE 27-147-096	F# 6130	SOW: P	CUM-O: 293445	CUM-W: 276248	COMP: 08-09-1977				
R&LU: 7181	754 31	433 18	794 31	657 27	648 27	597 25	500 31	712 31	223 10	669 30	701 30	453 22	7141
SPACING: NE	2148	1377	1837	1596	1791	1981	2002	1831	1123	1814	1637	1168	20305
GAS IN MCF:	1036	601	1035	901	1148	834	1034	1034	333	999	999	730	10684
NO. OF WELLS IN POOL: 3													
POOL TOTAL:	754	433	794	657	648	597	500	712	223	669	701	453	7141
POOL TOTAL:	2148	1377	1837	1596	1791	1981	2002	1831	1123	1814	1637	1168	20305
MCF TOTAL:	1036	601	1035	901	1148	834	1034	1034	333	999	999	730	10684

OSLOE-MADISON MOUNTRAIL COUNTY (API:061)

 LUFF EXPLORATION CO.

PAUL RAU #34-1				NE SE 34-154-088	F# 13193	SOW: PNA	CUM-O: 31700	CUM-W: 145022	COMP: 11-06-1991				
RITTER, LABER & ASSOCIATES, INC.													

SALTER #35-5				SW NW 35-154-088	F# 13421	SOW: P	CUM-O: 39648	CUM-W: 91939	COMP: 10-09-1992				
R&LU: 2320	254 31	226 29	236 31	222 30	224 31	220 30	207 31	207 31	192 30	187 31	139 30	162 31	2476
SPACING: WNW	927	865	897	858	897	898	898	948	908	907	848	910	10761
GAS IN MCF:	356	316	330	311	314	308	290	289	407	262	195	227	3605
NO. OF WELLS IN POOL: 2													
POOL TOTAL:	254	226	236	222	224	220	207	207	192	187	139	162	2476
POOL TOTAL:	927	865	897	858	897	898	898	948	908	907	848	910	10761
MCF TOTAL:	356	316	330	311	314	308	290	289	407	262	195	227	3605

OTTER-RED RIVER WILLIAMS COUNTY (API:105)

 CHOCTAW II OIL & GAS, LTD.

ANDERSON #1-33				SW NE 33-157-101	F# 12862	SOW: PNA	CUM-O: 37816	CUM-W: 53421	COMP: 05-22-1990				
----------------	--	--	--	------------------	----------	----------	--------------	--------------	------------------	--	--	--	--

OPERATOR-LEASE	JAN	FEB	MAR	APR	MAY	JUN	JUL	AUG	SEP	OCT	NOV	DEC	YR.CUM
NO. OF WELLS IN POOL: 1													
POOL TOTAL:	0	0	0	0	0	0	0	0	0	0	0	0	0
POOL TOTAL:	0	0	0	0	0	0	0	0	0	0	0	0	0
MCF TOTAL:	0	0	0	0	0	0	0	0	0	0	0	0	0

PAINTED WOODS-MADISON WILLIAMS COUNTY (API:105)

 POGO PRODUCING CO.

ANDERSON #1-27 SW NE 27-154-103 F# 8731 SOW: PNA CUM-O: 728 CUM-W: 7785 COMP: 03-01-1982

NO. OF WELLS IN POOL: 1													
POOL TOTAL:	0	0	0	0	0	0	0	0	0	0	0	0	0
POOL TOTAL:	0	0	0	0	0	0	0	0	0	0	0	0	0
MCF TOTAL:	0	0	0	0	0	0	0	0	0	0	0	0	0

PAINTED WOODS-WINNIPEGOSIS WILLIAMS COUNTY (API:105)

 POGO PRODUCING CO.

ANDERSON #1-27 SW NE 27-154-103 F# 8731 SOW: PNA CUM-O: 3537 CUM-W: 7003 COMP: 06-08-1982

NO. OF WELLS IN POOL: 1													
POOL TOTAL:	0	0	0	0	0	0	0	0	0	0	0	0	0
POOL TOTAL:	0	0	0	0	0	0	0	0	0	0	0	0	0
MCF TOTAL:	0	0	0	0	0	0	0	0	0	0	0	0	0

PARK-BIRDBEAR BILLINGS COUNTY (API:007)

 FRONTIER LAND & OIL, INC.

L. LUPTAK #23-31X NE SW 31-141-099 F# 9070 SOW: PNA CUM-O: 200 CUM-W: 1179 COMP: 07-23-1988

NO. OF WELLS IN POOL: 1													
POOL TOTAL:	0	0	0	0	0	0	0	0	0	0	0	0	0
POOL TOTAL:	0	0	0	0	0	0	0	0	0	0	0	0	0
MCF TOTAL:	0	0	0	0	0	0	0	0	0	0	0	0	0

PARK-MADISON BILLINGS COUNTY (API:007)

 FRONTIER LAND & OIL, INC.

L. LUPTAK #23-31X NE SW 31-141-099 F# 9070 SOW: PNA CUM-O: 34740 CUM-W: 57810 COMP: 11-22-1982

NO. OF WELLS IN POOL: 1													
POOL TOTAL:	0	0	0	0	0	0	0	0	0	0	0	0	0
POOL TOTAL:	0	0	0	0	0	0	0	0	0	0	0	0	0
MCF TOTAL:	0	0	0	0	0	0	0	0	0	0	0	0	0

PARK-RED RIVER BILLINGS COUNTY (API:007)

 FRONTIER LAND & OIL, INC.

L. LUPTAK #23-31X NE SW 31-141-099 F# 9070 SOW: PNA CUM-O: 5090 CUM-W: 15694 COMP: 06-08-1982

NO. OF WELLS IN POOL: 1													
POOL TOTAL:	0	0	0	0	0	0	0	0	0	0	0	0	0
POOL TOTAL:	0	0	0	0	0	0	0	0	0	0	0	0	0
MCF TOTAL:	0	0	0	0	0	0	0	0	0	0	0	0	0

PASSPORT-MADISON WARD COUNTY (API:101)

 ALENCO OIL & GAS (ND) INC.

ALENCO ECKMANN 156-87-5 #AAA													
R&LU: 2701	308 29	289 28	237 27	256 30	233 28	204 26	192 30	201 31	199 30	209 30	187 28	191 31	2706
SPACING: NE	207	161	229	169	161	150	161	175	168	167	156	175	2079

OPERATOR-LEASE	JAN	FEB	MAR	APR	MAY	JUN	JUL	AUG	SEP	OCT	NOV	DEC	YR.CUM
NO. OF WELLS IN POOL: 1													
POOL TOTAL:	308	289	237	256	233	204	192	201	199	209	187	191	2706
POOL TOTAL:	207	161	229	169	161	150	161	175	168	167	156	175	2079
MCF TOTAL:	0	0	0	0	0	0	0	0	0	0	0	0	0

PATENT GATE-DUPEROW MCKENZIE COUNTY (API:053)

 HEADINGTON OIL LIMITED PARTNERSHIP

BERTINUSON #11-30													
BERTINUSON #11-30X													
R&LU: 15952	2227 31	1270 25	1621 31	1258 27	1223 31	1459 30	1374 31	1514 31	1239 30	1116 31	614 17	1108 29	16023
SPACING: N2	1154	731	1251	891	1119	1188	1214	1293	1277	1827	1083	1713	14741
GAS IN MCF:	2559	1627	1856	1787	1556	1890	1786	2248	1267	2218	906	1583	21283

NO. OF WELLS IN POOL: 2													
POOL TOTAL:	2227	1270	1621	1258	1223	1459	1374	1514	1239	1116	614	1108	16023
POOL TOTAL:	1154	731	1251	891	1119	1188	1214	1293	1277	1827	1083	1713	14741
MCF TOTAL:	2559	1627	1856	1787	1556	1890	1786	2248	1267	2218	906	1583	21283

PATENT GATE-MADISON MCKENZIE COUNTY (API:053)

 BURNETT ENERGY INC.

NYGAARD #1-19													
R&LU: 3271	312 31	282 29	273 25	312 30	302 31	263 30	319 31	276 31	250 26	278 30	239 23	357 28	3463
SPACING: SW	989	913	905	968	959	794	1003	878	844	823	694	1036	10806
GAS IN MCF:	321	355	246	287	254	277	273	208	219	189	86	460	3175

COLUMBUS ENERGY CORP.

BERTINUSON #1-30													
R&LU: 6507	576 31	541 29	458 24	565 30	570 30	569 30	576 31	556 31	541 30	564 31	507 30	560 31	6583
SPACING: SE	1623	1506	1275	1839	1643	1698	1760	1748	1819	1876	1663	1863	20313
GAS IN MCF:	1617	1681	1053	1324	1484	1760	2113	2179	2079	2074	1313	1677	20354

BERTINUSON #1-31													

BERTINUSON #2-30													

HEADINGTON OIL LIMITED PARTNERSHIP

BERTINUSON #11-30X													
R&LU: 3088	416 31	237 25	302 31	235 27	228 31	273 30	255 31	283 31	232 30	259 31	142 17	259 29	3121
SPACING: NW	1304	826	1414	1006	1264	1343	1371	1462	1444	426	252	399	12511
GAS IN MCF:	1235	785	895	862	751	909	859	1082	609	515	208	366	9076

NO. OF WELLS IN POOL: 5													
POOL TOTAL:	1304	1060	1033	1112	1100	1105	1150	1115	1023	1101	888	1176	13167
POOL TOTAL:	3916	3245	3594	3813	3866	3835	4134	4088	4107	3125	2609	3298	43630
MCF TOTAL:	3173	2821	2194	2473	2489	2946	3245	3469	2907	2778	1607	2503	32605

PATENT GATE-RED RIVER MCKENZIE COUNTY (API:053)

 BURNETT ENERGY INC.

NYGAARD #1-19													

COLUMBUS ENERGY CORP.

BERTINUSON #1-30													

NO. OF WELLS IN POOL: 2													
POOL TOTAL:	0	0	0	0	0	0	0	0	0	0	0	0	0
POOL TOTAL:	0	0	0	0	0	0	0	0	0	0	0	0	0
MCF TOTAL:	0	0	0	0	0	0	0	0	0	0	0	0	0

PAULSON-MADISON DIVIDE COUNTY (API:023)

 TEXACO INC.

OPERATOR-LEASE	JAN	FEB	MAR	APR	MAY	JUN	JUL	AUG	SEP	OCT	NOV	DEC	YR.CUM
POINTS-KOSTEK #1													
				NW SE 02-163-097	F# 10141	SOW: DRY	CUM-O: 178	CUM-W: 445	COMP: 09-27-1986				
NO. OF WELLS IN POOL: 1													
POOL TOTAL:	0	0	0	0	0	0	0	0	0	0	0	0	0
POOL TOTAL:	0	0	0	0	0	0	0	0	0	0	0	0	0
MCF TOTAL:	0	0	0	0	0	0	0	0	0	0	0	0	0

PAULSON-RED RIVER

 DIVIDE COUNTY (API:023)

 SUNRISE ENTERPRISES, INC.

GIN HAN PARTNERSHIP NCT-1 #1				SW NE 11-163-097	F# 9913	SOW: PNA	CUM-O: 89851	CUM-W: 309652	COMP: 04-05-1983				
NO. OF WELLS IN POOL: 1													
POOL TOTAL:	0	0	0	0	0	0	0	0	0	0	0	0	0
POOL TOTAL:	0	0	0	0	0	0	0	0	0	0	0	0	0
MCF TOTAL:	0	0	0	0	0	0	0	0	0	0	0	0	0

PEARL-DUPEROW

 GOLDEN VALLEY COUNTY (API:033)

 CANTERRA PETROLEUM, INC.

JONES RANCH 34-143-104 JONES #14-34				SE SW 34-143-104	F# 8959	SOW: PNA	CUM-O: 671	CUM-W: 4068	COMP: 02-11-1982				
NO. OF WELLS IN POOL: 1													
POOL TOTAL:	0	0	0	0	0	0	0	0	0	0	0	0	0
POOL TOTAL:	0	0	0	0	0	0	0	0	0	0	0	0	0
MCF TOTAL:	0	0	0	0	0	0	0	0	0	0	0	0	0

PEMBROKE-RED RIVER

 MCKENZIE COUNTY (API:053)

 POGO PRODUCING CO.

JOHNSRUD #1-3				SE SE 03-149-098	F# 9180	SOW: PNA	CUM-O: 2323	CUM-W: 4413	COMP: 03-19-1982				
NO. OF WELLS IN POOL: 1													
POOL TOTAL:	0	0	0	0	0	0	0	0	0	0	0	0	0
POOL TOTAL:	0	0	0	0	0	0	0	0	0	0	0	0	0
MCF TOTAL:	0	0	0	0	0	0	0	0	0	0	0	0	0

PERELLA-MADISON

 BURKE COUNTY (API:013)

 EAGLE OPERATING, INC.

BRUCE SORUM #1				NE NE 31-163-089	F# 6204	SOW: SI	CUM-O: 12931	CUM-W: 20934	COMP: 07-02-1978				
R&LU: 0	15 6	36 13	13 7	9 5	0 0	0 0	0 0	0 0	0 0	0 0	0 0	0 0	73
SPACING: ENE	15	36	13	9	0	0	0	0	0	0	0	0	73
GAS IN MCF:	6	13	7	5	0	0	0	0	0	0	0	0	31

KAISER-FRANCIS OIL CO.

HERMANSEN #1				NE NW 31-163-089	F# 3707	SOW: P	CUM-O: 72797	CUM-W: 42276	COMP: 10-28-1964				
R&LU: 846	78 22	125 28	58 8	29 15	99 16	3 29	228 22	59 15	73 14	110 26	34 8	0 0	896
SPACING: ENW	49	94	78	69	75	101	94	45	64	119	22	0	810
RADENZ #1				SW SE 30-163-089	F# 3419	SOW: P	CUM-O: 116218	CUM-W: 57544	COMP: 09-11-1963				
R&LU: 1231	58 11	132 11	159 21	226 30	6 4	133 25	55 13	164 24	187 24	149 29	67 14	74 12	1410
SPACING: WSE	45	53	95	130	77	84	33	104	108	135	57	47	968
GAS IN MCF:	495	495	945	1350	180	1125	585	1080	1080	1305	630	1395	10665
NO. OF WELLS IN POOL: 3													
POOL TOTAL:	151	293	230	264	105	136	283	223	260	259	101	74	2379
POOL TOTAL:	109	183	186	208	152	185	127	149	172	254	79	47	1851
MCF TOTAL:	501	508	952	1355	180	1125	585	1080	1080	1305	630	1395	10696

PERSHING-DEVONIAN

 MCKENZIE COUNTY (API:053)

 GOFOR OIL, INC.

OPERATOR-LEASE	JAN	FEB	MAR	APR	MAY	JUN	JUL	AUG	SEP	OCT	NOV	DEC	YR.CUM
CATHERINE E. PECK #2													
				NW NE 27-150-096		F# 1405		SOW: PNA	CUM-O: 7028		CUM-W: 1881		COMP: 07-14-1965
NO. OF WELLS IN POOL: 1													
POOL TOTAL:	0	0	0	0	0	0	0	0	0	0	0	0	0
POOL TOTAL:	0	0	0	0	0	0	0	0	0	0	0	0	0
MCF TOTAL:	0	0	0	0	0	0	0	0	0	0	0	0	0

PERSHING-MADISON MCKENZIE COUNTY (API:053)

FLYING J EXPLORATION & PRODUCTION, INC.

BENHOMER RISSE "A" TR-1 #1													
				SW NE 29-150-096		F# 2110		SOW: PNA	CUM-O: 154721		CUM-W: 255979		COMP: 02-17-1959
L. F. PARRISH #1				NE SE 19-150-096		F# 1970		SOW: PNA	CUM-O: 121675		CUM-W: 152308		COMP: 09-17-1958
L. F. PARRISH #2				NE NE 30-150-096		F# 2153		SOW: PNA	CUM-O: 121870		CUM-W: 249757		COMP: 03-21-1959
L. LILLEBRIDGE #2				SW SE 20-150-096		F# 2452		SOW: PNA	CUM-O: 22279		CUM-W: 41438		COMP: 01-07-1960
S. O. FJELD #1				SW NW 29-150-096		F# 1914		SOW: PNA	CUM-O: 86821		CUM-W: 108605		COMP: 08-12-1958

FLYING J OIL & GAS, INC.

J. LJAADAL T-1 #1																									
				NE NW 29-150-096		F# 1740		SOW: PNA	CUM-O: 698540		CUM-W: 1299949		COMP: 04-02-1958												
L. LILLIBRIDGE #1 SWD				SW SW 20-150-096		F# 1821		SOW: PNA	CUM-O: 257398		CUM-W: 296288		COMP: 05-19-1958												
L. LILLIBRIDGE #3				SW NW 20-150-096		F# 6849		SOW: P	CUM-O: 178010		CUM-W: 386344		COMP: 03-23-1979												
R&LU: 7083	694	31	617	29	616	31	609	30	610	31	589	30	579	31	561	31	563	30	593	31	580	30	613	31	7224
SPACING: SNW	2503		2439		2483		2472		2436		2287		2338		2735		2553		2695		2287		2174		29402
GAS IN MCF:	1452		1362		1068		1571		1323		1332		1369		1084		1026		1152		935		1014		14688
LILLIBRIDGE #4				NE SW 20-150-096		F# 10525		SOW: TA	CUM-O: 28090		CUM-W: 107729		COMP: 02-29-1984												
NO. OF WELLS IN POOL: 9																									
POOL TOTAL:	694		617		616		609		610		589		579		561		563		593		580		613		7224
POOL TOTAL:	2503		2439		2483		2472		2436		2287		2338		2735		2553		2695		2287		2174		29402
MCF TOTAL:	1452		1362		1068		1571		1323		1332		1369		1084		1026		1152		935		1014		14688

PERSHING-STONEWALL MCKENZIE COUNTY (API:053)

TEXACO INC.

EISENLOHR TRUST #1													
				NE SW 29-150-096		F# 11794		SOW: PNA	CUM-O: 11241		CUM-W: 1614		COMP: 03-08-1986
NO. OF WELLS IN POOL: 1													
POOL TOTAL:	0		0		0		0		0		0		0
POOL TOTAL:	0		0		0		0		0		0		0
MCF TOTAL:	0		0		0		0		0		0		0

PHELPS BAY-BAKKEN MCKENZIE COUNTY (API:053)

CAMWEST LIMITED PARTNERSHIP

HAGEN #1-13																									
				NW SE 13-153-095		F# 11617		SOW: P	CUM-O: 160990		CUM-W: 9666		COMP: 12-19-1985												
R&LU: 7601	710	27	681	23	711	22	648	23	552	21	632	22	614	22	657	20	548	17	832	27	762	25	573	23	7920
SPACING: S2*	49		52		73		44		40		53		30		55		49		79		72		58		654
GAS IN MCF:	1846		1846		1132		1224		1035		1373		1479		1210		1032		1628		1641		1123		16569
NO. OF WELLS IN POOL: 1																									
POOL TOTAL:	710		681		711		648		552		632		614		657		548		832		762		573		7920
POOL TOTAL:	49		52		73		44		40		53		30		55		49		79		72		58		654
MCF TOTAL:	1846		1846		1132		1224		1035		1373		1479		1210		1032		1628		1641		1123		16569

PICKETT-MADISON BURKE COUNTY (API:013)

DAKOTA WEST PUMPING, INC.

EASY JET #1-26																									
				NE NW 26-162-090		F# 11690		SOW: P	CUM-O: 16748		CUM-W: 22502		COMP: 10-15-1985												
R&LU: 587	34	6	27	5	45	4	0	0	15	3	0	0	8	3	153	31	119	21	40	2	63	11	0	0	504
SPACING: NNW	12		5		55		0		78		0		62		306		84		32		103		0		737

OPERATOR-LEASE	JAN	FEB	MAR	APR	MAY	JUN	JUL	AUG	SEP	OCT	NOV	DEC	YR.CUM
GATEWAY #1													
R&LU: 0	6 5	0 0	14 4										
SPACING: SSW	825	0	502										
PICKETT #34-23													
R&LU: 220	0 0	5 4	8 3										
SPACING: SSE	0	82	213										
GRAHAM ROYALTY, LTD.													
HAY DAY #1													
NO. OF WELLS IN POOL: 4													
POOL TOTAL:	40	32	67	0	22	0	17	227	154	54	78	5	696
POOL TOTAL:	837	87	770	0	768	0	437	1722	749	482	338	80	6270
MCF TOTAL:	0	0	0	0	0	0	0	0	0	0	0	0	0

PIERRE CREEK-BAKKEN MCKENZIE COUNTY (API:053)

 BTA OIL PRODUCERS

20007 JV-P NELSON PIERRE CREEK #14-27H													
R&LU: 1720	192 20	159 20	146 18										
SPACING: SEC#	0	0	0										
GAS IN MCF:	155	128	128										
20007 JV-P PIERRE CREEK FED. #22-34H													
R&LU: 2526	140 18	0 0	251 23										
SPACING: SEC#	0	0	19										
GAS IN MCF:	105	0	188										

BURLINGTON RESOURCES OIL & GAS COMPANY

BN #41-1													
MOI #13-1H													
MPI #43-1													

BURLINGTON RESOURCES OIL & GAS COMPANY LP

MOI #44-7H													
R&LU: 19871	1625 31	1481 29	1567 31										
SPACING: SEC#	40	30	30										
GAS IN MCF:	2052	2133	2087										
MOI PIERRE CREEK #32-25H													
R&LU: 940	103 31	90 29	117 31										
SPACING: SEC#	0	20	20										
GAS IN MCF:	1899	1566	1742										
MPI #21-7													
NELSON #44-23H													
R&LU: 2969	227 31	218 29	227 31										
SPACING: SEC#	0	0	0										
GAS IN MCF:	553	492	535										
NELSON FEDERAL #31-26H													
R&LU: 5553	433 31	437 29	574 31										
SPACING: SEC#	0	0	0										
GAS IN MCF:	3982	3009	3140										
PIERRE CREEK FEDERAL #31-1H													
R&LU: 4314	333 31	322 29	269 27										
SPACING: SEC#	0	0	0										
GAS IN MCF:	2684	2501	2104										
STATE #43-36H													
R&LU: 195	0 0	0 0	62 18										
SPACING: S2#	0	0	0										
GAS IN MCF:	3	0	215										
TROTTER PIERRE CREEK #41-35H													
R&LU: 2820	250 31	102 13	279 31										
SPACING: SEC#	0	0	0										
GAS IN MCF:	1592	774	1896										

OPERATOR-LEASE	JAN	FEB	MAR	APR	MAY	JUN	JUL	AUG	SEP	OCT	NOV	DEC	YR.CUM
----------------	-----	-----	-----	-----	-----	-----	-----	-----	-----	-----	-----	-----	--------

H & R WELL SERVICES, INC.

PIERRE CREEK STATE #41-36H						NE NE 36-146-102	F# 13267	SOW: P	CUM-O: 62839	CUM-W: 679	COMP: 12-10-1991		
R&LU: 558	67 31	53 29	48 31	50 30	57 31	45 28	43 31	8 10	43 11	55 31	82 30	54 31	605
SPACING: SEC#	0	0	20	0	0	0	0	0	0	0	0	0	20
GAS IN MCF:	1110	889	768	791	773	690	739	169	343	1081	961	847	9161

PROSPECTIVE INVESTMENT & TRADING CO., LTD.

FEDERAL RIVET #6-3 SWD						SW SW 06-146-102	F# 11729	SOW: DRY	CUM-O: 0	CUM-W: 116	COMP: 03-11-1986
------------------------	--	--	--	--	--	------------------	----------	----------	----------	------------	------------------

WHITING PETROLEUM CORP.

PIERRE CREEK FEDERAL #12-2H						SW NW 02-145-102	F# 13486	SOW: P	CUM-O: 24083	CUM-W: 152	COMP: 05-21-1993		
R&LU: 1880	188 31	168 29	169 31	164 30	157 31	159 30	165 31	161 30	92 30	145 15	80 21	205 31	1853
SPACING: SEC#	0	0	0	0	8	0	0	0	0	20	0	0	28
GAS IN MCF:	164	147	147	143	137	139	143	141	141	101	70	178	1651

NO. OF WELLS IN POOL: 16

POOL TOTAL:	3558	3030	3709	3689	3901	3623	3668	3505	3403	3956	3502	3386	42930
POOL TOTAL:	40	50	89	215	48	173	55	55	122	80	80	65	1072
MCF TOTAL:	14299	11639	12950	12970	12992	11913	13139	12436	12148	13283	12032	9939	149740

PIERRE CREEK-BIRDBEAR

MCKENZIE COUNTY (API:053)

BURLINGTON RESOURCES OIL & GAS COMPANY LP

BN #25-32						SW NE 25-146-102	F# 9252	SOW: PNA	CUM-O: 3621	CUM-W: 12627	COMP: 04-02-1998		
R&LU: 0	0 0	0 0	0 0	65 2	0 0	0 0	0 0	0 0	0 0	0 0	0 0	0 0	65
SPACING: NE	0	0	0	0	0	0	0	0	0	0	0	0	0

LELAND #43-25						NE SE 25-147-103	F# 7777	SOW: PNA	CUM-O: 99156	CUM-W: 78722	COMP: 11-19-1989
---------------	--	--	--	--	--	------------------	---------	----------	--------------	--------------	------------------

MOI #21-17						NE NW 17-146-102	F# 12249	SOW: DRY	CUM-O: 71	CUM-W: 247	COMP: 01-23-1988
------------	--	--	--	--	--	------------------	----------	----------	-----------	------------	------------------

MPI #41-7						NE NE 07-146-102	F# 11359	SOW: P	CUM-O: 172769	CUM-W: 519462	COMP: 11-15-1994		
R&LU: 22562	2137 31	1992 29	2110 31	2038 30	1784 27	1992 29	1805 31	1820 31	1766 30	1765 31	1644 29	1536 26	22389
SPACING: NE	6975	6546	7000	6847	6035	6064	6055	5936	5868	5831	5243	4592	72992
GAS IN MCF:	2790	2822	3219	3183	2736	2509	2753	2467	2728	2712	2068	1926	31913

MPI #43-7						NE SE 07-146-102	F# 11536	SOW: PNA	CUM-O: 218496	CUM-W: 547914	COMP: 12-13-1985
-----------	--	--	--	--	--	------------------	----------	----------	---------------	---------------	------------------

NELSON #42-23						SE NE 23-146-102	F# 14046	SOW: P	CUM-O: 71491	CUM-W: 56580	COMP: 04-24-1996		
R&LU: 12294	943 31	919 29	1390 31	1218 30	725 21	1184 30	1080 31	1081 31	718 24	1001 31	964 30	1007 31	12230
SPACING: NE	660	637	1077	857	541	926	855	860	416	780	804	784	9197
GAS IN MCF:	1070	1055	1887	1564	1150	1500	1453	1470	940	1192	1241	1341	15863

CHOCTAW II OIL & GAS, LTD.

MILE BUTTE #31-11 BN						NW NW 31-147-102	F# 12560	SOW: P	CUM-O: 338036	CUM-W: 49200	COMP: 12-22-1989		
R&LU: 20415	1869 31	1586 26	2310 31	1790 30	1958 31	1771 30	1833 31	1805 31	1627 30	1572 31	1387 28	1058 26	20566
SPACING: NW	566	565	745	791	841	850	878	1041	1051	1078	1031	1083	10520
GAS IN MCF:	925	811	1085	920	739	760	780	692	870	766	426	403	9177

PENNZOIL EXPLORATION & PRODUCTION CO.

MILE BUTTE #36-42						SE NE 36-147-103	F# 7680	SOW: PNA	CUM-O: 86	CUM-W: 354	COMP: 12-07-1989
-------------------	--	--	--	--	--	------------------	---------	----------	-----------	------------	------------------

PROSPECTIVE INVESTMENT & TRADING CO., LTD.

FEDERAL RIVET #6-4						SW SE 06-146-102	F# 12538	SOW: F	CUM-O: 123132	CUM-W: 404107	COMP: 02-04-1995		
R&LU: 7501	621 30	601 21	729 30	573 27	653 25	872 30	752 31	491 19	426 24	619 31	647 25	452 31	7436
SPACING: SE	6341	4628	5891	4826	5219	6494	5847	3038	5102	6332	4753	4022	62493
GAS IN MCF:	665	349	466	367	597	597	547	228	334	409	352	375	5286

FEDERAL RIVET #6-6						SW NE 06-146-102	F# 13796	SOW: SI	CUM-O: 1926	CUM-W: 31113	COMP: 04-22-1998
--------------------	--	--	--	--	--	------------------	----------	---------	-------------	--------------	------------------

NO. OF WELLS IN POOL: 10

POOL TOTAL:	5570	5098	6539	5684	5120	5819	5470	5197	4537	4957	4642	4053	62686
POOL TOTAL:	14542	12376	14713	13321	12636	14334	13635	10875	12437	14021	11831	10481	155202
MCF TOTAL:	5450	5037	6657	6034	5222	5366	5533	4857	4872	5079	4087	4045	62239

OPERATOR-LEASE JAN FEB MAR APR MAY JUN JUL AUG SEP OCT NOV DEC YR.CUM

PIERRE CREEK-DUPEROW MCKENZIE COUNTY (API:053)

 BURLINGTON RESOURCES OIL & GAS COMPANY LP

FEDERAL #14-30 SW SW 30-147-102 F# 12238 SOW: PNA CUM-O: 402327 CUM-W: 39067 COMP: 01-22-1988
 LELAND #43-25 NE SE 25-147-103 F# 7777 SOW: PNA CUM-O: 59045 CUM-W: 24301 COMP: 08-13-1988
 CHOCTAW II OIL & GAS, LTD.

MILE BUTTE #31-11 BN NW NW 31-147-102 F# 12560 SOW: P CUM-O: 116122 CUM-W: 19958 COMP: 02-25-1989
 R&LU: 13303 1231 31 1045 26 1521 31 1178 30 1288 31 1166 30 1207 31 1150 31 1040 30 1005 31 886 28 677 26 13394
 SPACING: NW 372 491 520 554 559 578 665 672 690 659 693 6825
 GAS IN MCF: 609 534 714 606 487 500 513 450 567 498 275 258 6011

PROSPECTIVE INVESTMENT & TRADING CO., LTD.

FEDERAL RIVET #6-4 SW SE 06-146-102 F# 12538 SOW: F CUM-O: 202026 CUM-W: 137099 COMP: 03-24-1989
 R&LU: 2054 170 30 164 21 200 30 157 27 179 25 239 30 206 31 135 19 117 24 170 31 177 25 124 31 2038
 SPACING: SE 1737 1268 1614 1322 1429 1779 1602 832 1397 1734 1302 1101 17117
 GAS IN MCF: 182 96 127 100 164 164 150 63 92 112 96 103 1449

FEDERAL RIVET #6-6 SW NE 06-146-102 F# 13796 SOW: PNA CUM-O: 462 CUM-W: 15530 COMP: 09-11-1997

NO. OF WELLS IN POOL: 5
 POOL TOTAL: 1401 1209 1721 1335 1467 1405 1413 1285 1157 1175 1063 801 15432
 POOL TOTAL: 2109 1640 2105 1842 1983 2338 2180 1497 2069 2424 1961 1794 23942
 MCF TOTAL: 791 630 841 706 651 664 663 513 659 610 371 361 7460

PIERRE CREEK-MADISON MCKENZIE COUNTY (API:053)

 BURLINGTON RESOURCES OIL & GAS COMPANY

LELAND #41-25 NE NE 25-147-103 F# 12806 SOW: PNA CUM-O: 81398 CUM-W: 94332 COMP: 02-26-1990
 BURLINGTON RESOURCES OIL & GAS COMPANY LP

LELAND #43-25 NE SE 25-147-103 F# 7777 SOW: P CUM-O: 8559 CUM-W: 56494 COMP: 07-14-1999
 R&LU: 4361 404 31 309 29 319 22 500 30 438 31 387 30 378 31 355 31 323 30 321 31 282 30 272 31 4288
 SPACING: SE 2428 2012 1952 3736 3552 3286 3221 3158 2916 2938 2655 2468 34322
 GAS IN MCF: 966 814 563 845 875 831 880 844 821 832 759 814 9844

PROSPECTIVE INVESTMENT & TRADING CO., LTD.

FEDERAL RIVET #6-3 SWD SW SW 06-146-102 F# 11729 SOW: PNA CUM-O: 7 CUM-W: 240 COMP: 09-14-1990

NO. OF WELLS IN POOL: 3
 POOL TOTAL: 404 309 319 500 438 387 378 355 323 321 282 272 4288
 POOL TOTAL: 2428 2012 1952 3736 3552 3286 3221 3158 2916 2938 2655 2468 34322
 MCF TOTAL: 966 814 563 845 875 831 880 844 821 832 759 814 9844

PIERRE CREEK-RED RIVER MCKENZIE COUNTY (API:053)

 BURLINGTON RESOURCES OIL & GAS COMPANY

BN #41-1 NE NE 01-146-103 F# 10573 SOW: PNA CUM-O: 25447 CUM-W: 19058 COMP: 04-19-1984
 BURLINGTON RESOURCES OIL & GAS COMPANY LP

BN #14-5 SW SW 05-146-102 F# 12073 SOW: P CUM-O: 66403 CUM-W: 9790 COMP: 01-11-1988
 R&LU: 2601 242 31 205 29 231 31 221 30 228 31 183 30 0 0 334 29 238 30 214 31 210 30 225 31 2531
 SPACING: W2 25 44 40 66 27 46 0 33 45 41 38 44 449
 GAS IN MCF: 387 341 264 460 247 402 13 428 516 537 391 350 4336

BN #25-32 SW NE 25-146-102 F# 9252 SOW: PNA CUM-O: 101830 CUM-W: 159748 COMP: 05-08-1982

FEDERAL #14-30 SW SW 30-147-102 F# 12238 SOW: PNA CUM-O: 31229 CUM-W: 47843 COMP: 01-08-1988
 R&LU: 1511 636 31 404 22 0 0 0 0 0 0 0 0 0 0 0 0 0 0 0 0 0 0 1040
 SPACING: S2 751 486 0 1237
 GAS IN MCF: 2036 1065 0 3101

OPERATOR-LEASE	JAN	FEB	MAR	APR	MAY	JUN	JUL	AUG	SEP	OCT	NOV	DEC	YR.CUM
FEDERAL-PIERRE #11-8				NW NW 08-146-102	F# 11995	SOW: P	CUM-O: 171973	CUM-W: 29837	COMP: 09-29-1986				
R&LU: 5408	496 31	457 29	471 31	466 30	478 31	426 30	445 31	400 31	395 30	406 31	417 30	418 31	5275
SPACING: W2*	171	180	162	166	180	167	197	134	152	163	187	160	2019
GAS IN MCF:	2068	2041	2062	2169	1968	1976	2094	1786	1787	1655	1816	1735	23157
LELAND #43-25				NE SE 25-147-103	F# 7777	SOW: PNA	CUM-O: 72494	CUM-W: 180293	COMP: 04-19-1988				
MOI #21-17				NE NW 17-146-102	F# 12249	SOW: P	CUM-O: 84404	CUM-W: 119577	COMP: 01-25-1988				
R&LU: 4701	403 31	386 29	320 30	454 30	415 31	369 30	392 31	372 31	377 30	382 31	385 30	381 31	4636
SPACING: N2	737	676	657	776	791	682	764	722	703	714	712	718	8652
GAS IN MCF:	728	600	286	436	401	563	480	576	611	582	501	606	6370
MPI #21-7				NE NW 07-146-102	F# 10948	SOW: SI	CUM-O: 12269	CUM-W: 11375	COMP: 09-26-1995				
MPI #33-31				NW SE 31-147-102	F# 11848	SOW: P	CUM-O: 229791	CUM-W: 66441	COMP: 02-01-1986				
R&LU: 7788	693 31	633 29	657 31	629 30	597 28	661 30	686 30	643 30	673 28	678 31	570 29	678 31	7798
SPACING: E2	116	107	73	73	43	70	140	109	163	161	54	57	1166
GAS IN MCF:	917	713	837	692	761	844	962	896	915	874	785	871	10067
MPI #41-7				NE NE 07-146-102	F# 11359	SOW: PNA	CUM-O: 260220	CUM-W: 56718	COMP: 04-08-1985				
NELSON #42-23				SE NE 23-146-102	F# 14046	SOW: P	CUM-O: 4151	CUM-W: 2871	COMP: 04-10-1996				
R&LU: 2186	168 31	163 29	248 31	216 30	129 21	211 30	192 31	192 31	127 24	178 31	171 30	179 31	2174
SPACING: E2	117	113	191	153	96	165	152	153	74	139	143	139	1635
GAS IN MCF:	190	187	336	278	204	267	259	262	167	212	221	238	2821
CHOCTAW II OIL & GAS, LTD.													
MILE BUTTE #31-13 BN				NW SW 31-147-102	F# 7794	SOW: P	CUM-O: 319251	CUM-W: 59188	COMP: 11-08-1981				
R&LU: 9765	1081 31	972 29	975 31	910 30	844 30	828 30	625 24	777 31	651 28	793 31	693 30	774 31	9923
SPACING: W2	359	347	396	321	357	334	221	318	320	326	541	295	4135
GAS IN MCF:	1496	1435	1586	1383	943	1357	908	1051	1162	1185	1065	1070	14641
MERIDIAN OIL, INC.													
MOI #34-17				SW SE 17-146-102	F# 11869	SOW: PNA	CUM-O: 26068	CUM-W: 11584	COMP: 05-17-1986				
PENNZOIL EXPLORATION & PRODUCTION CO.													
MILE BUTTE #36-42				SE NE 36-147-103	F# 7680	SOW: PNA	CUM-O: 89682	CUM-W: 93422	COMP: 01-14-1981				
PROSPECTIVE INVESTMENT & TRADING CO., LTD.													
FEDERAL RIVET #6-4				SW SE 06-146-102	F# 12538	SOW: DRY	CUM-O: 236	CUM-W: 0	COMP: 03-06-1989				
FEDERAL RIVET #6-5				NE SW 06-146-102	F# 13399	SOW: SI	CUM-O: 87254	CUM-W: 58917	COMP: 08-12-1993				
R&LU: 165	0 0	0 0	0 0	0 0	0 0	173 30	59 4	29 10	0 0	0 0	0 0	0 0	261
SPACING: S2*	0	0	0	0	0	0	48	52	0	0	0	0	100
GAS IN MCF:	8	0	0	0	0	0	0	0	0	0	0	0	8
FEDERAL RIVET #6-6				SW NE 06-146-102	F# 13796	SOW: PNA	CUM-O: 8408	CUM-W: 8226	COMP: 10-30-1995				
FEDERAL RIVET #6-7				NE SW 06-146-102	F# 13787	SOW: SI	CUM-O: 6714	CUM-W: 35514	COMP: 12-08-1995				
SAMEDAN OIL CORP.													
FEDERAL RIVET #6-2				NE SW 06-146-102	F# 9811	SOW: PNA	CUM-O: 131743	CUM-W: 134799	COMP: 04-25-1983				
FEDERAL RIVET 6 #1-X				SW NE 06-146-102	F# 9501	SOW: PNA	CUM-O: 92724	CUM-W: 17322	COMP: 09-28-1982				
NO. OF WELLS IN POOL: 20													
POOL TOTAL:	3719	3220	2902	2896	2691	2851	2399	2747	2461	2651	2446	2655	33638
POOL TOTAL:	2276	1953	1519	1555	1494	1464	1522	1521	1457	1544	1675	1413	19393
MCF TOTAL:	7830	6382	5371	5418	4524	5409	4716	4999	5158	5045	4779	4870	64501

PIERRE CREEK-SILURIAN													
***** MCKENZIE COUNTY (API:053) *****													
MERIDIAN OIL, INC.													
MOI #34-17				SW SE 17-146-102	F# 11869	SOW: DRY	CUM-O: 194	CUM-W: 0	COMP: 05-28-1992				
NO. OF WELLS IN POOL: 1													
POOL TOTAL:	0	0	0	0	0	0	0	0	0	0	0	0	0
POOL TOTAL:	0	0	0	0	0	0	0	0	0	0	0	0	0
MCF TOTAL:	0	0	0	0	0	0	0	0	0	0	0	0	0

OPERATOR-LEASE	JAN	FEB	MAR	APR	MAY	JUN	JUL	AUG	SEP	OCT	NOV	DEC	YR.CUM
----------------	-----	-----	-----	-----	-----	-----	-----	-----	-----	-----	-----	-----	--------

PIERRE CREEK-STONEWALL

 MCKENZIE COUNTY (API:053)
 BURLINGTON RESOURCES OIL & GAS COMPANY LP

FEDERAL #14-30						SW SW 30-147-102	F# 12238	SOW: P	CUM-O: 3628	CUM-W: 3321	COMP: 04-21-2000		
R&LU: 2959	0 0	0 0	0 0	180 24	861 31	376 17	453 19	463 31	347 22	374 30	338 29	236 11	3628
SPACING: SW	0	0	0	12	890	314	348	484	395	411	411	56	3321
GAS IN MCF:	0	0	0	603	2544	1229	1344	1915	1318	1280	1194	925	12352

MPI #41-7
 NE NE 07-146-102 F# 11359 SOW: PNA CUM-O: 61578 CUM-W: 11860 COMP: 09-15-1989
 PROSPECTIVE INVESTMENT & TRADING CO., LTD.

FEDERAL RIVET #6-4						SW SE 06-146-102	F# 12538	SOW: PNA	CUM-O: 157	CUM-W: 90	COMP: 03-06-1989		
FEDERAL RIVET #6-6						SW NE 06-146-102	F# 13796	SOW: PNA	CUM-O: 8460	CUM-W: 14276	COMP: 07-30-1996		

SAMEDAN OIL CORP.

FEDERAL RIVET 6 #1-X						SW NE 06-146-102	F# 9501	SOW: PNA	CUM-O: 108103	CUM-W: 95450	COMP: 07-16-1988		
NO. OF WELLS IN POOL: 5													
POOL TOTAL:	0	0	0	180	861	376	453	463	347	374	338	236	3628
POOL TOTAL:	0	0	0	12	890	314	348	484	395	411	411	56	3321
MCF TOTAL:	0	0	0	603	2544	1229	1344	1915	1318	1280	1194	925	12352

PLAZA-MADISON

 MOUNTRAIL COUNTY (API:061)
 BOW PETROLEUM INC. OF COLORADO

ANDERSON #1						SE SW 05-152-088	F# 12848	SOW: P	CUM-O: 115475	CUM-W: 87434	COMP: 08-01-1990		
R&LU: 1231	113 31	99 29	179 31	177 30	46 9	0 0	51 10	146 31	218 30	153 28	117 21	23 10	1322
SPACING: SSW	2239	1910	3038	2730	490	0	1932	3738	2310	1953	2158	309	22807

ANDERSON #2						NE SW 05-152-088	F# 12849	SOW: P	CUM-O: 117865	CUM-W: 91740	COMP: 08-29-1990		
R&LU: 1071	76 31	66 29	76 26	76 30	108 31	130 30	118 31	98 31	146 27	65 28	78 30	15 10	1052
SPACING: NSW	959	819	1302	1170	1143	1230	828	1604	990	837	925	206	12013

JOHNSON #1						NE SE 06-152-088	F# 13006	SOW: P	CUM-O: 93882	CUM-W: 122572	COMP: 10-13-1990		
R&LU: 3990	387 31	367 29	377 31	350 30	334 26	368 30	271 31	206 22	365 21	367 30	330 30	289 28	4011
SPACING: NSE	1426	905	1258	1200	1080	1200	1290	840	840	1200	1278	1350	13867
GAS IN MCF:	284	207	261	198	197	251	215	168	264	374	375	340	3134

LESTER #1						SE NW 05-152-088	F# 12989	SOW: F	CUM-O: 44153	CUM-W: 6861	COMP: 10-03-1990		
R&LU: 2197	196 31	208 29	222 31	215 30	185 29	194 30	234 31	196 31	191 30	204 31	193 30	194 29	2432
SPACING: SNW	81	116	103	75	123	49	94	89	116	90	98	87	1121

SKARSGARD #1
 NE NW 08-152-088 F# 12982 SOW: PNA CUM-O: 19330 CUM-W: 20525 COMP: 09-10-1990
 CHESAPEAKE OPERATING, INC.

HOWE #1						SE NE 06-152-088	F# 13013	SOW: PNA	CUM-O: 50077	CUM-W: 50415	COMP: 10-27-1990		
---------	--	--	--	--	--	------------------	----------	----------	--------------	--------------	------------------	--	--

PRESIDIO EXPLORATION, INC.

BYRNE #41-20						NE NE 20-152-088	F# 12855	SOW: PNA	CUM-O: 593	CUM-W: 4649	COMP: 04-09-1990		
FLB #34-9						SW SE 09-152-088	F# 12800	SOW: PNA	CUM-O: 3231	CUM-W: 66938	COMP: 02-11-1990		
JOHNSON #12-22						SW NW 22-152-088	F# 12926	SOW: PNA	CUM-O: 808	CUM-W: 3572	COMP: 07-13-1990		
SPLETSTOSER #22-6						SE NW 06-152-088	F# 13095	SOW: PNA	CUM-O: 1567	CUM-W: 14728	COMP: 01-22-1991		
SPLETSTOSER #43-17						NE SE 17-152-088	F# 12857	SOW: PNA	CUM-O: 12	CUM-W: 48	COMP: 06-09-1990		

SLAWSON EXPLORATION COMPANY, INC.

NIGHTTRAIN #1-15						SE SE 15-152-088	F# 13601	SOW: PNA	CUM-O: 229	CUM-W: 10324	COMP: 10-29-1993		
------------------	--	--	--	--	--	------------------	----------	----------	------------	--------------	------------------	--	--

TOM BROWN, INC.

OPERATOR-LEASE	JAN	FEB	MAR	APR	MAY	JUN	JUL	AUG	SEP	OCT	NOV	DEC	YR.CUM
LARSON STATE #41-22				NE NE 22-152-088	F# 13109	SOW: PNA	CUM-O: 28679	CUM-W: 202739	COMP: 03-06-1991				
TURTLE MOUNTAIN GAS & OIL, INC.													
LIEN #1-8				NE NE 08-152-088	F# 12684	SOW: SI	CUM-O: 78820	CUM-W: 22379	COMP: 07-29-1989				
R&LU: 0	17 31	57 29	97 31	57 30	15 6	0 0	0 0	0 0	0 0	0 0	0 0	0 0	243
SPACING: NNE	3880	3390	3297	2695	688	0	0	0	0	0	0	0	13950
LIEN #2-8				SE NE 08-152-088	F# 12753	SOW: SI	CUM-O: 185412	CUM-W: 53880	COMP: 11-15-1989				
R&LU: 1021	186 11	204 27	198 31	178 30	152 25	17 5	3 3	0 0	0 0	0 0	0 0	0 0	938
SPACING: SNE	457	1084	1215	1200	1063	720	460	0	0	0	0	0	6199
WHITING PETROLEUM CORP.													
HOWE #12-9				SW NW 09-152-088	F# 12822	SOW: SI	CUM-O: 42010	CUM-W: 150723	COMP: 02-25-1990				
SPLETSTOSER #43-8				NE SE 08-152-088	F# 12799	SOW: P	CUM-O: 62776	CUM-W: 37287	COMP: 01-13-1990				
R&LU: 2088	271 29	247 29	249 30	200 30	139 29	147 30	156 30	127 29	119 30	124 31	114 30	93 25	1986
SPACING: NSE	559	490	482	519	552	551	646	584	574	690	600	629	6876
GAS IN MCF:	48	42	36	30	29	30	30	29	30	31	30	25	390
VAN EECKHOUT #33-5				NW SE 05-152-088	F# 13008	SOW: SI	CUM-O: 27018	CUM-W: 6260	COMP: 11-20-1990				
VAN EECKHOUT #34-5				SW SE 05-152-088	F# 12980	SOW: P	CUM-O: 128545	CUM-W: 132900	COMP: 09-08-1990				
R&LU: 2507	298 31	255 29	276 31	252 30	267 31	98 10	225 15	258 31	267 30	241 31	167 30	209 23	2813
SPACING: SSE	1934	1898	1909	1913	1934	862	1844	2304	2143	2103	2117	2195	23156
GAS IN MCF:	194	124	235	138	124	40	60	137	142	124	120	92	1530
PLAZA MADISON UNIT #####													
B & K STATE #14-16				SW SW 16-152-088	F# 12819	SOW: TA	CUM-O: 26085	CUM-W: 6755	COMP: 02-10-1990				
B & K STATE #21-21				NE NW 21-152-088	F# 12844	SOW: SI	CUM-O: 102768	CUM-W: 44576	COMP: 05-11-1990				
R&LU: 0	0 0	0 0	0 0	0 0	0 0	45 20	19 12	0 0	0 0	0 0	0 0	0 0	64
SPACING: U	0	0	0	0	0	1401	432	0	0	0	0	0	1833
B & K STATE #23-16				NE SW 16-152-088	F# 12675	SOW: P	CUM-O: 283174	CUM-W: 115653	COMP: 07-15-1989				
R&LU: 738	0 0	0 0	0 0	0 0	0 0	163 10	215 28	163 27	134 29	91 19	99 15	111 31	976
SPACING: U	0	0	0	0	0	5450	4615	3438	3237	2145	3639	3191	25715
KOK #32-21				SW NE 21-152-088	F# 12724	SOW: P	CUM-O: 220693	CUM-W: 23207	COMP: 10-18-1989				
R&LU: 4037	407 31	379 29	394 31	370 30	259 15	337 25	353 31	214 8	348 30	322 31	300 30	315 31	3998
SPACING: U	408	386	379	399	371	455	543	236	649	518	477	549	5370
GAS IN MCF:	420	359	355	253	152	136	124	97	292	187	221	227	2823
KOK #41-21				NE NE 21-152-088	F# 12856	SOW: P	CUM-O: 104827	CUM-W: 3905	COMP: 07-21-1990				
R&LU: 8884	742 31	703 29	754 31	736 30	755 31	707 25	780 31	799 31	802 30	849 31	788 30	863 31	9278
SPACING: U	17	50	15	8	6	9	26	5	62	15	0	0	213
GAS IN MCF:	233	304	401	382	415	308	450	474	378	416	279	298	4338
LIEN #14-9				SW SW 09-152-088	F# 12821	SOW: P	CUM-O: 106844	CUM-W: 50956	COMP: 03-11-1990				
R&LU: 1859	209 31	177 29	185 31	163 29	150 31	156 30	148 30	136 31	137 29	135 30	129 30	128 30	1853
SPACING: U	1229	1093	1213	1104	1155	1158	1144	1219	1195	1233	1145	1212	14100
GAS IN MCF:	31	29	31	29	31	30	30	31	29	30	30	30	361
PROVIDENT LIFE #43-21				NE SE 21-152-088	F# 12842	SOW: P	CUM-O: 65016	CUM-W: 229211	COMP: 05-09-1990				
R&LU: 3263	208 28	288 29	282 31	314 27	305 31	297 30	300 30	278 31	290 30	293 31	283 30	274 27	3412
SPACING: U	52	0	0	17	11	14	51	12	55	53	2	44	311
GAS IN MCF:	28	29	31	27	31	30	30	31	30	31	30	27	355
STATE #32-16				SW NE 16-152-088	F# 12654	SOW: P	CUM-O: 245667	CUM-W: 45828	COMP: 06-25-1989				
R&LU: 1362	0 0	0 0	0 0	0 0	517 31	0 30	297 31	113 31	150 30	108 31	192 29	13 26	1390
SPACING: U	0	0	0	0	573	3163	2276	2158	2021	1926	1743	1338	15198
GAS IN MCF:	0	0	0	0	310	300	310	310	300	310	290	260	2390
STATE #34-16				SW SE 16-152-088	F# 12681	SOW: P	CUM-O: 369251	CUM-W: 27663	COMP: 08-02-1989				
R&LU: 6924	600 30	517 29	521 31	478 30	500 26	511 30	540 31	546 31	581 30	634 31	614 30	666 31	6708
SPACING: U	656	567	669	637	861	789	748	753	784	775	646	686	8571
GAS IN MCF:	440	350	348	333	298	279	349	329	322	359	329	399	4135
STATE #43-16				NE SE 16-152-088	F# 12674	SOW: P	CUM-O: 123484	CUM-W: 12214	COMP: 06-01-1990				
R&LU: 7035	653 30	613 29	658 31	647 30	180 31	785 30	525 31	593 28	578 30	730 31	543 29	605 26	7110
SPACING: U	278	223	241	244	573	281	243	0	0	96	124	487	2790
GAS IN MCF:	360	244	347	269	321	253	447	332	323	365	359	455	4075
VAN EECKHOUT #12-16				SW NW 16-152-088	F# 12843	SOW: SI	CUM-O: 178689	CUM-W: 119984	COMP: 03-22-1990				

OPERATOR-LEASE	JAN	FEB	MAR	APR	MAY	JUN	JUL	AUG	SEP	OCT	NOV	DEC	YR.CUM
VAN EECKHOUT #21-16													
R&LU: 2478	253 31	244 29	232 30	238 30	248 31	219 30	251 31	169 31	232 30	210 31	225 30	214 31	2735
SPACING: U	2027	1892	2032	1902	2006	1842	1951	1691	1974	1665	1803	1704	22489
GAS IN MCF:	371	291	344	311	358	339	373	315	323	363	373	319	4080
VAN EECKHOUT #23-9													
NO. OF WELLS IN UNIT: 13													
UNIT TOTAL:	3072	2921	3026	2946	2914	3220	3428	3011	3252	3372	3173	3189	37524
UNIT TOTAL:	4667	4211	4549	4311	5556	14562	12029	9512	9977	8426	9579	9211	96590
MCF TOTAL:	1883	1606	1857	1604	1916	1675	2113	1919	1997	2061	1911	2015	22557
NO. OF WELLS IN POOL: 32													
POOL TOTAL:	4616	4424	4700	4451	4160	4174	4486	4042	4558	4526	4172	4012	52321
POOL TOTAL:	16202	14823	17153	15813	12629	19174	19123	18671	16950	15299	16755	13987	196579
MCF TOTAL:	2409	1979	2389	1970	2266	1996	2418	2253	2433	2590	2436	2472	27611

PLEASANT-MADISON RENVILLE COUNTY (API:075)

 BERENERGY CORP.

PLEASANT MADISON UNIT
 #####

AARHUS #16-2													
R&LU: 1995	172 31	164 29	174 31	169 30	171 31	165 30	169 31	168 30	165 30	164 30	159 30	167 31	2007
SPACING: U	11889	12062	13345	11714	12143	12137	12320	11070	12099	12350	11841	10764	143734
AARHUS #4-12													
R&LU: 1385	128 31	110 29	115 30	119 30	124 31	110 28	112 30	103 30	120 30	117 31	111 30	113 31	1382
SPACING: U	3866	3922	4200	3809	3949	3684	3877	3600	3935	4016	3851	3500	46209
AARHUS #6-12													
R&LU: 1095	99 30	88 29	92 30	87 27	99 31	94 30	93 31	87 31	95 30	93 31	77 27	94 31	1098
SPACING: U	4739	4968	5320	4343	5002	4999	5075	4560	4984	5087	4390	4434	57901
BOYLE #12-6													
R&LU: 2499	231 31	198 29	213 31	200 28	222 31	212 30	209 31	197 31	212 30	210 31	200 30	202 31	2506
SPACING: U	2513	2550	2821	2311	2567	2565	2604	1716	1875	2611	2503	2275	28911
BRUCE #10-12													
R&LU: 1355	125 31	106 29	115 31	115 30	120 31	114 30	112 31	106 31	115 30	113 31	107 30	109 31	1357
SPACING: U	5316	5393	5967	5238	5430	5427	5509	4950	5410	5522	5295	4813	64270
BRUCE #16-1													
R&LU: 1684	145 31	138 29	146 31	142 30	144 31	139 30	142 31	141 30	139 30	143 31	134 30	141 31	1694
SPACING: U	741	752	832	730	757	756	768	690	754	770	738	671	8959
KNUTSON #6-1													
R&LU: 1687	145 31	138 29	146 31	143 30	145 31	139 30	142 31	141 30	140 30	143 31	134 30	141 31	1697
SPACING: U	1482	1504	1664	1460	1514	1513	1536	1380	1508	1540	1476	1342	17919
KNUTSON #8-1													
R&LU: 1791	154 31	147 29	155 31	151 30	153 31	148 30	151 31	151 30	148 30	152 31	142 30	149 31	1801
SPACING: U	1836	1863	2061	1809	1876	1875	1903	1710	1869	1908	1829	1663	22202
KNUTSON #8-2													
R&LU: 1474	127 31	121 29	128 31	125 30	127 31	122 30	126 31	124 30	123 30	125 31	117 30	123 31	1488
SPACING: U	1095	1111	1230	1079	1119	1118	1135	1020	1115	1138	1091	992	13243

OPERATOR-LEASE	JAN	FEB	MAR	APR	MAY	JUN	JUL	AUG	SEP	OCT	NOV	DEC	YR.CUM
NO. OF WELLS IN UNIT: 15													
UNIT TOTAL:	1737	1603	1701	1656	1711	1637	1661	1621	1597	1666	1570	1639	19799
UNIT TOTAL:	39888	40630	44637	38810	40803	40619	41372	36666	39516	41602	39400	36258	480201
MCF TOTAL:	0	0	0	0	0	0	0	0	0	0	0	0	0

GREAT AMERICAN EXPLORATION, INC.

LULA STEWART #1 NW NE 13-163-087 F# 5752 SOW: PNA CUM-O: 18 CUM-W: 390 COMP: 02-05-1976

NO. OF WELLS IN POOL: 16													
POOL TOTAL:	1737	1603	1701	1656	1711	1637	1661	1621	1597	1666	1570	1639	19799
POOL TOTAL:	39888	40630	44637	38810	40803	40619	41372	36666	39516	41602	39400	36258	480201
MCF TOTAL:	0	0	0	0	0	0	0	0	0	0	0	0	0

PLEASANT HILL-RED RIVER MCKENZIE COUNTY (API:053)

NORTH CENTRAL CASING PULLERS, INC.

MORK #1 NE SW 08-149-099 F# 7997 SOW: PNA CUM-O: 16697 CUM-W: 67255 COMP: 02-21-1982

NO. OF WELLS IN POOL: 1													
POOL TOTAL:	0	0	0	0	0	0	0	0	0	0	0	0	0
POOL TOTAL:	0	0	0	0	0	0	0	0	0	0	0	0	0
MCF TOTAL:	0	0	0	0	0	0	0	0	0	0	0	0	0

PLEASANT VALLEY-MADISON MOUNTRAIL COUNTY (API:061)

AMPOLEX (TEXAS), INC.

RICE #5-28 SW NW 28-157-094 F# 9146 SOW: PNA CUM-O: 53540 CUM-W: 209284 COMP: 02-20-1982

PINTAIL PETROLEUM, LTD.

DOLAN #7-28													
R&LU: 665	0 0	0 0	85 12	0 0	168 20	0 0	71 7	150 31	112 28	87 25	15 8	0 0	688
SPACING: NE	0	0	923	0	1314	0	458	1512	920	820	0	0	5947
LEE #1-21													
R&LU: 4119	470 31	400 29	418 31	379 30	443 31	427 30	424 31	402 31	340 30	416 31	189 26	109 16	4417
SPACING: NE	1148	949	1303	851	947	695	997	805	972	778	802	290	10537
GAS IN MCF:	200	200	200	200	200	200	200	200	200	200	200	200	2400

RANGER OIL CO.

DOLAN #15-28 SW SE 28-157-094 F# 9447 SOW: PNA CUM-O: 1822 CUM-W: 6353 COMP: 06-19-1982

RITTER, LABER & ASSOCIATES, INC.

TANDE #1 SE NE 29-157-094 F# 11152 SOW: PNA CUM-O: 3953 CUM-W: 29657 COMP: 10-25-1984

NO. OF WELLS IN COUNTY: 5													
COUNTY TOTAL:	470	400	503	379	611	427	495	552	452	503	204	109	5105
COUNTY TOTAL:	1148	949	2226	851	2261	695	1455	2317	1892	1598	802	290	16484
MCF TOTAL:	200	200	200	200	200	200	200	200	200	200	200	200	2400

PINTAIL PETROLEUM, INC. WILLIAMS COUNTY (API:105)

JOYCE #1-2 SW NE 02-156-095 F# 7333 SOW: PNA CUM-O: 41889 CUM-W: 386215 COMP: 02-22-1980

JOYCE #2-2													
R&LU: 948	0 0	0 0	0 0	0 0	0 0	0 10	13 15	200 24	101 17	80 16	281 30	36 8	711
SPACING: NW	0	0	0	0	0	521	1697	2183	1729	1348	3754	399	11631
GAS IN MCF:	0	0	0	0	0	9	217	555	378	123	686	48	2016

NO. OF WELLS IN COUNTY: 2													
COUNTY TOTAL:	0	0	0	0	0	13	200	101	80	281	36	711	
COUNTY TOTAL:	0	0	0	0	0	521	1697	2183	1729	1348	3754	399	11631
MCF TOTAL:	0	0	0	0	0	9	217	555	378	123	686	48	2016

OPERATOR-LEASE	JAN	FEB	MAR	APR	MAY	JUN	JUL	AUG	SEP	OCT	NOV	DEC	YR.CUM
NO. OF WELLS IN POOL: 7													
POOL TOTAL:	470	400	503	379	611	427	508	752	553	583	485	145	5816
POOL TOTAL:	1148	949	2226	851	2261	1216	3152	4500	3621	2946	4556	689	28115
MCF TOTAL:	200	200	200	200	200	209	417	755	578	323	886	248	4416

PLUMER-RED RIVER

 DIVIDE COUNTY (API:023)

 LEAR PETROLEUM EXPLORATION, INC.

GORDON HALL #1 NW NE 30-161-098 F# 8888 SOW: PNA CUM-O: 9265 CUM-W: 64498 COMP: 11-16-1981

NO. OF WELLS IN POOL: 1	JAN	FEB	MAR	APR	MAY	JUN	JUL	AUG	SEP	OCT	NOV	DEC	YR.CUM
POOL TOTAL:	0	0	0	0	0	0	0	0	0	0	0	0	0
POOL TOTAL:	0	0	0	0	0	0	0	0	0	0	0	0	0
MCF TOTAL:	0	0	0	0	0	0	0	0	0	0	0	0	0

POE-MADISON

 MCKENZIE COUNTY (API:053)

 BURNETT ENERGY INC.

L. M. STENEHJEM #2 SW NE 10-151-100 F# 11980 SOW: P CUM-O: 26479 CUM-W: 16146 COMP: 09-09-1993

R&LU: 1260	JAN	FEB	MAR	APR	MAY	JUN	JUL	AUG	SEP	OCT	NOV	DEC	YR.CUM
2 31	115 28	242 30	160 30	171 31	157 29	125 30	60 6	50 30	5 10	76 4	370 29	1533	
SPACING: NE	111	733	326	258	230	244	229	320	37	20	105	444	3057
GAS IN MCF:	212	374	404	396	433	366	355	272	314	245	313	365	4049

TEXACO-EXXON ET AL E. G. LEEK #1 NW SE 10-151-100 F# 10143 SOW: PNA CUM-O: 4635 CUM-W: 9310 COMP: 07-27-1983

ZINKE & TRUMBO, INC.

GABRIEL #1-21H S2 SW 21-151-100 F# 14752 SOW: P CUM-O: 95963 CUM-W: 353053 COMP: 11-26-1997

R&LU: 35913	JAN	FEB	MAR	APR	MAY	JUN	JUL	AUG	SEP	OCT	NOV	DEC	YR.CUM
3260 30	2215 26	2718 30	2434 26	3423 27	3354 29	3511 31	3319 30	3285 30	3377 30	2753 29	2846 31	36495	
SPACING: SEC#	11586	8040	9292	10531	13651	13721	13686	15906	17311	17662	13087	14958	159431
GAS IN MCF:	400	400	400	400	400	400	571	3058	3055	3014	2167	2398	16663

HEINZ #17-12H NW SW 17-151-100 F# 14892 SOW: P CUM-O: 13790 CUM-W: 134071 COMP: 02-07-1999

R&LU: 6293	JAN	FEB	MAR	APR	MAY	JUN	JUL	AUG	SEP	OCT	NOV	DEC	YR.CUM
369 28	420 27	919 30	382 27	574 31	809 30	607 28	202 29	485 30	502 29	672 28	521 30	6462	
SPACING: W2#	4101	7278	8370	3934	7207	8372	6122	4453	5630	5604	6992	5627	73690

L. M. STENEHJEM #1 SE NW 10-151-100 F# 9662 SOW: P CUM-O: 66410 CUM-W: 34951 COMP: 12-16-1982

R&LU: 4961	JAN	FEB	MAR	APR	MAY	JUN	JUL	AUG	SEP	OCT	NOV	DEC	YR.CUM
485 31	473 27	452 31	377 29	453 31	450 30	416 30	394 31	391 28	522 31	441 26	405 30	5259	
SPACING: W2*	324	284	263	217	377	296	269	315	425	410	334	269	3783
GAS IN MCF:	910	746	751	684	813	773	919	765	731	829	821	608	9350

STATE OF ND "J" #1 SW NW 16-151-100 F# 12433 SOW: P CUM-O: 110719 CUM-W: 83157 COMP: 07-01-1988

R&LU: 4494	JAN	FEB	MAR	APR	MAY	JUN	JUL	AUG	SEP	OCT	NOV	DEC	YR.CUM
469 28	426 27	447 30	279 28	595 30	414 28	434 30	451 30	411 27	467 30	0 0	107 31	4500	
SPACING: SEC#	465	416	487	259	532	534	398	473	469	458	0	0	4491
GAS IN MCF:	588	477	808	552	688	439	485	432	395	394	0	100	5358

WESTHOMA "A" #1 NW SE 17-151-100 F# 12164 SOW: P CUM-O: 115242 CUM-W: 132697 COMP: 01-29-1988

R&LU: 1954	JAN	FEB	MAR	APR	MAY	JUN	JUL	AUG	SEP	OCT	NOV	DEC	YR.CUM
294 29	190 26	236 31	190 30	180 30	166 28	165 30	274 29	22 20	149 31	0 0	204 31	2070	
SPACING: SE	990	786	1040	899	784	754	545	959	971	940	0	553	9221
GAS IN MCF:	342	300	300	300	300	300	0	300	300	300	0	100	2842

NO. OF WELLS IN POOL: 7

POOL TOTAL:	JAN	FEB	MAR	APR	MAY	JUN	JUL	AUG	SEP	OCT	NOV	DEC	YR.CUM
4879	3839	5014	3822	5396	5350	5258	4700	4644	5022	3942	4453	56319	
POOL TOTAL:	17577	17537	19778	16098	22781	23921	21249	22426	24843	25094	20518	21851	253673
MCF TOTAL:	2452	2297	2663	2332	2634	2278	2330	4827	4795	4782	3301	3571	38262

POE-RED RIVER

 MCKENZIE COUNTY (API:053)

 APACHE CORP.

HYSTAD #15-2 SW SE 02-151-100 F# 8977 SOW: PNA CUM-O: 101570 CUM-W: 11199 COMP: 02-02-1982

BURNETT ENERGY INC.

L. M. STENEHJEM #2 SW NE 10-151-100 F# 11980 SOW: PNA CUM-O: 154666 CUM-W: 17523 COMP: 08-02-1986

EXETER EXPLORATION CO.

OPERATOR-LEASE	JAN	FEB	MAR	APR	MAY	JUN	JUL	AUG	SEP	OCT	NOV	DEC	YR.CUM
HYSTAD #11-31													
				NE SW 31-152-099	F# 8788	SOW: PNA	CUM-O: 6868	CUM-W: 14658	COMP: 12-22-1981				
STATE OF NORTH DAKOTA #16-36				SE SE 36-152-100	F# 9283	SOW: PNA	CUM-O: 23657	CUM-W: 11602	COMP: 03-07-1982				
ZINKE & TRUMBO, INC.													
L. M. STENEHJEM #1				SE NW 10-151-100	F# 9662	SOW: PNA	CUM-O: 272264	CUM-W: 26811	COMP: 09-22-1982				
NO. OF WELLS IN POOL: 5													
POOL TOTAL:	0	0	0	0	0	0	0	0	0	0	0	0	0
POOL TOTAL:	0	0	0	0	0	0	0	0	0	0	0	0	0
MCF TOTAL:	0	0	0	0	0	0	0	0	0	0	0	0	0

POKER JIM-BAKKEN MCKENZIE COUNTY (API:053)

 ANR PRODUCTION CO.

BURLINGTON NORTHERN #33-7				NW SE 07-146-103	F# 8481	SOW: PNA	CUM-O: 2986	CUM-W: 9343	COMP: 04-03-1982				
USA #21-8-58				NE NW 08-146-103	F# 7320	SOW: PNA	CUM-O: 98	CUM-W: 0	COMP: 07-20-1990				
GRIFFON & ASSOCIATES, L.L.C.													
POKER JIM FED. COM. #2				SW SE 08-146-103	F# 13539	SOW: PNA	CUM-O: 10297	CUM-W: 432	COMP: 09-28-1993				
R&LU: 436	97 31	113 6	51 28	119 6 58 4	0 0	0 0	0 0 0 0	0 0 0 0	0 0 0 0	0 0	0 0	0 0	438
SPACING: SEC#	0	0	0	0	0	0	0	0	0	0	0	0	0
POKER JIM STATE #1				NE NW 16-146-103	F# 13527	SOW: F	CUM-O: 7886	CUM-W: 66	COMP: 08-31-1993				
R&LU: 704	82 31	33 1	49 29	87 2 81 2	80 2	49 2	70 2 65 2	43 2 72 2	0 0 711				0
SPACING: SEC#	0	0	0	0	0	0	0	0	0	0	0	0	0

HILLIARD OIL & GAS, INC.

11-146-103 BURLINGTON NORTHERN #1				SE NW 11-146-103	F# 7973	SOW: DRY	CUM-O: 978	CUM-W: 0	COMP: 06-12-1982				
MERIDIAN OIL, INC.													

MOI #43-11H				NE SE 11-146-103	F# 12559	SOW: DRY	CUM-O: 230	CUM-W: 0	COMP: 09-05-1991				
WHITING PETROLEUM CORP.													

MOI POKER JIM #31-19H				NW NE 19-146-103	F# 13729	SOW: P	CUM-O: 38113	CUM-W: 307	COMP: 02-04-1995				
R&LU: 3659	380 31	290 26	302 31	262 30 272 31	259 28	291 31	273 30 269 30	396 27 377 30	367 29 3738				
SPACING: SEC#	0	0	0	0	0	0	0	25 0	0 25				
GAS IN MCF:	66	50	52	45 47	45	50	47 47	68 64	63 644				
NO. OF WELLS IN POOL: 7													
POOL TOTAL:	559	436	402	468 411	339	340	343 334	439 449	367 4887				
POOL TOTAL:	0	0	0	0 0	0	0	0 0	25 0	0 25				
MCF TOTAL:	66	50	52	45 47	45	50	47 47	68 64	63 644				

POKER JIM-DUPEROW MCKENZIE COUNTY (API:053)

 GAS PRODUCING ENTERPRISES, INC.

GPE-ALAQ 5-146-103 BN #1				NW SE 05-146-103	F# 6894	SOW: PNA	CUM-O: 44578	CUM-W: 73640	COMP: 09-21-1979				
NO. OF WELLS IN POOL: 1													
POOL TOTAL:	0	0	0	0	0	0	0	0	0	0	0	0	0
POOL TOTAL:	0	0	0	0	0	0	0	0	0	0	0	0	0
MCF TOTAL:	0	0	0	0	0	0	0	0	0	0	0	0	0

POKER JIM-MADISON MCKENZIE COUNTY (API:053)

 ANR PRODUCTION CO.

BURLINGTON NORTHERN #33-7				NW SE 07-146-103	F# 8481	SOW: PNA	CUM-O: 22509	CUM-W: 53178	COMP: 04-14-1983				
USA #12-4-24				SW NW 04-146-103	F# 6781	SOW: PNA	CUM-O: 183313	CUM-W: 590567	COMP: 12-10-1979				

OPERATOR-LEASE	JAN	FEB	MAR	APR	MAY	JUN	JUL	AUG	SEP	OCT	NOV	DEC	YR.CUM
USA #21-8-58				NE NW 08-146-103		F# 7320	SOW: PNA	CUM-O: 87211		CUM-W: 180616		COMP: 05-14-1980	
USA #31-4-118				NW NE 04-146-103		F# 8438	SOW: PNA	CUM-O: 3168		CUM-W: 48422		COMP: 05-16-1981	
USA #34-10-46				SW SE 10-146-103		F# 7217	SOW: PNA	CUM-O: 763		CUM-W: 1908		COMP: 02-09-1980	
USA #41-18-96				NE NE 18-146-103		F# 7812	SOW: PNA	CUM-O: 23833		CUM-W: 26552		COMP: 01-10-1981	
USA #43-6-117				NE SE 06-146-103		F# 8238	SOW: PNA	CUM-O: 37779		CUM-W: 57822		COMP: 07-09-1981	

BOB DENNIS

BN (POKER JIM) #1-9				SE SE 09-146-103		F# 6527	SOW: PNA	CUM-O: 174220		CUM-W: 305961		COMP: 06-23-1978	
---------------------	--	--	--	------------------	--	---------	----------	---------------	--	---------------	--	------------------	--

BURLINGTON RESOURCES OIL & GAS COMPANY LP

BURLINGTON NORTHERN #13-5				NE SW 05-146-103		F# 9220	SOW: PNA	CUM-O: 39730		CUM-W: 152554		COMP: 10-24-1982	
---------------------------	--	--	--	------------------	--	---------	----------	--------------	--	---------------	--	------------------	--

CHASE PETROLEUM LTD.

MITTEN #12-10				SW NW 10-146-103		F# 6747	SOW: PNA	CUM-O: 146662		CUM-W: 902505		COMP: 09-29-1979	
---------------	--	--	--	------------------	--	---------	----------	---------------	--	---------------	--	------------------	--

GAS PRODUCING ENTERPRISES, INC.

GPE-ALAQ 15-146-103 BN #1				NW NW 15-146-103		F# 6620	SOW: PNA	CUM-O: 67454		CUM-W: 383750		COMP: 10-19-1978	
---------------------------	--	--	--	------------------	--	---------	----------	--------------	--	---------------	--	------------------	--

GPE-ALAQ 5-146-103 BN #1				NW SE 05-146-103		F# 6894	SOW: PNA	CUM-O: 3086		CUM-W: 16389		COMP: 04-01-1984	
--------------------------	--	--	--	------------------	--	---------	----------	-------------	--	--------------	--	------------------	--

STATE 16-146-103 #1				NW NE 16-146-103		F# 6831	SOW: PNA	CUM-O: 8923		CUM-W: 59931		COMP: 05-16-1979	
---------------------	--	--	--	------------------	--	---------	----------	-------------	--	--------------	--	------------------	--

GRIFFON & ASSOCIATES, L.L.C.

POKER JIM FED. COM. #2				SW SE 08-146-103		F# 13539	SOW: P	CUM-O: 1122		CUM-W: 18824		COMP: 06-15-2000	
R&LU: 992	0 0	0 0	0 0	0 0	0 0	0 20	0 23	421 24	278 19	354 31	69 6	0 0	1122
SPACING: SE	0	0	0	0	0	2455	2642	4538	3329	4827	1033	0	18824

PRIMA EXPLORATION, INC.

RIVET #1				SW SW 10-146-103		F# 6643	SOW: P	CUM-O: 242984		CUM-W: 2205411		COMP: 12-26-1978	
R&LU: 2922	419 31	328 25	467 31	80 6	0 0	243 19	480 31	538 30	203 12	0 0	0 0	0 0	2758
SPACING: SW	9632	7415	9595	1698	0	5898	9756	9404	3463	0	0	0	56861
GAS IN MCF:	252	199	269	49	0	121	397	52	166	0	0	0	1505

NO. OF WELLS IN POOL: 15

POOL TOTAL:	419	328	467	80	0	243	480	959	481	354	69	0	3880
POOL TOTAL:	9632	7415	9595	1698	0	8353	12398	13942	6792	4827	1033	0	75685
MCF TOTAL:	252	199	269	49	0	121	397	52	166	0	0	0	1505

POKER JIM-RED RIVER

MCKENZIE COUNTY (API:053)

CONOCO, INC.

BURLINGTON #1				SE NW 09-146-103		F# 5002	SOW: PNA	CUM-O: 193768		CUM-W: 66469		COMP: 03-10-1971	
---------------	--	--	--	------------------	--	---------	----------	---------------	--	--------------	--	------------------	--

PRIMA EXPLORATION, INC.

STATE #1-16				NE NE 16-146-103		F# 5086	SOW: PNA	CUM-O: 60		CUM-W: 1323		COMP: 06-09-1972	
-------------	--	--	--	------------------	--	---------	----------	-----------	--	-------------	--	------------------	--

NO. OF WELLS IN POOL: 2

POOL TOTAL:	0	0	0	0	0	0	0	0	0	0	0	0	0
POOL TOTAL:	0	0	0	0	0	0	0	0	0	0	0	0	0
MCF TOTAL:	0	0	0	0	0	0	0	0	0	0	0	0	0

PORTAL-MADISON

BURKE COUNTY (API:013)

BALLANTYNE OIL

BRATSBURG #23-2				NE SW 02-163-092		F# 10051	SOW: P	CUM-O: 37411		CUM-W: 86926		COMP: 05-19-1983	
R&LU: 1057	13 31	17 19	164 30	20 30	112 31	154 30	79 31	117 31	104 30	113 31	127 30	67 20	1087
SPACING: SW	686	358	438	576	422	403	438	440	444	442	418	374	5439

OPERATOR-LEASE	JAN	FEB	MAR	APR	MAY	JUN	JUL	AUG	SEP	OCT	NOV	DEC	YR.CUM

SWENSON "B" #1						NE SE 07-163-091	F# 5950	SOW: P	CUM-O: 34312	CUM-W: 24145	COMP: 11-27-1976		
R&LU: 1337	5 2	281 26	162 31	89 30	168 31	47 12	0 0	151 31	67 30	130 31	117 30	82 26	1299
SPACING: SE	22	252	182	164	138	52	0	60	206	118	100	56	1350
GAS IN MCF:	28	596	526	509	436	402	108	482	423	371	375	292	4548
COLUMBUS PRODUCTION, INC.													

ALVIN C. BRATSBURG #C-1						SW NW 07-163-091	F# 3040	SOW: P	CUM-O: 102022	CUM-W: 2757	COMP: 11-28-1961		
R&LU: 2247	271 31	290 29	182 31	152 30	314 31	36 30	209 31	163 31	269 30	180 31	216 30	155 31	2437
SPACING: NW	5	4	4	2	2	3	7	4	4	2	3	2	42
GAS IN MCF:	850	554	644	470	470	714	398	638	954	223	518	663	7096
IRENE E. PROBST #1						NE NE 02-163-092	F# 2548	SOW: P	CUM-O: 153328	CUM-W: 11782	COMP: 12-28-1959		
R&LU: 506	134 31	81 29	54 31	137 30	1 31	1 30	0 0	0 31	0 30	0 31	140 30	101 31	649
SPACING: NE	54	32	58	73	36	26	0	48	66	77	77	54	601
GAS IN MCF:	734	380	815	753	339	0	103	119	441	735	695	494	5608
CONDOR PETROLEUM, INC.													

SORUM-STATE #12-34						NE NW 34-163-091	F# 8684	SOW: F	CUM-O: 39726	CUM-W: 9343	COMP: 10-11-1981		
R&LU: 895	37 17	159 26	63 16	103 30	105 31	40 26	92 27	51 21	121 30	101 31	48 20	74 9	994
SPACING: NW	10	38	102	27	30	12	134	63	50	25	8	5	504
GAS IN MCF:	941	1374	946	1542	1267	931	1599	1824	1410	1150	1301	872	15157
DAKOTA OIL CO.													

J. J. ABRAHAM #1						SW SW 36-164-092	F# 2565	SOW: PNA	CUM-O: 30615	CUM-W: 2596	COMP: 02-01-1960		
JOHN RUPPERT #1						NW SE 34-164-092	F# 2651	SOW: PNA	CUM-O: 10306	CUM-W: 1344	COMP: 08-06-1960		
R. M. HANSEN #1						SW NE 01-163-092	F# 2415	SOW: PNA	CUM-O: 49017	CUM-W: 2944	COMP: 08-06-1959		
DAKOTA WEST PUMPING, INC.													

BISSEL-BANK OF NORTH DAKOTA #1						SW NE 32-163-091	F# 3152	SOW: F	CUM-O: 96792	CUM-W: 37971	COMP: 06-08-1962		
R&LU: 321	104 31	67 29	74 31	23 30	0 0	30 31	15 31	3 3	4 2	10 10	20 3	30 15	380
SPACING: NE	15	0	5	0	0	0	2	0	0	6	4	3	35
GAS IN MCF:	408	471	525	463	227	527	556	140	22	152	77	139	3707
BISSEL-BANK OF NORTH DAKOTA #2						SW SE 29-163-091	F# 3231	SOW: P	CUM-O: 48312	CUM-W: 42687	COMP: 09-24-1962		
R&LU: 31	5 2	5 3	3 3	2 2	0 0	3 6	5 15	1 2	1 3	2 3	3 5	1 3	31
SPACING: SE	0	0	0	0	0	2	0	0	0	0	0	0	2
GROVE-BANK OF NORTH DAKOTA #1						NE SW 29-163-091	F# 3174	SOW: P	CUM-O: 62665	CUM-W: 63347	COMP: 06-20-1962		
R&LU: 224	87 18	0 0	120 16	4 2	0 0	0 0	0 0	2 31	0 0	0 0	0 0	0 0	213
SPACING: SW	66	0	55	4	0	0	0	0	0	0	0	0	125
GAS IN MCF:	1283	0	1520	513	56	323	166	143	57	17	17	18	4113
DOME PETROLEUM CORP.													

ADA HAWBACKER #1						NW NW 34-164-092	F# 3682	SOW: PNA	CUM-O: 1456	CUM-W: 962	COMP: 09-26-1964		
EAGLE OPERATING, INC.													

A. NYGAARD-WILBUR OLSON #1						SW SW 28-163-091	F# 4003	SOW: P	CUM-O: 21864	CUM-W: 13032	COMP: 04-05-1966		
R&LU: 178	13 13	20 10	12 6	15 8	8 5	12 7	7 5	28 14	18 7	7 4	13 8	8 5	161
SPACING: SW	13	20	12	60	60	120	8	60	127	6	94	8	588
GAS IN MCF:	26	20	12	16	10	14	28	28	14	8	16	10	202
ALVIN BRATSBURG #1						NE SE 02-163-092	F# 2586	SOW: PNA	CUM-O: 117295	CUM-W: 10559	COMP: 03-30-1960		
ANTON NYGAARD #1						SW NW 33-163-091	F# 3259	SOW: P	CUM-O: 88174	CUM-W: 18257	COMP: 01-04-1963		
R&LU: 221	25 6	39 11	20 5	39 11	31 7	28 7	70 14	53 14	8 3	25 6	20 10	11 4	369
SPACING: NW	13	21	11	21	16	15	39	29	15	13	37	6	236
GAS IN MCF:	628	577	390	1136	905	673	673	948	240	717	1164	258	8309
BRATSBURG #4						SW SE 19-163-091	F# 11074	SOW: PNA	CUM-O: 2176	CUM-W: 11276	COMP: 03-26-1985		
CARRIE BRATSBURG #1						NE SE 19-163-091	F# 2916	SOW: P	CUM-O: 58485	CUM-W: 23011	COMP: 06-22-1961		
R&LU: 213	15 5	20 12	0 0	28 13	10 6	27 14	20 7	27 14	13 7	33 14	15 9	0 0	208
SPACING: SE*	6	9	0	12	4	12	9	60	6	14	12	0	144
GAS IN MCF:	0	0	0	434	282	290	64	285	143	224	245	0	1967
CARRIE BRATSBURG #1-R						NE SW 06-163-091	F# 10289	SOW: P	CUM-O: 84264	CUM-W: 28212	COMP: 03-01-1984		
R&LU: 4113	432 29	425 28	442 31	392 30	413 31	373 27	451 31	440 31	386 30	143 11	172 11	65 3	4134
SPACING: SW	140	18	189	168	89	159	193	189	97	61	60	28	1391
GAS IN MCF:	1192	1101	1112	1058	1131	1052	1138	1154	1072	536	625	330	11501

OPERATOR-LEASE -----	JAN ---	FEB ---	MAR ---	APR ---	MAY ---	JUN ---	JUL ---	AUG ---	SEP ---	OCT ---	NOV ---	DEC ---	YR.CUM -----
CARRIE BRATSBURG #2				SW SE 01-163-092	F# 9984	SOW: P	CUM-O: 35375	CUM-W: 13566	COMP: 10-18-1983				
R&LU: 2815	230 26	266 29	249 30	261 30	253 31	247 29	245 31	238 31	238 30	250 31	218 25	219 24	2914
SPACING: SE	57	67	62	65	31	61	61	60	100	62	15	54	695
GAS IN MCF:	464	471	600	591	544	617	763	668	465	432	518	396	6529
EARL #1				NE SE 31-164-091	F# 10902	SOW: P	CUM-O: 16464	CUM-W: 17075	COMP: 08-31-1984				
R&LU: 402	32 12	10 5	27 7	10 8	28 7	52 14	25 7	53 14	20 7	43 13	10 6	28 14	338
SPACING: SE	94	26	86	18	104	153	54	32	150	72	6	17	812
GAS IN MCF:	36	15	21	24	21	42	21	42	21	39	18	42	342
EARL #2				NE NW 05-163-091	F# 11004	SOW: P	CUM-O: 57226	CUM-W: 103507	COMP: 09-05-1984				
R&LU: 2151	184 31	203 29	197 31	216 30	205 31	180 27	206 31	191 31	162 30	201 31	191 30	73 14	2209
SPACING: NW	846	840	994	581	1196	867	712	1080	686	583	959	72	9416
GAS IN MCF:	429	328	403	483	636	635	460	949	330	306	371	127	5457
GROVE #2				SW SE 30-163-091	F# 10975	SOW: P	CUM-O: 141339	CUM-W: 239670	COMP: 07-19-1984				
R&LU: 1690	211 31	187 29	145 31	137 30	136 31	124 30	167 27	181 31	114 30	118 31	93 30	24 6	1637
SPACING: SE*	1670	2540	2633	1329	2020	1380	1479	2301	1803	874	123	16	18168
GAS IN MCF:	1539	1438	1465	1178	1171	902	1427	1450	1100	845	1019	208	13742
GROVE #3				NW SE 30-163-091	F# 11267	SOW: P	CUM-O: 31176	CUM-W: 49800	COMP: 02-14-1988				
R&LU: 883	99 31	88 29	68 31	64 30	64 31	59 30	79 27	85 31	54 30	55 31	44 30	11 6	770
SPACING: SE*	295	52	465	234	356	244	261	406	318	154	1	6	2792
GAS IN MCF:	1115	809	758	580	577	430	672	682	517	397	480	98	7115
IDA FAAREN #1				SW NW 27-163-091	F# 3450	SOW: P	CUM-O: 31406	CUM-W: 9777	COMP: 11-20-1963				
R&LU: 188	8 5	15 9	0 0	22 6	15 7	30 14	18 7	78 7	8 5	7 4	10 6	5 3	216
SPACING: NW	3	5	0	7	60	10	60	26	24	2	30	2	229
GAS IN MCF:	0	0	93	135	136	220	24	142	55	77	395	66	1343
J-B #2-9				NE SE 02-163-092	F# 13295	SOW: P	CUM-O: 29005	CUM-W: 7941	COMP: 03-21-1992				
R&LU: 2128	242 31	198 27	233 29	227 29	76 9	274 29	196 31	18 7	256 30	216 31	264 30	153 25	2353
SPACING: SE	75	52	100	26	160	120	60	60	60	120	145	10	988
GAS IN MCF:	722	424	841	973	226	654	678	211	764	578	562	773	7406
M. R. SKALICKY #1				SW NW 01-163-092	F# 2478	SOW: P	CUM-O: 163324	CUM-W: 16418	COMP: 11-08-1959				
R&LU: 4485	452 25	366 17	330 18	290 16	587 22	158 17	415 18	390 20	340 23	396 17	317 18	242 20	4283
SPACING: NW	50	41	180	32	65	60	46	43	60	44	46	27	694
GAS IN MCF:	2230	1945	1916	1799	2257	2094	2512	1822	1205	1481	1067	1260	21588
M. SCHELDROP #1				NE SW 27-163-091	F# 3397	SOW: P	CUM-O: 65176	CUM-W: 7935	COMP: 07-23-1963				
R&LU: 185	22 6	39 12	14 5	56 13	45 12	42 11	22 5	31 10	14 5	14 4	25 9	11 4	335
SPACING: SW	3	4	2	6	100	5	2	3	190	195	3	3	516
M. SCHELDROP #2				SW NE 33-163-091	F# 5973	SOW: P	CUM-O: 49030	CUM-W: 8268	COMP: 12-06-1976				
R&LU: 1621	37 6	55 11	90 9	187 18	198 10	322 17	154 11	258 17	112 14	97 7	166 21	24 7	1700
SPACING: NE	4	6	42	21	22	84	17	106	51	11	84	29	477
GAS IN MCF:	798	416	855	1420	1198	1260	1856	1447	1835	1830	1721	711	15347
M. SCHELDROP #3				SW SE 28-163-091	F# 5995	SOW: P	CUM-O: 44612	CUM-W: 8436	COMP: 12-19-1976				
R&LU: 709	16 6	24 11	39 9	80 18	76 9	130 16	60 10	104 16	37 13	36 6	61 20	9 6	672
SPACING: SE	2	3	18	9	8	36	7	44	9	4	36	12	188
GAS IN MCF:	798	416	855	732	538	1260	758	1447	749	712	637	263	9165
MAGNA GROGAN #1				SW SE 27-163-091	F# 3788	SOW: P	CUM-O: 55008	CUM-W: 18787	COMP: 04-21-1965				
R&LU: 208	10 6	28 11	8 7	37 14	27 7	68 21	23 7	52 14	20 7	15 7	30 14	12 5	330
SPACING: SE	3	8	2	10	20	19	6	60	6	5	9	3	151
GAS IN MCF:	522	280	366	588	563	730	654	635	320	358	630	88	5734
PROBST #2				SW SW 19-163-091	F# 10730	SOW: P	CUM-O: 32646	CUM-W: 39679	COMP: 05-04-1984				
R&LU: 1267	157 12	33 6	108 14	50 10	115 10	137 30	77 7	148 16	78 9	147 14	69 7	133 14	1252
SPACING: SW	156	215	108	50	240	180	76	240	120	120	140	133	1778
GAS IN MCF:	859	286	578	454	360	312	355	652	442	492	341	546	5677
PROBST #3				SW NW 19-163-091	F# 10793	SOW: PNA	CUM-O: 2534	CUM-W: 4302	COMP: 05-10-1984				
PROBST #4				SW NE 30-163-091	F# 11051	SOW: SI	CUM-O: 15045	CUM-W: 31717	COMP: 08-23-1984				
R&LU: 195	13 6	28 11	10 4	0 0	0 0	0 0	58 4	7 4	0 0	0 0	0 0	0 0	116
SPACING: NE*	26	52	120	0	0	0	108	180	0	0	0	0	486
GAS IN MCF:	0	0	0	0	0	0	214	86	0	0	0	0	300
PROBST-F.L.B. #1				NE NE 30-163-091	F# 2811	SOW: P	CUM-O: 65924	CUM-W: 17595	COMP: 02-07-1961				
R&LU: 0	18 3	35 12	7 4	16 8	7 4	12 6	7 4	12 7	0 0	7 4	5 3	7 31	133
SPACING: NE*	2	4	1	2	1	1	1	1	0	1	44	51	109
GAS IN MCF:	0	0	0	144	109	190	78	170	63	0	0	0	754
R. GROVES #1				NE SE 30-163-091	F# 2935	SOW: P	CUM-O: 102842	CUM-W: 24332	COMP: 08-29-1961				
R&LU: 0	8 3	11 4	8 3	0 0	0 0	25 9	20 3	70 14	0 0	14 5	17 6	8 3	181
SPACING: SE*	7	8	6	0	0	18	14	51	0	10	17	6	137
GAS IN MCF:	0	0	0	97	0	0	520	899	438	447	544	240	3185

OPERATOR-LEASE	JAN	FEB	MAR	APR	MAY	JUN	JUL	AUG	SEP	OCT	NOV	DEC	YR.CUM

ROBERT BLEY #1				SW NE 25-163-092	F# 6030	SOW: P	CUM-O: 21991	CUM-W: 37194	COMP: 12-12-1976				
R&LU: 216	42 12	13 6	47 14	20 7	74 11	27 14	25 7	57 14	25 7	48 14	12 7	12 6	402
SPACING: NE	63	20	71	30	120	180	38	120	86	72	3	18	821
GAS IN MCF:	1001	0	532	1509	1398	1289	1444	1303	1120	1219	764	0	11579
EARL SCHWARTZ CO.													

AUGUST SKALICKY #1				NE SE 11-163-092	F# 2550	SOW: PNA	CUM-O: 35319	CUM-W: 4684	COMP: 01-03-1960				
CARRIE BRATSBERG #1				SW SW 06-163-091	F# 1734	SOW: PNA	CUM-O: 70638	CUM-W: 9214	COMP: 08-30-1958				
CARRIE BRATSBERG #2				NE SE 01-163-092	F# 2527	SOW: PNA	CUM-O: 47902	CUM-W: 7491	COMP: 12-10-1959				
GOODMAN-ABRAHAMS #1				NE NW 11-163-092	F# 2710	SOW: PNA	CUM-O: 64623	CUM-W: 12185	COMP: 08-25-1960				
M. BALLANTINE #1				NE NW 06-163-091	F# 1612	SOW: PNA	CUM-O: 14342	CUM-W: 39422	COMP: 12-07-1957				
THOMAS F. CLIFFORD #1				SW SE 31-164-091	F# 1707	SOW: PNA	CUM-O: 37112	CUM-W: 19405	COMP: 01-28-1958				
GOFOR OIL, INC.													

BALLANTINE #2				SW SW 31-164-091	F# 1704	SOW: PNA	CUM-O: 12865	CUM-W: 1582	COMP: 03-10-1958				
WILBUR OLSON #1				NE NE 29-163-091	F# 3381	SOW: PNA	CUM-O: 15156	CUM-W: 13465	COMP: 07-23-1963				
I. J. WILHITE-E.L.K. OIL CO.													

WILBUR E. OLSON #1				SW SW 21-163-091	F# 3352	SOW: PNA	CUM-O: 854	CUM-W: 260	COMP: 04-03-1963				
JENEX OPERATING CO.													

A. SKALICKY - B. WAHLUND #32-32				SW NE 32-164-091	F# 10255	SOW: P	CUM-O: 49431	CUM-W: 48302	COMP: 01-07-1984				
R&LU: 2752	185 22	238 25	375 31	255 30	256 31	240 27	242 31	244 31	202 30	5 1	376 30	238 26	2856
SPACING: NE	227	255	333	296	268	264	149	284	148	24	294	218	2760
GAS IN MCF:	391	477	499	568	522	530	575	523	410	39	521	531	5586
SKALICKY-WAHLUND #14-32				SW SW 32-164-091	F# 9911	SOW: PNA	CUM-O: 17291	CUM-W: 98374	COMP: 02-05-1983				
KSD, INC.													

ERICK ENGSTROM #1				NE SW 12-163-092	F# 2199	SOW: PNA	CUM-O: 85148	CUM-W: 2903	COMP: 04-02-1959				
RASMUS HANSON #2				NE SE 12-163-092	F# 3096	SOW: F	CUM-O: 76407	CUM-W: 10919	COMP: 02-07-1962				
R&LU: 336	47 31	41 29	40 31	14 30	8 31	1 30	49 31	51 31	48 30	59 31	45 30	25 31	428
SPACING: SE	41	29	7	39	10	3	75	26	17	20	19	7	293
GAS IN MCF:	1473	1619	1789	1375	1335	342	2018	1646	1832	1783	1480	1541	18233
MAR-WIN DEVELOPMENT CO.													

AUG. R. SKALICKY #1				SW NW 12-163-092	F# 2200	SOW: PNA	CUM-O: 87817	CUM-W: 1868	COMP: 04-15-1959				
AUGUST R. SKALICKY #2				SW SW 01-163-092	F# 2470	SOW: PNA	CUM-O: 126650	CUM-W: 1931	COMP: 10-06-1959				
HOWARD NELSON #1				SW NW 20-163-091	F# 2802	SOW: PNA	CUM-O: 89985	CUM-W: 3023	COMP: 12-24-1960				
JOSEPH UECKER ET AL #1				NE SW 20-163-091	F# 2700	SOW: PNA	CUM-O: 82956	CUM-W: 2683	COMP: 07-12-1960				
JOSEPH UECKER ET AL #2				NE SE 20-163-091	F# 2954	SOW: PNA	CUM-O: 54901	CUM-W: 2327	COMP: 07-22-1961				
R. M. HANSEN #3-D				NE NE 12-163-092	F# 3154	SOW: PNA	CUM-O: 3981	CUM-W: 429	COMP: 06-23-1962				
R. M. HANSON #1				SW NE 12-163-092	F# 2112	SOW: PNA	CUM-O: 85349	CUM-W: 2233	COMP: 12-31-1958				
MARSHALL & WINSTON, INC.													

ALFRED ASHBAUGH, ET AL #1				NW NW 17-163-091	F# 1904	SOW: PNA	CUM-O: 65383	CUM-W: 9056	COMP: 09-01-1958				
AUGUST R. SKALICKY #3				NE NE 11-163-092	F# 2580	SOW: P	CUM-O: 118058	CUM-W: 3197	COMP: 02-10-1960				
R&LU: 846	62 30	58 29	73 31	40 15	139 15	92 30	175 31	8 29	50 30	76 31	36 31	24 14	833
SPACING: NE	4	4	5	3	10	6	12	1	4	5	3	2	59
GAS IN MCF:	1349	1148	1382	1024	2141	1693	1860	1798	1583	1637	1320	985	17920
B. B. BAIR #1				SW NE 20-163-091	F# 2659	SOW: P	CUM-O: 161849	CUM-W: 2808	COMP: 06-01-1960				
R&LU: 1090	117 30	101 28	130 30	99 30	102 29	84 30	63 30	102 21	67 29	112 31	120 29	110 29	1207
SPACING: NE	3	3	4	3	3	2	2	3	2	3	3	3	34
GAS IN MCF:	2185	1948	2537	2289	2266	2146	2149	2004	2665	2412	2078	2039	26718

OPERATOR-LEASE	JAN	FEB	MAR	APR	MAY	JUN	JUL	AUG	SEP	OCT	NOV	DEC	YR.CUM
GOODMAN-STATE #1				SW SW 16-163-091	F# 3436	SOW: PNA	CUM-O: 130510	CUM-W: 3622	COMP: 10-08-1963				
JOHN RUPPERT #1				NW SW 34-164-092	F# 2362	SOW: F	CUM-O: 250611	CUM-W: 5614	COMP: 06-21-1959				
R&LU: 2189	186 14	270 15	242 14	247 15	157 30	191 14	192 16	45 3	250 14	202 16	255 16	94 9	2331
SPACING: SW	12	17	15	16	10	12	12	3	16	13	16	6	148
GAS IN MCF:	285	285	285	285	285	285	285	285	285	285	285	285	3420
SKALICKY #4				NE SW 01-163-092	F# 10237	SOW: PNA	CUM-O: 17753	CUM-W: 3005	COMP: 07-22-1983				
MCRÆ & HENRY, LTD.													
ERICKSON #12-33				SW NW 33-164-091	F# 12679	SOW: P	CUM-O: 43529	CUM-W: 8867	COMP: 03-23-1991				
R&LU: 3514	306 31	304 29	306 31	298 30	299 31	286 30	291 31	300 31	286 30	297 31	290 30	283 28	3546
SPACING: NW	67	50	57	55	60	55	48	46	47	46	47	33	611
GAS IN MCF:	320	197	385	409	507	447	364	347	337	521	818	826	5478
ERICKSON #34-32				SW SE 32-164-091	F# 10256	SOW: F	CUM-O: 41365	CUM-W: 49440	COMP: 03-08-1988				
R&LU: 3230	311 28	316 29	146 17	364 21	276 29	222 25	235 30	238 28	247 30	254 30	247 30	234 30	3090
SPACING: SE	119	113	33	96	54	41	77	65	61	63	73	58	853
GAS IN MCF:	519	482	307	513	474	367	537	731	468	480	575	544	5997
MOUSE RIVER PARTNERSHIP													
A. BRATSBURG #1				SW NE 07-163-091	F# 1961	SOW: PNA	CUM-O: 2584	CUM-W: 414	COMP: 08-31-1958				
NEXEN OIL AND GAS U.S.A. INC.													
PROBST FEDERAL #12-10				NW SW 10-163-092	F# 10388	SOW: P	CUM-O: 38149	CUM-W: 73936	COMP: 12-03-1983				
R&LU: 1690	162 22	157 29	137 29	62 13	172 13	189 30	155 27	157 31	157 30	155 23	149 29	150 31	1802
SPACING: SW	360	364	396	156	265	456	389	378	356	347	374	382	4223
GAS IN MCF:	582	483	436	388	428	475	461	418	397	358	514	407	5347
PAN AMERICAN PETROLEUM CORP.													
L. GRONINGER #1				SE NE 28-163-091	F# 1648	SOW: PNA	CUM-O: 108	CUM-W: 0	COMP: 02-09-1958				
POLAR INDUSTRIES, INC.													
UECKER #1				NE NW 29-163-091	F# 3391	SOW: PNA	CUM-O: 51137	CUM-W: 18976	COMP: 11-02-1963				
UNION TEXAS PETROLEUM CORP.													
NORMA CLINGMAN #1				SE SE 33-164-092	F# 2475	SOW: PNA	CUM-O: 21208	CUM-W: 8005	COMP: 05-08-1960				
WARD-WILLISTON CO.													
EWALD KLITZKE #1				SW SW 17-163-091	F# 1501	SOW: P	CUM-O: 68199	CUM-W: 27304	COMP: 10-27-1957				
R&LU: 641	64 31	93 29	105 31	0 0	77 31	70 30	79 31	68 31	60 30	59 31	60 30	20 31	755
SPACING: SW	0	0	0	0	0	0	163	0	50	0	0	0	213
GAS IN MCF:	280	632	649	0	542	924	492	788	671	530	640	119	6267
GOODMAN #15-16				SW SE 16-163-091	F# 9372	SOW: P	CUM-O: 85709	CUM-W: 65273	COMP: 03-03-1982				
R&LU: 2908	260 31	243 29	254 31	255 30	260 31	214 30	226 31	226 31	156 30	232 31	223 30	252 31	2801
SPACING: SE	380	290	310	300	310	300	537	321	368	336	370	326	4148
GAS IN MCF:	1584	1432	1353	1530	1392	1535	1568	1531	1250	1135	1595	1484	17389
GOODMAN STATE #5-16				SW NW 16-163-091	F# 10637	SOW: P	CUM-O: 25132	CUM-W: 30818	COMP: 03-13-1984				
R&LU: 945	102 31	90 29	150 31	100 30	80 31	94 30	37 31	89 31	69 30	66 8	63 10	134 31	1074
SPACING: NW	917	58	94	60	64	50	35	92	112	200	190	135	2007
GAS IN MCF:	766	696	777	427	539	590	674	889	418	348	710	683	7517
NO. OF WELLS IN POOL: 72													
POOL TOTAL:	4724	4914	4834	4411	4894	4321	4489	4537	4061	3925	4287	3129	52526
POOL TOTAL:	6516	5878	7200	4551	6354	5411	5331	6985	5859	4150	3863	2165	64263
MCF TOTAL:	26337	21300	26172	26409	25288	24895	28252	29326	24516	22874	24636	17338	297343

POWERS LAKE-MADISON MOUNTRAIL COUNTY (API:061)

 KISSINGER PETROLEUM CORP.

RICE #14-3				SE SW 03-158-094	F# 8689	SOW: PNA	CUM-O: 1506	CUM-W: 27788	COMP: 07-06-1982				
------------	--	--	--	------------------	---------	----------	-------------	--------------	------------------	--	--	--	--

OPERATOR-LEASE	JAN	FEB	MAR	APR	MAY	JUN	JUL	AUG	SEP	OCT	NOV	DEC	YR.CUM
NO. OF WELLS IN POOL: 1													
POOL TOTAL:	0	0	0	0	0	0	0	0	0	0	0	0	0
POOL TOTAL:	0	0	0	0	0	0	0	0	0	0	0	0	0
MCF TOTAL:	0	0	0	0	0	0	0	0	0	0	0	0	0

POWERS LAKE-RED RIVER MOUNTRAIL COUNTY (API:061)

 KISSINGER PETROLEUM CORP.

RICE #14-3 SE SW 03-158-094 F# 8689 SOW: PNA CUM-O: 420 CUM-W: 0 COMP: 07-06-1982

NO. OF WELLS IN POOL: 1													
POOL TOTAL:	0	0	0	0	0	0	0	0	0	0	0	0	0
POOL TOTAL:	0	0	0	0	0	0	0	0	0	0	0	0	0
MCF TOTAL:	0	0	0	0	0	0	0	0	0	0	0	0	0

PRAIRIE JUNCTION-MADISON MOUNTRAIL COUNTY (API:061)

 PRESIDIO EXPLORATION, INC.

KOK #13-13 NW SW 13-152-088 F# 12236 SOW: PNA CUM-O: 669 CUM-W: 8861 COMP: 04-27-1988

PROSPER OIL CO.

KOK #2-13 SW NW 13-152-088 F# 11979 SOW: SI CUM-O: 25755 CUM-W: 22386 COMP: 09-10-1987

R&LU: 131	0 0	0 0	0 0	46 7	0 0	0 0	40 7	0 0	0 0	0 0	0 0	0 0	86
SPACING: NW*	0	0	0	140	0	0	40	0	0	0	0	0	180

TURTLE MOUNTAIN GAS & OIL, INC.

KOK #1-13 SW NW 13-152-088 F# 9098 SOW: TA CUM-O: 23816 CUM-W: 44766 COMP: 02-25-1982

NO. OF WELLS IN POOL: 3													
POOL TOTAL:	0	0	0	46	0	0	40	0	0	0	0	0	86
POOL TOTAL:	0	0	0	140	0	0	40	0	0	0	0	0	180
MCF TOTAL:	0	0	0	0	0	0	0	0	0	0	0	0	0

PRATT-MADISON MCHENRY COUNTY (API:049)

 EAGLE OPERATING, INC.

HERDT ESTATE #1 NE SE 06-158-080 F# 3251 SOW: P CUM-O: 201051 CUM-W: 929543 COMP: 10-23-1962

R&LU: 2302	242 31	228 29	220 31	164 22	0 0	57 7	264 31	234 31	211 30	212 31	205 30	206 31	2243
SPACING: ESE	5235	2562	2718	2842	0	1512	4804	5281	4986	5107	5691	1222	41960

HERDT-BANK OF NORTH DAKOTA #1 NE NE 06-158-080 F# 2670 SOW: PNA CUM-O: 73162 CUM-W: 286333 COMP: 06-24-1960

JR #1 NE NW 07-158-080 F# 12461 SOW: P CUM-O: 13394 CUM-W: 87419 COMP: 08-11-1988

R&LU: 450	60 31	91 29	0 0	31 13	42 21	17 12	33 14	3 2	0 0	25 8	21 9	0 0	323
SPACING: ENW	440	660	0	227	308	117	235	22	0	50	21	0	2080

JR #2-6 SE SW 06-158-080 F# 12553 SOW: P CUM-O: 5076 CUM-W: 45689 COMP: 05-27-1989

R&LU: 0	0 0	73 29	0 0	0 0	0 0	0 0	0 0	65 31	53 30	10 6	0 0	0 0	201
SPACING: SESW	0	465	0	0	0	0	0	296	296	46	0	0	1103

KITZMAN #2 SE NW 05-158-080 F# 5419 SOW: P CUM-O: 45688 CUM-W: 253104 COMP: 08-16-1976

R&LU: 1075	91 30	85 29	20 31	154 30	86 31	80 30	99 31	80 31	88 30	80 31	77 30	88 24	1028
SPACING: ENW	1970	587	685	2964	1507	1958	1853	3805	3606	1967	176	534	21612

KITZMAN - BANK OF NORTH DAKOTA #2 SW NW 05-158-080 F# 3396 SOW: P CUM-O: 168795 CUM-W: 543006 COMP: 07-07-1963

R&LU: 1462	162 30	148 28	34 30	262 29	148 30	137 29	85 15	149 30	136 26	119 26	133 29	60 10	1573
SPACING: WNW	3503	1043	1218	5046	2566	3334	1578	6478	6140	2950	1775	369	36000

NORSBY #1 SW SW 05-158-080 F# 3315 SOW: P CUM-O: 99501 CUM-W: 577407 COMP: 02-01-1963

R&LU: 1752	154 28	203 26	235 28	211 27	222 28	177 25	211 28	194 28	86 15	0 0	0 0	0 0	1693
SPACING: WSW*	3298	4957	5230	4015	5934	3968	3555	3291	2600	0	0	0	36848

NORSBY #2 SW SE 05-158-080 F# 3696 SOW: P CUM-O: 61920 CUM-W: 555750 COMP: 10-07-1964

R&LU: 1338	144 31	123 29	131 28	123 27	122 28	122 30	115 31	68 20	0 0	66 27	58 19	94 21	1166
SPACING: WSE	4045	5124	5437	3101	3818	4032	2745	2223	0	2080	2114	752	35471

NORSBY #3 NE SW 05-158-080 F# 3584 SOW: P CUM-O: 111797 CUM-W: 434090 COMP: 06-12-1964

R&LU: 2113	161 28	212 26	245 28	220 27	232 28	199 27	220 28	202 28	161 27	134 27	89 17	0 0	2075
SPACING: ESW*	1728	2478	2827	2170	3208	2268	1922	1779	1405	1700	23	0	21508

OPERATOR-LEASE	JAN	FEB	MAR	APR	MAY	JUN	JUL	AUG	SEP	OCT	NOV	DEC	YR.CUM
NORSBY #4													
R&LU: 2480	174 28	230 26	265 28	239 27	251 28	215 27	238 28	219 28	174 27	184 31	154 27	153 28	2496
SPACING: WSW*	864	2739	2968	2279	3368	2494	2018	1868	1475	2287	1115	468	23943
NORSBY #5													
R&LU: 2463	184 17	238 26	275 28	248 27	261 28	224 27	247 28	228 28	174 26	150 27	160 27	159 28	2548
SPACING: ESW*	1963	2869	3110	2387	3528	2608	2113	1956	1546	1876	1138	486	25580
NORSBY #6													
R&LU: 707	44 30	156 29	149 29	109 30	0 0	50 24	0 0	51 24	46 21	0 0	40 22	32 24	677
SPACING: ENW	93	233	1533	152	0	88	0	95	77	0	233	10	2514
NORSBY #7													
R&LU: 1310	88 30	0 0	15 3	106 29	156 30	128 29	146 30	136 30	134 29	126 30	113 29	84 30	1232
SPACING: WNW	145	0	98	106	256	164	229	183	150	189	1556	19	3095
NORSBY #8													
R&LU: 2617	271 18	145 17	280 31	241 30	269 31	212 30	244 31	226 31	238 27	201 26	172 28	104 14	2603
SPACING: WNE	952	699	1359	775	1273	1008	686	834	680	757	2439	96	11558
WATNE #7-1													
GEO RESOURCES, INC.													

ARTHUR HETLAND #1													
R&LU: 960	115 31	102 29	114 31	111 30	110 31	100 30	105 31	98 30	92 30	0 0	0 0	0 0	947
SPACING: WSE	372	348	372	360	372	360	372	360	360	0	0	0	3276
NO. OF WELLS IN POOL: 16													
POOL TOTAL:	1890	2034	1983	2219	1899	1718	2007	1953	1593	1307	1222	980	20805
POOL TOTAL:	24608	24764	27555	26424	26138	23911	22110	28471	23321	19009	16281	3956	266548
MCF TOTAL:	0	0	0	0	0	0	0	0	0	0	0	0	0

PRESCOTT-MADISON													

RENVILLE COUNTY (API:075)													

PHILLIP D. ARMSTRONG													

SWIFT #31-4													
NO. OF WELLS IN POOL: 1													
POOL TOTAL:	0	0	0	0	0	0	0	0	0	0	0	0	0
POOL TOTAL:	0	0	0	0	0	0	0	0	0	0	0	0	0
MCF TOTAL:	0	0	0	0	0	0	0	0	0	0	0	0	0

PRONGHORN-DUPEROW													

MCKENZIE COUNTY (API:053)													

COLUMBUS ENERGY CORP.													

NYGAARD #1-29													
NO. OF WELLS IN POOL: 1													
POOL TOTAL:	0	0	0	0	0	0	0	0	0	0	0	0	0
POOL TOTAL:	0	0	0	0	0	0	0	0	0	0	0	0	0
MCF TOTAL:	0	0	0	0	0	0	0	0	0	0	0	0	0

PRONGHORN-MADISON													

MCKENZIE COUNTY (API:053)													

COLUMBUS ENERGY CORP.													

NYGAARD #1-29													
NYGAARD #1-30													
EAGLE OPERATING, INC.													

CAHILL-HELLING #13-20													
R&LU: 5179	442 28	524 29	452 31	418 30	402 30	404 30	325 21	388 31	499 30	450 31	430 30	388 30	5122
SPACING: SW	984	783	925	806	821	783	497	882	902	874	804	644	9705
GAS IN MCF:	427	559	550	455	584	625	512	504	624	624	497	473	6434
HELLING #1-19													
R&LU: 3137	293 28	325 29	295 27	231 26	296 31	269 30	265 31	238 31	266 28	252 31	241 24	185 23	3156
SPACING: SE	0	1966	1959	1519	1747	1966	1607	1649	1543	1409	1122	1026	17513
GAS IN MCF:	444	460	408	392	549	528	437	475	417	334	260	214	4918

OPERATOR-LEASE	JAN	FEB	MAR	APR	MAY	JUN	JUL	AUG	SEP	OCT	NOV	DEC	YR.CUM
SANDERS #24-19													
R&LU: 8153	1049 31	746 24	890 30	756 27	874 29	720 22	818 29	887 31	825 29	801 31	139 8	0 0	8505
SPACING: SW	3622	2593	3313	2785	3532	2593	3496	3319	3531	3363	676	0	32823
GAS IN MCF:	1142	797	1158	1067	1151	833	1039	1307	1359	962	156	0	10971

LANDTECH CORP.

JACOBSON #1-17 SW NE 17-150-101 F# 8473 SOW: PNA CUM-O: 442 CUM-W: 0 COMP: 11-25-1981

NO. OF WELLS IN POOL: 6	JAN	FEB	MAR	APR	MAY	JUN	JUL	AUG	SEP	OCT	NOV	DEC	YR.CUM
POOL TOTAL:	1784	1595	1637	1405	1572	1393	1408	1513	1590	1503	810	573	16783
POOL TOTAL:	4606	5342	6197	5110	6100	5342	5600	5850	5976	5646	2602	1670	60041
MCF TOTAL:	2013	1816	2116	1914	2284	1986	1988	2286	2400	1920	913	687	22323

PRONGHORN-RED RIVER MCKENZIE COUNTY (API:053)

COLUMBUS ENERGY CORP.

NYGAARD #1-29 NE NW 29-150-101 F# 8399 SOW: PNA CUM-O: 6577 CUM-W: 2298 COMP: 07-11-1981

NO. OF WELLS IN POOL: 1	JAN	FEB	MAR	APR	MAY	JUN	JUL	AUG	SEP	OCT	NOV	DEC	YR.CUM
POOL TOTAL:	0	0	0	0	0	0	0	0	0	0	0	0	0
POOL TOTAL:	0	0	0	0	0	0	0	0	0	0	0	0	0
MCF TOTAL:	0	0	0	0	0	0	0	0	0	0	0	0	0

RAGGED BUTTE-MADISON MCKENZIE COUNTY (API:053)

ANR PRODUCTION CO.

BRATCHER-STATE #10-24 SE SW 10-151-101 F# 9668 SOW: PNA CUM-O: 82858 CUM-W: 133833 COMP: 09-27-1982

BURNETT ENERGY INC.

BRATCHER #23-9 NE SW 09-151-101 F# 10138 SOW: PNA CUM-O: 72615 CUM-W: 153727 COMP: 08-26-1983

HEADINGTON OIL LIMITED PARTNERSHIP

BRATCHER-STATE #10-44	JAN	FEB	MAR	APR	MAY	JUN	JUL	AUG	SEP	OCT	NOV	DEC	YR.CUM
R&LU: 11874	1036 31	982 28	1027 31	993 30	863 22	1038 26	1077 31	679 21	1284 30	1008 31	977 27	807 24	11771
SPACING: SE	2067	1832	2052	1908	1566	2234	2325	1624	2574	2479	2021	1829	24511
GAS IN MCF:	1330	1039	1094	1050	869	992	1051	727	1174	1144	936	783	12189

FORTHUN #5-34	JAN	FEB	MAR	APR	MAY	JUN	JUL	AUG	SEP	OCT	NOV	DEC	YR.CUM
R&LU: 4018	385 28	369 29	275 28	378 25	359 30	308 29	344 31	313 31	320 30	334 31	329 30	338 31	4052
SPACING: SE	809	934	729	784	883	927	803	805	784	705	529	746	9438
GAS IN MCF:	443	374	397	281	462	356	417	405	382	337	307	331	4492

LEE #8-32	JAN	FEB	MAR	APR	MAY	JUN	JUL	AUG	SEP	OCT	NOV	DEC	YR.CUM
R&LU: 944	271 31	288 29	277 31	66 12	4 2	0 0	0 0	1 8	0 0	0 0	0 0	0 0	907
SPACING: NE	584	560	454	254	99	0	0	35	0	0	0	0	1986
GAS IN MCF:	547	396	298	60	7	0	0	0	0	0	0	0	1308

LYLE & EDWARD BRATCHER #9-43	JAN	FEB	MAR	APR	MAY	JUN	JUL	AUG	SEP	OCT	NOV	DEC	YR.CUM
R&LU: 2786	290 31	262 29	243 31	294 30	216 29	244 30	160 27	39 24	319 30	272 31	130 27	33 11	2502
SPACING: SE	1490	1414	1405	1539	1301	1424	1072	746	1299	1306	1312	478	14786
GAS IN MCF:	364	332	346	383	345	323	303	242	332	313	270	110	3663

MCRAE & HENRY, LTD.

BRATCHER #12-9	JAN	FEB	MAR	APR	MAY	JUN	JUL	AUG	SEP	OCT	NOV	DEC	YR.CUM
R&LU: 5181	466 29	450 28	501 31	447 30	451 31	304 30	480 30	439 31	427 28	442 31	312 25	450 30	5169
SPACING: NW	438	423	501	432	462	324	428	471	486	484	315	427	5191
GAS IN MCF:	1545	1478	1593	1198	1664	932	1393	1602	1340	1319	785	1467	16316

PROSPECTIVE INVESTMENT & TRADING CO., LTD.

CLARA AAS #1-8	JAN	FEB	MAR	APR	MAY	JUN	JUL	AUG	SEP	OCT	NOV	DEC	YR.CUM
R&LU: 7349	603 31	541 29	617 31	612 30	646 31	596 30	616 31	615 31	590 30	535 31	657 30	599 31	7227
SPACING: SW	541	464	535	464	511	518	513	490	451	370	552	409	5818
GAS IN MCF:	600	527	681	689	686	772	679	665	672	534	629	503	7637

RONALD M. SANNES

OPERATOR-LEASE	JAN	FEB	MAR	APR	MAY	JUN	JUL	AUG	SEP	OCT	NOV	DEC	YR.CUM
LEE 43-8 #1						NE SE 08-151-101	F# 10330	SOW: P	CUM-O: 96958	CUM-W: 183171	COMP: 01-31-1984		
R&LU: 1921	0 0	176 12	255 19	218 14	246 19	29 5	232 16	171 13	22 3	242 17	35 2	197 14	1823
SPACING: SE	0	945	1076	672	1076	227	817	442	105	1091	58	744	7253

STEPHENS & JOHNSON OPERATING CO.

GREEN #21-8						NE NW 08-151-101	F# 10701	SOW: P	CUM-O: 227539	CUM-W: 131855	COMP: 11-21-1984		
R&LU: 6602	600 31	539 29	598 31	568 30	534 31	550 30	582 31	558 31	545 30	606 31	586 30	616 31	6882
SPACING: NW	479	490	504	448	394	435	448	410	432	460	413	425	5338
GAS IN MCF:	538	446	564	551	561	557	480	457	454	408	475	466	5957

THOMAS A. HAUGEN OPERATING CO.

HELLING STATE #21-16						NE NW 16-151-101	F# 10779	SOW: PNA	CUM-O: 689	CUM-W: 12926	COMP: 05-12-1984		
----------------------	--	--	--	--	--	------------------	----------	----------	------------	--------------	------------------	--	--

TOM BROWN, INC.

BRATCHER #10-12						SW NW 10-151-101	F# 10108	SOW: PNA	CUM-O: 18769	CUM-W: 112845	COMP: 07-24-1983		
-----------------	--	--	--	--	--	------------------	----------	----------	--------------	---------------	------------------	--	--

BRATCHER #9-32						SW NE 09-151-101	F# 9994	SOW: PNA	CUM-O: 56760	CUM-W: 32651	COMP: 03-19-1983		
----------------	--	--	--	--	--	------------------	---------	----------	--------------	--------------	------------------	--	--

NO. OF WELLS IN POOL: 13

POOL TOTAL:	3651	3607	3793	3576	3319	3069	3491	2815	3507	3439	3026	3040	40333
POOL TOTAL:	6408	7062	7256	6501	6292	6089	6406	5023	6131	6895	5200	5058	74321
MCF TOTAL:	5367	4592	4973	4212	4594	3932	4323	4098	4354	4055	3402	3660	51562

RANCH COULEE-RED RIVER

MCKENZIE COUNTY (API:053)

MISSOURI RIVER ROYALTY CORP.

HEISER FAMILY #1						SW SE 22-146-098	F# 9138	SOW: P	CUM-O: 58334	CUM-W: 29665	COMP: 02-26-1982		
R&LU: 6389	686 31	383 31	828 31	495 28	539 27	331 19	615 24	727 31	421 30	399 31	515 30	503 30	6442
SPACING: GE2	197	192	250	675	220	123	298	318	305	335	297	300	3510
GAS IN MCF:	29678	26280	28230	23217	24350	14142	28582	33437	30042	28328	24808	24532	315626

NO. OF WELLS IN POOL: 1

POOL TOTAL:	686	383	828	495	539	331	615	727	421	399	515	503	6442
POOL TOTAL:	197	192	250	675	220	123	298	318	305	335	297	300	3510
MCF TOTAL:	29678	26280	28230	23217	24350	14142	28582	33437	30042	28328	24808	24532	315626

RANDOLPH-DUPEROW

MCKENZIE COUNTY (API:053)

ANR PRODUCTION CO.

MULE CREEK #1-18						NE SW 18-150-103	F# 11771	SOW: PNA	CUM-O: 139660	CUM-W: 52322	COMP: 02-07-1986		
------------------	--	--	--	--	--	------------------	----------	----------	---------------	--------------	------------------	--	--

HEADINGTON OIL LIMITED PARTNERSHIP

FEDERAL #19-42						SE NE 19-150-103	F# 10320	SOW: TA	CUM-O: 537685	CUM-W: 514626	COMP: 11-06-1983		
----------------	--	--	--	--	--	------------------	----------	---------	---------------	---------------	------------------	--	--

FEDERAL #20-14						NW SW 20-150-103	F# 10560	SOW: PNA	CUM-O: 17639	CUM-W: 37831	COMP: 05-27-1984		
----------------	--	--	--	--	--	------------------	----------	----------	--------------	--------------	------------------	--	--

NO. OF WELLS IN POOL: 3

POOL TOTAL:	0	0	0	0	0	0	0	0	0	0	0	0	0
POOL TOTAL:	0	0	0	0	0	0	0	0	0	0	0	0	0
MCF TOTAL:	0	0	0	0	0	0	0	0	0	0	0	0	0

RANDOLPH-MADISON

MCKENZIE COUNTY (API:053)

ANR PRODUCTION CO.

MULE CREEK FEDERAL #34-18						SW SE 18-150-103	F# 12293	SOW: PNA	CUM-O: 23	CUM-W: 0	COMP: 12-06-1989		
---------------------------	--	--	--	--	--	------------------	----------	----------	-----------	----------	------------------	--	--

HEADINGTON OIL LIMITED PARTNERSHIP

FEDERAL #19-42						SE NE 19-150-103	F# 10320	SOW: P	CUM-O: 14516	CUM-W: 28661	COMP: 06-10-1999		
----------------	--	--	--	--	--	------------------	----------	--------	--------------	--------------	------------------	--	--

R&LU: 6552	684 27	641 28	625 23	655 30	548 28	619 25	556 31	531 31	512 28	515 24	500 26	469 24	6855
SPACING: NE	1424	1780	1621	1828	1637	1425	1523	1154	1652	1539	1301	1481	18365
GAS IN MCF:	223	217	258	214	169	258	224	275	160	163	142	167	2470

OPERATOR-LEASE	JAN	FEB	MAR	APR	MAY	JUN	JUL	AUG	SEP	OCT	NOV	DEC	YR.CUM
FEDERAL #20-14						NW SW 20-150-103	F# 10560	SOW: P	CUM-O: 119305	CUM-W: 294805	COMP: 08-06-1989		
R&LU: 7600	718 31	617 25	661 31	560 24	694 31	625 28	681 29	613 31	575 30	559 23	588 22	601 30	7492
SPACING: SW	2867	2523	2657	1962	2844	2318	2350	2360	2169	1989	2130	2245	28414
GAS IN MCF:	360	329	345	264	409	293	329	342	322	320	280	287	3880

MULE CREEK FEDERAL #1X-18						SE SW 18-150-103	F# 12871	SOW: P	CUM-O: 113776	CUM-W: 265242	COMP: 08-10-1990		
R&LU: 7649	594 31	651 28	729 25	593 30	698 31	638 30	664 31	733 31	664 30	705 31	137 5	1006 29	7812
SPACING: SW	1747	1972	1534	1984	2003	1740	1951	1964	1919	1749	323	2357	21243
GAS IN MCF:	202	186	302	270	311	293	331	410	329	293	77	337	3341

PRIDE ENERGY, AN OKLAHOMA GEN. PRTNSP.

USA #33-20						NW SE 20-150-103	F# 7312	SOW: P	CUM-O: 47975	CUM-W: 51402	COMP: 03-22-1980		
R&LU: 3170	602 31	259 29	296 31	301 31	267 31	215 30	253 31	268 31	404 30	283 31	104 30	289 31	3541
SPACING: SE	205	240	424	191	300	237	194	123	267	158	77	192	2608
GAS IN MCF:	465	465	465	465	465	0	248	248	248	248	0	0	3317

NO. OF WELLS IN POOL: 5													
POOL TOTAL:	2598	2168	2311	2109	2207	2097	2154	2145	2155	2062	1329	2365	25700
POOL TOTAL:	6243	6515	6236	5965	6784	5720	6018	5601	6007	5435	3831	6275	70630
MCF TOTAL:	1250	1197	1370	1213	1354	844	1132	1275	1059	1024	499	791	13008

RATTLESNAKE BUTTES-RED RIVER BOWMAN COUNTY (API:011)

BURLINGTON RESOURCES OIL & GAS COMPANY LP

BUCHHOLZ #42-8						SE NE 08-130-105	F# 13777	SOW: P	CUM-O: 115385	CUM-W: 7459	COMP: 07-30-1995		
R&LU: 15704	1372 31	1277 29	1359 31	1286 30	1321 31	1263 30	1292 31	1321 31	1264 30	1303 31	1238 30	1301 31	15597
SPACING: E2	85	84	86	79	85	80	93	79	93	86	74	89	1013
GAS IN MCF:	60	56	60	57	58	56	57	58	56	45	54	57	674

NO. OF WELLS IN POOL: 1													
POOL TOTAL:	1372	1277	1359	1286	1321	1263	1292	1321	1264	1303	1238	1301	15597
POOL TOTAL:	85	84	86	79	85	80	93	79	93	86	74	89	1013
MCF TOTAL:	60	56	60	57	58	56	57	58	56	45	54	57	674

RATTLESNAKE POINT-DUPEROW DUNN COUNTY (API:025)

AMOCO PRODUCTION CO.

WILLIAM C. LUBKE #1						SW NW 11-146-096	F# 6105	SOW: PNA	CUM-O: 562299	CUM-W: 18026	COMP: 10-26-1977		
---------------------	--	--	--	--	--	------------------	---------	----------	---------------	--------------	------------------	--	--

EAGLE OPERATING, INC.

LUBKE #1A						SW NW 11-146-096	F# 10735	SOW: P	CUM-O: 438420	CUM-W: 407880	COMP: 02-22-1986		
R&LU: 2186	310 31	290 29	299 31	243 27	195 31	201 30	209 31	191 31	144 30	46 31	118 30	130 31	2376
SPACING: W2	1538	1376	1607	1149	947	1376	797	842	480	273	244	753	11382
GAS IN MCF:	620	580	620	540	620	600	620	620	600	620	600	620	7260

GEOLINEAR CO.

GEOLINEAR-KELLING #1						NE SE 11-146-096	F# 6605	SOW: PNA	CUM-O: 30004	CUM-W: 306792	COMP: 03-08-1979		
----------------------	--	--	--	--	--	------------------	---------	----------	--------------	---------------	------------------	--	--

NO. OF WELLS IN POOL: 3													
POOL TOTAL:	310	290	299	243	195	201	209	191	144	46	118	130	2376
POOL TOTAL:	1538	1376	1607	1149	947	1376	797	842	480	273	244	753	11382
MCF TOTAL:	620	580	620	540	620	600	620	620	600	620	600	620	7260

RATTLESNAKE POINT-RED RIVER DUNN COUNTY (API:025)

AMOCO PRODUCTION CO.

MURPHY UNIT "B" #1						NE NE 10-146-096	F# 7477	SOW: DRY	CUM-O: 67	CUM-W: 0	COMP: 03-04-1981		
--------------------	--	--	--	--	--	------------------	---------	----------	-----------	----------	------------------	--	--

EAGLE OPERATING, INC.

LUBKE #1A						SW NW 11-146-096	F# 10735	SOW: PNA	CUM-O: 25722	CUM-W: 2991	COMP: 08-29-1984		
-----------	--	--	--	--	--	------------------	----------	----------	--------------	-------------	------------------	--	--

NO. OF WELLS IN POOL: 2													
POOL TOTAL:	0	0	0	0	0	0	0	0	0	0	0	0	0
POOL TOTAL:	0	0	0	0	0	0	0	0	0	0	0	0	0
MCF TOTAL:	0	0	0	0	0	0	0	0	0	0	0	0	0

OPERATOR-LEASE JAN FEB MAR APR MAY JUN JUL AUG SEP OCT NOV DEC YR.CUM

RAUB-MADISON MCLEAN COUNTY (API:055)

 INTOIL, INC.

STATE #22-16 SE NW 16-149-089 F# 13451 SOW: SI CUM-O: 51795 CUM-W: 207217 COMP: 01-26-1993
 R&LU: 74 0 0 85 26 0 0 0 0 0 0 0 0 0 0 0 0 0 0 0 0 85
 SPACING: NW 0 4480 0 0 0 0 0 0 0 0 0 0 0 0 0 0 0 0 4480
 GAS IN MCF: 0 390 0 0 0 0 0 0 0 0 0 0 0 0 0 0 0 0 390

WESCO OPERATING INC.

STATE #42-16 SE NE 16-149-089 F# 13542 SOW: P CUM-O: 101583 CUM-W: 73467 COMP: 09-03-1993
 R&LU: 12610 1121 31 1013 29 1070 31 1023 30 1031 28 1047 30 1067 31 1028 31 1021 30 1071 31 997 30 1031 31 12520
 SPACING: NE 212 173 191 201 244 208 216 191 204 220 196 211 2467
 GAS IN MCF: 595 538 568 543 547 556 567 546 542 569 529 547 6647

NO. OF WELLS IN POOL: 2
 POOL TOTAL: 1121 1098 1070 1023 1031 1047 1067 1028 1021 1071 997 1031 12605
 POOL TOTAL: 212 4653 191 201 244 208 216 191 204 220 196 211 6947
 MCF TOTAL: 595 928 568 543 547 556 567 546 542 569 529 547 7037

RAWSON-DUPEROW MCKENZIE COUNTY (API:053)

 TRAVERSE OIL CO.

JACOBSON #1-26 SE NW 26-150-101 F# 8467 SOW: DRY CUM-O: 241 CUM-W: 0 COMP: 11-13-1981

WHITING PETROLEUM CORP.

JACOBSON #1 NE NE 22-150-101 F# 8344 SOW: P CUM-O: 161566 CUM-W: 40431 COMP: 04-30-1981
 R&LU: 4365 329 25 301 29 352 31 393 30 442 28 473 30 456 31 364 31 335 30 221 30 353 30 387 31 4406
 SPACING: NE 455 478 487 551 478 428 455 393 342 399 449 427 5342
 GAS IN MCF: 202 246 239 199 284 326 405 317 160 151 189 253 2971

NYGAARD STATE #1 SE NW 23-150-101 F# 7845 SOW: PNA CUM-O: 36519 CUM-W: 53487 COMP: 07-03-1981

NO. OF WELLS IN POOL: 3
 POOL TOTAL: 329 301 352 393 442 473 456 364 335 221 353 387 4406
 POOL TOTAL: 455 478 487 551 478 428 455 393 342 399 449 427 5342
 MCF TOTAL: 202 246 239 199 284 326 405 317 160 151 189 253 2971

RAWSON-MADISON MCKENZIE COUNTY (API:053)

 ANR PRODUCTION CO.

NYGAARD #14-33 NW SE 14-150-101 F# 9139 SOW: PNA CUM-O: 131191 CUM-W: 335298 COMP: 01-26-1982

JN EXPLORATION & PRODUCTION LTD PTNRSHIP

JACOBSON 3 #1 NE NW 22-150-101 F# 8565 SOW: PNA CUM-O: 94615 CUM-W: 203497 COMP: 07-06-1981
 R&LU: 304 0 0 0 0 0 0 0 156 1 0 0 0 0 0 0 0 0 0 0 0 156
 SPACING: NW 0

RONALD M. SANNES

BERGE-FLB #1-24 NE NW 24-150-101 F# 9328 SOW: P CUM-O: 157443 CUM-W: 1318182 COMP: 04-21-1982
 R&LU: 4693 467 18 362 16 401 17 287 17 206 7 336 18 427 22 460 21 413 19 488 18 452 17 481 20 4780
 SPACING: NW 2612 2133 2698 1341 786 2650 2788 2693 2789 2454 2447 3034 28425
 GAS IN MCF: 208 138 179 110 79 191 193 189 182 251 191 138 2049

HEGGEN #1 SW SE 13-150-101 F# 9029 SOW: SI CUM-O: 77008 CUM-W: 732981 COMP: 12-31-1981
 R&LU: 0 0 0 0 0 0 0 0 9 1 0 0 0 0 0 0 0 0 0 0 0 0 9
 SPACING: SE 0

HEGGEN #2 SW SW 13-150-101 F# 9479 SOW: P CUM-O: 31155 CUM-W: 85338 COMP: 03-01-1984
 R&LU: 341 0 0 107 3 6 1 0 0 0 0 29 1 90 2 0 1 0 0 0 0 4 1 309 25 545
 SPACING: SW 0 0 0 0 0 0 0 0 0 0 160 0 0 0 0 0 0 0 0 0 0 17 556 733
 GAS IN MCF: 0 183 183

TOM BROWN, INC.

OPERATOR-LEASE	JAN	FEB	MAR	APR	MAY	JUN	JUL	AUG	SEP	OCT	NOV	DEC	YR.CUM
HEGGEN #11-14				S2 SW 11-150-101	F# 9770	SOW: PNA	CUM-O: 62523	CUM-W: 80833	COMP: 12-06-1982				
WHITING PETROLEUM CORP.													
BERGE "C" #1				NW SW 14-150-101	F# 8706	SOW: P	CUM-O: 85449	CUM-W: 186203	COMP: 02-24-1990				
R&LU: 7109	734 31	442 22	649 31	662 30	524 26	524 28	588 31	700 31	680 30	572 31	517 28	549 31	7141
SPACING: SW	1449	1140	1341	1449	1400	1409	1410	1470	1440	1400	1300	1418	16626
GAS IN MCF:	701	656	801	775	801	775	801	801	775	801	775	801	9263
JACOBSON 41 #1				NE NE 22-150-101	F# 11270	SOW: P	CUM-O: 160291	CUM-W: 147620	COMP: 03-08-1985				
R&LU: 7377	603 27	558 29	597 31	422 19	794 26	615 25	846 31	675 31	569 30	622 30	489 22	691 31	7481
SPACING: NE	899	1021	1034	715	990	794	966	834	799	953	708	908	10621
GAS IN MCF:	287	319	317	174	328	334	483	395	235	226	194	331	3623
NYGAARD STATE #1				SE NW 23-150-101	F# 7845	SOW: P	CUM-O: 76760	CUM-W: 281584	COMP: 09-06-1985				
R&LU: 3317	354 28	123 18	302 31	334 30	337 31	308 30	384 30	264 23	222 30	10 18	397 26	457 31	3492
SPACING: NW	1304	860	1150	1387	1390	1416	1449	1150	1370	1126	1240	1449	15291
GAS IN MCF:	701	656	701	678	701	678	701	701	678	701	678	701	8275
NO. OF WELLS IN POOL: 9													
POOL TOTAL:	2158	1592	1955	1705	2026	1812	2335	2099	1884	1692	1859	2487	23604
POOL TOTAL:	6264	5154	6223	4892	4566	6269	6613	6307	6398	5933	5712	7365	71696
MCF TOTAL:	1897	1769	1998	1737	1909	1978	2178	2086	1870	1979	1838	2154	23393

RAWSON-RED RIVER													

MCKENZIE COUNTY (API:053)													

WHITING PETROLEUM CORP.													

BERGE "C" #1				NW SW 14-150-101	F# 8706	SOW: PNA	CUM-O: 39794	CUM-W: 28214	COMP: 11-09-1981				
NO. OF WELLS IN POOL: 1													
POOL TOTAL:	0	0	0	0	0	0	0	0	0	0	0	0	0
POOL TOTAL:	0	0	0	0	0	0	0	0	0	0	0	0	0
MCF TOTAL:	0	0	0	0	0	0	0	0	0	0	0	0	0

RAY-RED RIVER													

WILLIAMS COUNTY (API:105)													

GETTY OIL CO.													

OWEN #19-13				SW SW 19-157-096	F# 8714	SOW: PNA	CUM-O: 1224	CUM-W: 8874	COMP: 01-11-1982				
PETRO-HUNT, L.L.C.													
TEMPLE #30-16				SE SE 30-157-096	F# 8296	SOW: PNA	CUM-O: 47411	CUM-W: 81561	COMP: 12-10-1981				
TEMPLE PROSPECT #32-5				SW NW 32-157-096	F# 7884	SOW: PNA	CUM-O: 295859	CUM-W: 38816	COMP: 02-16-1981				
NO. OF WELLS IN POOL: 3													
POOL TOTAL:	0	0	0	0	0	0	0	0	0	0	0	0	0
POOL TOTAL:	0	0	0	0	0	0	0	0	0	0	0	0	0
MCF TOTAL:	0	0	0	0	0	0	0	0	0	0	0	0	0

RAY-STONEWALL													

WILLIAMS COUNTY (API:105)													

PETRO-HUNT, L.L.C.													

TEMPLE #30-16				SE SE 30-157-096	F# 8296	SOW: PNA	CUM-O: 92508	CUM-W: 6126	COMP: 05-26-1988				
TEMPLE PROSPECT #32-5				SW NW 32-157-096	F# 7884	SOW: F	CUM-O: 84009	CUM-W: 12725	COMP: 01-24-1996				
R&LU: 13158	1117 1	1097 25	751 21	1209 30	1130 31	1110 30	1243 31	1175 31	1099 30	1134 31	1051 30	1096 31	13212
SPACING: W2	25	54	28	205	46	23	197	72	54	59	106	68	937
GAS IN MCF:	6586	6326	4363	6772	6620	6054	6891	6459	6335	6214	5829	6041	74490
NO. OF WELLS IN POOL: 2													
POOL TOTAL:	1117	1097	751	1209	1130	1110	1243	1175	1099	1134	1051	1096	13212
POOL TOTAL:	25	54	28	205	46	23	197	72	54	59	106	68	937
MCF TOTAL:	6586	6326	4363	6772	6620	6054	6891	6459	6335	6214	5829	6041	74490

RED ROCK-SPEARFISH													

BOTTINEAU COUNTY (API:009)													

KENNEDY & MITCHELL, INC.													

OPERATOR-LEASE	JAN	FEB	MAR	APR	MAY	JUN	JUL	AUG	SEP	OCT	NOV	DEC	YR.CUM
MAGNUSON TURTLE MOUNTAIN #55-752-1				SE NW 11-163-077	F# 10649	SOW: PNA	CUM-O: 8959	CUM-W: 19393	COMP: 05-17-1984				
NO. OF WELLS IN POOL: 1													
POOL TOTAL:	0	0	0	0	0	0	0	0	0	0	0	0	0
POOL TOTAL:	0	0	0	0	0	0	0	0	0	0	0	0	0
MCF TOTAL:	0	0	0	0	0	0	0	0	0	0	0	0	0

RED WING CREEK-MADISON

MCKENZIE COUNTY (API:053)
PRESIDIO EXPLORATION, INC.

FEDERAL #24-28 SE SW 28-148-101 F# 5788 SOW: PNA CUM-O: 48142 CUM-W: 1880 COMP: 09-08-1978
TRUE OIL CO.

BREDWICK #33-28				NW SE 28-148-101	F# 5527	SOW: P	CUM-O: 138368	CUM-W: 53372	COMP: 01-26-1975				
R&LU: 2309	275 31	270 29	169 21	214 30	200 31	196 30	238 31	202 31	158 24	200 31	202 30	73 17	2397
SPACING: WSE	218	215	147	219	239	225	240	263	195	266	270	114	2611
GAS IN MCF:	370	335	182	350	241	369	340	419	219	361	271	114	3571
BREDWICK #42-28				SE NE 28-148-101	F# 5322	SOW: P	CUM-O: 39388	CUM-W: 277	COMP: 12-21-1973				
R&LU: 723	0 0	0 0	265 9	0 0	146 7	0 0	149 8	0 0	154 7	0 0	0 0	0 0	714
SPACING: ENE	0	0	0	0	0	0	0	0	0	0	0	0	0
GAS IN MCF:	0	0	287	0	176	0	212	0	212	0	0	0	887
BREDWICK #44-28				SE SE 28-148-101	F# 5359	SOW: P	CUM-O: 16386	CUM-W: 4640	COMP: 03-11-1974				
R&LU: 68	11 4	9 4	8 5	7 4	0 0	11 6	7 4	0 0	10 5	7 4	0 0	8 3	78
SPACING: ESE	0	0	0	0	0	0	0	0	0	0	0	0	0
GAS IN MCF:	15	11	9	11	0	20	10	0	14	13	0	13	116

SHELL GOVERNMENT #22X-28-1				SE NW 28-148-101	F# 4062	SOW: P	CUM-O: 201370	CUM-W: 232453	COMP: 06-04-1974				
R&LU: 2701	239 31	270 29	224 31	200 30	200 31	210 30	186 28	165 24	146 24	209 31	198 30	178 29	2425
SPACING: ENW	915	951	845	696	719	683	827	626	660	910	1034	706	9572
GAS IN MCF:	508	406	428	487	530	593	585	503	401	456	435	431	5763
WRIGHT #13-26				NW SW 26-148-101	F# 5381	SOW: P	CUM-O: 852877	CUM-W: 309798	COMP: 04-15-1974				
R&LU: 0	1189 25	1388 29	1527 31	1270 30	1316 31	1236 30	1118 26	1144 30	1171 30	1274 31	1162 30	1101 31	14896
SPACING: NSW	591	813	767	649	659	714	418	478	503	592	702	490	7376
GAS IN MCF:	2517	2975	3336	2946	2941	2871	2275	2332	2455	2796	2579	2365	32388

WRIGHT #24-22				SE SW 22-148-101	F# 5336	SOW: PNA	CUM-O: 40619	CUM-W: 350	COMP: 02-14-1974				
WRIGHT #24-22A				SE SW 22-148-101	F# 7385	SOW: P	CUM-O: 48689	CUM-W: 46395	COMP: 08-27-1980				
R&LU: 16968	107 13	155 19	124 15	117 14	0 0	94 11	144 13	152 8	188 7	184 10	194 12	227 14	1686
SPACING: SSW	147	214	169	137	0	204	133	139	153	166	201	147	1810
GAS IN MCF:	227	333	268	271	0	218	293	310	394	404	431	486	3635

RED WING CREEK MADISON UNIT

BN #22-27A				SE NW 27-148-101	F# 11564	SOW: P	CUM-O: 428339	CUM-W: 320388	COMP: 09-20-1985				
R&LU: 0	679 5	1939 28	1471 29	869 18	3273 29	1833 21	1912 23	2017 31	656 10	1765 30	1879 30	1650 24	19943
SPACING: U	450	2520	2407	1052	1413	1575	1671	2101	758	1289	1369	1003	17608
GAS IN MCF:	1359	3919	3106	1843	6803	3657	4015	4257	1309	4038	4066	3580	41952
BURLINGTON NORTHERN #11-27				NW NW 27-148-101	F# 5212	SOW: P	CUM-O: 562203	CUM-W: 92221	COMP: 11-28-1972				
R&LU: 274184	1267 14	1249 19	89 5	1441 15	2040 19	1572 12	1049 8	566 5	1317 9	790 9	0 0	2093 17	13473
SPACING: U	686	731	22	818	836	780	54	455	819	540	0	867	6608
GAS IN MCF:	2535	2526	188	3058	4241	3136	2204	1194	2628	1807	0	4540	28057
BURLINGTON NORTHERN #13-27				NW SW 27-148-101	F# 5286	SOW: P	CUM-O: 2627443	CUM-W: 230956	COMP: 02-19-1974				
R&LU: 0	5959 28	5690 24	5897 26	5417 30	4782 31	5385 30	4466 24	5028 29	5064 29	4668 31	4774 30	4309 6	61439
SPACING: U	1008	864	978	2046	1612	1990	1224	1073	1136	1922	2210	1915	17978
GAS IN MCF:	11928	11504	12454	11492	9940	10747	9379	10609	10107	10679	10331	9347	128517
BURLINGTON NORTHERN #22-27				SE NW 27-148-101	F# 5182	SOW: PNA	CUM-O: 382127	CUM-W: 8242	COMP: 10-25-1972				
BURLINGTON NORTHERN #23-27				NE SW 27-148-101	F# 13589	SOW: SI	CUM-O: 61750	CUM-W: 703	COMP: 08-24-1994				
R&LU: 0	0 0	675 13	0 0	933 8	0 0	908 9	0 0	869 9	0 0	888 13	0 0	0 0	4273
SPACING: U	0	0	0	0	0	0	0	0	0	0	0	0	0
GAS IN MCF:	0	1365	0	1981	0	1811	0	1834	0	2030	0	0	9021
BURLINGTON NORTHERN #24-27				SE SW 27-148-101	F# 5335	SOW: P	CUM-O: 817558	CUM-W: 532688	COMP: 02-18-1974				
R&LU: 0	4151 31	3034 29	1467 12	2778 30	2041 28	1911 22	2333 20	2886 31	2939 30	1697 23	1960 30	3175 31	30372
SPACING: U	2842	2651	1232	2884	2464	3765	3343	3751	3630	3956	4111	3875	38504
GAS IN MCF:	8308	6133	3098	5893	4241	3814	4900	6090	5866	3883	4240	6886	63352

OPERATOR-LEASE	JAN	FEB	MAR	APR	MAY	JUN	JUL	AUG	SEP	OCT	NOV	DEC	YR.CUM
BURLINGTON NORTHERN #31-27													
R&LU: 0	4372 31	3246 26	4739 31	4712 27	2588 28	4092 30	4697 31	4350 30	2441 19	3770 28	4003 30	4500 31	47510
SPACING: U	4349	2813	3729	3989	2977	4920	4732	4493	2846	5040	5311	5021	50220
GAS IN MCF:	8751	6560	10008	9996	5381	8166	9865	9178	4872	8623	8663	9762	99825
BURLINGTON NORTHERN #32-27													
R&LU: 0	2865 19	0 0	2462 16	0 0	1840 12	0 0	2414 20	0 0	2185 18	45 1	0 0	2831 21	14642
SPACING: U	0	0	0	0	0	0	0	0	0	0	0	0	0
GAS IN MCF:	5735	0	5200	0	3824	0	5070	0	4361	103	0	6142	30435
BURLINGTON NORTHERN #33-27													
R&LU: 0	1709 16	4893 29	3538 31	2905 22	1912 22	3587 30	3528 19	2995 24	4409 30	2746 13	4076 30	2910 20	39208
SPACING: U	1288	2643	2631	2096	2056	3510	2825	1275	1594	533	726	484	21661
GAS IN MCF:	3420	9891	7472	6162	3974	7158	7409	6320	8799	6281	8819	6313	82018
BURLINGTON NORTHERN #42-27													
R&LU: 0	4971 31	1469 5	4956 31	4683 30	3036 20	0 0	4114 19	2949 10	2419 10	6705 27	7381 30	678 4	43361
SPACING: U	1071	73	823	1212	880	0	722	343	388	1269	1510	201	8492
GAS IN MCF:	9948	2971	10467	9935	6311	0	8641	6223	4828	15338	15972	1471	92105
NO. OF WELLS IN UNIT: 10													
UNIT TOTAL:	25973	22195	24619	23738	21512	19288	24513	21660	21430	23074	24073	22146	274221
UNIT TOTAL:	11694	12295	11822	14097	12238	16540	14571	13491	11171	14549	15237	13366	161071
MCF TOTAL:	51984	44869	51993	50360	44715	38489	51483	45705	42770	52782	52091	48041	575282

NO. OF WELLS IN POOL: 18													
POOL TOTAL:	27794	24287	26936	25546	23374	21035	26355	23323	23257	24948	25829	23733	296417
POOL TOTAL:	13565	14488	13750	15798	13855	18366	16189	14997	12682	16483	17444	14823	182440
MCF TOTAL:	55621	48929	56503	54425	48603	42560	55198	49269	46465	56812	55807	51450	621642

REFUGE-MADISON BOTTINEAU COUNTY (API:009)

BALLANTYNE OIL

SEM #22-8													
R&LU: 1318	72 31	123 29	98 21	106 24	138 31	128 30	122 31	116 31	114 30	31 25	145 30	102 31	1295
SPACING: SNE	1066	1079	922	1007	1172	857	1001	1028	871	743	946	831	11523

NO. OF WELLS IN POOL: 1													
POOL TOTAL:	72	123	98	106	138	128	122	116	114	31	145	102	1295
POOL TOTAL:	1066	1079	922	1007	1172	857	1001	1028	871	743	946	831	11523
MCF TOTAL:	0	0	0	0	0	0	0	0	0	0	0	0	0

RENNIE LAKE-MADISON BURKE COUNTY (API:013)

BLUESKY OIL & GAS INC.

MARVIN RYKKEN #1													
				W2 NW 26-162-091	F# 5884	SOW: PNA	CUM-O: 30362	CUM-W: 48828	COMP: 08-04-1976				

COLUMBUS PRODUCTION, INC.

MARTIN JORGENS #1													
R&LU: 1040	123 31	102 29	106 31	118 30	83 31	24 30	20 31	61 31	122 30	119 31	94 30	63 31	1035
SPACING: SW	262	262	279	281	192	104	82	264	281	279	218	111	2615
GAS IN MCF:	631	582	806	858	564	336	212	591	526	786	848	358	7098

CROSS TIMBERS OPERATING CO.

ART ANDERSON #1													
				NW SE 27-162-091	F# 2284	SOW: PNA	CUM-O: 97478	CUM-W: 40957	COMP: 05-13-1959				
ARTHUR JOHNSON #1-A													
				NW NW 34-162-091	F# 7859	SOW: PNA	CUM-O: 3825	CUM-W: 4210	COMP: 03-22-1981				
DAN JOHNSON #1													
				NW NE 33-162-091	F# 2237	SOW: PNA	CUM-O: 115580	CUM-W: 60430	COMP: 04-28-1959				

CROWN CENTRAL PETROLEUM CORP.

ABBOTT - A. JOHNSON #1-A													
				NW SE 34-162-091	F# 3924	SOW: PNA	CUM-O: 1305	CUM-W: 863	COMP: 01-07-1966				
ARTHUR M. JOHNSON #1													
				NW NW 34-162-091	F# 2126	SOW: PNA	CUM-O: 97067	CUM-W: 24834	COMP: 01-27-1959				
KRISTIANSEN #1													
				NW NE 32-162-091	F# 2450	SOW: PNA	CUM-O: 17117	CUM-W: 9334	COMP: 02-05-1960				

DAKOTA WEST PUMPING, INC.

OPERATOR-LEASE	JAN	FEB	MAR	APR	MAY	JUN	JUL	AUG	SEP	OCT	NOV	DEC	YR.CUM
MARVIN RYKKEN #1						NW NW 35-162-091	F# 3431	SOW: P	CUM-O: 115895	CUM-W: 87462	COMP: 10-03-1963		
R&LU: 0	0 0	5 2	0 0	0 0	0 0	2 1	0 0	3 1	0 0	0 0	0 0	2 1	12
SPACING: NW	0	0	0	0	0	0	0	5	0	0	0	0	5
EAGLE OPERATING, INC.													
M. JORGENSEN #1						NE NE 28-162-091	F# 1520	SOW: P	CUM-O: 118227	CUM-W: 49371	COMP: 10-15-1957		
R&LU: 196	30 12	17 6	22 12	10 6	10 7	27 14	5 3	42 14	11 8	35 14	15 7	32 14	256
SPACING: NE	30	17	80	10	10	27	5	100	42	35	10	31	397
GAS IN MCF:	157	85	192	83	128	47	88	116	69	191	100	105	1361
EOG (NEW MEXICO) INC.													
MARVIN RYKKEN #1						NW SW 26-162-091	F# 9546	SOW: PNA	CUM-O: 2166	CUM-W: 28871	COMP: 10-05-1982		
FERRELLGAS, L.P.													
FERRELL #3						NW SW 33-162-091	F# 3977	SOW: PNA	CUM-O: 21066	CUM-W: 137459	COMP: 03-08-1967		
NEXEN OIL AND GAS U.S.A. INC.													
ABBOTT BAILIFF #1						NW SW 34-162-091	F# 2363	SOW: P	CUM-O: 153174	CUM-W: 61204	COMP: 07-06-1959		
R&LU: 279	100 10	4 9	3 9	1 10	4 8	6 8	8 10	8 8	12 9	10 9	0 0	6 10	162
SPACING: SW	10	37	0	0	0	0	0	0	0	0	0	0	47
GAS IN MCF:	51	80	72	60	56	70	79	58	53	26	52	55	712
ANNA MONSON #1						NW SE 28-162-091	F# 2315	SOW: P	CUM-O: 153934	CUM-W: 40767	COMP: 06-03-1959		
R&LU: 610	50 16	50 17	51 20	15 9	40 10	60 19	43 16	50 17	50 18	65 17	40 18	46 17	560
SPACING: SE	13	17	17	3	30	44	20	24	2	5	35	10	220
GAS IN MCF:	1214	1155	1172	564	1420	1353	1388	1636	954	1152	940	924	13872
BUNTING #1						C NE 27-162-091	F# 5776	SOW: P	CUM-O: 54465	CUM-W: 55307	COMP: 12-23-1975		
R&LU: 1663	246 31	162 29	169 31	142 30	140 31	130 30	120 31	57 9	179 30	146 31	107 30	85 18	1683
SPACING: NE	249	178	187	164	184	143	121	198	210	194	121	98	2047
GAS IN MCF:	1630	1333	1477	1344	1357	1220	1228	659	1174	1025	1334	855	14636
DAN JOHNSON #2						NW SE 33-162-091	F# 3976	SOW: P	CUM-O: 123137	CUM-W: 75205	COMP: 03-08-1967		
R&LU: 2237	147 29	210 29	269 31	210 30	221 31	192 30	194 31	201 31	170 30	195 31	108 21	190 31	2307
SPACING: SE	179	155	166	163	201	155	173	160	154	177	91	170	1944
GAS IN MCF:	1308	1244	1226	1261	1157	1135	1402	1468	1320	1181	1315	871	14888
EARL SCHWARTZ #1						NE NW 27-162-091	F# 2356	SOW: P	CUM-O: 74885	CUM-W: 40278	COMP: 06-29-1959		
R&LU: 206	40 15	25 15	23 12	48 9	0 0	0 0	0 0	0 0	0 0	0 0	0 0	68 10	204
SPACING: NW*	399	264	326	202	0	0	0	0	0	0	0	123	1314
GAS IN MCF:	432	350	479	539	564	661	645	301	657	604	482	409	6123
EARL SCHWARTZ #2						SW NW 27-162-091	F# 11541	SOW: P	CUM-O: 8462	CUM-W: 18718	COMP: 10-29-1985		
R&LU: 417	0 0	0 0	0 0	0 0	0 0	60 8	80 8	57 10	22 4	58 9	70 9	62 8	409
SPACING: NW*	0	0	0	0	213	138	143	0	148	130	120	0	892
GAS IN MCF:	647	525	719	809	846	992	967	451	985	906	723	614	9184
KATHERINE JOHNSON #1						NW NW 33-162-091	F# 2333	SOW: F	CUM-O: 309953	CUM-W: 106044	COMP: 06-10-1959		
R&LU: 3033	347 31	245 29	296 31	255 30	277 31	202 30	249 31	283 31	252 30	250 31	168 30	249 31	3073
SPACING: NW	111	110	140	115	119	96	103	156	127	112	60	40	1289
GAS IN MCF:	861	769	853	713	645	715	650	749	602	530	617	664	8368
MILDRED JORGENSEN #1						NW SW 27-162-091	F# 2221	SOW: P	CUM-O: 209056	CUM-W: 65801	COMP: 04-02-1959		
R&LU: 617	47 16	60 17	50 18	40 12	53 18	60 18	50 16	55 17	35 17	37 18	70 18	70 17	627
SPACING: SW	46	27	53	45	57	56	35	30	48	43	25	6	471
GAS IN MCF:	1148	956	971	913	1450	1128	1223	1106	1127	1115	1098	874	13109
ROCANVILLE CORP.													
ART JOHNSON #2						NW NE 34-162-091	F# 3361	SOW: P	CUM-O: 95520	CUM-W: 90148	COMP: 05-01-1963		
R&LU: 871	88 31	73 29	56 20	106 21	86 31	95 30	86 31	38 19	90 31	35 30	86 28	68 31	907
SPACING: NE	169	131	167	182	103	210	157	43	140	115	157	113	1687
GAS IN MCF:	905	874	1031	1134	1110	1122	1165	842	1250	872	809	655	11769
STEKOLL OIL & GAS, LTD.													
O. J. RYKKEN #1						NW SW 26-162-091	F# 2332	SOW: PNA	CUM-O: 239	CUM-W: 2277	COMP: 06-03-1959		
NO. OF WELLS IN POOL: 22													
POOL TOTAL:	1218	953	1045	945	976	876	835	817	979	962	750	879	11235
POOL TOTAL:	1468	1198	1415	1165	1109	973	844	975	1152	1090	837	702	12928
MCF TOTAL:	8984	7953	8998	8278	9297	8779	9047	7977	8717	8388	8318	6384	101120

OPERATOR-LEASE JAN FEB MAR APR MAY JUN JUL AUG SEP OCT NOV DEC YR.CUM

RENVILLE-MADISON BOTTINEAU COUNTY (API:009)

 BALLANTYNE OIL

CRAMER #1													SE NW 08-161-082	F# 15002	SOW: P	CUM-O: 1630	CUM-W: 37985	COMP: 08-29-2000							
R&LU: 1617	0	0	0	0	0	0	0	0	0	0	0	0	0	0	50	3	378	27	406	29	393	30	403	31	1630
SPACING: SEC*	0		0		0		0		0		0		0		175		7840		10355		9761		9854		37985
RICE #1													SW SW 09-161-082	F# 14302	SOW: P	CUM-O: 20974	CUM-W: 376194	COMP: 06-27-1996							
R&LU: 3840	329	31	317	29	337	31	327	30	332	31	315	30	361	31	291	31	305	30	317	31	316	30	315	31	3862
SPACING: SWSW	10599		9735		11227		12127		12300		12200		12884		7500		6550		7086		6910		6976		116094
RICE ET AL #1H													NE SE 08-161-082	F# 14729	SOW: P	CUM-O: 53015	CUM-W: 461846	COMP: 11-01-1997							
R&LU: 11870	1272	31	1189	29	1271	31	1230	29	1279	30	1136	30	1031	31	864	24	630	30	607	29	600	30	631	31	11740
SPACING: SEC#	14538		13353		15399		16634		14800		15650		16527		13400		15660		15138		14760		14902		180761
RICE TRUST #1													NW SE 08-161-082	F# 13884	SOW: P	CUM-O: 25177	CUM-W: 130895	COMP: 02-09-1996							
R&LU: 7088	217	31	203	29	279	31	273	30	465	30	570	30	640	31	666	26	900	30	920	29	960	30	992	31	7085
SPACING: SEC*	1247		1145		1320		1426		1330		1350		1425		8500		16750		18121		17669		17839		88122
RICE-STATE #2H													NW NW 16-161-082	F# 14797	SOW: P	CUM-O: 32904	CUM-W: 523748	COMP: 01-24-1998							
R&LU: 5566	558	31	503	29	462	31	497	30	483	31	465	30	477	31	563	31	418	30	436	31	409	30	415	31	5686
SPACING: ICO#	18411		16912		19504		21068		20765		21110		22284		16819		12450		13400		13400		13529		209652
NO. OF WELLS IN POOL: 5																									
POOL TOTAL:	2376		2212		2349		2327		2559		2486		2509		2434		2631		2686		2678		2756		30003
POOL TOTAL:	44795		41145		47450		51255		49195		50310		53120		46394		59250		64100		62500		63100		632614
MCF TOTAL:	0		0		0		0		0		0		0		0		0		0		0		0		0

RHAME-RED RIVER BOWMAN COUNTY (API:011)

 ANADARKO PETROLEUM CORP.

BOWMAN FEDERAL "A" #1													NE NW 01-131-104	F# 8250	SOW: PNA	CUM-O: 20900	CUM-W: 54024	COMP: 05-10-1981							
FARMERS UNION CENTRAL EXCHANGE, INC.																									
BOWMAN #4-1													NW NW 01-131-104	F# 7197	SOW: DRY	CUM-O: 178	CUM-W: 0	COMP: 04-11-1980							
NO. OF WELLS IN POOL: 2																									
POOL TOTAL:	0	0	0	0	0	0	0	0	0	0	0	0	0	0	0	0	0	0	0	0	0	0	0	0	0
POOL TOTAL:	0	0	0	0	0	0	0	0	0	0	0	0	0	0	0	0	0	0	0	0	0	0	0	0	0
MCF TOTAL:	0	0	0	0	0	0	0	0	0	0	0	0	0	0	0	0	0	0	0	0	0	0	0	0	0

RHOADES-BAKKEN MCKENZIE COUNTY (API:053)

 EQUITABLE RESOURCES ENERGY CO.

ROUGH RIDER FEDERAL #1-21-3D													SW SE 21-145-100	F# 9005	SOW: PNA	CUM-O: 0	CUM-W: 832	COMP: 07-08-1989							
NO. OF WELLS IN POOL: 1																									
POOL TOTAL:	0	0	0	0	0	0	0	0	0	0	0	0	0	0	0	0	0	0	0	0	0	0	0	0	0
POOL TOTAL:	0	0	0	0	0	0	0	0	0	0	0	0	0	0	0	0	0	0	0	0	0	0	0	0	0
MCF TOTAL:	0	0	0	0	0	0	0	0	0	0	0	0	0	0	0	0	0	0	0	0	0	0	0	0	0

RHOADES-RED RIVER MCKENZIE COUNTY (API:053)

 EQUITABLE RESOURCES ENERGY CO.

ROUGH RIDER FEDERAL #1-21-3D													SW SE 21-145-100	F# 9005	SOW: PNA	CUM-O: 21497	CUM-W: 97950	COMP: 01-19-1982							
NO. OF WELLS IN POOL: 1																									
POOL TOTAL:	0	0	0	0	0	0	0	0	0	0	0	0	0	0	0	0	0	0	0	0	0	0	0	0	0
POOL TOTAL:	0	0	0	0	0	0	0	0	0	0	0	0	0	0	0	0	0	0	0	0	0	0	0	0	0
MCF TOTAL:	0	0	0	0	0	0	0	0	0	0	0	0	0	0	0	0	0	0	0	0	0	0	0	0	0

RICHARDTON-WINNIPEG/DEADWOOD STARK COUNTY (API:089)

 GEO RESOURCES, INC.

OPERATOR-LEASE	JAN	FEB	MAR	APR	MAY	JUN	JUL	AUG	SEP	OCT	NOV	DEC	YR.CUM
SCHILLA #1-21													
NO. OF WELLS IN POOL: 1													
POOL TOTAL:	0	0	0	0	0	0	0	0	0	0	0	0	0
POOL TOTAL:	0	0	0	0	0	0	0	0	0	0	0	0	0
MCF TOTAL:	0	0	0	0	0	0	0	0	0	0	0	0	0

RICHBURG-MADISON BOTTINEAU COUNTY (API:009)

 EARL SCHWARTZ

DONALD G. FRASER #1													
NO. OF WELLS IN POOL: 1													
POOL TOTAL:	0	0	0	0	0	0	0	0	0	0	0	0	0
POOL TOTAL:	0	0	0	0	0	0	0	0	0	0	0	0	0
MCF TOTAL:	0	0	0	0	0	0	0	0	0	0	0	0	0

RIDER-MADISON GOLDEN VALLEY COUNTY (API:033)

 LADD PETROLEUM CORP.

BN #1													
RAM ENERGY, INC.													

ELLEN OSTERHOUT #1													
RIDER #1													
R&LU: 14791	1288 31	1178 29	1265 31	1213 30	1257 31	1242 30	1273 31	1256 31	1234 30	1270 31	1204 30	1163 28	14843
SPACING: S2	3952	3792	4026	4038	4359	4221	4359	4516	3275	4375	4244	3871	49028
NO. OF WELLS IN POOL: 3													
POOL TOTAL:	1288	1178	1265	1213	1257	1242	1273	1256	1234	1270	1204	1163	14843
POOL TOTAL:	3952	3792	4026	4038	4359	4221	4359	4516	3275	4375	4244	3871	49028
MCF TOTAL:	0	0	0	0	0	0	0	0	0	0	0	0	0

RIVAL-MADISON BURKE COUNTY (API:013)

 BALLANTYNE OIL

BLY #30-11													
R&LU: 738	0 0	0 0	3 4	60 30	25 31	27 30	83 30	206 31	108 30	151 31	73 30	72 19	808
SPACING: SW*	0	0	504	2822	2689	2440	2975	2030	1646	1598	1487	354	18545
GAS IN MCF:	700	821	714	1321	1076	1115	900	1263	1047	972	921	996	11846
BLY #30-13													
R&LU: 883	54 31	52 29	103 29	30 30	19 31	19 30	53 19	206 31	108 30	151 31	75 30	100 31	970
SPACING: SW*	754	674	690	1048	1085	984	755	2032	1646	1598	1487	492	13245
GAS IN MCF:	329	386	336	622	506	525	424	595	493	458	434	468	5576
BLY #31-3													
R&LU: 1249	97 31	87 29	83 31	57 30	64 31	70 30	184 19	104 31	126 26	70 31	89 30	126 31	1157
SPACING: NW*	1394	1010	1039	1005	959	905	744	736	653	805	656	698	10604
GAS IN MCF:	1297	1566	1747	1228	1649	1593	1655	1646	1334	1891	1845	1509	18960
BLY #31-5													
R&LU: 1678	23 31	174 29	240 27	57 30	70 31	77 30	234 31	131 31	154 26	83 31	112 30	158 31	1513
SPACING: NW*	1394	1010	807	944	689	651	820	900	799	865	700	852	10431
GAS IN MCF:	433	522	583	410	550	531	552	549	445	631	615	503	6324
NELSON #31-1													
R&LU: 685	0 0	0 0	151 30	58 30	75 31	85 30	13 21	0 0	0 0	250 31	82 30	230 28	944
SPACING: NE*	0	0	967	581	454	349	199	0	0	295	317	182	3344
GAS IN MCF:	711	784	826	693	766	767	884	779	458	1514	1032	849	10063
NELSON #31-7													
R&LU: 2102	202 31	210 29	164 28	273 30	255 31	192 30	168 31	10 15	37 5	295 31	126 30	120 28	2052
SPACING: NE*	1334	686	825	501	454	350	323	38	206	1270	341	182	6510
GAS IN MCF:	835	920	970	814	898	901	1038	914	539	1777	1211	998	11815

CAMWEST LIMITED PARTNERSHIP

RIVAL MADISON UNIT

OPERATOR-LEASE -----	JAN ---	FEB ---	MAR ---	APR ---	MAY ---	JUN ---	JUL ---	AUG ---	SEP ---	OCT ---	NOV ---	DEC ---	YR.CUM -----
JASAR #21H-1 R&LU: 2935 SPACING: U GAS IN MCF:	190 31 4523 381	172 29 4185 416	185 31 5085 513	188 30 5174 573	183 31 5140 626	176 30 4979 607	317 31 3541 1126	311 31 3612 1000	278 28 3190 862	308 31 3673 810	306 30 3675 778	298 31 3783 736	01-03-1995 2912 50560 8428
JC WOODS #26H-1 R&LU: 166 SPACING: U GAS IN MCF:	0 0 0 0	71 15 18468 113	66 24 29331 120	29 23 32418 59	0 0 0 0	0 0 0 0	0 0 0 0	0 0 0 0	0 0 0 0	0 0 0 0	0 0 0 0	0 0 0 0	11-25-1994 166 80217 292
LJUNGGREN #25-15 R&LU: 7494 SPACING: U GAS IN MCF:	0 0 0 0	0 20 970 870	0 19 2408 1057	964 21 3436 2134	1401 29 4119 3212	860 30 3159 2558	733 31 3236 2107	721 31 3346 2066	690 30 3165 1907	712 31 3401 1673	708 30 3402 1608	622 28 3164 1373	07-08-1984 7411 33806 20565
RIVAL-MADISON UNIT #03 R&LU: 1867 SPACING: U GAS IN MCF:	180 31 1843 136	163 29 1705 148	159 28 1871 165	125 21 1476 143	152 31 1904 196	147 30 1844 189	153 30 1732 205	156 31 1826 188	149 30 1728 173	154 31 1857 152	153 30 1858 146	149 31 1913 138	06-04-1958 1840 21557 1979
RIVAL-MADISON UNIT #06 RIVAL-MADISON UNIT #07 R&LU: 2793 SPACING: U GAS IN MCF:	298 31 2373 224	270 29 2196 245	290 31 2668 301	294 30 2715 338	287 31 2697 368	257 28 2438 333	185 31 1367 246	164 28 1260 198	174 30 1320 202	179 31 1418 177	178 30 1419 170	174 31 1461 161	07-28-1958 2750 23332 2963
RIVAL-MADISON UNIT #09 R&LU: 2933 SPACING: U GAS IN MCF:	237 31 960 179	215 29 889 195	231 31 1080 241	234 30 1099 269	165 24 1768 211	205 30 2213 265	273 30 746 364	277 31 786 333	265 30 744 308	273 31 799 270	263 29 773 250	265 31 823 245	02-26-1959 2903 12680 3130
RIVAL-MADISON UNIT #10 RIVAL-MADISON UNIT #13 R&LU: 2706 SPACING: U GAS IN MCF:	301 31 3007 226	272 29 2782 247	293 31 3380 305	297 30 3440 340	290 31 3417 371	278 30 3310 360	164 31 8537 219	161 31 8709 195	154 30 8241 179	159 31 8856 157	153 29 8565 147	139 28 8239 129	02-26-1959 2661 70483 2875
RIVAL-MADISON UNIT #14 RIVAL-MADISON UNIT #18 RIVAL-MADISON UNIT #19 RIVAL-MADISON UNIT #22 RIVAL-MADISON UNIT #24 R&LU: 1731 SPACING: U GAS IN MCF:	158 31 7455 119	143 29 6898 130	154 31 8381 161	156 30 8528 179	152 31 8471 196	103 21 5744 133	147 31 7081 195	144 31 7224 173	129 28 6380 150	142 31 7346 141	142 30 7349 135	138 31 7566 128	04-03-1959 1708 88423 1840
RIVAL-MADISON UNIT #25 R&LU: 3372 SPACING: U GAS IN MCF:	253 31 16194 275	229 29 14985 300	223 28 16443 334	250 30 18524 413	244 31 18401 450	234 30 17825 437	352 31 16391 676	223 20 10789 387	331 30 15823 554	342 31 17004 486	328 29 16445 451	331 31 17514 441	01-26-1959 3340 196338 5204
RIVAL-MADISON UNIT #28 R&LU: 3786 SPACING: U GAS IN MCF:	331 27 3623 249	344 29 3850 312	346 29 4375 360	375 30 4759 430	366 31 4727 469	352 30 4579 455	288 31 2570 383	283 31 2622 340	261 29 2398 304	270 30 2580 267	277 30 2667 265	270 31 2746 251	03-21-1959 3763 41496 4085
RIVAL-MADISON UNIT #29 RIVAL-MADISON UNIT #30 RIVAL-MADISON UNIT #32 R&LU: 5940 SPACING: U GAS IN MCF:	538 31 10219 584	487 29 9456 637	507 30 11117 760	443 25 9741 731	518 31 11612 957	498 30 11248 929	483 30 11611 927	490 31 12241 850	469 30 11583 785	484 31 12447 688	481 30 12453 661	469 31 12820 626	05-23-1960 5867 136548 9135
RIVAL-MADISON UNIT #33 R&LU: 344 SPACING: U GAS IN MCF:	53 31 23 1337	42 28 16 680	42 25 18 750	48 29 14 1199	52 31 29 1494	48 29 18 1012	50 30 13 1231	40 23 19 1487	0 0 0 0	0 0 0 0	0 0 0 0	37 2 10 394	03-24-1958 412 160 9584
RIVAL-MADISON UNIT #35 RIVAL-MADISON UNIT #37				NE NE 03-162-092 F# 2353	SOW: SI	CUM-O: 172438	CUM-W: 329398	COMP: 06-19-1959					
				NE NE 02-162-092 F# 2203	SOW: WI	CUM-O: 350718	CUM-W: 218796	COMP: 03-14-1959					

OPERATOR-LEASE	JAN	FEB	MAR	APR	MAY	JUN	JUL	AUG	SEP	OCT	NOV	DEC	YR.CUM
RIVAL-MADISON UNIT #38				NE NW 01-162-092		F# 2227	SOW: WI	CUM-O: 413280		CUM-W: 797884		COMP: 04-26-1959	
RIVAL-MADISON UNIT #49				NE NW 12-162-092		F# 2414	SOW: SI	CUM-O: 258547		CUM-W: 235883		COMP: 08-17-1959	
RIVAL-MADISON UNIT #54				SE SW 23-163-092		F# 3998	SOW: P	CUM-O: 82887		CUM-W: 316251		COMP: 01-24-1966	
R&LU: 1858	213 31	179 27	207 31	210 30	205 31	197 30	109 31	96 28	102 30	105 31	101 29	102 31	1826
SPACING: U	2490	2146	2800	2849	2830	2741	305	281	294	316	306	326	17684
GAS IN MCF:	192	195	259	289	315	305	174	139	142	125	116	113	2364
RIVAL-MADISON UNIT #56				NW SE 17-163-092		F# 4110	SOW: SI	CUM-O: 249881		CUM-W: 1362672		COMP: 09-05-1966	
RIVAL-MADISON UNIT #58				N2 NE 01-162-092		F# 5176	SOW: SI	CUM-O: 314522		CUM-W: 633497		COMP: 06-15-1972	
RIVAL-MADISON UNIT #59				NE SE 01-162-092		F# 5202	SOW: SI	CUM-O: 13614		CUM-W: 28013		COMP: 09-27-1972	
RMU #25H-2				SE NW 25-163-092		F# 14863	SOW: P	CUM-O: 44221		CUM-W: 488219		COMP: 12-02-1998	
R&LU: 16285	1656 29	1389 29	1814 31	980 21	1450 28	1399 30	1506 31	1374 31	1310 27	1273 26	1322 30	525 15	15998
SPACING: U	17999	16507	21658	13947	20388	21975	23434	21880	21313	20535	22236	9748	231620
GAS IN MCF:	997	1009	1510	899	1487	1448	1607	1324	1217	1006	1010	389	13903
RMU #25H-3				SW NW 25-163-092		F# 14862	SOW: P	CUM-O: 25066		CUM-W: 460616		COMP: 09-22-1998	
R&LU: 9504	877 31	851 29	915 31	886 29	576 24	803 30	794 31	751 31	765 30	758 31	694 30	700 31	9370
SPACING: U	21261	15359	18681	18184	13402	18027	23950	18328	18059	19122	17522	18356	220251
GAS IN MCF:	793	927	1142	1218	886	1246	1271	1085	1067	922	795	779	12131
TAYLOR LAYNE #25H-1				SE SW 25-163-092		F# 13700	SOW: P	CUM-O: 144098		CUM-W: 1441106		COMP: 10-26-1994	
R&LU: 33050	3844 31	3272 29	3425 31	3123 29	2904 31	2603 30	2381 31	2408 31	1620 23	2337 31	2296 30	2245 31	32458
SPACING: U	36717	36049	41306	37088	36359	34937	36596	35496	25484	34216	32799	34066	421113
GAS IN MCF:	4168	4276	5130	5156	5361	4851	4572	4176	2711	3325	3158	2996	49880
NO. OF WELLS IN UNIT: 31													
UNIT TOTAL:	9129	8099	8857	8602	8945	8160	7935	7599	6697	7496	7402	6464	95385
UNIT TOTAL:	128687	136461	170602	163392	135264	135037	141110	128419	119722	133570	131469	122535	1646268
MCF TOTAL:	9860	10700	13108	14370	16599	15128	15303	13941	10561	10199	9690	8899	148358

CONDOR PETROLEUM, INC.

ANDERSON #1				NE SE 12-162-092		F# 2360	SOW: P	CUM-O: 161674		CUM-W: 19945		COMP: 06-28-1959	
R&LU: 1095	76 31	110 29	92 31	100 30	85 31	83 30	122 31	9 31	57 27	92 31	80 27	80 31	986
SPACING: NSE	43	68	82	38	45	58	8	7	120	37	30	33	569
GAS IN MCF:	3347	3022	3477	3336	3497	3280	3582	3454	3148	3415	2980	3007	39545
BERG #6-7				SW SW 07-162-091		F# 12912	SOW: P	CUM-O: 9365		CUM-W: 7555		COMP: 08-08-1990	
R&LU: 679	50 31	88 29	68 31	65 30	74 31	74 30	64 31	65 31	67 30	52 31	77 30	63 31	807
SPACING: SSW	30	25	87	45	37	62	28	18	62	18	25	45	482
GAS IN MCF:	1643	1743	1633	1546	1863	1590	1877	2076	1362	1308	1610	1720	19971
HERMANSON #1				NE SE 13-162-092		F# 8364	SOW: P	CUM-O: 10023		CUM-W: 48633		COMP: 04-28-1981	
R&LU: 144	59 31	26 29	30 28	30 30	22 29	2 10	17 28	25 31	28 27	25 28	20 26	24 20	308
SPACING: SE*	78	165	261	150	149	52	132	144	215	144	144	119	1753
GAS IN MCF:	547	491	592	500	488	553	526	474	483	462	416	372	5904

DAKOTA WEST PUMPING, INC.

M. NYREEN #1				SE NW 18-163-092		F# 12593	SOW: P	CUM-O: 25494		CUM-W: 109230		COMP: 05-30-1989	
R&LU: 2693	270 31	166 22	215 23	259 30	247 31	234 30	240 31	233 31	222 26	176 19	258 30	99 15	2619
SPACING: ENW	1102	770	1079	1034	969	1058	1117	1050	951	829	1043	504	11506
GAS IN MCF:	1064	758	728	728	967	1325	1258	1413	807	577	723	376	10724
SAWYER-STATE #1				NE SW 13-162-092		F# 8089	SOW: F	CUM-O: 42105		CUM-W: 87383		COMP: 02-17-1981	
R&LU: 991	129 31	79 17	115 31	55 18	0 0	0 0	5 2	39 21	69 20	228 20	104 30	78 20	901
SPACING: SW*	258	136	248	134	0	0	18	168	183	255	150	100	1650
GAS IN MCF:	1427	1070	1548	1017	570	629	922	993	1340	945	1597	1014	13072

E.L.K. OIL CO.

HOWARD NELSON #1				NE NW 32-163-091		F# 3393	SOW: PNA	CUM-O: 517		CUM-W: 98		COMP: 09-08-1963	
------------------	--	--	--	------------------	--	---------	----------	------------	--	-----------	--	------------------	--

EAGLE OPERATING, INC.

A. K. HOLEN #1				NE NE 13-162-092		F# 2756	SOW: P	CUM-O: 159456		CUM-W: 24481		COMP: 10-08-1960	
R&LU: 433	17 5	43 6	90 14	48 7	42 7	75 14	32 7	56 14	38 7	58 14	33 7	52 11	584
SPACING: NE*	4	58	20	100	9	60	7	12	2	13	203	11	499
GAS IN MCF:	0	811	1324	406	982	519	556	773	327	400	426	856	7380

OPERATOR-LEASE	JAN	FEB	MAR	APR	MAY	JUN	JUL	AUG	SEP	OCT	NOV	DEC	YR.CUM
H. ANDERSON #1				C NW	18-162-091	F# 2986	SOW: P	CUM-O: 160924	CUM-W: 40101	COMP: 09-07-1961			
R&LU: 848	148 11	63 6	45 7	0 0	62 7	104 14	72 3	157 11	78 7	105 12	62 7	143 14	1039
SPACING: NW*	60	48	661	0	120	60	18	60	9	26	7	36	1105
GAS IN MCF:	1635	794	691	0	1496	1217	1509	1451	779	1523	1073	1372	13540
RAYMOND MORITZ #1				NE NW	13-162-092	F# 2701	SOW: P	CUM-O: 114313	CUM-W: 16053	COMP: 08-04-1960			
R&LU: 425	0 0	0 0	53 14	34 7	36 7	73 14	49 10	50 14	25 7	96 17	22 7	22 8	460
SPACING: NW*	0	0	23	14	16	31	22	60	11	60	7	10	254
GAS IN MCF:	62	0	1085	1411	1212	1332	1537	1329	1090	953	982	67	11060
EARL SCHWARTZ CO.													

NORMAN HOVLAND #1				NW SW	18-162-091	F# 2212	SOW: PNA	CUM-O: 26871	CUM-W: 13384	COMP: 10-29-1959			
MCOR OIL & GAS CORP.													

RIVAL MADISON UNIT													
#####													
RIVAL-MADISON UNIT #01				SE SW	17-163-092	F# 1767	SOW: PNA	CUM-O: 298737	CUM-W: 102354	COMP: 04-01-1958			
RIVAL-MADISON UNIT #02				SE SE	17-163-092	F# 1540	SOW: PNA	CUM-O: 249840	CUM-W: 177610	COMP: 10-24-1957			
RIVAL-MADISON UNIT #05				NW NE	20-163-092	F# 1700	SOW: PNA	CUM-O: 153021	CUM-W: 76161	COMP: 01-20-1958			
RIVAL-MADISON UNIT #11				SE NE	28-163-092	F# 2380	SOW: PNA	CUM-O: 6350	CUM-W: 2810	COMP: 07-22-1959			
RIVAL-MADISON UNIT #12				SE NW	27-163-092	F# 2190	SOW: PNA	CUM-O: 159565	CUM-W: 36808	COMP: 05-01-1959			
RIVAL-MADISON UNIT #15				NE NE	26-163-092	F# 2215	SOW: PNA	CUM-O: 67958	CUM-W: 277323	COMP: 03-28-1959			
RIVAL-MADISON UNIT #16				NE SW	27-163-092	F# 2270	SOW: PNA	CUM-O: 144068	CUM-W: 25552	COMP: 05-06-1959			
RIVAL-MADISON UNIT #17				NE SE	27-163-092	F# 2109	SOW: PNA	CUM-O: 390101	CUM-W: 414775	COMP: 12-27-1958			
RIVAL-MADISON UNIT #20				NE SW	25-163-092	F# 2239	SOW: PNA	CUM-O: 42884	CUM-W: 13044	COMP: 05-04-1959			
RIVAL-MADISON UNIT #21				NE NW	34-163-092	F# 1959	SOW: PNA	CUM-O: 100799	CUM-W: 44802	COMP: 09-01-1958			
RIVAL-MADISON UNIT #23				NE NW	35-163-092	F# 2186	SOW: PNA	CUM-O: 332686	CUM-W: 155110	COMP: 03-15-1959			
RIVAL-MADISON UNIT #26				NE NE	36-163-092	F# 2175	SOW: PNA	CUM-O: 79546	CUM-W: 51412	COMP: 02-27-1959			
RIVAL-MADISON UNIT #27				NE SW	34-163-092	F# 1742	SOW: PNA	CUM-O: 59786	CUM-W: 11274	COMP: 03-02-1958			
RIVAL-MADISON UNIT #31				NE SW	36-163-092	F# 2310	SOW: PNA	CUM-O: 497108	CUM-W: 1204221	COMP: 05-28-1959			
RIVAL-MADISON UNIT #34				NE NW	03-162-092	F# 2562	SOW: PNA	CUM-O: 15365	CUM-W: 2346	COMP: 02-15-1960			
RIVAL-MADISON UNIT #36				NE NW	02-162-092	F# 2297	SOW: PNA	CUM-O: 323278	CUM-W: 212290	COMP: 05-13-1959			
RIVAL-MADISON UNIT #39				C NE	01-162-092	F# 2466	SOW: PNA	CUM-O: 119886	CUM-W: 1789	COMP: 10-09-1959			
RIVAL-MADISON UNIT #40				NW NW	06-162-091	F# 2549	SOW: PNA	CUM-O: 52382	CUM-W: 60161	COMP: 01-11-1960			
RIVAL-MADISON UNIT #41				NE SE	03-162-092	F# 2630	SOW: PNA	CUM-O: 4446	CUM-W: 10694	COMP: 05-16-1960			
RIVAL-MADISON UNIT #42				NE SW	02-162-092	F# 2508	SOW: PNA	CUM-O: 30692	CUM-W: 76940	COMP: 12-03-1959			
RIVAL-MADISON UNIT #43				NE SE	02-162-092	F# 2218	SOW: PNA	CUM-O: 182993	CUM-W: 148003	COMP: 04-07-1959			
RIVAL-MADISON UNIT #44				NE SW	01-162-092	F# 2334	SOW: PNA	CUM-O: 280180	CUM-W: 439731	COMP: 05-25-1959			
RIVAL-MADISON UNIT #45				NW SE	01-162-092	F# 2133	SOW: PNA	CUM-O: 145120	CUM-W: 8273	COMP: 01-23-1959			
RIVAL-MADISON UNIT #46				NW SW	06-162-091	F# 2245	SOW: PNA	CUM-O: 26328	CUM-W: 17424	COMP: 08-22-1959			
RIVAL-MADISON UNIT #47				NE NW	11-162-092	F# 2621	SOW: PNA	CUM-O: 21734	CUM-W: 11830	COMP: 04-14-1960			
RIVAL-MADISON UNIT #48				NE NE	11-162-092	F# 2217	SOW: PNA	CUM-O: 106239	CUM-W: 55741	COMP: 07-31-1959			
RIVAL-MADISON UNIT #50				NW NE	12-162-092	F# 2254	SOW: PNA	CUM-O: 125400	CUM-W: 4214	COMP: 04-24-1959			
RIVAL-MADISON UNIT #51				NW NW	07-162-091	F# 2206	SOW: PNA	CUM-O: 101397	CUM-W: 15110	COMP: 04-05-1959			
RIVAL-MADISON UNIT #52				NE SW	12-162-092	F# 2474	SOW: PNA	CUM-O: 186251	CUM-W: 73633	COMP: 10-17-1959			
RIVAL-MADISON UNIT #53				NE SE	11-162-092	F# 2838	SOW: PNA	CUM-O: 8425	CUM-W: 13245	COMP: 08-04-1963			

OPERATOR-LEASE	JAN	FEB	MAR	APR	MAY	JUN	JUL	AUG	SEP	OCT	NOV	DEC	YR.CUM
=====													
RIVAL-MADISON UNIT #57													
				NW SW 16-163-092	F# 4215	SOW: PNA	CUM-O: 109			CUM-W: 7775		COMP: 06-06-1967	
NO. OF WELLS IN UNIT: 31													
UNIT TOTAL:	0	0	0	0	0	0	0	0	0	0	0	0	0
UNIT TOTAL:	0	0	0	0	0	0	0	0	0	0	0	0	0
MCF TOTAL:	0	0	0	0	0	0	0	0	0	0	0	0	0
=====													

PAN AMERICAN PETROLEUM CORP.

HOWARD NELSON #1													
				NW NW 32-163-091	F# 1771	SOW: PNA	CUM-O: 4638			CUM-W: 11623		COMP: 04-06-1958	

WARD-WILLISTON CO.													

ANDERSON #3-24													
				NE NW 24-162-092	F# 8759	SOW: P	CUM-O: 38944			CUM-W: 63861		COMP: 08-13-1981	
R&LU: 1071	106 31	96 29	102 31	75 30	93 31	82 30	71 31	49 31	59 30	113 30	100 30	100 31	1046
SPACING: NW*	380	290	310	380	370	300	185	122	244	160	176	217	3134
GAS IN MCF:	886	793	896	816	894	848	918	508	431	963	736	690	9379
NO. OF WELLS IN POOL: 80													
POOL TOTAL:	10360	9293	10411	9803	10114	9357	9342	8939	7873	9441	8715	7931	111579
POOL TOTAL:	135518	141401	178205	172188	143309	142397	148461	135796	126469	141543	138242	126370	1729899
MCF TOTAL:	24776	25181	30258	29218	34013	31853	33441	32158	24644	27988	26291	23696	343517
=====													

ROCKY HILL-MADISON BILLINGS COUNTY (API:007)

WILLISTON INDUSTRIAL SUPPLY CORP.

PROCIW #44-12													
				SE SE 12-138-100	F# 14756	SOW: P	CUM-O: 23534			CUM-W: 40019		COMP: 01-26-1998	
R&LU: 6287	584 31	525 29	582 31	541 30	550 31	522 30	534 31	477 28	527 30	549 31	520 30	385 22	6296
SPACING: SE	1085	1076	1117	1094	1128	1067	1104	1210	1134	1189	1078	801	13083
GAS IN MCF:	310	290	310	300	310	300	310	280	300	310	300	220	3540
NO. OF WELLS IN COUNTY: 1													
COUNTY TOTAL:	584	525	582	541	550	522	534	477	527	549	520	385	6296
COUNTY TOTAL:	1085	1076	1117	1094	1128	1067	1104	1210	1134	1189	1078	801	13083
MCF TOTAL:	310	290	310	300	310	300	310	280	300	310	300	220	3540
=====													

RITTER, LABER & ASSOCIATES, INC. STARK COUNTY (API:089)

SUN #10-7													
				NW SE 07-138-099	F# 12078	SOW: P	CUM-O: 79248			CUM-W: 196691		COMP: 06-17-1987	
R&LU: 4870	494 30	426 29	458 31	365 28	330 31	376 30	417 31	403 31	351 30	418 31	389 30	386 31	4813
SPACING: SE	1327	40	1271	33	1006	30	1121	1184	1019	1202	1123	255	9611
GAS IN MCF:	41	39	38	40	42	39	37	38	37	42	46	49	488
NO. OF WELLS IN COUNTY: 1													
COUNTY TOTAL:	494	426	458	365	330	376	417	403	351	418	389	386	4813
COUNTY TOTAL:	1327	40	1271	33	1006	30	1121	1184	1019	1202	1123	255	9611
MCF TOTAL:	41	39	38	40	42	39	37	38	37	42	46	49	488
=====													

NO. OF WELLS IN POOL: 2													
POOL TOTAL:	1078	951	1040	906	880	898	951	880	878	967	909	771	11109
POOL TOTAL:	2412	1116	2388	1127	2134	1097	2225	2394	2153	2391	2201	1056	22694
MCF TOTAL:	351	329	348	340	352	339	347	318	337	352	346	269	4028
=====													

ROCKY RIDGE-HEATH BILLINGS COUNTY (API:007)

APACHE CORP.

WOG #12-23R													
				SW NW 23-137-100	F# 10497	SOW: PNA	CUM-O: 1868			CUM-W: 620		COMP: 01-04-1984	

HARPER OIL CO.													

GUST WOG #12-23													
				SW NW 23-137-100	F# 4063	SOW: PNA	CUM-O: 311721			CUM-W: 6333		COMP: 07-31-1966	

OMIMEX PETROLEUM, INC.

FRITZ "A" #1-R													
				NE NE 22-137-100	F# 8527	SOW: P	CUM-O: 657767			CUM-W: 1519418		COMP: 06-01-1971	
R&LU: 9173	819 27	759 28	553 24	835 30	699 25	946 30	719 25	967 31	923 30	840 31	809 29	418 17	9287
SPACING: NNE	4835	4757	3428	5286	4528	5733	4611	5848	5708	5625	5088	2678	58125
GAS IN MCF:	65	67	58	72	60	72	60	74	72	74	70	41	785

OPERATOR-LEASE	JAN	FEB	MAR	APR	MAY	JUN	JUL	AUG	SEP	OCT	NOV	DEC	YR.CUM
FRITZ SWD SYSTEM #D2				SE NE 22-137-100		F# 3931	SOW: PNA	CUM-O: 7265		CUM-W: 0		COMP: 11-20-1965	
PHILLIPS PETROLEUM CO.													
FRITZ "A" #1				NE NE 22-137-100		F# 3896	SOW: PNA	CUM-O: 330124		CUM-W: 17106		COMP: 10-21-1965	
TEXAS OIL & GAS CORP.													
LUCY FRITZ #2				NW SE 15-137-100		F# 1522	SOW: PNA	CUM-O: 136224		CUM-W: 4568		COMP: 09-26-1957	
LUCY FRITZ #2-A				NW SE 15-137-100		F# 8503	SOW: PNA	CUM-O: 176		CUM-W: 1787		COMP: 12-18-1961	
LUCY FRITZ #3				SE NW 15-137-100		F# 1665	SOW: PNA	CUM-O: 442272		CUM-W: 61906		COMP: 12-31-1957	
LUCY FRITZ #4				NW NW 15-137-100		F# 2923	SOW: PNA	CUM-O: 352252		CUM-W: 2919		COMP: 07-23-1961	
LUCY FRITZ #5				NW NE 15-137-100		F# 2955	SOW: PNA	CUM-O: 17071		CUM-W: 415833		COMP: 07-28-1961	
LUCY FRITZ #7				SE NE 15-137-100		F# 3942	SOW: PNA	CUM-O: 2667		CUM-W: 1235		COMP: 12-11-1965	
TURTLE MOUNTAIN GAS & OIL, INC.													
STATE OF NORTH DAKOTA #21-36				NE NW 36-137-100		F# 4892	SOW: PNA	CUM-O: 250367		CUM-W: 198103		COMP: 06-15-1970	
STATE OF NORTH DAKOTA #41-36				NE NE 36-137-100		F# 4789	SOW: PNA	CUM-O: 257158		CUM-W: 2096		COMP: 11-25-1969	
TXO PRODUCTION CORP.													
LUCY FRITZ #1				SE SE 15-137-100		F# 1304	SOW: PNA	CUM-O: 1052950		CUM-W: 45596		COMP: 01-07-1957	
NO. OF WELLS IN COUNTY: 14													
COUNTY TOTAL:	819	759	553	835	699	946	719	967	923	840	809	418	9287
COUNTY TOTAL:	4835	4757	3428	5286	4528	5733	4611	5848	5708	5625	5088	2678	58125
MCF TOTAL:	65	67	58	72	60	72	60	74	72	74	70	41	785

PETROLEUM, INC. SLOPE COUNTY (API:087)													
SCHATZ #1				NW NW 12-136-100		F# 5160	SOW: PNA	CUM-O: 24846		CUM-W: 101		COMP: 05-05-1972	
RITTER, LABER & ASSOCIATES, INC.													
ADOBE WALL #10-12				NW SE 12-136-100		F# 12295	SOW: P	CUM-O: 90036		CUM-W: 1925		COMP: 03-20-1988	
R&LU: 4070	402 28	392 29	412 31	388 30	378 31	372 30	380 31	355 31	351 30	376 31	360 30	185 17	4351
SPACING: SE	0	0	0	0	0	0	0	0	0	0	0	0	0
GAS IN MCF:	43	41	40	42	43	40	38	40	38	41	45	47	498
WARD-WILLISTON CO.													
SOUTHEAST ROCKY RIDGE HEATH UNIT													
#####													
HOWIE #1				SW NE 02-136-100		F# 5914	SOW: WI	CUM-O: 50404		CUM-W: 774		COMP: 08-24-1976	
HOWIE #11X-2				NW NW 02-136-100		F# 4971	SOW: SI	CUM-O: 756884		CUM-W: 412691		COMP: 01-25-1971	
HOWIE #2				NE SE 02-136-100		F# 6015	SOW: SI	CUM-O: 285642		CUM-W: 438192		COMP: 03-02-1977	
NO. OF WELLS IN UNIT: 3													
UNIT TOTAL:	0	0	0	0	0	0	0	0	0	0	0	0	0
UNIT TOTAL:	0	0	0	0	0	0	0	0	0	0	0	0	0
MCF TOTAL:	0	0	0	0	0	0	0	0	0	0	0	0	0
NO. OF WELLS IN COUNTY: 5													
COUNTY TOTAL:	402	392	412	388	378	372	380	355	351	376	360	185	4351
COUNTY TOTAL:	0	0	0	0	0	0	0	0	0	0	0	0	0
MCF TOTAL:	43	41	40	42	43	40	38	40	38	41	45	47	498

OVERTHRUST RESOURCES, LTD. STARK COUNTY (API:089)

OPERATOR-LEASE	JAN	FEB	MAR	APR	MAY	JUN	JUL	AUG	SEP	OCT	NOV	DEC	YR.CUM
STATE - SCHWARTZ #1				SW SW 32-137-099	F# 9753	SOW: PNA	CUM-O: 919	CUM-W: 370	COMP: 04-04-1983				
TURTLE MOUNTAIN GAS & OIL, INC.													
E. BELL ET AL #23-31				NE SW 31-137-099	F# 4851	SOW: PNA	CUM-O: 283544	CUM-W: 155	COMP: 05-26-1970				
NO. OF WELLS IN COUNTY: 2													
COUNTY TOTAL:	0	0	0	0	0	0	0	0	0	0	0	0	0
COUNTY TOTAL:	0	0	0	0	0	0	0	0	0	0	0	0	0
MCF TOTAL:	0	0	0	0	0	0	0	0	0	0	0	0	0
NO. OF WELLS IN POOL: 21													
POOL TOTAL:	1221	1151	965	1223	1077	1318	1099	1322	1274	1216	1169	603	13638
POOL TOTAL:	4835	4757	3428	5286	4528	5733	4611	5848	5708	5625	5088	2678	58125
MCF TOTAL:	108	108	98	114	103	112	98	114	110	115	115	88	1283

ROCKY RIDGE-MADISON													BILLINGS COUNTY (API:007)

ENSERCH EXPLORATION, INC.													
ALFRED SCHWARTZ #1				NE NW 02-137-100	F# 5148	SOW: PNA	CUM-O: 45982	CUM-W: 115655	COMP: 03-03-1972				
NO. OF WELLS IN POOL: 1													
POOL TOTAL:	0	0	0	0	0	0	0	0	0	0	0	0	0
POOL TOTAL:	0	0	0	0	0	0	0	0	0	0	0	0	0
MCF TOTAL:	0	0	0	0	0	0	0	0	0	0	0	0	0

ROOSEVELT-BAKKEN													BILLINGS COUNTY (API:007)												

AVIARA ENERGY CORPORATION																									
JANE SHAPIRO #10-1 (H)				SE SE 10-142-102	F# 12952	SOW: P	CUM-O: 50048	CUM-W: 1712	COMP: 05-28-1991																
R&LU: 903	0	0	18	2	106	31	98	30	98	30	86	30	83	31	83	30	53	24	92	31	95	30	92	31	904
SPACING: E2#	0	0	29	0	4	0	0	0	7	0	0	0	14	0	0	0	0	0	0	0	0	0	0	0	54
GAS IN MCF:	301	494	1434	1110	1173	1003	1069	1119	750	986	983	992	11414												
STATE #30-1				NW NE 30-143-102	F# 13039	SOW: SI	CUM-O: 157791	CUM-W: 5425	COMP: 04-05-1991																
R&LU: 155	4	0	0	0	15	0	0	0	0	0	0	0	0	0	0	0	0	0	0	0	0	0	0	0	19
SPACING: SEC#	0	0	0	0	0	0	0	0	0	0	0	0	0												

BASIC EARTH SCIENCE SYSTEMS, INC.													
MIKKELSON SE-SHORT #31-34				NW NE 34-143-102	F# 10475	SOW: PNA	CUM-O: 189070	CUM-W: 7779	COMP: 03-03-1984				
BTA OIL PRODUCERS													
9210 JV-P FEDERAL DL #1				SW NE 08-142-102	F# 11292	SOW: PNA	CUM-O: 253009	CUM-W: 7606	COMP: 05-28-1988				
BURLINGTON RESOURCES OIL & GAS COMPANY LP													

MOI #12-35H				SW NW 35-143-102	F# 12727	SOW: PNA	CUM-O: 20667	CUM-W: 2468	COMP: 11-27-1989																
MOI #14-35H				SW SW 35-143-102	F# 12615	SOW: PNA	CUM-O: 83327	CUM-W: 207	COMP: 06-12-1989																
MOI #41-27H				NE NE 27-143-102	F# 12541	SOW: PNA	CUM-O: 81761	CUM-W: 7235	COMP: 12-31-1988																
MOI ROOSEVELT #33-21H				NW SE 21-143-102	F# 12948	SOW: PNA	CUM-O: 51520	CUM-W: 469	COMP: 09-18-1990																
ROOSEVELT STATE #21-16H				NE NW 16-142-102	F# 13187	SOW: P	CUM-O: 65042	CUM-W: 15044	COMP: 07-15-1991																
R&LU: 3353	214	31	228	29	386	31	358	30	339	31	213	25	245	18	355	31	357	30	357	31	322	28	345	31	3719
SPACING: W2#	85	103	132	115	110	59	113	149	117	108	86	108	1285												
GAS IN MCF:	16	15	16	0	0	0	0	0	0	0	0	0	47												

CHOCTAW II OIL & GAS, LTD.																									
TITAN #1-28				NE NE 28-143-102	F# 13027	SOW: P	CUM-O: 154440	CUM-W: 4449	COMP: 01-06-1991																
R&LU: 3356	269	31	134	19	321	31	208	30	182	31	146	30	9	8	370	18	422	30	482	31	494	30	441	31	3478
SPACING: E2#	68	26	72	114	68	76	42	202	166	128	138	118	1218												
GAS IN MCF:	3069	2284	2787	2320	2073	2217	929	2443	4540	5127	4911	3881	36581												

EQUITABLE RESOURCES ENERGY CO.

OPERATOR-LEASE	JAN	FEB	MAR	APR	MAY	JUN	JUL	AUG	SEP	OCT	NOV	DEC	YR.CUM
SHORT FEE #31-3													

GRIFFON & ASSOCIATES, L.L.C.													

PRAIRIE DOG FEE #41-15H													
WOODOO #1-22													
R&LU: 2239	192 19	191 16	183 19	165 16	189 18	173 17	164 17	178 18	163 16	194 18	178 18	267 25	2237
SPACING: SEC#	0	18	16	30	35	11	20	28	25	29	16	31	259
GAS IN MCF:	1357	483	1549	1330	1408	1428	1307	1307	1301	1330	1239	1320	15359

SUMMIT RESOURCES, INC.													

AMY FEE #23-5H													
R&LU: 12676	1134 31	1053 29	1077 30	1110 30	1061 31	1035 30	953 28	1077 31	1031 30	1050 31	1032 30	1051 31	12664
SPACING: S2#	6	4	22	10	40	28	25	27	12	45	30	15	264
GAS IN MCF:	590	552	571	571	590	571	533	590	571	590	571	590	6890
CENEX FEDERAL #23-4													
CITIES SERVICE FEDERAL #11-10													
CROOKED CREEK STATE #31-16													
R&LU: 615	34 2	88 4	73 4	57 4	61 5	60 4	55 4	92 6	52 5	58 4	27 2	28 2	685
SPACING: NE	10	35	22	27	15	29	13	37	23	20	18	10	259
GAS IN MCF:	2	4	4	4	5	4	4	6	5	4	2	2	46
MAXUS STATE #14-32H													
R&LU: 4344	384 31	431 29	389 31	354 30	336 31	352 30	482 31	324 31	349 30	318 31	461 30	338 31	4518
SPACING: SEC#	0	0	4	6	7	0	0	0	0	0	0	0	17
GAS IN MCF:	297	278	297	287	297	287	297	297	287	297	287	297	3505
RAUCH SHAPIRO FEE #13-3													
RAUCH SHAPIRO FEE #21-9 (SWD)													
RAUCH SHAPIRO FEE #22-9R													
R&LU: 8029	660 31	586 29	593 31	646 30	682 31	683 30	683 31	693 31	671 30	714 31	694 30	734 31	8039
SPACING: NW	198	173	223	189	208	237	225	208	208	214	195	174	2452
GAS IN MCF:	818	623	665	665	650	645	567	717	687	683	680	714	8114
RAUSCH SHAPIRO FEE #32-9													

WHITING PETROLEUM CORP.													

MOI #14-21H													
R&LU: 878	87 6	93 6	87 6	58 4	92 6	87 6	76 6	74 5	57 28	85 4	78 4	66 16	940
SPACING: SEC#	0	0	0	0	0	0	0	0	0	0	0	0	0
GAS IN MCF:	190	219	125	143	141	167	149	153	413	161	155	248	2264
MOI #14-33H													
R&LU: 2019	187 31	186 29	165 31	183 30	180 31	191 30	200 31	136 31	148 30	165 31	132 27	154 31	2027
SPACING: SEC#	0	0	30	0	20	0	0	35	0	0	30	0	115
GAS IN MCF:	378	354	378	351	363	351	363	363	351	378	329	378	4337
MOI #34-33H													
R&LU: 2240	251 31	220 29	282 31	179 30	230 31	238 30	187 31	178 31	200 30	134 19	148 21	192 30	2439
SPACING: SEC#	0	0	0	58	0	10	57	0	0	0	42	0	167
GAS IN MCF:	1753	1182	1454	988	675	590	733	1113	899	738	777	747	11649
MOI #44-19H													
R&LU: 6754	496 26	566 29	480 29	673 30	648 29	264 20	866 31	885 31	795 30	559 29	609 28	197 22	7038
SPACING: SEC#	15	67	47	10	32	27	30	13	18	38	10	54	361
GAS IN MCF:	538	665	533	480	551	294	457	624	588	512	411	290	5943
MOI ROOSEVELT #31-29H													
R&LU: 4079	373 31	376 29	386 31	364 30	364 31	359 30	325 31	345 31	345 30	345 31	317 29	342 31	4241
SPACING: SEC#	14	7	14	28	33	5	35	18	0	14	7	13	188
GAS IN MCF:	1072	1069	1041	830	813	884	906	955	962	1023	904	1021	11480
MOI ROOSEVELT #41-21H													
R&LU: 6473	630 31	654 29	656 31	408 22	508 29	572 30	550 31	553 31	556 30	584 31	542 29	553 31	6766
SPACING: SEC#	173	176	179	107	196	193	176	173	163	189	169	186	2080
GAS IN MCF:	588	515	538	291	379	412	412	395	390	454	364	390	5128
MOI ROOSEVELT #44-27H R/E													

OPERATOR-LEASE	JAN	FEB	MAR	APR	MAY	JUN	JUL	AUG	SEP	OCT	NOV	DEC	YR.CUM
NO. OF WELLS IN POOL: 29													
POOL TOTAL:	4915	4824	5199	4861	4970	4459	4878	5343	5199	5137	5129	4800	59714
POOL TOTAL:	569	638	765	694	771	675	736	904	732	785	741	709	8719
MCF TOTAL:	10969	8737	11392	9370	9118	8853	7726	10082	11744	12283	11613	10870	122757

ROOSEVELT-BIRDBEAR

BILLINGS COUNTY (API:007)

BTA OIL PRODUCERS

9210 JV-P FEDERAL DL #1													
R&LU: 29506	1189 24	2588 14	3985 24	5250 30	3885 31	2756 30	1916 29	2011 31	1489 27	1646 31	1475 30	1388 31	29578
SPACING: N2#	3881	5001	8666	13492	12845	12072	11259	13176	11035	13181	12661	13302	130571
GAS IN MCF:	756	1098	1915	2594	2148	1458	1123	1362	958	1077	930	961	16380

GRIFFON & ASSOCIATES, L.L.C.

PRAIRIE DOG FEE #41-15H													
R&LU: 49152	6557 31	6200 27	5942 31	1283 8	4748 29	4242 30	4160 31	3681 31	3445 30	3425 31	2702 26	2488 19	48873
SPACING: E2*	0	0	0	0	104	0	0	0	25	0	10	0	139
GAS IN MCF:	5672	5518	5149	880	2354	2787	2945	2746	2747	2907	2365	1802	37872

SUMMIT RESOURCES, INC.

RAUSCH SHAPIRO FEE #32-9													
R&LU: 10195	813 31	819 29	867 31	882 30	817 31	796 30	807 31	807 31	793 30	802 31	745 30	745 31	9693
SPACING: NE	0	0	0	15	0	0	0	0	0	10	0	6	31
GAS IN MCF:	909	793	785	735	775	758	746	689	628	627	656	669	8770

NO. OF WELLS IN POOL: 3

POOL TOTAL:	8559	9607	10794	7415	9450	7794	6883	6499	5727	5873	4922	4621	88144
POOL TOTAL:	3881	5001	8666	13507	12949	12072	11259	13176	11060	13191	12671	13308	130741
MCF TOTAL:	7337	7409	7849	4209	5277	5003	4814	4797	4333	4611	3951	3432	63022

ROOSEVELT-DUPEROW

BILLINGS COUNTY (API:007)

EQUITABLE RESOURCES ENERGY CO.

CENEX FEDERAL #34-4													
				SW SE 04-142-102	F# 7652	SOW: PNA	CUM-O: 239572	CUM-W: 131488	COMP: 02-28-1983				

SUMMIT RESOURCES, INC.

CENEX FEDERAL #23-4													
				NE SW 04-142-102	F# 9033	SOW: PNA	CUM-O: 356777	CUM-W: 183111	COMP: 02-14-1983				

CITIES SERVICE FEDERAL #11-10													
				NW NW 10-142-102	F# 8596	SOW: PNA	CUM-O: 71044	CUM-W: 151861	COMP: 02-12-1982				

RAINBOW FEE #43-5													
				NE SE 05-142-102	F# 10221	SOW: PNA	CUM-O: 160083	CUM-W: 470104	COMP: 11-02-1983				

NO. OF WELLS IN POOL: 4

POOL TOTAL:	0	0	0	0	0	0	0	0	0	0	0	0	0
POOL TOTAL:	0	0	0	0	0	0	0	0	0	0	0	0	0
MCF TOTAL:	0	0	0	0	0	0	0	0	0	0	0	0	0

ROOSEVELT-MADISON

BILLINGS COUNTY (API:007)

WHITING PETROLEUM CORP.

MOI ROOSEVELT #44-27H R/E													
R&LU: 4954	552 31	497 29	518 31	491 30	477 31	476 30	434 31	419 29	322 20	433 31	325 18	392 29	5336
SPACING: SE	2924	2468	2704	2631	2723	2740	2317	2529	1937	2608	1981	2553	30115
GAS IN MCF:	564	343	388	365	331	362	318	315	181	297	188	171	3823

NO. OF WELLS IN POOL: 1

POOL TOTAL:	552	497	518	491	477	476	434	419	322	433	325	392	5336
POOL TOTAL:	2924	2468	2704	2631	2723	2740	2317	2529	1937	2608	1981	2553	30115
MCF TOTAL:	564	343	388	365	331	362	318	315	181	297	188	171	3823

ROOSEVELT-RED RIVER

BILLINGS COUNTY (API:007)

DIAMOND SHAMROCK EXPLORATION CO.

OPERATOR-LEASE	JAN	FEB	MAR	APR	MAY	JUN	JUL	AUG	SEP	OCT	NOV	DEC	YR.CUM
MACKOFF #23-17				NE SW 17-142-102	F# 7419	SOW: PNA	CUM-O: 596	CUM-W: 1050	COMP: 08-20-1980				
EQUITABLE RESOURCES ENERGY CO.													
CENEX FEDERAL #34-4				SW SE 04-142-102	F# 7652	SOW: PNA	CUM-O: 58431	CUM-W: 947	COMP: 08-24-1981				
SUMMIT RESOURCES, INC.													
BEAVER CREEK FEE #11-5				NW NW 05-142-102	F# 11285	SOW: PNA	CUM-O: 70116	CUM-W: 126043	COMP: 08-13-1985				
CENEX FEDERAL #34-4 TWIN				SW SE 04-142-102	F# 13367	SOW: F	CUM-O: 120416	CUM-W: 39945	COMP: 08-28-1992				
R&LU: 3517	262 23	0 0	414 16	364 29	335 31	289 30	347 31	326 31	267 30	268 31	233 29	289 30	3394
SPACING: S2	600	0	12	863	903	670	916	827	667	637	453	511	7059
GAS IN MCF:	3578	352	3527	3889	3622	3255	3381	3140	2983	3065	2813	3293	36898
RAINBOW FEE #43-5				NE SE 05-142-102	F# 10221	SOW: F	CUM-O: 67075	CUM-W: 15787	COMP: 11-02-1983				
R&LU: 3710	357 31	298 29	336 31	358 30	287 31	319 30	327 31	335 31	327 30	349 31	296 30	276 31	3865
SPACING: E2	84	69	88	95	60	67	46	84	111	103	57	100	964
GAS IN MCF:	603	603	609	565	415	566	513	645	389	356	559	564	6387
NO. OF WELLS IN POOL: 5													
POOL TOTAL:	619	298	750	722	622	608	674	661	594	617	529	565	7259
POOL TOTAL:	684	69	100	958	963	737	962	911	778	740	510	611	8023
MCF TOTAL:	4181	955	4136	4454	4037	3821	3894	3785	3372	3421	3372	3857	43285
ROOSEVELT-STONEWALL BILLINGS COUNTY (API:007)													

SUMMIT RESOURCES, INC.													
BEAVER CREEK FEE #11-5				NW NW 05-142-102	F# 11285	SOW: P	CUM-O: 26686	CUM-W: 161110	COMP: 06-24-1991				
R&LU: 9184	538 13	1291 28	974 31	767 30	679 31	602 30	508 31	459 31	724 18	1385 31	841 30	704 31	9472
SPACING: W2	4514	9047	13317	12030	11088	10545	10543	10035	2938	8426	14324	16912	123719
GAS IN MCF:	78	186	1101	915	885	747	742	666	679	1620	1082	1000	9701
NO. OF WELLS IN POOL: 1													
POOL TOTAL:	538	1291	974	767	679	602	508	459	724	1385	841	704	9472
POOL TOTAL:	4514	9047	13317	12030	11088	10545	10543	10035	2938	8426	14324	16912	123719
MCF TOTAL:	78	186	1101	915	885	747	742	666	679	1620	1082	1000	9701
ROSEBUD-MADISON WILLIAMS COUNTY (API:105)													

CITATION OIL & GAS CORP.													
HANSEN #1-3				NE NE 03-153-102	F# 11545	SOW: P	CUM-O: 162388	CUM-W: 178218	COMP: 08-10-1985				
R&LU: 5040	440 31	397 29	433 31	413 30	417 31	411 30	416 31	423 31	400 30	448 31	376 23	449 31	5023
SPACING: NE	550	512	567	565	648	585	653	595	611	600	535	639	7060
GAS IN MCF:	519	429	595	557	585	369	520	541	485	536	508	573	6217
HANSEN #13-35				SW SW 35-154-102	F# 11657	SOW: PNA	CUM-O: 55683	CUM-W: 147886	COMP: 08-31-1985				
HANSEN #14-34				SE SW 34-154-102	F# 11930	SOW: P	CUM-O: 205029	CUM-W: 306818	COMP: 04-04-1986				
R&LU: 7193	626 31	572 29	625 31	592 30	607 31	587 30	602 31	602 31	576 30	603 31	554 28	595 31	7141
SPACING: SW	2156	2033	2191	1933	2501	2401	2419	2503	2339	2131	2179	2250	27036
GAS IN MCF:	707	661	685	696	751	700	719	721	676	731	595	682	8324
HANSEN #16-34				SE SE 34-154-102	F# 11846	SOW: P	CUM-O: 122286	CUM-W: 159926	COMP: 01-03-1986				
R&LU: 3806	348 31	314 29	329 31	302 30	313 31	280 27	313 31	269 31	264 30	270 31	287 28	272 31	3561
SPACING: SE	842	751	880	821	1068	967	1048	976	880	663	967	923	10786
GAS IN MCF:	276	344	375	367	380	364	369	305	346	363	187	289	3965
HANSEN #4-2				NW NW 02-153-102	F# 11420	SOW: P	CUM-O: 274761	CUM-W: 156511	COMP: 04-16-1985				
R&LU: 9598	821 31	790 29	827 31	776 30	818 31	799 30	808 31	802 31	789 30	847 31	734 23	826 31	9637
SPACING: NW	515	470	491	399	632	630	703	669	645	542	582	683	6961
GAS IN MCF:	681	613	754	731	690	626	724	715	654	690	455	672	8005
WILLISTON INDUSTRIAL SUPPLY CORP.													
HANSEN #6-3				SE NW 03-153-102	F# 11931	SOW: PNA	CUM-O: 20236	CUM-W: 74393	COMP: 10-23-1988				
NO. OF WELLS IN POOL: 6													
POOL TOTAL:	2235	2073	2214	2083	2155	2077	2139	2096	2029	2168	1951	2142	25362
POOL TOTAL:	4063	3766	4129	3718	4849	4583	4823	4743	4475	3936	4263	4495	51843
MCF TOTAL:	2183	2047	2409	2351	2406	2059	2332	2282	2161	2320	1745	2216	26511

OPERATOR-LEASE JAN FEB MAR APR MAY JUN JUL AUG SEP OCT NOV DEC YR.CUM

ROTH-SPEARFISH/MADISON BOTTINEAU COUNTY (API:009)

 CONOCO, INC.

NELSON "C" #1 NE SW 19-163-078 F# 3122 SOW: PNA CUM-O: 60642 CUM-W: 14674 COMP: 04-28-1962
 E.L.K. OIL CO.

ARTHUR NELSON #1 NW NE 19-163-078 F# 3342 SOW: PNA CUM-O: 664 CUM-W: 6906 COMP: 04-26-1963
 NORMAN NORDMARK #1 NW NE 31-163-078 F# 3345 SOW: PNA CUM-O: 382 CUM-W: 258 COMP: 05-19-1963
 GEO RESOURCES, INC.

H. & H. NORDMARK #1 NE NE 31-163-078 F# 1871 SOW: PNA CUM-O: 108134 CUM-W: 1626646 COMP: 06-11-1958
 H. & H. NORDMARK #3 SE NE 31-163-078 F# 5698 SOW: PNA CUM-O: 19457 CUM-W: 1025137 COMP: 10-14-1976
 HOWARD NORDMARK #1 SW SE 30-163-078 F# 1788 SOW: P CUM-O: 56232 CUM-W: 1014673 COMP: 04-24-1958
 R&LU: 1463 57 11 0 0 158 31 184 30 138 26 0 0 226 30 118 23 150 30 153 31 142 30 146 31 1472
 SPACING: SWSE 1205 0 6348 5613 4927 0 5789 4438 5370 5402 5206 5420 49718

HOWARD NORDMARK #2 SW SE 30-163-078 F# 5697 SOW: PNA CUM-O: 1619 CUM-W: 27845 COMP: 11-03-1976
 HOWARD NORDMARK #3 NW SE 30-163-078 F# 2902 SOW: P CUM-O: 103207 CUM-W: 1422373 COMP: 05-22-1961
 R&LU: 539 65 31 73 29 48 31 57 30 44 25 0 0 75 30 39 23 50 30 30 31 28 30 29 31 538
 SPACING: NWSE 1870 1751 2013 1780 1502 0 1836 1407 1702 1713 1650 1718 18942

LAWRENCE HANSON #1 SW NE 30-163-078 F# 2114 SOW: P CUM-O: 377085 CUM-W: 3886632 COMP: 12-27-1958
 R&LU: 2042 219 31 194 29 193 31 185 30 179 31 163 30 171 31 163 31 158 30 156 31 132 30 119 31 2032
 SPACING: SWNE 11653 10908 11178 9884 9428 12256 9892 9893 8880 8933 8609 8962 120476

GREAT AMERICAN EXPLORATION, INC.

H. & H. NORDMARK #2 NE SE 31-163-078 F# 12203 SOW: PNA CUM-O: 80 CUM-W: 400 COMP: 11-15-1959
 NO. OF WELLS IN POOL: 10
 POOL TOTAL: 341 267 399 426 361 163 472 320 358 339 302 294 4042
 POOL TOTAL: 14728 12659 19539 17277 15857 12256 17517 15738 15952 16048 15465 16100 189136
 MCF TOTAL: 0 0 0 0 0 0 0 0 0 0 0 0 0

ROUGH RIDER-BAKKEN MCKENZIE COUNTY (API:053)

 BURLINGTON RESOURCES OIL & GAS COMPANY

MOI NORTH ROUGH RIDER #44-19H SE SE 19-146-100 F# 13091 SOW: PNA CUM-O: 1854 CUM-W: 121 COMP: 02-21-1991
 BURLINGTON RESOURCES OIL & GAS COMPANY LP

ERRMU #16-25 SE NE 25-145-101 F# 7314 SOW: SI CUM-O: 118454 CUM-W: 13418 COMP: 07-29-1981
 R&LU: 0
 SPACING: NE 0 0 0 0 0 0 0 0 0 0 0 0 219 219

ERRMU #34-7H SW SE 07-145-100 F# 13466 SOW: PNA CUM-O: 7817 CUM-W: 62 COMP: 04-05-1993

MOI #21-33H NE NW 33-145-101 F# 12533 SOW: TA CUM-O: 129071 CUM-W: 1566 COMP: 02-10-1989

MOI #31-23H NW NE 23-145-101 F# 12818 SOW: SI CUM-O: 96209 CUM-W: 1110 COMP: 04-10-1990
 R&LU: 139 0 1
 SPACING: NE# 0
 GAS IN MCF: 0 0 0 153 0 0 0 0 0 0 0 0 0 0 0 0 0 0 0 0 0 0 153

MOI ROUGH RIDER #11-1H NW NW 01-145-101 F# 13044 SOW: F CUM-O: 30306 CUM-W: 192 COMP: 03-29-1991
 R&LU: 2094 233 31 155 29 186 31 221 30 223 31 145 30 159 31 192 31 101 14 168 6 164 6 173 6 2120
 SPACING: W2# 0
 GAS IN MCF: 186 123 123 177 178 116 126 153 80 134 131 139 1666

MOI ROUGH RIDER #12-15H SW NW 15-145-101 F# 13040 SOW: F CUM-O: 97202 CUM-W: 2173 COMP: 01-09-1991
 R&LU: 535 33 29 120 28 15 27 72 29 17 20 0 0 27 31 25 29 15 29 50 31 53 30 92 31 519
 SPACING: W2# 30 107
 GAS IN MCF: 3226 2737 1463 2488 903 52 1216 2599 3664 2804 2487 2302 25941

MOI ROUGH RIDER #12-9H SW NW 09-145-101 F# 13060 SOW: P CUM-O: 231649 CUM-W: 3896 COMP: 01-15-1991
 R&LU: 877 45 31 127 29 53 31 111 30 113 31 78 30 72 31 47 31 60 30 126 31 83 30 111 31 1026
 SPACING: SEC# 25 0 0 0 0 0 0 0 0 0 0 0 187 0 45 0 257
 GAS IN MCF: 4119 4221 4161 4404 4302 3561 3960 3829 3933 3232 2887 3212 45821

OPERATOR-LEASE	JAN	FEB	MAR	APR	MAY	JUN	JUL	AUG	SEP	OCT	NOV	DEC	YR.CUM
MOI ROUGH RIDER #14-21H				SW SW 21-145-101	F# 13178	SOW: P	CUM-O: 207704	CUM-W: 4168	COMP: 06-17-1991				
R&LU: 2391	306 31	255 29	190 31	172 30	201 31	185 30	133 31	273 31	110 27	154 31	201 30	201 29	2381
SPACING: W2#	40	25	40	30	0	35	0	50	0	55	40	0	315
GAS IN MCF:	5392	4889	5178	4105	6026	5367	5243	3738	3667	4936	4444	3405	56390
MOI ROUGH RIDER #24-13H				SE SW 13-145-101	F# 13302	SOW: TA	CUM-O: 58476	CUM-W: 995	COMP: 03-16-1992				
MOI ROUGH RIDER #31-19H				NW NE 19-145-101	F# 13051	SOW: P	CUM-O: 151423	CUM-W: 806	COMP: 09-10-1992				
R&LU: 3654	359 31	314 29	311 30	339 30	328 31	302 30	299 31	270 31	268 30	255 31	300 30	281 31	3626
SPACING: E2#	0	0	0	0	0	0	0	0	0	5	0	0	5
GAS IN MCF:	708	554	544	608	602	565	566	519	516	230	266	232	5910
MOI ROUGH RIDER #44-23H				SE SE 23-145-102	F# 13150	SOW: P	CUM-O: 74780	CUM-W: 324	COMP: 05-07-1992				
R&LU: 1735	0 0	0 0	59 4	0 0	0 0	0 0	124 14	351 31	285 30	382 31	312 30	401 31	1914
SPACING: E2#	0	0	0	0	0	0	0	10	0	0	0	0	10
GAS IN MCF:	0	0	39	0	0	0	133	276	304	296	219	299	1566
MOI ROUGH RIDER FEDERAL #21-24H				NE NW 24-145-101	F# 13350	SOW: TA	CUM-O: 43557	CUM-W: 2189	COMP: 07-01-1992				
MOI ROUGH RIDER #42-11H				SE NE 11-145-101	F# 12897	SOW: F	CUM-O: 222131	CUM-W: 2375	COMP: 07-09-1990				
R&LU: 1559	90 31	191 29	143 31	157 30	150 31	166 30	120 31	127 31	104 30	78 31	157 30	132 31	1615
SPACING: SEC#	55	0	0	0	0	0	0	0	10	39	32	11	147
GAS IN MCF:	4844	4626	4806	4808	4290	3920	5177	6446	4917	5013	4174	3949	56970
MOI ROUGH RIDER #43-13H				NE SE 13-145-101	F# 13717	SOW: TA	CUM-O: 1665	CUM-W: 0	COMP: 02-02-1995				
REDSTONE #1-19				NE NW 19-145-100	F# 13185	SOW: TA	CUM-O: 23017	CUM-W: 2054	COMP: 07-24-1991				
ROUGH RIDER #31-26H				NW NE 26-145-102	F# 13301	SOW: F	CUM-O: 240303	CUM-W: 1086	COMP: 02-15-1992				
R&LU: 6068	550 31	487 29	536 31	523 30	538 31	524 30	540 31	524 31	513 30	539 31	539 30	501 31	6314
SPACING: SEC#	0	10	0	0	0	0	0	25	10	0	3	0	48
GAS IN MCF:	961	902	985	937	990	965	1022	1010	962	919	772	808	11233
ROUGH RIDER FEDERAL #44-30H				SE SE 30-145-101	F# 12981	SOW: PNA	CUM-O: 40389	CUM-W: 215	COMP: 11-30-1990				
ROUGH RIDER STATE #32-6H				SW NE 06-145-101	F# 13211	SOW: PNA	CUM-O: 80587	CUM-W: 1445	COMP: 08-18-1991				
ROUGH RIDER FEDERAL #23-28H				SW SW 28-145-101	F# 12716	SOW: SI	CUM-O: 98939	CUM-W: 348	COMP: 01-06-1990				
SHEEP CREEK BN #22-25				SE NW 25-145-101	F# 9288	SOW: TA	CUM-O: 47031	CUM-W: 1350	COMP: 01-28-1983				
WRRMU #1-29				NE SE 29-145-101	F# 11257	SOW: PNA	CUM-O: 434744	CUM-W: 3621	COMP: 01-31-1985				
WRRMU #14-27H				SW SW 27-145-101	F# 12641	SOW: PNA	CUM-O: 225483	CUM-W: 40009	COMP: 09-27-1989				
WRRMU #33-33				NW SE 33-145-101	F# 8602	SOW: PNA	CUM-O: 199923	CUM-W: 2517	COMP: 10-21-1984				
WRRMU #7-28H				SW NE 28-145-101	F# 12808	SOW: PNA	CUM-O: 43867	CUM-W: 9585	COMP: 11-06-1990				
CHOCTAW II OIL & GAS, LTD.													
ROUGH RIDER #28-14				SW SW 28-146-100	F# 7481	SOW: PNA	CUM-O: 1461	CUM-W: 2754	COMP: 09-19-1989				
FILCO INC.													
R. K. E. #44-16H				SE SE 16-145-101	F# 12852	SOW: SI	CUM-O: 103542	CUM-W: 475	COMP: 07-17-1990				
SAMSON RESOURCES CO.													
BUCKHORN FEDERAL #1-32				NE NE 32-145-101	F# 13298	SOW: F	CUM-O: 91181	CUM-W: 4707	COMP: 03-26-1992				
R&LU: 889	65 31	105 29	87 31	85 30	94 31	68 30	63 31	70 31	72 30	70 31	45 30	83 31	907
SPACING: SEC#	57	3	17	13	12	10	17	24	10	17	32	12	224
GAS IN MCF:	2220	2387	2366	2189	2226	2116	2155	2292	2048	2297	1959	2116	26371
WHITING PETROLEUM CORP.													
MOI ROUGH RIDER #24-23H				SE SW 23-145-101	F# 12992	SOW: P	CUM-O: 73511	CUM-W: 1305	COMP: 10-30-1990				
R&LU: 0	0 0	0 0	0 0	0 0	0 0	0 0	0 0	0 0	38 9	60 27	65 24	67 31	230
SPACING: W2#	0	0	0	0	0	0	0	0	0	0	10	0	10
GAS IN MCF:	0	0	0	25	0	0	0	0	786	2340	2136	2005	7292
MOI ROUGH RIDER #44-7H				SE SE 07-145-101	F# 13165	SOW: P	CUM-O: 149699	CUM-W: 1068	COMP: 07-19-1991				
R&LU: 1898	82 31	76 29	63 31	65 30	60 31	60 30	60 31	50 31	223 20	491 31	384 30	358 31	1972
SPACING: E2#	0	0	0	0	0	0	0	0	0	0	0	0	0
GAS IN MCF:	175	294	290	219	144	149	162	204	353	998	920	951	4859

OPERATOR-LEASE	JAN	FEB	MAR	APR	MAY	JUN	JUL	AUG	SEP	OCT	NOV	DEC	YR.CUM
MOI ROUGHRIDER #41-17H													
R&LU: 834	74 31	47 29	70 31	64 30	37 31	63 30	53 31	21 31	70 24	113 23	110 25	115 27	837
SPACING: #E2	0	25	0	30	0	0	0	40	0	0	20	25	140
GAS IN MCF:	2333	2239	2662	2604	2683	2706	2617	2597	2439	3155	2659	2710	31404
NO. OF WELLS IN POOL: 31													
POOL TOTAL:	1837	1877	1713	1809	1762	1591	1650	1950	1859	2486	2413	2515	23462
POOL TOTAL:	207	63	57	73	12	45	17	149	217	152	213	277	1482
MCF TOTAL:	24164	22972	22617	22717	22344	19517	22377	23663	23669	26354	23054	22128	275576

ROUGH RIDER-DUPEROW

MCKENZIE COUNTY (API:053)

BURLINGTON RESOURCES OIL & GAS COMPANY LP

EDGAR BN #14-7													
R&LU: 11417	1071 31	939 29	990 31	644 25	1112 27	1043 30	978 31	995 31	914 30	956 31	853 30	836 31	11331
SPACING: SW	450	420	450	365	296	363	339	388	374	388	363	388	4584
GAS IN MCF:	2289	2054	2053	1535	2488	2285	1957	2134	1648	1771	1492	1799	23505
EDGAR BN #17-7													
R&LU: 5283	435 31	381 29	403 31	322 30	606 31	489 30	476 31	467 31	428 30	449 31	400 30	392 31	5248
SPACING: SE	300	280	300	325	389	363	361	388	374	388	363	388	4219
GAS IN MCF:	618	555	555	511	821	648	578	606	467	503	423	510	6795
EDGAR FEDERAL #16-12													
R&LU: 20645	1971 31	1778 29	1928 31	1800 30	1838 31	1775 30	1546 28	1899 31	1760 30	1122 23	1304 23	1901 31	20622
SPACING: SE	4906	4550	5023	4736	4750	4812	3900	4646	4194	2690	3585	4308	52100
GAS IN MCF:	4488	4409	4691	4639	4496	4551	3738	4424	4369	3167	3019	4256	50247

ERRMU #21-36													
MOI #41-13													

MISSOURI RIVER ROYALTY CORP.

FEDERAL #7-18													
R&LU: 2300	268 31	241 29	247 29	272 30	264 30	307 30	222 31	149 31	0 0	0 0	0 0	0 0	1970
SPACING: NE	1278	1200	1275	1181	1298	1249	1279	909	0	0	0	0	9669
GAS IN MCF:	383	216	215	258	214	259	202	151	0	0	0	0	1898

SINCLAIR OIL CORP.

FEDERAL #6-18													
R&LU: 10479	1340 31	613 29	862 29	858 30	888 30	1022 30	884 31	1236 31	883 31	548 31	749 31	793 30	10676
SPACING: NW	132	129	136	125	129	124	128	1146	130	134	112	116	2541
GAS IN MCF:	1160	1034	1297	1229	1080	1102	1261	1162	982	997	964	947	13215

WHITING PETROLEUM CORP.

MOI - WOLF COULEE #22-33													
R&LU: 7144	0 0	200 6	457 31	480 20	0 0	756 19	1037 26	1012 31	975 30	924 29	629 25	776 24	7246
SPACING: NW	0	1355	5711	3035	0	3315	4336	5029	4797	4686	4001	3415	39680
GAS IN MCF:	15	49	474	526	0	691	1126	1131	1048	1172	759	442	7433

NO. OF WELLS IN POOL: 8													
POOL TOTAL:	5085	4152	4887	4376	4708	5392	5143	5758	4960	3999	3935	4698	57093
POOL TOTAL:	7066	7934	12895	9767	6862	10226	10343	12506	9869	8286	8424	8615	112793
MCF TOTAL:	8953	8317	9285	8698	9099	9536	8862	9608	8514	7610	6657	7954	103093

ROUGH RIDER-MADISON

MCKENZIE COUNTY (API:053)

BURLINGTON RESOURCES OIL & GAS COMPANY

SHEEP CREEK BN #10-33													
-----------------------	--	--	--	--	--	--	--	--	--	--	--	--	--

BURLINGTON RESOURCES OIL & GAS COMPANY LP

ROUGHRIDER BN #9-21													
SHEEP CREEK BN #2-33													

EAST ROUGH RIDER MADISON UNIT
#####

OPERATOR-LEASE	JAN	FEB	MAR	APR	MAY	JUN	JUL	AUG	SEP	OCT	NOV	DEC	YR.CUM
ERRMU #1-13				NE SE 13-145-101	F# 6083	SOW: SI	CUM-O: 234056	CUM-W: 538004	COMP: 05-18-1979				
ERRMU #1-18				SW NW 18-145-100	F# 7224	SOW: F	CUM-O: 360534	CUM-W: 744511	COMP: 05-13-1980				
R&LU: 4367	164 31	304 29	364 31	338 30	317 31	331 30	432 31	433 31	298 22	451 28	476 30	488 31	4396
SPACING: UE	3915	2984	3572	3221	3485	3843	3643	3504	2152	3637	5377	4485	43818
GAS IN MCF:	160	154	161	163	173	193	226	231	150	251	364	302	2528
ERRMU #1-8				SW SW 08-145-100	F# 7705	SOW: WI	CUM-O: 132141	CUM-W: 309406	COMP: 01-07-1981				
ERRMU #13-13				SE NW 13-145-101	F# 9643	SOW: WI	CUM-O: 37313	CUM-W: 149236	COMP: 11-18-1982				
ERRMU #13-19				SW SW 19-145-100	F# 13361	SOW: P	CUM-O: 135932	CUM-W: 245736	COMP: 09-24-1992				
R&LU: 15443	949 22	1403 29	1697 31	1303 26	1428 31	1170 30	1272 31	1171 31	1220 30	1222 30	1195 30	1264 28	15294
SPACING: UE	3437	3773	4088	3444	3584	3029	3050	2947	3113	3146	2840	2797	39248
GAS IN MCF:	926	1370	1370	1272	1394	1141	1242	1143	1191	1192	1166	1233	14640
ERRMU #16-25				SE NE 25-145-101	F# 7314	SOW: P	CUM-O: 323745	CUM-W: 1050165	COMP: 10-17-1981				
R&LU: 7880	557 25	495 22	641 30	284 20	643 26	852 30	772 29	809 31	721 29	815 30	724 30	353 20	7666
SPACING: UE	5261	4739	5491	3230	5247	8572	8683	8917	8551	8769	8899	5459	81818
GAS IN MCF:	1089	854	1169	333	591	834	844	786	903	1546	1357	984	11290
ERRMU #2-13				NW NE 13-145-101	F# 6403	SOW: P	CUM-O: 908380	CUM-W: 921505	COMP: 02-26-1978				
R&LU: 8043	661 30	688 29	719 31	683 30	656 31	665 30	303 13	723 31	710 30	714 31	709 30	721 31	7952
SPACING: UE	3952	3987	4361	4158	4100	4186	1630	4824	5228	5606	5328	5303	52663
GAS IN MCF:	688	683	723	726	714	691	239	673	836	537	229	312	7051
ERRMU #2-18				NW NE 18-145-100	F# 7483	SOW: P	CUM-O: 1178604	CUM-W: 571483	COMP: 06-23-1980				
R&LU: 17286	1586 31	1425 29	1608 31	1492 30	1349 29	1465 30	1301 27	1531 31	1482 30	1408 31	1261 14	1358 31	17266
SPACING: UE	4942	3525	3852	3321	3674	3963	4196	4394	4633	4097	1486	3756	45839
GAS IN MCF:	1602	1491	1609	1627	1663	1926	1509	1684	1542	1446	780	1421	18300
ERRMU #21-36				NE NW 36-145-101	F# 9483	SOW: P	CUM-O: 102661	CUM-W: 631428	COMP: 04-20-1991				
R&LU: 7805	543 19	764 29	594 24	751 30	783 31	670 30	839 31	713 31	714 30	703 31	607 27	661 26	8342
SPACING: UE	4333	7558	5524	7208	7116	5869	6749	6643	6263	6194	4853	3517	71827
GAS IN MCF:	623	969	680	809	866	823	760	903	872	1076	814	531	9726
ERRMU #24-1				NE NE 24-145-101	F# 8162	SOW: WI	CUM-O: 166830	CUM-W: 48717	COMP: 03-30-1982				
ERRMU #24-2				NE SE 24-145-101	F# 9865	SOW: P	CUM-O: 503132	CUM-W: 1242458	COMP: 11-02-1983				
R&LU: 15594	1413 31	1310 29	1428 31	1174 24	1359 31	1321 30	1348 31	1369 31	1249 30	1127 25	1272 30	1252 31	15622
SPACING: UE	9031	7995	8922	6542	9056	7788	7750	7750	9040	7848	9674	9256	100652
GAS IN MCF:	1353	1285	1318	1114	1552	1283	1239	1261	1120	629	564	336	13054
ERRMU #24-3				NE SW 24-145-101	F# 11817	SOW: WI	CUM-O: 51412	CUM-W: 373289	COMP: 02-28-1986				
ERRMU #24-4				NE NW 24-145-101	F# 11818	SOW: PNA	CUM-O: 23156	CUM-W: 22679	COMP: 02-16-1986				
ERRMU #3-7				SE SW 07-145-100	F# 6552	SOW: P	CUM-O: 269491	CUM-W: 1203717	COMP: 06-06-1979				
R&LU: 9882	799 31	715 29	923 31	697 30	838 31	841 30	891 31	881 31	564 22	877 31	911 30	954 31	9891
SPACING: UE	9750	9425	9000	9000	9740	9760	9920	9920	6435	10873	11836	10741	116400
GAS IN MCF:	1035	869	898	881	972	1049	908	715	642	630	706	844	10149
ERRMU #34-7H				SW SE 07-145-100	F# 13466	SOW: P	CUM-O: 78465	CUM-W: 75908	COMP: 11-21-1994				
R&LU: 10664	821 31	707 29	910 31	844 30	1065 31	1079 30	854 29	953 31	924 30	876 31	799 30	846 31	10678
SPACING: UE	661	451	603	544	953	1093	713	739	779	689	738	631	8594
GAS IN MCF:	1001	893	1006	1017	1093	1180	1315	1389	1272	1193	1365	1172	13896
ERRMU #5-18				NE SW 18-145-100	F# 8811	SOW: SI	CUM-O: 373813	CUM-W: 124325	COMP: 04-13-1982				
FEDERAL #4-12				NE SE 12-145-101	F# 6566	SOW: P	CUM-O: 1140128	CUM-W: 1306332	COMP: 03-03-1979				
R&LU: 7657	199 6	543 22	861 31	866 30	899 31	637 23	490 18	866 31	835 30	857 31	436 20	687 31	8176
SPACING: UE	1593	5481	7805	7372	7589	5487	4084	7680	7362	7389	4188	6596	72626
GAS IN MCF:	255	880	1285	1308	1336	949	702	1224	1309	674	325	561	10808
NO. OF WELLS IN UNIT: 17													
UNIT TOTAL:	7692	8354	9745	8432	9337	9031	8502	9449	8717	9050	8390	8584	105283
UNIT TOTAL:	46875	49918	53218	48040	54544	53590	50418	57318	53556	58248	55219	52541	633485
MCF TOTAL:	8732	9448	10219	9250	10354	10069	8984	10009	9837	9174	7670	7696	111442

WEST ROUGH RIDER MADISON UNIT
#####

GRACE FEDERAL #1-29				SW SE 29-145-101	F# 5268	SOW: WI	CUM-O: 38330	CUM-W: 143986	COMP: 05-13-1973				
---------------------	--	--	--	------------------	---------	---------	--------------	---------------	------------------	--	--	--	--

NO. OF WELLS IN UNIT: 1													
UNIT TOTAL:	0	0	0	0	0	0	0	0	0	0	0	0	0
UNIT TOTAL:	0	0	0	0	0	0	0	0	0	0	0	0	0
MCF TOTAL:	0	0	0	0	0	0	0	0	0	0	0	0	0

EAST ROUGH RIDER MADISON UNIT
#####

OPERATOR-LEASE	JAN	FEB	MAR	APR	MAY	JUN	JUL	AUG	SEP	OCT	NOV	DEC	YR.CUM
MOI #41-13				NE NE 13-145-101	F# 12243	SOW: P	CUM-O: 31564	CUM-W: 155170	COMP: 02-13-1997				
R&LU: 7474	690 31	452 29	441 30	607 27	649 30	668 30	712 31	701 31	622 30	744 31	634 27	656 27	7576
SPACING: UE	2958	3903	3582	4617	5581	5703	6278	6372	5600	6325	5110	5228	61257
GAS IN MCF:	400	440	356	723	757	782	774	760	650	593	501	540	7276
NO. OF WELLS IN UNIT: 1													
UNIT TOTAL:	690	452	441	607	649	668	712	701	622	744	634	656	7576
UNIT TOTAL:	2958	3903	3582	4617	5581	5703	6278	6372	5600	6325	5110	5228	61257
MCF TOTAL:	400	440	356	723	757	782	774	760	650	593	501	540	7276

WEST ROUGH RIDER MADISON UNIT
#####

WRRMU #1-28				SW SW 28-145-101	F# 5214	SOW: P	CUM-O: 1302275	CUM-W: 1575459	COMP: 11-15-1972				
R&LU: 5312	478 31	468 26	455 30	387 27	422 31	290 27	417 31	529 31	419 30	497 31	424 30	499 31	5285
SPACING: UW	4340	2609	3114	2573	3031	2369	3335	3464	3170	3526	3425	3343	38299
GAS IN MCF:	490	332	478	564	623	609	891	824	800	1238	1043	1099	8991
WRRMU #1-29				NE SE 29-145-101	F# 11257	SOW: P	CUM-O: 46400	CUM-W: 309781	COMP: 07-24-1995				
R&LU: 6596	606 31	552 29	581 29	546 30	556 31	563 28	537 31	518 31	502 30	496 31	499 30	505 31	6461
SPACING: UW	3558	5319	5635	5501	5714	4398	4649	4983	4933	5056	4687	4998	59431
GAS IN MCF:	944	920	828	830	892	818	996	901	1018	768	503	519	9937
WRRMU #1-33				NE NW 33-145-101	F# 5346	SOW: P	CUM-O: 638354	CUM-W: 725631	COMP: 02-20-1974				
R&LU: 5937	275 31	252 29	401 28	568 30	538 31	428 30	534 31	675 31	535 30	630 31	506 28	659 31	6001
SPACING: UW	3328	2170	2796	3468	3449	3455	3795	3941	3607	3977	3458	3933	41377
GAS IN MCF:	237	201	92	0	0	0	0	0	0	0	0	0	530
WRRMU #12-27				SW NW 27-145-101	F# 12879	SOW: WI	CUM-O: 35612	CUM-W: 304526	COMP: 09-30-1990				
WRRMU #12-28				SE NW 28-145-101	F# 11178	SOW: P	CUM-O: 511322	CUM-W: 690252	COMP: 12-11-1985				
R&LU: 31770	3044 31	2769 29	2925 31	2714 30	2783 31	2599 30	2650 31	2541 31	2410 30	2482 31	2394 30	2408 31	31719
SPACING: UW	4741	4549	5036	4980	5161	5084	5448	5474	5468	5661	5610	5798	63010
GAS IN MCF:	1848	1860	1945	1824	1876	1890	1982	1756	1692	1659	1817	1828	21977
WRRMU #14-14				SW SW 14-145-101	F# 2611	SOW: PNA	CUM-O: 92419	CUM-W: 273403	COMP: 05-20-1960				
WRRMU #14-27H				SW SW 27-145-101	F# 12641	SOW: P	CUM-O: 108701	CUM-W: 603318	COMP: 10-03-1989				
R&LU: 3697	328 31	298 29	312 31	308 30	296 31	305 30	298 31	312 31	294 30	305 31	265 26	115 15	3436
SPACING: UW	6600	6380	6820	6600	6600	6600	6220	6080	5850	6200	5530	2980	72460
GAS IN MCF:	427	323	392	365	396	462	430	440	436	432	367	182	4652
WRRMU #18-33				NW SW 33-145-101	F# 12163	SOW: P	CUM-O: 341804	CUM-W: 837249	COMP: 11-24-1987				
R&LU: 11581	1110 31	941 27	1145 31	574 21	1047 31	1045 30	1091 31	1083 31	1017 30	1039 31	588 23	899 31	11579
SPACING: UW	8162	7288	8633	5414	8584	8590	8705	9100	8970	9300	5950	8775	97471
GAS IN MCF:	1548	1169	1344	551	973	897	971	927	925	1017	569	827	11718
WRRMU #3-32				SW NE 32-145-101	F# 5258	SOW: P	CUM-O: 1397456	CUM-W: 1171953	COMP: 02-10-1973				
R&LU: 6875	541 31	501 29	527 31	565 30	580 31	527 29	556 29	618 31	601 30	620 31	599 30	632 31	6867
SPACING: UW	5501	5554	5493	4535	4839	4387	4508	5109	5426	5086	5354	5221	61013
GAS IN MCF:	246	115	118	120	211	125	110	123	119	292	291	267	2137
WRRMU #32-15R				SW NE 15-145-101	F# 6282	SOW: P	CUM-O: 415758	CUM-W: 1936681	COMP: 01-07-1978				
R&LU: 8932	701 30	764 29	782 31	743 30	774 31	753 30	819 31	747 31	727 30	731 31	751 30	632 27	8924
SPACING: UW	7470	8094	7600	8183	8553	7537	7552	6956	7216	7566	7275	5924	89926
GAS IN MCF:	450	522	594	428	512	444	474	436	409	485	459	432	5645
WRRMU #33-33				NW SE 33-145-101	F# 8602	SOW: WI	CUM-O: 138	CUM-W: 0	COMP: 06-17-1992				
WRRMU #4-28				SW SE 28-145-101	F# 5263	SOW: P	CUM-O: 553661	CUM-W: 1448887	COMP: 05-17-1973				
R&LU: 7234	801 31	341 20	657 30	600 30	598 31	595 30	603 31	585 31	580 30	615 31	612 30	638 31	7225
SPACING: UW	7750	4390	7250	7500	6850	6320	6420	6100	5600	6000	6300	6460	76940
GAS IN MCF:	452	193	347	308	303	298	338	316	292	144	174	130	3295
WRRMU #6-15				SE NW 15-145-101	F# 11736	SOW: P	CUM-O: 383627	CUM-W: 1565105	COMP: 10-29-1985				
R&LU: 15486	1431 31	1339 29	1408 31	1339 30	1369 31	1326 30	1337 31	1329 31	1264 30	1311 31	1122 27	844 17	15419
SPACING: UW	10217	8747	8158	9115	8888	9635	9393	9794	9593	10063	7456	4745	105804
GAS IN MCF:	890	1359	1312	1311	1333	1183	1281	1375	1200	1900	1520	988	15652
WRRMU #6-22				SW NW 22-145-101	F# 5632	SOW: WI	CUM-O: 218513	CUM-W: 753596	COMP: 11-02-1975				
WRRMU #7-21				SE NE 21-145-101	F# 5870	SOW: SI	CUM-O: 277570	CUM-W: 1131139	COMP: 07-15-1976				
WRRMU #7-28H				SW NE 28-145-101	F# 12808	SOW: P	CUM-O: 98140	CUM-W: 398625	COMP: 11-14-1990				
R&LU: 10693	1038 31	812 24	886 26	685 24	915 31	906 30	933 31	906 31	863 30	702 27	903 30	891 31	10440
SPACING: UW	5715	4492	4973	4053	5608	5502	5931	5797	5620	4826	5741	5814	64072
GAS IN MCF:	973	730	794	620	925	899	895	932	942	741	897	687	10035
WRRMU #8-21				NW SE 21-145-101	F# 5994	SOW: P	CUM-O: 1055760	CUM-W: 1731656	COMP: 01-08-1977				
R&LU: 7556	495 20	719 28	632 22	259 13	636 23	709 30	716 31	711 31	732 30	736 31	656 30	616 29	7617
SPACING: UW	4470	8229	6518	3089	6433	7871	8660	8384	8619	9172	8571	6091	86107
GAS IN MCF:	573	910	723	281	688	847	1074	1043	1107	1297	1199	1095	10837

OPERATOR-LEASE	JAN	FEB	MAR	APR	MAY	JUN	JUL	AUG	SEP	OCT	NOV	DEC	YR.CUM
NO. OF WELLS IN UNIT: 17													
UNIT TOTAL:	10848	9756	10711	9288	10514	10046	10491	10554	9944	10164	9319	9338	120973
UNIT TOTAL:	71852	67821	72026	65011	73710	71748	74616	75182	74072	76433	69357	64082	855910
MCF TOTAL:	9078	8634	8967	7202	8732	8472	9442	9073	8940	9973	8839	8054	105406

CHOCTAW II OIL & GAS, LTD.

ROUGH RIDER #16-24													
ROUGH RIDER #28-14													
R&LU: 3529	205 28	191 29	223 31	214 30	119 19	208 17	401 31	385 31	380 30	372 31	361 30	379 25	3438
SPACING: S2*	948	940	877	863	601	743	1665	1576	1469	1536	1505	1470	14193
GAS IN MCF:	314	313	320	282	279	209	474	371	373	420	554	376	4285

CHRISTMANN ENERGY CORP.

EAST ROUGH RIDER MADISON UNIT
#####

FEDERAL #1-19													
NO. OF WELLS IN UNIT: 1													
UNIT TOTAL:	0	0	0	0	0	0	0	0	0	0	0	0	0
UNIT TOTAL:	0	0	0	0	0	0	0	0	0	0	0	0	0
MCF TOTAL:	0	0	0	0	0	0	0	0	0	0	0	0	0

ENRON OIL & GAS CO.

EAST ROUGH RIDER MADISON UNIT
#####

EDGAR FEDERAL #5-12													
NO. OF WELLS IN UNIT: 1													
UNIT TOTAL:	0	0	0	0	0	0	0	0	0	0	0	0	0
UNIT TOTAL:	0	0	0	0	0	0	0	0	0	0	0	0	0
MCF TOTAL:	0	0	0	0	0	0	0	0	0	0	0	0	0

WEST ROUGH RIDER MADISON UNIT
#####

ROUGH RIDER FEDERAL #1-32													
NO. OF WELLS IN UNIT: 1													
UNIT TOTAL:	0	0	0	0	0	0	0	0	0	0	0	0	0
UNIT TOTAL:	0	0	0	0	0	0	0	0	0	0	0	0	0
MCF TOTAL:	0	0	0	0	0	0	0	0	0	0	0	0	0

EOG RESOURCES, INC.

EAST ROUGH RIDER MADISON UNIT
#####

EDGAR BN #12-7													
EDGAR BURLINGTON NORTHERN #9-13													
NO. OF WELLS IN UNIT: 2													
UNIT TOTAL:	0	0	0	0	0	0	0	0	0	0	0	0	0
UNIT TOTAL:	0	0	0	0	0	0	0	0	0	0	0	0	0
MCF TOTAL:	0	0	0	0	0	0	0	0	0	0	0	0	0

LOMAX EXPLORATION CO.

SHEEP CREEK FEDERAL #7-32													
PETRO-LEWIS CORP.													

WEST ROUGH RIDER MADISON UNIT
#####

OPERATOR-LEASE	JAN	FEB	MAR	APR	MAY	JUN	JUL	AUG	SEP	OCT	NOV	DEC	YR.CUM
N. P. R. R. #32-15-1													

SHELL OIL CO.

EAST ROUGH RIDER MADISON UNIT
#####

NORTHERN PACIFIC RAILROAD #32X-23-1													

SINCLAIR OIL CORP.

EAST ROUGH RIDER MADISON UNIT
#####

FEDERAL #2-8 RR													
FEDERAL #4-18													

SUMMIT RESOURCES, INC.

EAST ROUGH RIDER MADISON UNIT
#####

FEDERAL #16-14													

WHITING PETROLEUM CORP.

BN #43-29													
R&LU: 3540	408 30	292 28	490 31	175 13	0 0	254 22	322 31	291 30	241 24	295 27	304 26	352 28	3424
SPACING: E2*	4340	3708	5375	2037	0	2881	3841	3785	3852	4806	4182	4531	43338
GAS IN MCF:	622	580	830	313	0	477	691	628	589	594	634	581	6539
SHEEP CREEK FEDERAL #27-28													
R&LU: 4279	409 31	365 29	172 15	520 30	443 31	407 30	401 31	391 31	370 30	321 28	354 28	332 31	4485
SPACING: N2*	4292	3836	1563	5548	5127	4834	4537	4235	4143	3824	3765	3848	49552
GAS IN MCF:	619	550	253	764	698	631	598	565	572	528	479	569	6826
NO. OF WELLS IN POOL: 54													
POOL TOTAL:	20252	19410	21782	19236	21062	20614	20829	21771	20274	20946	19362	19641	245179
POOL TOTAL:	131265	130126	136641	126116	139563	139499	141355	148468	142692	151172	139138	131700	1657735
MCF TOTAL:	19765	19965	20945	18534	20820	20640	20963	21406	20961	21282	18677	17816	241774

ROUGH RIDER-RED RIVER MCKENZIE COUNTY (API:053)

BURLINGTON RESOURCES OIL & GAS COMPANY LP

EDGAR BN #14-7													
EDGAR BURLINGTON NORTHERN #11-13													

CHOCTAW II OIL & GAS, LTD.

OPERATOR-LEASE	JAN	FEB	MAR	APR	MAY	JUN	JUL	AUG	SEP	OCT	NOV	DEC	YR.CUM
ROUGH RIDER #16-24													
R&LU: 758	70 31	61 29	63 31	75 30	56 31	25 22	47 20	58 31	52 30	55 31	53 16	69 18	684
SPACING: GS2	321	291	308	288	527	471	334	338	299	325	194	219	3915
GAS IN MCF:	4582	4263	4852	4575	4574	1853	2435	4093	4226	3836	1520	2272	43081

MISSOURI RIVER ROYALTY CORP.

FEDERAL #7-18													
R&LU: 848	0 0	0 0	0 0	0 0	0 0	0 0	0 0	0 0	0 0	0 0	85 8	1352 30	1437
SPACING: GE2	0	0	0	0	0	0	0	0	0	0	845	1015	1860
GAS IN MCF:	0	0	0	0	0	0	0	0	0	0	8402	84022	92424

SINCLAIR OIL CORP.

FEDERAL #6-18													
NO. OF WELLS IN POOL: 5													
POOL TOTAL:	70	61	63	75	56	25	47	58	52	55	138	1421	2121
POOL TOTAL:	321	291	308	288	527	471	334	338	299	325	1039	1234	5775
MCF TOTAL:	4582	4263	4852	4575	4574	1853	2435	4093	4226	3836	9922	86294	135505

ROUGH RIDER-SILURIAN

MCKENZIE COUNTY (API:053)

BURLINGTON RESOURCES OIL & GAS COMPANY LP

EDGAR BN #14-7													
NO. OF WELLS IN POOL: 1													
POOL TOTAL:	0	0	0	0	0	0	0	0	0	0	0	0	0
POOL TOTAL:	0	0	0	0	0	0	0	0	0	0	0	0	0
MCF TOTAL:	0	0	0	0	0	0	0	0	0	0	0	0	0

ROUND PRAIRIE-RED RIVER

WILLIAMS COUNTY (API:105)

RONALD M. SANNES

BND - OYLOE #1													
BND - OYLOE #1-A													
NO. OF WELLS IN POOL: 2													
POOL TOTAL:	0	0	0	0	0	0	0	0	0	0	0	0	0
POOL TOTAL:	0	0	0	0	0	0	0	0	0	0	0	0	0
MCF TOTAL:	0	0	0	0	0	0	0	0	0	0	0	0	0

ROUND PRAIRIE-WINNIPEGOSIS

WILLIAMS COUNTY (API:105)

RONALD M. SANNES

BND - OYLOE #1													
BND - OYLOE #1-A													
R&LU: 0	0 0	0 0	0 0	0 0	200 7	0 0	0 0	0 0	0 0	0 0	5 1	0 0	205
SPACING: N2	0	0	0	0	3714	0	0	0	0	0	0	0	3714

TREND EXPLORATION, LTD.

O. HAUGEN #1													
NO. OF WELLS IN POOL: 3													
POOL TOTAL:	0	0	0	0	200	0	0	0	0	0	5	0	205
POOL TOTAL:	0	0	0	0	3714	0	0	0	0	0	0	0	3714
MCF TOTAL:	0	0	0	0	0	0	0	0	0	0	0	0	0

ROUND TOP BUTTE-TYLER

DUNN COUNTY (API:025)

JVA OPERATING COMPANY, INC.

9002 JV-P HAYSTACK #1													
R&LU: 767	113 10	92 8	92 10	90 10	89 10	55 8	96 10	101 10	57 9	81 10	85 8	89 10	1040
SPACING: NW	0	0	40	10	0	0	0	0	8	0	0	0	58

OPERATOR-LEASE	JAN	FEB	MAR	APR	MAY	JUN	JUL	AUG	SEP	OCT	NOV	DEC	YR.CUM
NO. OF WELLS IN POOL: 1													
POOL TOTAL:	113	92	92	90	89	55	96	101	57	81	85	89	1040
POOL TOTAL:	0	0	40	10	0	0	0	0	8	0	0	0	58
MCF TOTAL:	0	0	0	0	0	0	0	0	0	0	0	0	0

RUSSELL-SPEARFISH/MADISON BOTTINEAU COUNTY (API:009)

 DORCHESTER EXPLORATION, INC.

BOLL #33-17 NW SE 17-160-079 F# 10455 SOW: PNA CUM-O: 2117 CUM-W: 19296 COMP: 12-13-1983
 EAGLE OPERATING, INC.

DALE THORENSEN #1 NE NE 08-160-079 F# 7964 SOW: P CUM-O: 19715 CUM-W: 103180 COMP: 10-03-1980
 R&LU: 2341 237 31 195 29 205 27 186 30 190 31 177 30 183 31 179 31 179 30 184 31 176 30 177 31 2268
 SPACING: ENE 620 475 570 480 540 550 500 450 395 645 630 1191 7046

TVEDT #1 NE NW 09-160-079 F# 5790 SOW: P CUM-O: 108234 CUM-W: 278345 COMP: 08-25-1976
 R&LU: 4988 538 31 508 29 304 17 535 30 550 30 501 30 507 30 282 30 410 30 382 31 374 30 367 31 5258
 SPACING: ENW 1000 1000 300 1000 937 644 1100 1000 700 700 721 583 9685

TVEDT #2 NW NW 09-160-079 F# 6133 SOW: P CUM-O: 84365 CUM-W: 379379 COMP: 05-15-1977
 R&LU: 2673 290 30 206 22 291 30 280 29 267 27 261 29 282 31 122 24 217 29 199 30 194 29 191 30 2800
 SPACING: WNW 1091 575 610 1014 970 844 1165 937 440 380 500 200 8726

EARL SCHWARTZ CO.

LANGSETH #1 SE NW 17-160-079 F# 6321 SOW: PNA CUM-O: 3652 CUM-W: 19416 COMP: 06-17-1978
 FOX OPERATING CO.

CARL KERSTEN #1 NW NE 09-160-079 F# 3433 SOW: P CUM-O: 235990 CUM-W: 109451 COMP: 10-05-1963
 R&LU: 3065 308 31 279 29 268 31 260 30 260 31 261 30 256 31 152 31 297 30 282 31 262 30 268 31 3153
 SPACING: WNE 310 265 235 220 220 230 240 185 245 275 310 330 3065

ROGER KERSTEN ESTATE #1 SE SE 04-160-079 F# 3512 SOW: P CUM-O: 162623 CUM-W: 171044 COMP: 03-10-1964
 R&LU: 2637 253 31 241 29 251 31 240 30 245 31 236 30 244 31 231 31 227 30 233 31 218 30 111 31 2730
 SPACING: ESE 220 220 220 220 220 220 240 240 220 230 260 120 2630

GEO RESOURCES, INC.

ISSENDORF #1-21 NE NE 21-160-079 F# 13575 SOW: P CUM-O: 11733 CUM-W: 22137 COMP: 09-20-1993
 R&LU: 937 93 31 99 29 99 31 8 3 0 0 0 0 124 24 101 31 94 30 103 31 93 28 95 31 909
 SPACING: ENE 167 147 132 12 0 0 191 187 170 175 154 159 1494

STATE #16-16 SE SE 16-160-079 F# 13621 SOW: F CUM-O: 1661 CUM-W: 6568 COMP: 11-25-1993
 R&LU: 0 0 0 0 2 3 50 30 23 31 22 30 6 13 1 1 1 1 0 0 0 0 0 0 105
 SPACING: SSE 0 0 3 36 31 18 8 1 1 0 0 0 98

NO. OF WELLS IN POOL: 9													
POOL TOTAL:	1719	1528	1420	1559	1535	1458	1602	1068	1425	1383	1317	1209	17223
POOL TOTAL:	3408	2682	2070	2982	2918	2506	3444	3000	2171	2405	2575	2583	32744
MCF TOTAL:	0	0	0	0	0	0	0	0	0	0	0	0	0

RUSSIAN CREEK-MADISON DUNN COUNTY (API:025)

 AMOCO PRODUCTION CO.

SADOWSKY "B" #1 SW SE 03-141-096 F# 6886 SOW: PNA CUM-O: 56524 CUM-W: 43644 COMP: 07-18-1979
 CONDOR PETROLEUM, INC.

BURESH #1-32 NE NE 32-142-096 F# 8403 SOW: P CUM-O: 81445 CUM-W: 785870 COMP: 07-07-1981
 R&LU: 3404 360 30 274 24 303 27 254 24 345 31 314 30 291 28 351 29 332 29 298 24 267 22 263 25 3652
 SPACING: NE 5434 4405 4978 4412 5801 5800 5635 6463 6705 5099 3997 5017 63746
 GAS IN MCF: 356 275 301 255 345 315 290 350 330 295 268 265 3645

WHITWORTH #1 SW SW 02-141-096 F# 6148 SOW: PNA CUM-O: 112403 CUM-W: 142204 COMP: 04-11-1978
 EVEZICH ENTERPRISES

OPERATOR-LEASE	JAN	FEB	MAR	APR	MAY	JUN	JUL	AUG	SEP	OCT	NOV	DEC	YR.CUM
DVORAK #1-32				SE SE 32-142-096	F# 9815	SOW: P	CUM-O: 84736	CUM-W: 289656	COMP: 02-24-1983				
R&LU: 1010	0 0	0 0	98 23	128 30	109 31	147 30	117 20	0 0	0 0	149 23	255 30	267 31	1270
SPACING: SE	0	0	1186	1049	988	1537	133	0	0	1879	1735	1647	10154

MESA PETROLEUM CO.

KIRSCH #1-31				NE NE 31-142-096	F# 7360	SOW: PNA	CUM-O: 202	CUM-W: 3830	COMP: 04-15-1980				
--------------	--	--	--	------------------	---------	----------	------------	-------------	------------------	--	--	--	--

VANDERBILT RESOURCES CORP.

KADRMAS #1-25				NE SE 25-142-097	F# 8754	SOW: PNA	CUM-O: 11731	CUM-W: 15869	COMP: 01-19-1982				
---------------	--	--	--	------------------	---------	----------	--------------	--------------	------------------	--	--	--	--

NO. OF WELLS IN POOL: 6													
POOL TOTAL:	360	274	401	382	454	461	408	351	332	447	522	530	4922
POOL TOTAL:	5434	4405	6164	5461	6789	7337	5768	6463	6705	6978	5732	6664	73900
MCF TOTAL:	356	275	301	255	345	315	290	350	330	295	268	265	3645

RUSSIAN CREEK-RED RIVER DUNN COUNTY (API:025)

VANDERBILT RESOURCES CORP.

BULLINGER #1-30				NE SW 30-142-096	F# 8491	SOW: PNA	CUM-O: 35887	CUM-W: 93285	COMP: 01-12-1982				
-----------------	--	--	--	------------------	---------	----------	--------------	--------------	------------------	--	--	--	--

NO. OF WELLS IN POOL: 1													
POOL TOTAL:	0	0	0	0	0	0	0	0	0	0	0	0	0
POOL TOTAL:	0	0	0	0	0	0	0	0	0	0	0	0	0
MCF TOTAL:	0	0	0	0	0	0	0	0	0	0	0	0	0

SADDLE BUTTE-MADISON BILLINGS COUNTY (API:007)

CRYSTAL EXPLORATION & PRODUCTION CO.

SCHMIDT #1				SW SW 15-142-098	F# 6470	SOW: PNA	CUM-O: 13361	CUM-W: 12006	COMP: 10-20-1979				
------------	--	--	--	------------------	---------	----------	--------------	--------------	------------------	--	--	--	--

NO. OF WELLS IN POOL: 1													
POOL TOTAL:	0	0	0	0	0	0	0	0	0	0	0	0	0
POOL TOTAL:	0	0	0	0	0	0	0	0	0	0	0	0	0
MCF TOTAL:	0	0	0	0	0	0	0	0	0	0	0	0	0

SADDLE BUTTE-RED RIVER BILLINGS COUNTY (API:007)

CRYSTAL EXPLORATION & PRODUCTION CO.

SCHMIDT STATE #34-16				SW SE 16-142-098	F# 7586	SOW: DRY	CUM-O: 111	CUM-W: 0	COMP: 07-03-1982				
----------------------	--	--	--	------------------	---------	----------	------------	----------	------------------	--	--	--	--

NO. OF WELLS IN POOL: 1													
POOL TOTAL:	0	0	0	0	0	0	0	0	0	0	0	0	0
POOL TOTAL:	0	0	0	0	0	0	0	0	0	0	0	0	0
MCF TOTAL:	0	0	0	0	0	0	0	0	0	0	0	0	0

SADDLE BUTTE-STONEWALL BILLINGS COUNTY (API:007)

CANYON ENERGY OPERATING, L.L.C.

ROCKIES #23-43				NE SE 23-142-098	F# 14887	SOW: P	CUM-O: 34498	CUM-W: 20684	COMP: 02-04-2000				
R&LU: 33172	596 3	3418 27	2421 25	2735 30	2234 28	1903 30	2050 30	1969 23	4273 30	4452 31	4067 30	4380 31	34498
SPACING: E2	0	75	170	1038	1407	1423	1469	2195	3114	2810	2085	4898	20684
GAS IN MCF:	0	7756	5641	3928	3307	3327	3669	2589	4833	5503	4918	5376	50847

CRYSTAL EXPLORATION & PRODUCTION CO.

SCHMIDT #1				SW SW 15-142-098	F# 6470	SOW: PNA	CUM-O: 453	CUM-W: 4098	COMP: 09-04-1979				
------------	--	--	--	------------------	---------	----------	------------	-------------	------------------	--	--	--	--

NO. OF WELLS IN POOL: 2													
POOL TOTAL:	596	3418	2421	2735	2234	1903	2050	1969	4273	4452	4067	4380	34498
POOL TOTAL:	0	75	170	1038	1407	1423	1469	2195	3114	2810	2085	4898	20684
MCF TOTAL:	0	7756	5641	3928	3307	3327	3669	2589	4833	5503	4918	5376	50847

OPERATOR-LEASE JAN FEB MAR APR MAY JUN JUL AUG SEP OCT NOV DEC YR.CUM

SADLER-BAKKEN

 PROSPECTIVE INVESTMENT & TRADING CO., LTD.

DIVIDE COUNTY (API:023)

OPERATOR-LEASE	JAN	FEB	MAR	APR	MAY	JUN	JUL	AUG	SEP	OCT	NOV	DEC	YR.CUM
CAMP DAVIS STATE #1-16													
R&LU: 4495	416 31	389 29	426 31	377 30	426 30	379 30	404 29	405 31	392 30	400 31	372 30	419 31	4805
SPACING: NW	161	157	211	195	171	152	180	167	163	169	158	177	2061
GAS IN MCF:	125	104	129	126	132	121	120	164	102	138	102	96	1459
JOHNSON #2-4													
R&LU: 793	71 31	66 29	68 0	68 29	67 31	64 30	62 29	64 31	63 30	97 30	69 30	63 22	822
SPACING: SW	361	136	483	446	498	392	397	501	442	482	365	223	4726
GAS IN MCF:	42	35	44	40	45	41	41	56	34	47	34	30	489
NELSON #1-5													
R&LU: 1662	163 31	148 29	149 31	142 28	144 30	65 30	199 27	143 31	133 28	127 25	123 26	108 31	1644
SPACING: SE	1416	1402	1319	1319	1284	542	1381	1363	1183	1159	970	849	14187
GAS IN MCF:	112	93	105	112	118	109	97	147	91	122	90	86	1282
NO. OF WELLS IN POOL: 3													
POOL TOTAL:	650	603	643	587	637	508	665	612	588	624	564	590	7271
POOL TOTAL:	1938	1695	2013	1960	1953	1086	1958	2031	1788	1810	1493	1249	20974
MCF TOTAL:	279	232	278	278	295	271	258	367	227	307	226	212	3230

SADLER-MADISON

 CONDOR PETROLEUM, INC.

DIVIDE COUNTY (API:023)

HEUER 41-20 #1													
R&LU: 3404	320 28	303 29	322 31	236 23	270 29	276 30	80 16	236 23	371 29	335 30	128 16	371 31	3248
SPACING: NE	5550	6112	6139	4270	6395	4146	2877	5303	7037	7145	3811	7494	66279
GAS IN MCF:	320	303	321	235	270	275	79	236	370	330	130	370	3239

PROSPECTIVE INVESTMENT & TRADING CO., LTD.

CAMP DAVIS STATE #1-16													
R&LU: 1854	172 31	161 29	176 31	156 30	175 30	156 30	166 29	167 31	161 30	165 31	154 30	173 31	1982
SPACING: NW	66	65	87	80	71	63	74	69	67	69	65	73	849
GAS IN MCF:	51	43	53	52	55	50	50	68	42	57	42	39	602
JOHNSON #1-4													
R&LU: 3852	424 31	395 29	404 31	397 29	406 31	385 30	390 31	385 31	336 26	191 30	37 8	111 31	3861
SPACING: SW*	1875	1739	1605	1481	1653	1302	1394	1666	1313	1618	325	559	16530
GAS IN MCF:	379	312	394	371	406	368	369	513	301	423	281	282	4399
JOHNSON #2-4													
R&LU: 3607	323 31	301 29	308 31	308 29	303 31	293 30	281 29	293 31	286 30	440 30	313 30	285 22	3734
SPACING: SW*	1647	1528	2201	2030	2267	1785	1809	2284	2013	2194	1664	1018	22440
GAS IN MCF:	193	159	198	183	205	187	186	256	157	212	155	139	2230
NELSON #1-5													
R&LU: 3285	321 31	291 29	295 31	282 28	285 30	127 30	393 27	282 31	263 28	250 25	244 30	213 31	3246
SPACING: SE	2797	2770	2606	2606	2537	1072	2729	2694	2339	2291	1918	1679	28038
GAS IN MCF:	221	185	208	220	234	214	193	290	179	241	178	171	2534

NO. OF WELLS IN POOL: 5													
POOL TOTAL:	1560	1451	1505	1379	1439	1237	1310	1363	1417	1381	876	1153	16071
POOL TOTAL:	11935	12214	12638	10467	12923	8368	8883	12016	12769	13317	7783	10823	134136
MCF TOTAL:	1164	1002	1174	1061	1170	1094	877	1363	1049	1263	786	1001	13004

ST. JACOBS-BIRDBEAR

 W. H. HUNT TRUST ESTATE

BILLINGS COUNTY (API:007)

HLEBECHUK #1													
SE SW 27-143-100													
F# 8226													
SOW: PNA													
CUM-O: 2074													
CUM-W: 5884													
COMP: 10-28-1981													
NO. OF WELLS IN POOL: 1													
POOL TOTAL:	0	0	0	0	0	0	0	0	0	0	0	0	0
POOL TOTAL:	0	0	0	0	0	0	0	0	0	0	0	0	0
MCF TOTAL:	0	0	0	0	0	0	0	0	0	0	0	0	0

ST. JACOBS-DUPEROW

 TEXAS INTERNATIONAL OIL COMPANY, INC.

BILLINGS COUNTY (API:007)

OPERATOR-LEASE	JAN	FEB	MAR	APR	MAY	JUN	JUL	AUG	SEP	OCT	NOV	DEC	YR.CUM
FEDERAL #5-22													
				SW NW 22-143-100	F# 8972	SOW: PNA	CUM-O: 16858	CUM-W: 36675	COMP: 03-02-1982				
NO. OF WELLS IN POOL: 1													
POOL TOTAL:	0	0	0	0	0	0	0	0	0	0	0	0	0
POOL TOTAL:	0	0	0	0	0	0	0	0	0	0	0	0	0
MCF TOTAL:	0	0	0	0	0	0	0	0	0	0	0	0	0

ST. JACOBS-MADISON BILLINGS COUNTY (API:007)

W. H. HUNT TRUST ESTATE

HLEBECHUK #1				SE SW 27-143-100	F# 8226	SOW: PNA	CUM-O: 20487	CUM-W: 217289	COMP: 10-16-1982				
J. H. JOHNSON #1				NW SE 27-143-100	F# 8683	SOW: PNA	CUM-O: 59	CUM-W: 2020	COMP: 09-16-1981				
TED FEDORA #1				NW NE 34-143-100	F# 8951	SOW: PNA	CUM-O: 21064	CUM-W: 71047	COMP: 10-27-1981				
NO. OF WELLS IN POOL: 3													
POOL TOTAL:	0	0	0	0	0	0	0	0	0	0	0	0	0
POOL TOTAL:	0	0	0	0	0	0	0	0	0	0	0	0	0
MCF TOTAL:	0	0	0	0	0	0	0	0	0	0	0	0	0

SAKAKAWEA-MADISON MCKENZIE COUNTY (API:053)

BURNETT ENERGY INC.

BRATCHER #1-5R				SW SW 05-151-100	F# 9480	SOW: P	CUM-O: 76781	CUM-W: 56143	COMP: 03-19-1984				
R&LU: 2696	231 28	234 25	215 27	234 30	248 31	181 22	235 29	245 30	230 29	239 31	215 23	219 20	2726
SPACING: SW	176	191	225	180	176	160	190	171	200	171	159	119	2118
GAS IN MCF:	100	100	100	100	100	100	100	100	100	100	100	100	1200
MCRAE & HENRY, LTD.													
BRATCHER #1-7				NE NE 07-151-100	F# 11000	SOW: P	CUM-O: 152623	CUM-W: 76014	COMP: 08-25-1984				
R&LU: 6295	579 31	527 27	535 31	543 30	508 31	531 30	492 29	647 30	544 30	604 31	317 29	586 31	6413
SPACING: NE	269	253	300	271	261	261	272	282	281	269	174	271	3164
GAS IN MCF:	533	484	492	500	468	489	452	594	500	555	291	538	5896
NO. OF WELLS IN POOL: 2													
POOL TOTAL:	810	761	750	777	756	712	727	892	774	843	532	805	9139
POOL TOTAL:	445	444	525	451	437	421	462	453	481	440	333	390	5282
MCF TOTAL:	633	584	592	600	568	589	552	694	600	655	391	638	7096

SAND CREEK-DEVONIAN MCKENZIE COUNTY (API:053)

AMERADA HESS CORP.

C. C. MOGEN (TRACT 1) #1				SW SE 10-153-096	F# 1679	SOW: PNA	CUM-O: 27384	CUM-W: 30446	COMP: 04-13-1958				
NO. OF WELLS IN POOL: 1													
POOL TOTAL:	0	0	0	0	0	0	0	0	0	0	0	0	0
POOL TOTAL:	0	0	0	0	0	0	0	0	0	0	0	0	0
MCF TOTAL:	0	0	0	0	0	0	0	0	0	0	0	0	0

SAND CREEK-RED RIVER MCKENZIE COUNTY (API:053)

ATHENS/ALPHA GAS CORP.

MISSOURI BREAKS UNIT #1				SW SE 10-153-096	F# 11874	SOW: F	CUM-O: 8591	CUM-W: 3574	COMP: 04-11-1986				
R&LU: 5810	0 0	0 0	0 0	1 1	334 21	781 30	854 29	838 29	785 26	870 30	655 22	696 24	5814
SPACING: GS2	0	0	0	0	588	433	340	303	296	302	235	295	2792
GAS IN MCF:	0	0	0	140	7668	18006	19687	20422	19335	19790	17608	18027	140683
NO. OF WELLS IN POOL: 1													
POOL TOTAL:	0	0	0	1	334	781	854	838	785	870	655	696	5814
POOL TOTAL:	0	0	0	0	588	433	340	303	296	302	235	295	2792
MCF TOTAL:	0	0	0	140	7668	18006	19687	20422	19335	19790	17608	18027	140683

SAND CREEK-STONEWALL MCKENZIE COUNTY (API:053)

ATHENS/ALPHA GAS CORP.

OPERATOR-LEASE	JAN	FEB	MAR	APR	MAY	JUN	JUL	AUG	SEP	OCT	NOV	DEC	YR.CUM
MISSOURI BREAKS UNIT #1													
R&LU: 876	672 23	186 8	0 1	0 0	0 0	0 0	0 0	0 0	0 0	0 0	0 0	0 0	858
SPACING: GS2	84	12	0	0	0	0	0	0	0	0	0	0	96
GAS IN MCF:	15641	5810	180	0	0	0	0	0	0	0	0	0	21631
NO. OF WELLS IN POOL: 1													
POOL TOTAL:	672	186	0	0	0	0	0	0	0	0	0	0	858
POOL TOTAL:	84	12	0	0	0	0	0	0	0	0	0	0	96
MCF TOTAL:	15641	5810	180	0	0	0	0	0	0	0	0	0	21631

SANDROCKS-DUPEROW MCKENZIE COUNTY (API:053)

MISSOURI RIVER ROYALTY CORP.

FLECK #1													
R&LU: 2967	125 16	99 7	99 3	77 1	118 2	0 0	386 30	424 31	386 30	359 31	302 23	409 31	2784
SPACING: E2	152	35	2	6	2	0	690	1403	1406	1269	1035	1309	7309
GAS IN MCF:	2	51	60	1	46	13	163	324	285	214	443	100	1702
NO. OF WELLS IN POOL: 1													
POOL TOTAL:	125	99	99	77	118	0	386	424	386	359	302	409	2784
POOL TOTAL:	152	35	2	6	2	0	690	1403	1406	1269	1035	1309	7309
MCF TOTAL:	2	51	60	1	46	13	163	324	285	214	443	100	1702

SANDROCKS-RED RIVER MCKENZIE COUNTY (API:053)

MISSOURI RIVER ROYALTY CORP.

FLECK #1													
R&LU: 2967	125 16	99 7	99 3	77 1	118 2	0 0	386 30	424 31	386 30	359 31	302 23	409 31	2784
SPACING: E2	152	35	2	6	2	0	690	1403	1406	1269	1035	1309	7309
GAS IN MCF:	2	51	60	1	46	13	163	324	285	214	443	100	1702
NO. OF WELLS IN POOL: 1													
POOL TOTAL:	0	0	0	0	0	0	0	0	0	0	0	0	0
POOL TOTAL:	0	0	0	0	0	0	0	0	0	0	0	0	0
MCF TOTAL:	0	0	0	0	0	0	0	0	0	0	0	0	0

SATHER LAKE-MADISON MCKENZIE COUNTY (API:053)

WILLISTON INDUSTRIAL SUPPLY CORP.

CHITWOOD #32-7													
R&LU: 5396	483 31	351 26	717 31	510 30	511 31	370 25	20 3	521 29	590 30	541 31	313 17	358 19	5285
SPACING: NE	1511	1165	1344	1229	1222	820	72	1584	1593	1602	871	969	13982
GAS IN MCF:	837	702	837	810	837	675	81	783	810	837	456	513	8178
NO. OF WELLS IN POOL: 1													
POOL TOTAL:	483	351	717	510	511	370	20	521	590	541	313	358	5285
POOL TOTAL:	1511	1165	1344	1229	1222	820	72	1584	1593	1602	871	969	13982
MCF TOTAL:	837	702	837	810	837	675	81	783	810	837	456	513	8178

SAUK-BAKKEN WILLIAMS COUNTY (API:105)

GALAXY OIL CO.

TOFTNESS #9-8													
R&LU: 2359	201 29	182 29	202 31	192 30	193 31	184 30	166 29	183 31	188 30	194 31	184 28	206 29	2275
SPACING: E2	32	30	35	37	33	33	20	33	25	42	35	32	387
GAS IN MCF:	161	145	161	153	155	147	133	146	150	155	147	164	1817
NO. OF WELLS IN POOL: 1													
POOL TOTAL:	201	182	202	192	193	184	166	183	188	194	184	206	2275
POOL TOTAL:	32	30	35	37	33	33	20	33	25	42	35	32	387
MCF TOTAL:	161	145	161	153	155	147	133	146	150	155	147	164	1817

SAXON-DUPEROW DUNN COUNTY (API:025)

MISSOURI RIVER ROYALTY CORP.

BORTH #1-35													
R&LU: 7614	0 0	0 0	0 0	0 0	0 0	1518 30	1284 30	599 13	1065 30	942 31	1044 30	1076 31	7528
SPACING: S2	0	0	0	0	0	805	953	465	1121	1387	1498	1566	7795
GAS IN MCF:	0	0	0	0	0	10	10	10	10	10	10	10	70

OPERATOR-LEASE	JAN	FEB	MAR	APR	MAY	JUN	JUL	AUG	SEP	OCT	NOV	DEC	YR.CUM
NO. OF WELLS IN POOL: 1													
POOL TOTAL:	0	0	0	0	0	1518	1284	599	1065	942	1044	1076	7528
POOL TOTAL:	0	0	0	0	0	805	953	465	1121	1387	1498	1566	7795
MCF TOTAL:	0	0	0	0	0	10	10	10	10	10	10	10	70

SAXON-RED RIVER DUNN COUNTY (API:025)

 APACHE CORP.

GEGELMANN-STATE #5-1 NE NE 05-144-093 F# 8745 SOW: PNA CUM-O: 30390 CUM-W: 28882 COMP: 10-01-1981
 CONDOR PETROLEUM, INC.

NORDSVEN #1-4						SW NW 04-144-093	F# 7460	SOW: P	CUM-O: 219211	CUM-W: 119708	COMP: 04-18-1980		
R&LU: 5660	399 31	452 29	511 31	508 30	573 31	584 30	512 31	561 31	287 27	603 31	372 24	541 31	5903
SPACING: W2	1084	945	998	998	1033	1071	1016	1120	1055	1159	835	1179	12493
GAS IN MCF:	400	450	510	500	570	582	510	560	285	601	370	540	5878

MISSOURI RIVER ROYALTY CORP.

BORTH #1-35						NE SW 35-145-093	F# 7707	SOW: PNA	CUM-O: 172675	CUM-W: 535963	COMP: 08-23-1980		
R&LU: 2589	770 31	674 29	695 31	387 24	421 5	0 0	0 0	0 0	0 0	0 0	0 0	0 0	2947
SPACING: S2	1935	1770	1883	2257	457	0	0	0	0	0	0	0	8302
GAS IN MCF:	10	10	10	10	10	0	0	0	0	0	0	0	50

NO. OF WELLS IN POOL: 3													
POOL TOTAL:	1169	1126	1206	895	994	584	512	561	287	603	372	541	8850
POOL TOTAL:	3019	2715	2881	3255	1490	1071	1016	1120	1055	1159	835	1179	20795
MCF TOTAL:	410	460	520	510	580	582	510	560	285	601	370	540	5928

SCAIRT WOMAN-DUPEROW MCKENZIE COUNTY (API:053)

 NANCE PETROLEUM CORP.

DUNCAN FEDERAL #30-22						SE NW 30-145-099	F# 7559	SOW: SI	CUM-O: 838	CUM-W: 8712	COMP: 04-16-1996		
R&LU: 43	0 0	21 1	0 0	0 0	0 0	0 0	0 0	0 0	0 0	0 0	0 0	0 0	21
SPACING: N2	0	0	0	0	0	0	0	0	0	0	0	0	0

DUNCAN FEDERAL #30-24						SE SW 30-145-099	F# 6959	SOW: P	CUM-O: 65867	CUM-W: 128338	COMP: 05-17-1995		
R&LU: 8919	833 31	830 29	828 31	854 30	832 31	761 30	847 31	740 31	693 30	701 29	633 30	676 24	9228
SPACING: S2	1922	1692	1922	1808	1399	1205	1350	1168	1267	1195	1276	1035	17239
GAS IN MCF:	1868	1747	620	1808	1860	600	620	620	600	580	600	483	12006

NO. OF WELLS IN POOL: 2													
POOL TOTAL:	833	851	828	854	832	761	847	740	693	701	633	676	9249
POOL TOTAL:	1922	1692	1922	1808	1399	1205	1350	1168	1267	1195	1276	1035	17239
MCF TOTAL:	1868	1747	620	1808	1860	600	620	620	600	580	600	483	12006

SCAIRT WOMAN-GUNTON MCKENZIE COUNTY (API:053)

 NANCE PETROLEUM CORP.

DUNCAN FEDERAL #30-22						SE NW 30-145-099	F# 7559	SOW: PNA	CUM-O: 4085	CUM-W: 3973	COMP: 02-14-1981		
-----------------------	--	--	--	--	--	------------------	---------	----------	-------------	-------------	------------------	--	--

NO. OF WELLS IN POOL: 1													
POOL TOTAL:	0	0	0	0	0	0	0	0	0	0	0	0	0
POOL TOTAL:	0	0	0	0	0	0	0	0	0	0	0	0	0
MCF TOTAL:	0	0	0	0	0	0	0	0	0	0	0	0	0

SCAIRT WOMAN-MADISON MCKENZIE COUNTY (API:053)

 AMAX OIL & GAS, INC.

DUNCAN FEDERAL #30-34						SW SE 30-145-099	F# 8885	SOW: PNA	CUM-O: 151141	CUM-W: 291248	COMP: 02-20-1982		
-----------------------	--	--	--	--	--	------------------	---------	----------	---------------	---------------	------------------	--	--

LADD PETROLEUM CORP.

DUNCAN FEDERAL #30-22A						SE NW 30-145-099	F# 8830	SOW: PNA	CUM-O: 64682	CUM-W: 420586	COMP: 03-13-1982		
------------------------	--	--	--	--	--	------------------	---------	----------	--------------	---------------	------------------	--	--

OPERATOR-LEASE	JAN	FEB	MAR	APR	MAY	JUN	JUL	AUG	SEP	OCT	NOV	DEC	YR.CUM
FEDERAL #30-24-A NANCE PETROLEUM CORP.				SE SW 30-145-099		F# 8708	SOW: PNA	CUM-O: 228648		CUM-W: 579960		COMP: 10-18-1981	
DUNCAN FEDERAL #30-24 SANTA FE ENERGY CO.				SE SW 30-145-099		F# 6959	SOW: PNA	CUM-O: 81617		CUM-W: 98152		COMP: 12-05-1979	
FEDERAL #1-19 NO. OF WELLS IN POOL: 5				SE SW 19-145-099		F# 7564	SOW: DRY	CUM-O: 46		CUM-W: 4604		COMP: 06-25-1980	
POOL TOTAL:	0	0	0	0	0	0	0	0	0	0	0	0	0
POOL TOTAL:	0	0	0	0	0	0	0	0	0	0	0	0	0
MCF TOTAL:	0	0	0	0	0	0	0	0	0	0	0	0	0

SCAIRT WOMAN-RED RIVER													MCKENZIE COUNTY (API:053)

LADD PETROLEUM CORP.													
DUNCAN PRINCE #31-41 NANCE PETROLEUM CORP.				NE NE 31-145-099		F# 7560	SOW: PNA	CUM-O: 2007		CUM-W: 678		COMP: 12-05-1980	
DUNCAN FEDERAL #30-22				SE NW 30-145-099		F# 7559	SOW: PNA	CUM-O: 3545		CUM-W: 1648		COMP: 01-18-1981	
DUNCAN FEDERAL #30-24				SE SW 30-145-099		F# 6959	SOW: PNA	CUM-O: 177533		CUM-W: 56016		COMP: 07-17-1981	
NO. OF WELLS IN POOL: 3													
POOL TOTAL:	0	0	0	0	0	0	0	0	0	0	0	0	0
POOL TOTAL:	0	0	0	0	0	0	0	0	0	0	0	0	0
MCF TOTAL:	0	0	0	0	0	0	0	0	0	0	0	0	0

SCANDIA-SPEARFISH/MADISON													BOTTINEAU COUNTY (API:009)

APACHE CORP.													
KJELSHUS 41-9 #1 CARDINAL DRILLING CO.				NE NE 09-163-078		F# 13188	SOW: PNA	CUM-O: 2899		CUM-W: 45847		COMP: 07-27-1991	
EKREHAGEN #1				NE SE 09-163-078		F# 247	SOW: PNA	CUM-O: 8079		CUM-W: 176		COMP: 01-30-1953	
EKREHAGEN ESTATE #3 CARDINAL PETROLEUM CO.				NW SE 09-163-078		F# 1395	SOW: PNA	CUM-O: 23852		CUM-W: 32193		COMP: 03-22-1957	
EKREHAGEN ESTATE #1-A EARL SCHWARTZ				NE SW 09-163-078		F# 4347	SOW: PNA	CUM-O: 21159		CUM-W: 36101		COMP: 12-23-1967	
BRANDJORD KJELSHUS #9-10				NW SE 09-163-078		F# 9058	SOW: SI	CUM-O: 7351		CUM-W: 57996		COMP: 12-30-1981	
R&LU: 115	0	0	0	7	2	7	4	0	0	0	0	0	107
SPACING: NWSE	0	0	60	320	0	0	0	0	650	200	0	0	1230
KJELSHUS #9-11				NE SW 09-163-078		F# 9108	SOW: P	CUM-O: 9206		CUM-W: 68824		COMP: 12-29-1981	
R&LU: 310	0	0	0	5	2	0	0	37	11	0	0	0	123
SPACING: NESW	0	0	66	0	925	0	0	0	818	160	482	0	2451
GEMINI CORP.													
RUDOLPH BRENDEN #1 GREAT AMERICAN ROYALTIES, INC.				NE SE 10-163-078		F# 3933	SOW: PNA	CUM-O: 570		CUM-W: 0		COMP: 10-12-1965	
E. BRENDEN #1				NW SE 10-163-078		F# 10580	SOW: PNA	CUM-O: 0		CUM-W: 760		COMP: 08-01-1985	
SKARPHOL #1-10				SE NW 10-163-078		F# 8019	SOW: PNA	CUM-O: 5229		CUM-W: 24315		COMP: 04-18-1981	

OPERATOR-LEASE	JAN	FEB	MAR	APR	MAY	JUN	JUL	AUG	SEP	OCT	NOV	DEC	YR.CUM
NO. OF WELLS IN POOL: 9													
POOL TOTAL:	0	0	12	7	37	0	0	154	15	5	0	0	230
POOL TOTAL:	0	0	126	320	925	0	0	1468	360	482	0	0	3681
MCF TOTAL:	0	0	0	0	0	0	0	0	0	0	0	0	0

SCHEFFIELD-SILURIAN STARK COUNTY (API:089)

 FORTSON OIL COMPANY

KOPPINGER #1													
R&LU: 31354	2964 31	3512 29	3207 31	2670 30	3086 31	2713 30	2342 31	2340 31	2178 30	2025 31	2169 30	2122 31	31328
SPACING: N2	17740	21517	24039	17858	21980	20142	19384	20425	20186	19651	22738	22814	248474
GAS IN MCF:	608	706	648	536	623	544	475	471	439	407	434	425	6316

KOPPINGER #2													
R&LU: 30799	4851 31	3829 29	3500 31	2829 30	2500 31	2201 30	2014 31	2076 31	1911 30	1926 31	1723 30	1432 31	30792
SPACING: S2	62239	59570	60824	55997	54711	59368	56230	62432	61205	67290	58161	54106	712133
GAS IN MCF:	939	741	677	551	485	427	394	407	367	375	333	275	5971

MADLER #1 SE SE 19-137-095 F# 14652 SOW: PNA CUM-O: 807 CUM-W: 15411 COMP: 09-20-1997

WESCO OPERATING INC.

PRANGE #1-17A SW SE 17-137-095 F# 8837 SOW: SI CUM-O: 207665 CUM-W: 3054588 COMP: 10-15-1981

NO. OF WELLS IN POOL: 4													
POOL TOTAL:	7815	7341	6707	5499	5586	4914	4356	4416	4089	3951	3892	3554	62120
POOL TOTAL:	79979	81087	84863	73855	76691	79510	75614	82857	81391	86941	80899	76920	960607
MCF TOTAL:	1547	1447	1325	1087	1108	971	869	878	806	782	767	700	12287

SCOTIA-MADISON BOTTINEAU COUNTY (API:009)

 KENNEDY & MITCHELL, INC.

KERSTEN #51-756 NE NW 20-163-079 F# 9988 SOW: PNA CUM-O: 5585 CUM-W: 12455 COMP: 02-24-1983

WARD-WILLISTON CO.

KVEUM #1													
R&LU: 1187	147 31	30 10	10 10	107 30	87 31	161 30	188 31	31 31	130 30	210 31	19 5	14 5	1134
SPACING: SWSE	0	0	0	218	218	0	201	200	194	126	0	0	1157

KVEUM #2													
R&LU: 1510	0 0	189 29	143 31	193 30	137 31	83 30	101 31	236 31	84 30	120 31	192 30	214 31	1692
SPACING: NESE	0	0	272	0	0	0	0	0	0	0	0	0	272

SCOTIA MADISON UNIT
 #####

G & R SIVERTSON #1													
R&LU: 12504	600 31	575 29	600 31	590 30	603 31	500 31	505 31	510 31	500 30	133 10	405 30	435 31	5956
SPACING: U	0	0	0	0	0	0	0	0	0	0	0	0	0

G & R SIVERTSON #2 SE SW 08-163-079 F# 3888 SOW: SI CUM-O: 28831 CUM-W: 4284 COMP: 10-10-1965

HONKER-FEDERAL #1													
R&LU: 0	280 31	209 29	212 31	215 30	200 31	205 31	205 31	220 31	220 30	200 31	205 30	210 31	2581
SPACING: U	0	0	0	0	0	0	0	510	550	575	550	575	2760

HONKER-FEDERAL #2 NW SE 07-163-079 F# 4052 SOW: WI CUM-O: 1462 CUM-W: 536 COMP: 04-08-1966

HONKER-FEDERAL #4													
R&LU: 0	250 31	200 29	160 31	155 30	160 31	170 31	170 31	175 31	180 30	175 31	180 30	220 31	2195
SPACING: U	450	425	600	500	555	500	505	495	450	435	405	415	5735

SIVERTSON #3													
R&LU: 0	125 31	100 29	140 31	144 30	150 31	171 31	171 31	173 31	200 30	173 31	185 30	117 31	1849
SPACING: U	500	550	435	430	500	480	490	0	0	0	0	0	3385

NO. OF WELLS IN UNIT: 6													
UNIT TOTAL:	1255	1084	1112	1104	1113	1046	1051	1078	1100	681	975	982	12581
UNIT TOTAL:	950	975	1035	930	1055	980	995	1005	1000	1010	955	990	11880
MCF TOTAL:	0	0	0	0	0	0	0	0	0	0	0	0	0

OPERATOR-LEASE	JAN	FEB	MAR	APR	MAY	JUN	JUL	AUG	SEP	OCT	NOV	DEC	YR.CUM
NO. OF WELLS IN POOL: 9													
POOL TOTAL:	1402	1303	1265	1404	1337	1290	1340	1345	1314	1011	1186	1210	15407
POOL TOTAL:	950	975	1307	1148	1273	980	1196	1205	1194	1136	955	990	13309
MCF TOTAL:	0	0	0	0	0	0	0	0	0	0	0	0	0

SECOND CREEK-RED RIVER SLOPE COUNTY (API:087)

 PATRICK PETROLEUM CO.

GPE-BN #1 W2 SW 23-136-101 F# 6048 SOW: PNA CUM-O: 9099 CUM-W: 5266 COMP: 03-06-1977

NO. OF WELLS IN POOL: 1													
POOL TOTAL:	0	0	0	0	0	0	0	0	0	0	0	0	0
POOL TOTAL:	0	0	0	0	0	0	0	0	0	0	0	0	0
MCF TOTAL:	0	0	0	0	0	0	0	0	0	0	0	0	0

SERGIS-MADISON BOTTINEAU COUNTY (API:009)

 BALLANTYNE OIL

AUNE #1 NW SW 06-162-079 F# 9299 SOW: P CUM-O: 20841 CUM-W: 140152 COMP: 01-07-1982

R&LU: 691	0 0	0 0	74 11	78 30	74 31	75 30	85 31	80 31	74 30	65 25	78 26	20 15	703
SPACING: WSW	0	0	382	603	787	680	683	705	744	469	816	425	6294
NO. OF WELLS IN POOL: 1													
POOL TOTAL:	0	0	74	78	74	75	85	80	74	65	78	20	703
POOL TOTAL:	0	0	382	603	787	680	683	705	744	469	816	425	6294
MCF TOTAL:	0	0	0	0	0	0	0	0	0	0	0	0	0

SEVENMILE COULEE-MADISON RENVILLE COUNTY (API:075)

 EAGLE OPERATING, INC.

ENGERBERG #1 SW SW 02-162-086 F# 9123 SOW: P CUM-O: 73180 CUM-W: 466081 COMP: 01-04-1982

R&LU: 1945	179 31	168 27	185 31	157 27	192 31	158 30	168 31	172 31	162 30	149 31	285 30	144 31	2119
SPACING: WSW	2105	2149	2232	2042	1799	1828	2670	2131	2705	2377	2511	2175	26724
ENGERBERG #2 NE SW 02-162-086 F# 11358 SOW: P CUM-O: 53657 CUM-W: 400972 COMP: 02-25-1985													
R&LU: 1167	109 30	103 27	109 30	97 27	114 30	94 29	99 30	102 30	96 29	88 30	169 29	86 30	1266
SPACING: ESW	2857	2724	3013	2559	2116	2404	2990	2283	2893	2541	2684	2787	31851
OSCAR OLSON #1 NE NE 10-162-086 F# 3691 SOW: P CUM-O: 121793 CUM-W: 839325 COMP: 10-20-1964													
R&LU: 503	65 31	58 29	54 31	58 25	85 31	66 30	81 31	26 31	60 25	44 25	22 30	15 20	634
SPACING: ENE	2906	2707	3124	2866	2725	2768	3311	2055	2332	2049	2164	1455	30462
OSCAR OLSON #2-R SW NE 10-162-086 F# 5654 SOW: P CUM-O: 38369 CUM-W: 436580 COMP: 12-11-1975													
R&LU: 428	62 30	56 28	52 30	58 25	66 25	61 29	30 12	7 9	46 20	41 24	14 20	14 19	507
SPACING: WNE	1431	2498	2789	2501	2442	2557	1709	1142	1399	1230	1298	1089	22085
WALKER "Y" #1 SW SE 02-162-086 F# 11787 SOW: PNA CUM-O: 958 CUM-W: 14195 COMP: 12-27-1985													

I. J. WILHITE & STAR DRILLING, INC.

ATWOOD #1 NE NW 10-162-086 F# 3777 SOW: PNA CUM-O: 2828 CUM-W: 48347 COMP: 04-02-1965

KNUTSON #1 NE SW 10-162-086 F# 3793 SOW: PNA CUM-O: 1841 CUM-W: 48098 COMP: 02-25-1965

OSCAR OLSON #2 SW NE 10-162-086 F# 3718 SOW: PNA CUM-O: 87005 CUM-W: 63020 COMP: 12-05-1964

NO. OF WELLS IN POOL: 8													
POOL TOTAL:	415	385	400	370	457	379	378	307	364	322	490	259	4526
POOL TOTAL:	9299	10078	11158	9968	9082	9557	10680	7611	9329	8197	8657	7506	111122
MCF TOTAL:	0	0	0	0	0	0	0	0	0	0	0	0	0

SHEALEY-MADISON WARD COUNTY (API:101)

 PANTHER CREEK RESOURCES, LLC

DYKE #32-22 SW NE 22-154-087 F# 13291 SOW: F CUM-O: 88084 CUM-W: 35523 COMP: 01-12-1992

R&LU: 5489	473 31	452 29	472 31	451 30	466 31	452 30	470 31	467 31	449 30	459 31	441 30	458 31	5510
SPACING: NE	433	403	635	423	452	428	448	447	433	443	522	445	5512
GAS IN MCF:	199	190	198	189	196	190	197	196	189	193	185	192	2314

OPERATOR-LEASE	JAN	FEB	MAR	APR	MAY	JUN	JUL	AUG	SEP	OCT	NOV	DEC	YR.CUM
NO. OF WELLS IN POOL: 1													
POOL TOTAL:	473	452	472	451	466	452	470	467	449	459	441	458	5510
POOL TOTAL:	433	403	635	423	452	428	448	447	433	443	522	445	5512
MCF TOTAL:	199	190	198	189	196	190	197	196	189	193	185	192	2314

SHEEP BUTTE-RED RIVER MCKENZIE COUNTY (API:053)

ANR PRODUCTION CO.

USA #22-24 SE NW 24-148-103 F# 7648 SOW: PNA CUM-O: 119756 CUM-W: 209545 COMP: 12-03-1980

NO. OF WELLS IN POOL: 1	JAN	FEB	MAR	APR	MAY	JUN	JUL	AUG	SEP	OCT	NOV	DEC	YR.CUM
POOL TOTAL:	0	0	0	0	0	0	0	0	0	0	0	0	0
POOL TOTAL:	0	0	0	0	0	0	0	0	0	0	0	0	0
MCF TOTAL:	0	0	0	0	0	0	0	0	0	0	0	0	0

SHERMAN-MADISON BOTTINEAU COUNTY (API:009)

GEO RESOURCES, INC.

W & M PETERSON #1 NE SW 25-162-082 F# 3743 SOW: SI CUM-O: 36296 CUM-W: 1081093 COMP: 08-27-1981
 R&LU: 127 30 31 29 29 31 31 29 30 19 19 0 0 0 0 0 0 0 0 0 0 0 0 0 0
 SPACING: NESW 2195 2077 2259 2298 1461 0 0 0 0 0 0 0 0 10290

W. & M. PETERSON #2 SW SW 25-162-082 F# 8679 SOW: P CUM-O: 182483 CUM-W: 657185 COMP: 06-25-1981
 R&LU: 5315 456 31 428 29 458 31 434 30 454 31 439 30 461 31 445 31 435 30 450 31 433 30 428 31 5321
 SPACING: SWSW 2665 2522 2744 2790 2895 2570 2786 2886 2762 2794 2719 2796 32929

WILMAR PETERSON #3 SE SW 25-162-082 F# 8715 SOW: PNA CUM-O: 8336 CUM-W: 61174 COMP: 07-01-1981

WILMAR PETERSON #4 NW SW 25-162-082 F# 8817 SOW: PNA CUM-O: 5431 CUM-W: 186354 COMP: 07-15-1981

WITTEMAN #1 SE SE 26-162-082 F# 8800 SOW: P CUM-O: 10792 CUM-W: 399967 COMP: 08-26-1981
 R&LU: 860 8 3 107 29 97 31 86 30 45 16 82 30 80 31 82 31 79 30 82 31 78 30 82 31 908
 SPACING: SESE 316 3092 3363 3420 1831 3149 3414 3536 3385 3423 3332 3427 35688

GREAT AMERICAN ROYALTIES, INC.

AMANDA PETERSON #31-35 NW NE 35-162-082 F# 9275 SOW: P CUM-O: 64518 CUM-W: 1850152 COMP: 04-02-1982
 R&LU: 2862 290 30 260 27 270 31 300 29 300 31 111 30 86 31 265 27 300 30 300 31 280 28 100 31 2862
 SPACING: NWNE 9280 8760 9130 7450 7510 8510 8660 7910 8690 9110 9090 9170 103270

AMANDA PETERSON #41-35 NE NE 35-162-082 F# 8556 SOW: P CUM-O: 111592 CUM-W: 480790 COMP: 04-17-1981
 R&LU: 3834 342 30 300 29 290 31 375 29 210 22 385 30 360 31 302 25 300 22 340 31 310 29 320 31 3834
 SPACING: NENE 2240 2020 1620 1340 650 1420 1510 1290 880 990 1620 1610 17190

JAMES PETERSON #23-36 NE SW 36-162-082 F# 11312 SOW: P CUM-O: 105128 CUM-W: 777802 COMP: 01-22-1985
 R&LU: 3829 417 31 322 29 343 30 330 29 380 29 341 28 348 31 341 31 326 30 340 31 341 30 289 23 4118
 SPACING: NESW 5240 4910 5430 5490 5140 5210 5470 5610 5450 5540 5610 4610 63710

LARRY PETERSON #1 NE NW 36-162-082 F# 8848 SOW: P CUM-O: 29896 CUM-W: 1620646 COMP: 09-06-1981
 R&LU: 979 81 22 91 22 75 23 104 29 103 31 91 30 89 31 87 30 98 30 94 22 24 7 91 31 1028
 SPACING: NENW 7780 6410 6220 6970 7990 8220 8340 8200 7910 6710 1560 8970 85280

M. FOSS #1 NW SW 36-162-082 F# 9270 SOW: P CUM-O: 85639 CUM-W: 2915377 COMP: 06-07-1982
 R&LU: 1972 156 30 166 29 178 31 171 29 197 30 177 28 180 31 177 30 169 29 176 30 163 30 60 12 1970
 SPACING: NWSW 9240 10740 11700 9800 9860 10760 10720 10520 10100 10800 9970 5600 119810

PETERSON #32-35 SW NE 35-162-082 F# 7806 SOW: P CUM-O: 47692 CUM-W: 1708482 COMP: 07-09-1980
 R&LU: 1695 89 30 55 26 119 31 127 29 118 31 300 28 275 31 90 31 40 11 101 31 81 26 300 31 1695
 SPACING: SWNE 8010 7250 9240 7770 9120 9210 9310 9320 2180 8970 8790 8970 98140

PETERSON #42-35 SE NE 35-162-082 F# 8354 SOW: P CUM-O: 116913 CUM-W: 854190 COMP: 03-29-1981
 R&LU: 4062 370 30 338 29 310 31 390 29 360 31 375 30 350 31 380 31 350 30 350 31 290 25 117 9 3980
 SPACING: SENE 5070 4770 5340 4990 3110 5110 5180 5270 5110 5220 5110 2320 56600

WILMAR PETERSON #11-36 NW NW 36-162-082 F# 8293 SOW: P CUM-O: 74855 CUM-W: 413872 COMP: 02-20-1981
 R&LU: 2730 300 31 233 29 210 31 174 29 279 31 240 30 257 31 257 31 210 30 199 29 190 30 181 31 2730
 SPACING: NWNW 1380 1210 1420 1210 1240 1220 1230 1260 1200 1210 1220 1310 15110

WILMAR PETERSON #12-36 SW NW 36-162-082 F# 8459 SOW: P CUM-O: 141545 CUM-W: 1023921 COMP: 05-05-1981
 R&LU: 6674 640 31 540 29 600 31 457 29 670 31 376 30 610 31 521 31 545 30 550 29 561 30 570 31 6640
 SPACING: SWNW 5110 4870 5260 4970 3020 3020 5260 5370 5210 5340 5410 5590 58430

WM. WITTEMAN #1 NE SE 35-162-082 F# 8849 SOW: P CUM-O: 26758 CUM-W: 1543810 COMP: 09-11-1981
 R&LU: 868 62 21 76 29 79 30 77 29 35 12 68 24 88 31 79 30 72 26 76 31 80 30 79 31 871
 SPACING: NESE 7000 6810 8110 6090 2210 7080 8220 8190 7770 7910 7870 7910 85170

OPERATOR-LEASE	JAN	FEB	MAR	APR	MAY	JUN	JUL	AUG	SEP	OCT	NOV	DEC	YR.CUM
NO. OF WELLS IN POOL: 15													
POOL TOTAL:	3241	2945	3060	3054	3170	2985	3184	3026	2924	3058	2831	2617	36095
POOL TOTAL:	65526	65441	71836	64588	56037	65479	70100	69362	60647	68017	62301	62283	781617
MCF TOTAL:	0	0	0	0	0	0	0	0	0	0	0	0	0

SHERWOOD-MADISON RENVILLE COUNTY (API:075)

BHP PETROLEUM COMPANY, INC.

PERRON #1 NW NW 10-163-085 F# 3751 SOW: PNA CUM-O: 25364 CUM-W: 69711 COMP: 12-02-1964

PERRON #2 SE NW 10-163-085 F# 3816 SOW: PNA CUM-O: 10 CUM-W: 3836 COMP: 04-01-1965

CAMWEST LIMITED PARTNERSHIP

BECKEDAHL "D" FLB #3 NE NE 34-164-085 F# 12805 SOW: P CUM-O: 23388 CUM-W: 317087 COMP: 02-27-1990

R&LU: 0 106 31 98 29 74 21 110 30 104 31 104 30 105 31 108 31 102 30 103 31 99 28 88 23 1201

SPACING: ENE 1860 1740 1365 1950 1984 1920 1984 1984 1920 1984 1708 1406 21805

GAS IN MCF: 155 145 155 150 155 150 155 155 150 155 150 155 1830

BECKEDAHL M. UNIT #1 LT 1 27-164-085 F# 2953 SOW: P CUM-O: 240027 CUM-W: 90433 COMP: 07-14-1961

R&LU: 322 17 5 0 0 0 0 36 5 10 1 0 0 85 20 16 8 0 0 73 17 0 0 0 0 237

SPACING: SSE 138 0 0 0 168 36 0 172 65 0 167 0 0 746

GAS IN MCF: 6 0 0 6 1 0 25 10 0 21 0 0 69

CELESTINE VOLK #1 SE NW 35-164-085 F# 2883 SOW: P CUM-O: 469881 CUM-W: 109658 COMP: 05-14-1961

R&LU: 1210 95 29 86 27 105 31 89 28 97 29 106 30 100 31 103 31 99 30 103 31 82 27 131 31 1196

SPACING: SNW* 320 307 332 270 325 397 367 346 313 305 204 374 3860

GAS IN MCF: 73 68 78 70 73 75 78 78 75 78 68 78 892

CELESTINE VOLK #2 NW NW 35-164-085 F# 2917 SOW: P CUM-O: 606234 CUM-W: 176981 COMP: 06-07-1961

R&LU: 2293 197 30 179 28 209 31 190 30 176 30 184 30 175 31 181 31 174 30 180 31 163 27 261 31 2269

SPACING: NNW* 497 477 498 433 336 541 500 471 469 488 305 560 5575

GAS IN MCF: 116 108 120 116 116 116 120 120 116 120 104 120 1392

CELESTINE VOLK #4 SE NE 35-164-085 F# 3496 SOW: P CUM-O: 57046 CUM-W: 468062 COMP: 02-21-1964

R&LU: 224 0 0 0 0 0 0 0 0 0 0 44 27 52 31 50 30 51 31 41 27 0 0 238

SPACING: ENE 0 0 0 0 0 0 2322 2512 2504 2440 1358 0 11136

GAS IN MCF: 0 0 0 0 0 0 28 33 32 33 28 0 154

CELESTINE VOLK #5 SE SE 26-164-085 F# 3511 SOW: SI CUM-O: 496976 CUM-W: 260442 COMP: 02-19-1964

R&LU: 1 0 0 0 0 0 0 0 0 0 0 0 0 0 0 0 2 3 0 0 0 0 2

SPACING: SSE* 0 0 0 0 0 0 0 0 0 0 224 0 0 224

CELESTINE VOLK #6 SW NW 35-164-085 F# 11334 SOW: P CUM-O: 134363 CUM-W: 380813 COMP: 01-28-1985

R&LU: 2218 197 30 178 28 209 31 183 29 201 30 155 22 200 31 187 28 198 30 60 9 109 12 311 31 2188

SPACING: SNW* 1327 1272 1327 1117 1346 1059 1333 1135 1221 346 294 4328 16105

GAS IN MCF: 98 91 101 94 98 72 101 91 98 29 39 101 1013

HURDELBRINK #1 NW SW 31-164-084 F# 9305 SOW: SI CUM-O: 54902 CUM-W: 191816 COMP: 08-12-1982

M. M. BECKEDAHL "D" - FLB #1 SE NE 34-164-085 F# 2940 SOW: P CUM-O: 410507 CUM-W: 1155029 COMP: 08-02-1961

R&LU: 2133 79 30 71 29 78 31 74 30 78 30 68 30 70 31 74 31 70 30 76 31 68 28 61 23 867

SPACING: ENE 2586 2494 2790 2700 2700 2700 2790 2790 2670 2790 2520 2070 31600

GAS IN MCF: 186 174 186 180 186 180 186 186 186 186 180 186 2196

M. M. BECKEDAHL "D" - FLB #2 NW NE 34-164-085 F# 2978 SOW: SI CUM-O: 252709 CUM-W: 424901 COMP: 08-16-1961

V. HARRIS-MONTANA #1 NW NE 02-163-085 F# 2286 SOW: P CUM-O: 277669 CUM-W: 2388036 COMP: 05-20-1959

R&LU: 2312 7 2 282 29 186 31 219 30 241 31 239 30 174 25 194 31 198 28 186 31 202 30 246 31 2374

SPACING: WNE 750 6902 7378 7050 7285 6750 5625 6975 6750 6975 6450 6665 75555

GAS IN MCF: 0 0 0 150 155 150 155 155 150 155 150 155 1375

CHANDLER-SIMPSON, INC.

GRENGES-STATE #1 NW SW 36-164-085 F# 3470 SOW: PNA CUM-O: 273580 CUM-W: 734343 COMP: 12-21-1963

EAGLE OPERATING, INC.

CARL L. BECKEDAHL "F" #3 NE SE 35-164-085 F# 3741 SOW: P CUM-O: 158969 CUM-W: 686818 COMP: 12-03-1964

R&LU: 794 101 31 39 29 42 31 40 30 110 31 100 30 63 31 11 3 89 30 98 31 100 30 41 11 834

SPACING: ESE 1736 1624 16 1830 1953 1624 1624 192 1624 2108 2010 737 17078

E. M. BECKEDAHL #35-15 SW SE 35-164-085 F# 13664 SOW: P CUM-O: 11436 CUM-W: 34900 COMP: 06-26-1994

R&LU: 1044 77 30 137 28 148 30 141 29 80 30 73 29 46 30 82 28 65 29 72 30 73 29 28 10 1022

SPACING: WSE 434 406 496 510 589 406 406 532 406 651 570 209 5615

OPERATOR-LEASE	JAN	FEB	MAR	APR	MAY	JUN	JUL	AUG	SEP	OCT	NOV	DEC	YR.CUM
GEO RESOURCES, INC.													
BECKEDAHL #2-34						SW SE 34-164-085	F# 13424	SOW: P	CUM-O: 4805	CUM-W: 73613	COMP: 10-03-1992		
R&LU: 949	90 31	73 21	81 21			89 30	90 31	87 30	77 31	82 31	81 30	78 31	70 30
SPACING: WSE	1625	1136	1296	1532	1564	1411	1490	1482	1440	1503	1442	1417	17338
WM. RUSCH #1-A						SE NW 03-163-085	F# 8504	SOW: P	CUM-O: 184103	CUM-W: 836260	COMP: 02-24-1961		
R&LU: 1571	145 31	137 29	152 31			139 30	136 31	145 30	121 26	133 31	144 30	139 31	130 30
SPACING: ENW	2604	2378	2604	2550	2604	2604	2210	2697	2520	2697	2490	2666	30624
GULF OIL CORP.													
WILLIAM RUSCH #1						SE NW 03-163-085	F# 1726	SOW: PNA	CUM-O: 16479	CUM-W: 36738	COMP: 02-06-1958		
J-W OPERATING CO.													
FRANK W. MCCRORY #2						NE SE 03-163-085	F# 3787	SOW: PNA	CUM-O: 110860	CUM-W: 925892	COMP: 12-27-1964		
HAROLD W. RUSCH #1						SE SW 03-163-085	F# 3551	SOW: PNA	CUM-O: 121932	CUM-W: 369064	COMP: 05-03-1964		
HAROLD W. RUSCH #2						NW SW 03-163-085	F# 3656	SOW: PNA	CUM-O: 48388	CUM-W: 204185	COMP: 09-14-1964		
JN EXPLORATION & PRODUCTION LTD PTNRSHIP													
MILFORD #2						NE NE 36-164-085	F# 3658	SOW: PNA	CUM-O: 302273	CUM-W: 426650	COMP: 08-14-1964		
PETROLEUM, INC.													
BECKEDAHL "F" #1						NW SE 35-164-085	F# 2392	SOW: PNA	CUM-O: 101824	CUM-W: 988991	COMP: 07-19-1959		
W. BECKEDAHL #1						SE SW 34-164-085	F# 2287	SOW: PNA	CUM-O: 24820	CUM-W: 23377	COMP: 05-08-1959		
W. J. RUSCH #1						NW SW 02-163-085	F# 2253	SOW: PNA	CUM-O: 70	CUM-W: 770	COMP: 04-22-1959		
SENTINEL OPERATING, INC.													
BECKEDAHL #2-034						SW SE 34-164-085	F# 12622	SOW: PNA	CUM-O: 3090	CUM-W: 51721	COMP: 06-10-1989		
TOP OPERATING COMPANY													
FRANK W. MCCRORY #1						NW SE 03-163-085	F# 3284	SOW: P	CUM-O: 321282	CUM-W: 485159	COMP: 08-18-1963		
R&LU: 1292	152 31	143 29	141 31			86 19	150 31	116 30	125 26	126 30	116 30	122 31	113 30
SPACING: WSE	1736	1624	1736	1008	1798	1683	1456	1798	1650	1798	1710	1798	19795
RUSCH #1						NE SW 03-163-085	F# 13826	SOW: P	CUM-O: 39360	CUM-W: 160954	COMP: 10-24-1995		
R&LU: 4358	279 31	428 30	428 31			412 30	512 31	321 30	395 31	329 30	307 30	324 31	263 30
SPACING: NSW	2635	2378	2697	2520	2697	2550	2635	1785	1870	2262	1290	2635	27954
RUSCH #2						SE SW 03-163-085	F# 14424	SOW: P	CUM-O: 10391	CUM-W: 232282	COMP: 10-01-1996		
R&LU: 1865	120 5	184 28	183 31			176 30	220 31	137 30	169 31	140 30	131 30	139 31	113 20
SPACING: SSW	405	3625	3875	3690	4030	3910	3645	5115	4725	5518	5490	2940	46968
UNION OIL COMPANY OF CALIFORNIA													
M. BECKEDAHL #1						NW SE 34-164-085	F# 2806	SOW: PNA	CUM-O: 101688	CUM-W: 122032	COMP: 01-15-1961		
WARD-WILLISTON CO.													
CITY OF SHERWOOD-STATE #1						NW SE 36-164-085	F# 3716	SOW: P	CUM-O: 70717	CUM-W: 212924	COMP: 11-07-1964		
R&LU: 200	23 16	24 14	21 17			16 14	6 6	16 7	35 10	5 2	25 10	0 10	0 0
SPACING: WSE*	590	480	525	435	200	250	300	310	270	290	0	0	3650
GAS IN MCF:	7	7	6	5	2	5	0	0	0	0	0	0	32
HARRIS #1						NE NW 01-163-085	F# 9985	SOW: P	CUM-O: 50473	CUM-W: 737784	COMP: 02-03-1983		
R&LU: 3248	298 31	263 29	299 31			275 30	274 31	277 30	281 31	236 31	281 30	274 31	286 30
SPACING: NNW	4650	4350	4650	4500	4650	4500	4650	4575	4560	4500	4425	4375	54385
LAWSON #1						NW NE 01-163-085	F# 4364	SOW: P	CUM-O: 87060	CUM-W: 806384	COMP: 12-31-1967		
R&LU: 1656	114 31	114 29	150 31			100 22	165 31	169 30	159 31	146 31	193 30	104 31	108 30
SPACING: WNE	1550	1450	1550	1070	1540	1450	1425	1435	1400	1450	1650	1500	17470
GAS IN MCF:	34	34	45	30	50	51	0	0	0	0	0	0	244

OPERATOR-LEASE	JAN	FEB	MAR	APR	MAY	JUN	JUL	AUG	SEP	OCT	NOV	DEC	YR.CUM
MORTON BECKEDAHL "B" #1				SE SE 34-164-085	F# 2279	SOW: P	CUM-O: 850529	CUM-W: 671782	COMP: 04-27-1959				
R&LU: 2371	149 25	199 29	191 31	192 30	205 31	205 30	207 31	229 31	221 30	228 31	201 30	247 31	2474
SPACING: ESE*	3937	3625	3875	3720	3844	3720	3844	3844	3690	3844	3600	3720	45263
GAS IN MCF:	279	261	279	270	279	270	279	279	270	279	270	279	3294
RUSCH #1				NW NW 02-163-085	F# 2269	SOW: P	CUM-O: 1448011	CUM-W: 2054481	COMP: 04-16-1959				
R&LU: 2300	176 31	170 29	184 31	188 30	202 31	187 30	190 31	179 31	194 30	193 31	193 30	174 29	2230
SPACING: WNW	10881	10150	10881	10267	10540	9900	10230	10230	9900	9920	9300	8820	121019
GAS IN MCF:	137	128	137	133	137	133	137	137	133	137	133	137	1619
STATE-HURDLEBRINK #1				NW NW 31-164-084	F# 3566	SOW: P	CUM-O: 814237	CUM-W: 1067149	COMP: 05-24-1964				
R&LU: 5566	478 31	461 29	486 31	466 30	472 31	454 30	468 31	450 31	436 30	446 31	434 30	444 31	5495
SPACING: WNW	3782	3509	3651	3660	3782	3630	3751	3751	3660	3751	3660	3782	44369
GAS IN MCF:	147	138	148	142	147	142	147	147	142	147	142	147	1736
NO. OF WELLS IN POOL: 53													
POOL TOTAL:	11187	10640	11140	10991	11407	10571	10680	11214	10488	10997	10299	10050	129664
POOL TOTAL:	102892	103632	109996	107584	110864	105403	110943	112181	110517	114259	106276	105920	1300467
MCF TOTAL:	5175	4790	5187	5238	5406	5192	4383	4363	4222	4312	4140	4330	56738

SHOCKLEY-MADISON

PRENALTA CORP.

BURKE COUNTY (API:013)

LEICHTNAM #43-30				NE SE 30-161-089	F# 11161	SOW: PNA	CUM-O: 10621	CUM-W: 76538	COMP: 01-04-1985				
SAGNESS 30-161-89 #31				NW NE 30-161-089	F# 11670	SOW: PNA	CUM-O: 173	CUM-W: 4296	COMP: 08-29-1985				
NO. OF WELLS IN POOL: 2													
POOL TOTAL:	0	0	0	0	0	0	0	0	0	0	0	0	0
POOL TOTAL:	0	0	0	0	0	0	0	0	0	0	0	0	0
MCF TOTAL:	0	0	0	0	0	0	0	0	0	0	0	0	0

SHORT CREEK-MADISON

B. D. EVANS OIL CO.

BURKE COUNTY (API:013)

JACOB DEWING #1				SE SE 12-163-093	F# 2261	SOW: P	CUM-O: 213028	CUM-W: 45631	COMP: 05-09-1959				
R&LU: 3761	489 31	262 29	352 31	308 28	365 31	275 24	337 25	266 31	441 30	309 31	244 26	282 27	3930
SPACING: SE	150	130	30	100	140	130	140	280	140	140	10	130	1520
GAS IN MCF:	586	419	602	603	422	386	681	686	634	622	412	758	6811
BHP PETROLEUM COMPANY, INC.													
CURTIS #1				SE NW 12-163-093	F# 9333	SOW: PNA	CUM-O: 349	CUM-W: 1334	COMP: 04-10-1982				
NYREEN #1				SE NE 18-163-092	F# 2796	SOW: PNA	CUM-O: 1717	CUM-W: 10146	COMP: 05-16-1961				
MAR-WIN DEVELOPMENT CO.													
DEWING #1				SE NE 12-163-093	F# 8823	SOW: PNA	CUM-O: 11015	CUM-W: 9046	COMP: 09-20-1981				
NORTHWEST OIL DRILLING CO.													
BONNIE "B" #1				SE SE 36-164-093	F# 1357	SOW: PNA	CUM-O: 2047	CUM-W: 465	COMP: 11-25-1957				
NO. OF WELLS IN POOL: 5													
POOL TOTAL:	489	262	352	308	365	275	337	266	441	309	244	282	3930
POOL TOTAL:	150	130	30	100	140	130	140	280	140	140	10	130	1520
MCF TOTAL:	586	419	602	603	422	386	681	686	634	622	412	758	6811

SIMON BUTTE-RED RIVER

ARMSTRONG OPERATING, INC.

DUNN COUNTY (API:025)

S. E. RUSSIAN CREEK #14-16				SW SW 16-141-095	F# 13276	SOW: P	CUM-O: 182151	CUM-W: 16809	COMP: 02-19-1992				
R&LU: 22212	1340 31	2176 27	1574 31	1185 28	1989 30	1382 26	1575 30	938 23	2291 25	2515 26	2352 30	2548 31	21865
SPACING: W2	348	371	217	316	281	204	161	66	266	352	317	240	3139
GAS IN MCF:	8917	7415	8666	5297	8480	6735	6277	1385	10378	12461	11426	10765	98202
S. E. RUSSIAN CREEK #33-17				NW SE 17-141-095	F# 13224	SOW: PNA	CUM-O: 2666	CUM-W: 256	COMP: 10-19-1991				

OPERATOR-LEASE	JAN	FEB	MAR	APR	MAY	JUN	JUL	AUG	SEP	OCT	NOV	DEC	YR.CUM
NO. OF WELLS IN POOL: 2													
POOL TOTAL:	1340	2176	1574	1185	1989	1382	1575	938	2291	2515	2352	2548	21865
POOL TOTAL:	348	371	217	316	281	204	161	66	266	352	317	240	3139
MCF TOTAL:	8917	7415	8666	5297	8480	6735	6277	1385	10378	12461	11426	10765	98202

SIMON BUTTE-SILURIAN DUNN COUNTY (API:025)

 ARMSTRONG OPERATING, INC.

S. E. RUSSIAN CREEK #14-16													
S. E. RUSSIAN CREEK #33-17													
R&LU: 13188	1584 31	1323 29	1091 31	995 26	1245 31	1298 30	1463 30	1595 31	1103 30	1050 25	391 13	271 0	13409
SPACING: E2	29470	25965	22004	30664	27028	26766	28665	30240	29098	25982	11857	0	287739
GAS IN MCF:	331	243	283	240	336	372	465	471	373	344	139	2	3599

HUNT OIL CO.

S. E. RUSSIAN CREEK #13-17 NW SW 17-141-095 F# 13103 SOW: PNA CUM-O: 425125 CUM-W: 1068919 COMP: 03-09-1991

S. E. RUSSIAN CREEK #42-18 SE NE 18-141-095 F# 12972 SOW: PNA CUM-O: 81896 CUM-W: 709239 COMP: 10-08-1990

NO. OF WELLS IN POOL: 4													
POOL TOTAL:	1584	1323	1091	995	1245	1298	1463	1595	1103	1050	391	271	13409
POOL TOTAL:	29470	25965	22004	30664	27028	26766	28665	30240	29098	25982	11857	0	287739
MCF TOTAL:	331	243	283	240	336	372	465	471	373	344	139	2	3599

SIMON BUTTE-STONEWALL DUNN COUNTY (API:025)

 ARMSTRONG OPERATING, INC.

S. E. RUSSIAN CREEK #14-16 SW SW 16-141-095 F# 13276 SOW: SI CUM-O: 195 CUM-W: 61 COMP: 03-13-1992

NO. OF WELLS IN POOL: 1													
POOL TOTAL:	0	0	0	0	0	0	0	0	0	0	0	0	0
POOL TOTAL:	0	0	0	0	0	0	0	0	0	0	0	0	0
MCF TOTAL:	0	0	0	0	0	0	0	0	0	0	0	0	0

SIOUX-DUPEROW MCKENZIE COUNTY (API:053)

 EXXON MOBIL CORPORATION

STATE OF NORTH DAKOTA "E" #1 NE NE 07-151-101 F# 11762 SOW: PNA CUM-O: 178176 CUM-W: 320270 COMP: 11-18-1986

NO. OF WELLS IN POOL: 1													
POOL TOTAL:	0	0	0	0	0	0	0	0	0	0	0	0	0
POOL TOTAL:	0	0	0	0	0	0	0	0	0	0	0	0	0
MCF TOTAL:	0	0	0	0	0	0	0	0	0	0	0	0	0

SIOUX-MADISON MCKENZIE COUNTY (API:053)

 EXXON MOBIL CORPORATION

STATE OF NORTH DAKOTA "E" #1													
R&LU: 4660	433 31	403 29	406 28	409 30	411 31	355 30	237 12	445 30	435 30	256 22	382 17	426 26	4598
SPACING: NE	632	565	463	491	536	465	301	770	644	350	625	642	6484
GAS IN MCF:	405	382	407	394	408	433	436	466	404	408	426	420	4989

RONALD M. SANNES

STATE OF NORTH DAKOTA #1 SW SE 36-152-102 F# 7932 SOW: PNA CUM-O: 75102 CUM-W: 34006 COMP: 09-22-1982

STATE OF NORTH DAKOTA "B" #1													
R&LU: 5075	349 9	444 16	551 19	445 20	403 20	439 19	445 21	343 18	353 15	494 20	371 13	328 14	4965
SPACING: SW	60	33	64	65	12	80	77	75	31	73	35	41	646
GAS IN MCF:	186	289	277	164	243	252	304	260	266	302	274	180	2997

NO. OF WELLS IN POOL: 3													
POOL TOTAL:	782	847	957	854	814	794	682	788	788	750	753	754	9563
POOL TOTAL:	692	598	527	556	548	545	378	845	675	423	660	683	7130
MCF TOTAL:	591	671	684	558	651	685	740	726	670	710	700	600	7986

OPERATOR-LEASE JAN FEB MAR APR MAY JUN JUL AUG SEP OCT NOV DEC YR.CUM

SIOUX-RED RIVER MCKENZIE COUNTY (API:053)

 EXXON MOBIL CORPORATION

B. A. GREEN UNIT #1 SW SW 05-151-101 F# 11700 SOW: P CUM-O: 825678 CUM-W: 18337 COMP: 11-15-1985
 R&LU: 8121 742 31 695 29 686 31 686 30 716 31 673 30 689 31 700 31 559 27 625 27 644 30 688 31 8103
 SPACING: W2 0 0 0 0 0 0 0 0 0 0 0 0 0 0
 GAS IN MCF: 3208 2956 3134 2993 2949 2808 2897 2843 2738 2595 2819 2797 34737

WISER OIL #1 NW SE 06-151-101 F# 10848 SOW: PNA CUM-O: 345279 CUM-W: 19309 COMP: 08-07-1984

JN EXPLORATION & PRODUCTION LTD PTNRSHIP

B. A. GREEN #1-6 NW NW 06-151-101 F# 8267 SOW: PNA CUM-O: 240697 CUM-W: 25954 COMP: 09-11-1981

RONALD M. SANNES

STATE OF NORTH DAKOTA #1 SW SE 36-152-102 F# 7932 SOW: PNA CUM-O: 379 CUM-W: 0 COMP: 01-23-1981

STATE OF NORTH DAKOTA "B" #1 SW SW 36-152-102 F# 11027 SOW: PNA CUM-O: 15081 CUM-W: 3293 COMP: 10-07-1984

WHITING PETROLEUM CORP.

E. B. GREEN #1-1 SE NE 01-151-102 F# 7142 SOW: P CUM-O: 578094 CUM-W: 333584 COMP: 02-08-1980
 R&LU: 13548 1343 30 1046 26 1476 31 1380 30 1195 31 1153 30 962 31 1215 31 620 20 1121 29 988 24 1190 31 13689
 SPACING: E2 1963 1970 2388 2262 2119 1899 1899 1953 1566 2166 1692 1949 23826
 GAS IN MCF: 2845 2517 3206 3151 2805 3161 2524 3230 1796 3305 2519 3952 35011

NO. OF WELLS IN POOL: 6
 POOL TOTAL: 2085 1741 2162 2066 1911 1826 1651 1915 1179 1746 1632 1878 21792
 POOL TOTAL: 1963 1970 2388 2262 2119 1899 1899 1953 1566 2166 1692 1949 23826
 MCF TOTAL: 6053 5473 6340 6144 5754 5969 5421 6073 4534 5900 5338 6749 69748

SIOUX-STONEWALL MCKENZIE COUNTY (API:053)

 EXXON MOBIL CORPORATION

WISER OIL #1 NW SE 06-151-101 F# 10848 SOW: P CUM-O: 42123 CUM-W: 17673 COMP: 06-15-1997
 R&LU: 8150 677 29 749 28 734 23 749 24 653 20 564 15 789 23 676 24 882 21 634 22 647 24 559 21 8313
 SPACING: E2 422 237 44 449 406 606 492 621 827 202 415 178 4899
 GAS IN MCF: 958 1249 1514 1827 1281 1493 2096 1710 1869 867 1089 1002 16955

NO. OF WELLS IN POOL: 1
 POOL TOTAL: 677 749 734 749 653 564 789 676 882 634 647 559 8313
 POOL TOTAL: 422 237 44 449 406 606 492 621 827 202 415 178 4899
 MCF TOTAL: 958 1249 1514 1827 1281 1493 2096 1710 1869 867 1089 1002 16955

SIX CREEK-RED RIVER MCKENZIE COUNTY (API:053)

 PENNZOIL CO.

SIX CREEK #27-13 BN NW SW 27-145-102 F# 8400 SOW: PNA CUM-O: 9487 CUM-W: 9779 COMP: 05-14-1982

NO. OF WELLS IN POOL: 1
 POOL TOTAL: 0 0 0 0 0 0 0 0 0 0 0 0 0
 POOL TOTAL: 0 0 0 0 0 0 0 0 0 0 0 0 0
 MCF TOTAL: 0 0 0 0 0 0 0 0 0 0 0 0 0

SIXMILE-RED RIVER WILLIAMS COUNTY (API:105)

 LOUIS DREYFUS NATURAL GAS CORP.

O. M. SEEL FEDERAL #1 NE SE 32-153-103 F# 8922 SOW: P CUM-O: 402463 CUM-W: 612316 COMP: 03-17-1987
 R&LU: 8809 868 31 763 29 835 31 780 30 770 30 674 28 729 30 673 29 626 27 748 31 698 30 563 27 8727
 SPACING: SE 5120 4678 5013 4864 5002 4746 5205 4837 4732 5371 5056 4328 58952
 GAS IN MCF: 972 904 1037 997 1034 830 1011 944 904 1023 866 720 11242

NO. OF WELLS IN POOL: 1
 POOL TOTAL: 868 763 835 780 770 674 729 673 626 748 698 563 8727
 POOL TOTAL: 5120 4678 5013 4864 5002 4746 5205 4837 4732 5371 5056 4328 58952
 MCF TOTAL: 972 904 1037 997 1034 830 1011 944 904 1023 866 720 11242

OPERATOR-LEASE JAN FEB MAR APR MAY JUN JUL AUG SEP OCT NOV DEC YR.CUM

SKABO-MADISON

DIVIDE COUNTY (API:023)

 ARMSTRONG OPERATING, INC.

SCHILKE #14-1 NE NW 14-160-098 F# 14926 SOW: P CUM-O: 17165 CUM-W: 810 COMP: 02-03-2000
 R&LU: 17037 0 0 2102 27 1884 31 1472 30 1744 31 1692 30 1501 25 1712 31 1596 30 1635 31 1555 30 272 5 17165
 SPACING: N2* 0 0 287 97 87 53 52 28 55 48 50 38 15 810
 GAS IN MCF: 0 782 701 548 649 629 558 637 594 608 578 101 6385

NO. OF WELLS IN POOL: 1

POOL TOTAL: 0 2102 1884 1472 1744 1692 1501 1712 1596 1635 1555 272 17165
 POOL TOTAL: 0 287 97 87 53 52 28 55 48 50 38 15 810
 MCF TOTAL: 0 782 701 548 649 629 558 637 594 608 578 101 6385

SKJERMO-DUPEROW

DIVIDE COUNTY (API:023)

 BASIC EARTH SCIENCE SYSTEMS, INC.

DRAWBOND 27 #2 SE SW 27-163-102 F# 10625 SOW: SI CUM-O: 307 CUM-W: 897 COMP: 07-11-1999
 R&LU: 0 0 0 12 15 16 3 0 2 0 0 1 2 0 0 0 0 0 0 5 1 0 0 0 0 34
 SPACING: S2 0 7 33 22 0 62

NO. OF WELLS IN POOL: 1

POOL TOTAL: 0 12 16 0 0 1 0 0 0 5 0 0 34
 POOL TOTAL: 0 7 33 22 0 0 0 0 0 0 0 0 62
 MCF TOTAL: 0 0 0 0 0 0 0 0 0 0 0 0 0

SKJERMO-RED RIVER

DIVIDE COUNTY (API:023)

 BASIC EARTH SCIENCE SYSTEMS, INC.

DRAWBOND 27 #2 SE SW 27-163-102 F# 10625 SOW: PNA CUM-O: 175904 CUM-W: 70120 COMP: 03-24-1984
 GJESDAL 28 #1 SE NE 28-163-102 F# 10415 SOW: P CUM-O: 135792 CUM-W: 26672 COMP: 12-08-1983
 R&LU: 2200 191 21 252 29 229 31 232 30 221 31 217 30 218 31 217 31 93 14 141 21 13 2 308 31 2332
 SPACING: E2 127 100 120 108 149 144 121 103 51 273 40 182 1518
 GAS IN MCF: 105 0 0 0 0 0 0 0 0 0 0 0 105

CONOCO, INC.

CONOCO MOORE 20 #1 NW NW 20-163-102 F# 9528 SOW: PNA CUM-O: 65321 CUM-W: 215870 COMP: 08-20-1982

OMIMEX PETROLEUM, INC.

DRAWBOND 9 #3 NE SE 09-163-102 F# 10624 SOW: P CUM-O: 147374 CUM-W: 234282 COMP: 04-03-1984
 R&LU: 6445 583 31 543 29 535 31 536 30 562 31 539 29 544 31 255 12 769 30 609 31 539 29 77 2 917 31 6469
 SPACING: E2 868 800 785 782 845 781 759 330 814 905 76 1002 8747
 GAS IN MCF: 372 348 372 360 372 348 372 144 360 372 24 372 3816

NO. OF WELLS IN POOL: 4

POOL TOTAL: 774 795 764 768 783 756 762 472 862 750 90 1225 8801
 POOL TOTAL: 995 900 905 890 994 925 880 433 865 1178 116 1184 10265
 MCF TOTAL: 477 348 372 360 372 348 372 144 360 372 24 372 3921

SKULL CREEK-RED RIVER

BOWMAN COUNTY (API:011)

 BURLINGTON RESOURCES OIL & GAS COMPANY LP

BUCHHOLZ #1-A NW SW 01-130-105 F# 8784 SOW: TA CUM-O: 126143 CUM-W: 341334 COMP: 11-25-1981
 R&LU: 132 91 27 39 29 2 0 0 0 0 0 0 0 0 0 0 0 0 0 0 0 0 0 0 0 132
 SPACING: W2 2103 1799 0 3902
 GAS IN MCF: 0 59 0 59

BUCHHOLZ #3 NE NE 03-130-105 F# 9043 SOW: PNA CUM-O: 42 CUM-W: 1150 COMP: 02-11-1982

PETROLEUM, INC.

OAKLAND STATE #1 NE NE 12-130-105 F# 10323 SOW: PNA CUM-O: 8910 CUM-W: 31326 COMP: 10-18-1983

WILLISTON INDUSTRIAL SUPPLY CORP.

OPERATOR-LEASE	JAN	FEB	MAR	APR	MAY	JUN	JUL	AUG	SEP	OCT	NOV	DEC	YR.CUM
BUCHHOLZ #2-A				SE SW 02-130-105	F# 9308	SOW: PNA	CUM-O: 13561	CUM-W: 37738	COMP: 02-09-1982				
BUCHHOLZ #7				SW NE 02-130-105	F# 9198	SOW: PNA	CUM-O: 12701	CUM-W: 18580	COMP: 02-09-1982				
NO. OF WELLS IN POOL: 5													
POOL TOTAL:	91	39	2	0	0	0	0	0	0	0	0	0	132
POOL TOTAL:	2103	1799	0	0	0	0	0	0	0	0	0	0	3902
MCF TOTAL:	0	59	0	0	0	0	0	0	0	0	0	0	59

SMITH-MADISON RENVILLE COUNTY (API:075)

 EAGLE OPERATING, INC.

CARLSON PAUL #4-27				NW SW 27-160-086	F# 11960	SOW: P	CUM-O: 29398	CUM-W: 70061	COMP: 11-05-1986				
R&LU: 223	18 5	10 3	15 3	13 3	13 3	57 7	84 6	35 5	27 5	33 5	20 5	15 4	340
SPACING: NSW	120	77	77	77	77	210	340	165	160	141	134	101	1679
GAS IN MCF:	12	68	7	7	7	16	14	12	12	12	12	9	188
E. M. STANLEY #20-10				NW SE 20-160-086	F# 13661	SOW: P	CUM-O: 37782	CUM-W: 129075	COMP: 03-07-1995				
R&LU: 4176	378 27	372 29	367 31	368 30	372 31	358 30	347 29	338 31	337 30	341 31	324 30	343 31	4245
SPACING: WSE	2787	2159	2043	2958	2254	2976	3563	1969	1569	1870	2164	2380	28692
GAS IN MCF:	270	290	310	300	310	300	290	310	300	310	300	310	3600

TYREX OIL CO.

SIEBERT #1				SW SW 27-160-086	F# 12758	SOW: PNA	CUM-O: 14212	CUM-W: 36985	COMP: 12-15-1989				
------------	--	--	--	------------------	----------	----------	--------------	--------------	------------------	--	--	--	--

WESCO OPERATING INC.

MAU #1				SW SE 21-160-086	F# 12407	SOW: P	CUM-O: 203491	CUM-W: 150182	COMP: 06-24-1988				
R&LU: 5323	471 31	452 29	488 31	452 30	454 31	451 30	437 31	463 31	433 30	448 31	434 30	462 31	5445
SPACING: WSE	1188	1392	1428	1404	1208	1405	1419	1396	1413	1317	1128	1554	16252

PETERSON "D" #1				NE SW 21-160-086	F# 12502	SOW: P	CUM-O: 40449	CUM-W: 359938	COMP: 09-17-1988				
R&LU: 1444	114 31	95 27	110 31	145 30	114 31	142 30	126 31	111 31	119 30	125 31	124 30	109 29	1434
SPACING: NSW	2222	2083	2678	2632	2266	2634	2660	2430	2457	2297	1961	2528	28848

PETERSON "D" #2				SE SW 21-160-086	F# 12492	SOW: P	CUM-O: 108589	CUM-W: 721229	COMP: 09-03-1988				
R&LU: 2515	213 31	176 27	203 31	268 27	212 31	118 21	233 31	257 31	222 30	231 31	147 30	202 29	2482
SPACING: SSW*	4939	4630	5952	5265	5035	4098	5912	5771	5838	5442	4658	6006	63546

PETERSON "D" #3				SW SW 21-160-086	F# 12587	SOW: P	CUM-O: 54615	CUM-W: 54142	COMP: 03-19-1989				
R&LU: 1922	144 31	158 29	188 31	74 14	194 23	138 22	196 31	160 31	128 30	152 31	135 30	135 31	1802
SPACING: SSW*	0	422	505	231	317	364	502	455	461	429	368	506	4560

PETERSON "F" #1				SE SE 20-160-086	F# 12759	SOW: P	CUM-O: 25601	CUM-W: 342892	COMP: 01-23-1990				
R&LU: 1968	72 13	134 29	158 31	163 24	200 31	187 30	182 31	188 31	170 30	157 31	122 30	127 29	1860
SPACING: ESE	83	198	238	187	201	234	236	181	184	171	147	190	2250

PETERSON "G" #1				NE NE 29-160-086	F# 12740	SOW: P	CUM-O: 35191	CUM-W: 45374	COMP: 03-02-1990				
R&LU: 1311	48 13	89 29	159 31	109 24	134 31	125 30	117 31	126 31	101 28	105 31	82 30	85 29	1280
SPACING: ENE	52	128	152	123	131	149	150	126	117	118	98	128	1472

WHITING PETROLEUM CORP.

DONALD PETERSON #1-27				NW NW 27-160-086	F# 11914	SOW: P	CUM-O: 190515	CUM-W: 39306	COMP: 02-17-1986				
R&LU: 5657	469 28	475 29	520 31	479 30	488 31	457 30	510 31	469 31	451 30	478 31	439 30	475 31	5710
SPACING: WNW	428	406	434	420	434	420	434	434	420	496	480	496	5302
GAS IN MCF:	112	116	124	120	124	120	124	124	120	124	120	124	1452

DONALD PETERSON #1-28				NE NE 28-160-086	F# 11777	SOW: P	CUM-O: 528080	CUM-W: 1516337	COMP: 11-25-1985				
R&LU: 5773	436 27	512 29	440 28	519 30	526 31	511 30	477 30	498 31	479 30	516 31	494 30	429 26	5837
SPACING: NNE	10818	11600	11146	12000	12400	12000	11819	12400	12000	12214	12000	10715	141112
GAS IN MCF:	459	493	476	510	527	510	510	527	510	527	510	442	6001

DONALD PETERSON #2-28				SE NE 28-160-086	F# 11902	SOW: P	CUM-O: 519217	CUM-W: 416972	COMP: 01-16-1986				
R&LU: 4834	344 31	447 29	427 31	453 30	433 31	398 30	432 31	435 31	419 30	387 31	372 30	323 26	4870
SPACING: SNE*	1242	1160	1234	1200	1240	1200	1221	1240	1200	1435	1410	1259	15041
GAS IN MCF:	558	522	558	540	558	540	558	558	540	558	540	468	6498

EPEX ENGBERG #28-11				NE SW 28-160-086	F# 12410	SOW: P	CUM-O: 441612	CUM-W: 1422819	COMP: 05-19-1988				
R&LU: 7613	749 31	652 28	747 31	681 30	698 31	453 22	739 31	600 28	664 30	651 31	470 23	608 30	7712
SPACING: NSW	14663	13344	14537	13560	14012	9736	14012	12400	13560	13712	10344	13220	157100
GAS IN MCF:	589	532	589	570	589	418	589	532	570	589	437	570	6574

OPERATOR-LEASE	JAN	FEB	MAR	APR	MAY	JUN	JUL	AUG	SEP	OCT	NOV	DEC	YR.CUM
EPEX PETERSON #28-6				SE NW 28-160-086	F# 12418	SOW: P	CUM-O: 232849	CUM-W: 352266	COMP: 05-27-1988				
R&LU: 5058	440 31	417 29	430 31	414 30	426 31	422 30	413 31	418 31	398 30	420 31	399 30	407 31	5004
SPACING: ENW	2170	2030	2194	2280	2356	2280	2356	2356	2280	2325	2250	2325	27202
GAS IN MCF:	496	464	496	480	496	480	496	496	480	496	480	496	5856
EPEX WEBER #28-10				NW SE 28-160-086	F# 12376	SOW: P	CUM-O: 419737	CUM-W: 737772	COMP: 04-13-1988				
R&LU: 4717	416 31	346 29	346 31	394 30	412 31	400 30	415 31	402 31	380 30	406 31	380 30	393 31	4690
SPACING: NSE*	5487	5133	5433	5040	5150	5040	5208	5208	5020	5390	5250	5425	62784
GAS IN MCF:	558	522	558	540	558	540	558	558	540	558	540	558	6588
EPEX WEBER #28-16				S2 SE 28-160-086	F# 12704	SOW: TA	CUM-O: 25175	CUM-W: 148364	COMP: 10-12-1989				
EPEX WEBER #28-9				NE SE 28-160-086	F# 12640	SOW: P	CUM-O: 144428	CUM-W: 91667	COMP: 06-06-1989				
R&LU: 3432	333 31	296 29	317 31	297 30	311 31	294 30	298 31	296 31	278 30	295 31	283 30	291 31	3589
SPACING: NSE*	651	609	589	570	589	570	589	589	570	589	570	589	7074
GAS IN MCF:	527	493	527	510	527	510	527	527	510	527	510	527	6222
PAUL CARLSON #2-27				SE NW 27-160-086	F# 11946	SOW: P	CUM-O: 71758	CUM-W: 131953	COMP: 02-26-1986				
R&LU: 1696	156 31	150 29	161 31	152 30	160 31	156 30	152 31	155 31	136 30	87 30	210 28	153 31	1828
SPACING: ENW	1023	957	1023	990	1023	990	1023	1023	990	1030	1132	1209	12413
GAS IN MCF:	186	174	186	180	186	180	186	186	180	180	168	186	2178
PETERSON #32-28				SW NE 28-160-086	F# 12519	SOW: TA	CUM-O: 44858	CUM-W: 341217	COMP: 10-27-1988				
NO. OF WELLS IN POOL: 19													
POOL TOTAL:	4801	4781	5076	4981	5147	4667	5158	4951	4742	4832	4435	4557	58128
POOL TOTAL:	47873	46328	49663	48937	48693	44306	51444	48143	48239	48976	44094	48631	575327
MCF TOTAL:	3767	3674	3831	3757	3882	3614	3852	3830	3762	3881	3617	3690	45157

SNOW-MADISON

CHEVRON USA, INC.

BILLINGS COUNTY (API:007)

ZASTOUPIL #1-26-3B				NE SE 26-142-098	F# 9410	SOW: PNA	CUM-O: 304843	CUM-W: 156527	COMP: 05-20-1982				
MAIN ENERGY, INC.													

POLENSKY #1				NW SW 25-142-098	F# 10146	SOW: PNA	CUM-O: 42859	CUM-W: 139193	COMP: 06-17-1983				
NO. OF WELLS IN POOL: 2													
POOL TOTAL:	0	0	0	0	0	0	0	0	0	0	0	0	0
POOL TOTAL:	0	0	0	0	0	0	0	0	0	0	0	0	0
MCF TOTAL:	0	0	0	0	0	0	0	0	0	0	0	0	0

SNOWCOVER-BIRDBEAR

BURLINGTON RESOURCES OIL & GAS COMPANY

MCKENZIE COUNTY (API:053)

FEDERAL-CRUGHTON #31-24				NW NE 24-147-102	F# 11832	SOW: PNA	CUM-O: 85656	CUM-W: 171151	COMP: 12-18-1986				
CHOCTAW II OIL & GAS, LTD.													

SNOWCOVER #13-33BN				NW SE 13-147-102	F# 9858	SOW: P	CUM-O: 171889	CUM-W: 97497	COMP: 02-15-1990				
R&LU: 11131	827 31	770 29	606 25	974 30	1115 31	1057 30	1043 31	985 29	1016 30	1062 31	958 30	1069 31	11482
SPACING: SE	805	756	615	1232	1147	1099	1154	1065	1158	1130	1108	1248	12517
GAS IN MCF:	1199	1031	779	1552	1734	1593	1800	1517	1807	1677	1359	1313	17361

PENNZOIL EXPLORATION & PRODUCTION CO.

SNOWCOVER #13-22BN				SE NW 13-147-102	F# 10425	SOW: DRY	CUM-O: 60	CUM-W: 0	COMP: 10-04-1989				
NO. OF WELLS IN POOL: 3													
POOL TOTAL:	827	770	606	974	1115	1057	1043	985	1016	1062	958	1069	11482
POOL TOTAL:	805	756	615	1232	1147	1099	1154	1065	1158	1130	1108	1248	12517
MCF TOTAL:	1199	1031	779	1552	1734	1593	1800	1517	1807	1677	1359	1313	17361

SNOWCOVER-DUPEROW

BURLINGTON RESOURCES OIL & GAS COMPANY LP

MCKENZIE COUNTY (API:053)

FEDERAL #43-18				NE SE 18-147-101	F# 10308	SOW: P	CUM-O: 83636	CUM-W: 97580	COMP: 07-07-1995				
R&LU: 12601	1126 31	1088 29	1152 31	1125 30	878 23	1135 30	1083 31	1062 31	996 30	971 31	959 30	1030 31	12605
SPACING: E2	1374	1334	1432	1345	726	1389	1473	1443	1300	1276	1234	1351	15677
GAS IN MCF:	1232	1433	1634	1554	1211	1482	1598	1491	1445	1503	1292	1535	17410

OPERATOR-LEASE JAN FEB MAR APR MAY JUN JUL AUG SEP OCT NOV DEC YR.CUM

CHOCTAW II OIL & GAS, LTD.

SNOWCOVER #13-33BN NW SE 13-147-102 F# 9858 SOW: PNA CUM-O: 53620 CUM-W: 7409 COMP: 01-05-1987

PENNZOIL EXPLORATION & PRODUCTION CO.

SNOWCOVER #13-22BN SE NW 13-147-102 F# 10425 SOW: PNA CUM-O: 87489 CUM-W: 130305 COMP: 05-02-1984

NO. OF WELLS IN POOL: 3

POOL TOTAL:	1126	1088	1152	1125	878	1135	1083	1062	996	971	959	1030	12605
POOL TOTAL:	1374	1334	1432	1345	726	1389	1473	1443	1300	1276	1234	1351	15677
MCF TOTAL:	1232	1433	1634	1554	1211	1482	1598	1491	1445	1503	1292	1535	17410

SNOWCOVER-MADISON MCKENZIE COUNTY (API:053)

 BURLINGTON RESOURCES OIL & GAS COMPANY

FEDERAL-CRUGHTON #31-24 NW NE 24-147-102 F# 11832 SOW: PNA CUM-O: 167 CUM-W: 0 COMP: 12-20-1994

PENNZOIL EXPLORATION & PRODUCTION CO.

SNOWCOVER #13-22BN SE NW 13-147-102 F# 10425 SOW: PNA CUM-O: 201 CUM-W: 4091 COMP: 01-16-1990

NO. OF WELLS IN POOL: 2

POOL TOTAL:	0	0	0	0	0	0	0	0	0	0	0	0	0
POOL TOTAL:	0	0	0	0	0	0	0	0	0	0	0	0	0
MCF TOTAL:	0	0	0	0	0	0	0	0	0	0	0	0	0

SNOWCOVER-RED RIVER MCKENZIE COUNTY (API:053)

 BURLINGTON RESOURCES OIL & GAS COMPANY

FEDERAL-CRUGHTON #31-24 NW NE 24-147-102 F# 11832 SOW: PNA CUM-O: 5280 CUM-W: 24029 COMP: 02-15-1986

BURLINGTON RESOURCES OIL & GAS COMPANY LP

FEDERAL #43-18 NE SE 18-147-101 F# 10308 SOW: P CUM-O: 310368 CUM-W: 367347 COMP: 01-10-1984

R&LU: 5352	479 31	462 29	489 31	478 30	373 23	482 30	460 31	451 31	423 30	413 31	407 30	437 31	5354
SPACING: E2	1929	1873	2009	1888	1374	1950	2067	2024	1824	1791	1732	1896	22357
GAS IN MCF:	523	608	694	660	514	629	678	633	613	638	549	652	7391

CHOCTAW II OIL & GAS, LTD.

SNOWCOVER #13-33BN NW SE 13-147-102 F# 9858 SOW: PNA CUM-O: 41597 CUM-W: 35894 COMP: 04-22-1983

MERIDIAN OIL, INC.

BURLINGTON NORTHERN #41-19 NE NE 19-147-101 F# 10241 SOW: PNA CUM-O: 52296 CUM-W: 19715 COMP: 09-02-1984

NO. OF WELLS IN POOL: 4

POOL TOTAL:	479	462	489	478	373	482	460	451	423	413	407	437	5354
POOL TOTAL:	1929	1873	2009	1888	1374	1950	2067	2024	1824	1791	1732	1896	22357
MCF TOTAL:	523	608	694	660	514	629	678	633	613	638	549	652	7391

SOURIS-MADISON BOTTINEAU COUNTY (API:009)

 WACKER OIL, INC.

JORANSTAD 43-3 #1 NE SE 03-163-078 F# 12403 SOW: DRY CUM-O: 70 CUM-W: 0 COMP: 09-27-1988

NO. OF WELLS IN POOL: 1

POOL TOTAL:	0	0	0	0	0	0	0	0	0	0	0	0	0
POOL TOTAL:	0	0	0	0	0	0	0	0	0	0	0	0	0
MCF TOTAL:	0	0	0	0	0	0	0	0	0	0	0	0	0

SOURIS-SPEARFISH/MADISON BOTTINEAU COUNTY (API:009)

 BARBARA JOSEPHSEN DBA JACK ROUSE OIL PROP.

OPERATOR-LEASE	JAN	FEB	MAR	APR	MAY	JUN	JUL	AUG	SEP	OCT	NOV	DEC	YR.CUM
NORDERHUS #2				NE NE 36-164-078	F# 9565	SOW: PNA	CUM-O: 44061	CUM-W: 393198	COMP: 01-13-1985				
EARL SCHWARTZ													
FYLLING #1				NW NE 35-164-078	F# 9956	SOW: SI	CUM-O: 9694	CUM-W: 85569	COMP: 01-27-1983				
KORNKVEN #1				NW NW 35-164-078	F# 10764	SOW: SI	CUM-O: 3582	CUM-W: 37147	COMP: 06-27-1984				
R&LU: 0	0 0	0 0	3 2	0 4	0 0	0 0	0 0	0 0	0 0	0 0	0 0	0 0	3
SPACING: NWNW	0	0	162	232	0	0	0	0	0	0	0	0	394
LINDSTROM #34-1				NW NE 34-164-078	F# 10097	SOW: SI	CUM-O: 23542	CUM-W: 61487	COMP: 06-01-1983				
NORSGAARD #34-1				SE NE 34-164-078	F# 10251	SOW: P	CUM-O: 17356	CUM-W: 161537	COMP: 08-14-1983				
R&LU: 852	0 0	25 7	151 31	144 30	132 31	53 16	27 6	102 31	154 30	27 9	0 0	0 0	815
SPACING: SENE	0	155	744	750	775	400	200	682	620	225	0	0	4551
OMEGA JORAAANSTAD #1				SW SE 27-164-078	F# 11909	SOW: SI	CUM-O: 7609	CUM-W: 18422	COMP: 03-03-1986				
GREAT AMERICAN ROYALTIES, INC.													
KORNKVEN #1-31				NE NW 31-164-077	F# 11685	SOW: PNA	CUM-O: 3951	CUM-W: 178755	COMP: 10-06-1985				
LOIS PATTERSON #1				SE NW 31-164-077	F# 11520	SOW: PNA	CUM-O: 2750	CUM-W: 18072	COMP: 08-01-1985				
WARD-WILLISTON CO.													
KORNKVEN SWD #1				SW SE 25-164-078	F# 9313	SOW: PNA	CUM-O: 2395	CUM-W: 6813	COMP: 01-03-1984				
NORDERHUS #1				NW NE 36-164-078	F# 8923	SOW: PNA	CUM-O: 45033	CUM-W: 167225	COMP: 11-23-1981				
PETERSON "H" #1				SW NE 36-164-078	F# 11461	SOW: PNA	CUM-O: 16797	CUM-W: 509855	COMP: 06-20-1985				
SKARPHOL #1				NW NW 31-164-077	F# 11676	SOW: PNA	CUM-O: 8870	CUM-W: 121933	COMP: 10-25-1985				
NO. OF WELLS IN POOL: 12													
POOL TOTAL:	0	25	154	144	132	53	27	102	154	27	0	0	818
POOL TOTAL:	0	155	906	982	775	400	200	682	620	225	0	0	4945
MCF TOTAL:	0	0	0	0	0	0	0	0	0	0	0	0	0

SOUTH ANTLER CREEK-MADISON BOTTINEAU COUNTY (API:009)

 AREX CORP.

SOUTH ANTLER CREEK MADISON UNIT
 #####

WM. B. WITTEMAN #1				NE SE 32-164-083	F# 3723	SOW: PNA	CUM-O: 1518	CUM-W: 3157	COMP: 11-15-1964				
NO. OF WELLS IN UNIT: 1													
UNIT TOTAL:	0	0	0	0	0	0	0	0	0	0	0	0	0
UNIT TOTAL:	0	0	0	0	0	0	0	0	0	0	0	0	0
MCF TOTAL:	0	0	0	0	0	0	0	0	0	0	0	0	0

CARDINAL PETROLEUM CO.

SOUTH ANTLER CREEK MADISON UNIT
 #####

SOUTHAM-LANDER #1				NE SW 32-164-083	F# 3672	SOW: PNA	CUM-O: 21315	CUM-W: 58124	COMP: 11-01-1964				
STANLEY & EHLERS #2				NE NE 32-164-083	F# 3650	SOW: PNA	CUM-O: 14913	CUM-W: 766	COMP: 08-23-1964				
NO. OF WELLS IN UNIT: 2													
UNIT TOTAL:	0	0	0	0	0	0	0	0	0	0	0	0	0
UNIT TOTAL:	0	0	0	0	0	0	0	0	0	0	0	0	0
MCF TOTAL:	0	0	0	0	0	0	0	0	0	0	0	0	0

CONTINENTAL RESOURCES, INC.

SOUTH ANTLER CREEK MADISON UNIT
 #####

OPERATOR-LEASE	JAN	FEB	MAR	APR	MAY	JUN	JUL	AUG	SEP	OCT	NOV	DEC	YR.CUM
SOUTH ANTLER CREEK UNIT #1-29				SW SW 29-164-083	F# 3821	SOW: PNA	CUM-O: 60241	CUM-W: 3911	COMP: 03-29-1965				
SOUTH ANTLER CREEK UNIT #1-30				LT 2 30-164-083	F# 3949	SOW: P	CUM-O: 96775	CUM-W: 402689	COMP: 09-27-1965				
R&LU: 1346	122 31	112 29	101 31	119 30	122 31	113 30	115 31	77 31	261 30	119 31	108 30	47 31	1416
SPACING: U	5791	5422	9053	5775	5448	5621	6148	4657	4484	6991	6681	2913	68984
SOUTH ANTLER CREEK UNIT #1-31				NE NE 31-164-083	F# 3882	SOW: P	CUM-O: 253470	CUM-W: 589004	COMP: 06-11-1965				
R&LU: 16089	1211 31	1319 29	1566 31	1450 30	1465 31	1383 30	1344 31	1406 31	1304 30	1309 31	1255 30	1267 31	16279
SPACING: U	11046	10034	14046	13797	14785	14049	14124	12915	11885	15086	13940	13126	158833
SOUTH ANTLER CREEK UNIT #1-32				SW NW 32-164-083	F# 3585	SOW: PNA	CUM-O: 124780	CUM-W: 82134	COMP: 06-18-1964				
SOUTH ANTLER CREEK UNIT #2-29				SW SW 29-164-083	F# 5652	SOW: P	CUM-O: 39220	CUM-W: 180484	COMP: 07-17-1976				
R&LU: 4735	389 31	171 29	378 31	468 30	448 31	419 30	434 31	417 31	404 30	421 31	405 30	399 31	4753
SPACING: U	3553	1783	4121	4080	4175	4073	4030	6669	5369	4940	4903	5358	53054
SOUTH ANTLER CREEK UNIT #2-31				SW NE 31-164-083	F# 3950	SOW: PNA	CUM-O: 68036	CUM-W: 54508	COMP: 10-15-1965				
SOUTH ANTLER CREEK UNIT #2-32				SW NE 32-164-083	F# 3601	SOW: P	CUM-O: 120812	CUM-W: 457606	COMP: 07-10-1964				
R&LU: 2986	243 31	327 29	189 31	313 30	234 31	356 30	59 31	220 31	263 30	307 29	238 30	104 31	2853
SPACING: U	11825	13907	10812	13427	10489	12345	13950	9600	10400	12572	14400	6487	140214
SOUTH ANTLER CREEK UNIT #7-32				SW NW 32-164-083	F# 13686	SOW: P	CUM-O: 40399	CUM-W: 320136	COMP: 08-29-1994				
R&LU: 7100	585 31	257 29	567 29	702 30	672 31	629 30	651 31	625 31	606 30	631 31	608 30	598 31	7131
SPACING: U	5143	2580	5964	5905	6041	5895	5832	9652	7769	7150	7097	7755	76783
NO. OF WELLS IN UNIT: 8													
UNIT TOTAL:	2550	2186	2801	3052	2941	2900	2603	2745	2838	2787	2614	2415	32432
UNIT TOTAL:	37358	33726	43996	42984	40938	41983	44084	43493	39907	46739	47021	35639	497868
MCF TOTAL:	0	0	0	0	0	0	0	0	0	0	0	0	0

EARL SCHWARTZ

STANLEY #11-33 NE SW 33-164-083 F# 8255 SOW: SI CUM-O: 10021 CUM-W: 8267 COMP: 03-02-1981

EARL SCHWARTZ CO.

SOUTH ANTLER CREEK MADISON UNIT
#####

GEORGE SOUTHAM #1 LT 4 30-164-083 F# 3948 SOW: PNA CUM-O: 22323 CUM-W: 36012 COMP: 10-12-1965

NO. OF WELLS IN UNIT: 1

UNIT TOTAL:	0	0	0	0	0	0	0	0	0	0	0	0	0
UNIT TOTAL:	0	0	0	0	0	0	0	0	0	0	0	0	0
MCF TOTAL:	0	0	0	0	0	0	0	0	0	0	0	0	0

KERR-MCGEE CORP.

SOUTH ANTLER CREEK MADISON UNIT
#####

UNION CENTRAL LIFE INS. CO. #1 NE NW 32-164-083 F# 3678 SOW: PNA CUM-O: 73439 CUM-W: 852 COMP: 09-13-1964

NO. OF WELLS IN UNIT: 1

UNIT TOTAL:	0	0	0	0	0	0	0	0	0	0	0	0	0
UNIT TOTAL:	0	0	0	0	0	0	0	0	0	0	0	0	0
MCF TOTAL:	0	0	0	0	0	0	0	0	0	0	0	0	0

NO. OF WELLS IN COUNTY: 14

COUNTY TOTAL:	2550	2186	2801	3052	2941	2900	2603	2745	2838	2787	2614	2415	32432
COUNTY TOTAL:	37358	33726	43996	42984	40938	41983	44084	43493	39907	46739	47021	35639	497868
MCF TOTAL:	0	0	0	0	0	0	0	0	0	0	0	0	0

CLAN RESOURCES, LTD.

RENNVILLE COUNTY (API:075)

SOUTHAM #1 SW SE 25-164-084 F# 9032 SOW: PNA CUM-O: 625 CUM-W: 2839 COMP: 11-11-1981

NO. OF WELLS IN COUNTY: 1

COUNTY TOTAL:	0	0	0	0	0	0	0	0	0	0	0	0	0
COUNTY TOTAL:	0	0	0	0	0	0	0	0	0	0	0	0	0
MCF TOTAL:	0	0	0	0	0	0	0	0	0	0	0	0	0

OPERATOR-LEASE	JAN	FEB	MAR	APR	MAY	JUN	JUL	AUG	SEP	OCT	NOV	DEC	YR.CUM
NO. OF WELLS IN POOL: 15													
POOL TOTAL:	2550	2186	2801	3052	2941	2900	2603	2745	2838	2787	2614	2415	32432
POOL TOTAL:	37358	33726	43996	42984	40938	41983	44084	43493	39907	46739	47021	35639	497868
MCF TOTAL:	0	0	0	0	0	0	0	0	0	0	0	0	0

SOUTH BOXCAR-BIRDBEAR MCKENZIE COUNTY (API:053)

 CHOCTAW II OIL & GAS, LTD.

SPRING CREEK #27X-31BN														
R&LU: 23281	2411 31	2153 29	2188 30	1931 28	2157 31	1986 30	1912 31	1913 31	1800 30	1883 31	1091 18	1792 31	23217	
SPACING: N2	844	868	877	841	929	900	894	978	981	1066	665	1027	10870	
GAS IN MCF:	2537	2107	2131	1778	2237	1687	2019	1891	1944	1979	1737	1753	23800	

NO. OF WELLS IN POOL: 1													
POOL TOTAL:	2411	2153	2188	1931	2157	1986	1912	1913	1800	1883	1091	1792	23217
POOL TOTAL:	844	868	877	841	929	900	894	978	981	1066	665	1027	10870
MCF TOTAL:	2537	2107	2131	1778	2237	1687	2019	1891	1944	1979	1737	1753	23800

SOUTH BOXCAR-DUPEROW MCKENZIE COUNTY (API:053)

 PENNZOIL EXPLORATION & PRODUCTION CO.

BOXCAR BUTTE #27-33 BN													
SPRING CREEK #27-31 BN													
SAMUEL GARY JR. & ASSOCIATES, INC.													

FEDERAL CABOOSE #1-22													
NO. OF WELLS IN POOL: 3													
POOL TOTAL:	0	0	0	0	0	0	0	0	0	0	0	0	0
POOL TOTAL:	0	0	0	0	0	0	0	0	0	0	0	0	0
MCF TOTAL:	0	0	0	0	0	0	0	0	0	0	0	0	0

SOUTH BOXCAR-MADISON MCKENZIE COUNTY (API:053)

 PENNZOIL EXPLORATION & PRODUCTION CO.

BOXCAR BUTTE #27-33 BN													
NO. OF WELLS IN POOL: 1													
POOL TOTAL:	0	0	0	0	0	0	0	0	0	0	0	0	0
POOL TOTAL:	0	0	0	0	0	0	0	0	0	0	0	0	0
MCF TOTAL:	0	0	0	0	0	0	0	0	0	0	0	0	0

SOUTH BOXCAR-RED RIVER MCKENZIE COUNTY (API:053)

 CHOCTAW II OIL & GAS, LTD.

SPRING CREEK #27X-31BN													
PENNZOIL EXPLORATION & PRODUCTION CO.													

BOXCAR BUTTE #27-33 BN													
SAMUEL GARY JR. & ASSOCIATES, INC.													

FEDERAL CABOOSE #1-22													
NO. OF WELLS IN POOL: 3													
POOL TOTAL:	0	0	0	0	0	0	0	0	0	0	0	0	0
POOL TOTAL:	0	0	0	0	0	0	0	0	0	0	0	0	0
MCF TOTAL:	0	0	0	0	0	0	0	0	0	0	0	0	0

SOUTH BULL MOOSE-MADISON MCKENZIE COUNTY (API:053)

 PENNZOIL EXPLORATION & PRODUCTION CO.

OPERATOR-LEASE	JAN	FEB	MAR	APR	MAY	JUN	JUL	AUG	SEP	OCT	NOV	DEC	YR.CUM
BULL MOOSE #33-43 BN				NE SE 33-147-101	F# 8484	SOW: PNA	CUM-O: 74954	CUM-W: 117667	COMP: 11-04-1981				
PENNZOIL-DEPCO BULLMOOSE SOUTH #33-42BN				SE NE 33-147-101	F# 9276	SOW: PNA	CUM-O: 50775	CUM-W: 149888	COMP: 06-03-1982				
NO. OF WELLS IN POOL: 2													
POOL TOTAL:	0	0	0	0	0	0	0	0	0	0	0	0	0
POOL TOTAL:	0	0	0	0	0	0	0	0	0	0	0	0	0
MCF TOTAL:	0	0	0	0	0	0	0	0	0	0	0	0	0

SOUTH COTEAU-MADISON

BURKE COUNTY (API:013)

BALLANTYNE OIL

ALBIN #29-11				NE SW 29-161-090	F# 11179	SOW: F	CUM-O: 109135	CUM-W: 77591	COMP: 11-06-1984				
R&LU: 1335	155 31	116 29	122 31	171 30	121 31	165 30	135 31	124 31	113 30	155 31	60 30	138 30	1575
SPACING: NSW	608	561	562	595	645	582	559	560	515	518	591	487	6783
GAS IN MCF:	17	16	55	17	21	46	43	44	60	17	47	1	384
ALBIN #29-13				SW SW 29-161-090	F# 11362	SOW: P	CUM-O: 152042	CUM-W: 67878	COMP: 03-12-1985				
R&LU: 808	78 31	58 29	62 31	99 30	70 31	90 30	85 31	93 31	86 30	124 31	103 30	25 21	973
SPACING: SSW	608	562	562	595	646	583	559	560	515	518	591	287	6586
GAS IN MCF:	30	28	98	31	38	81	77	79	106	30	84	2	684
ALBIN #31-1				NE NE 31-161-090	F# 11534	SOW: P	CUM-O: 61195	CUM-W: 179893	COMP: 07-09-1985				
R&LU: 1296	134 31	10 29	98 31	125 30	172 28	144 30	123 31	115 31	104 28	123 31	102 27	30 12	1280
SPACING: NNE	1460	1402	1364	1474	1420	1470	1420	1412	1406	1510	1350	638	16326
HAROLD #28-4				NW NW 28-161-090	F# 11341	SOW: P	CUM-O: 72383	CUM-W: 43059	COMP: 02-21-1985				
R&LU: 2453	202 31	177 29	184 31	187 23	215 31	196 30	210 31	223 31	190 30	205 30	185 30	159 31	2333
SPACING: NNW	252	200	250	194	238	226	270	302	286	254	236	150	2858
HERMANSON #32-4				NW NW 32-161-090	F# 11651	SOW: F	CUM-O: 87170	CUM-W: 42363	COMP: 09-27-1985				
R&LU: 1746	164 31	158 29	155 31	178 30	176 30	110 30	206 31	175 31	157 30	158 31	132 30	33 16	1802
SPACING: NNW	330	348	294	302	320	256	304	348	326	161	278	214	3481
GAS IN MCF:	113	57	58	133	47	46	105	69	79	16	32	2	757
OPSETH #29-1				NE NE 29-161-090	F# 11259	SOW: P	CUM-O: 71727	CUM-W: 36060	COMP: 12-26-1984				
R&LU: 3121	180 31	145 29	248 31	255 30	341 31	295 30	308 31	310 31	255 30	279 31	240 30	217 31	3073
SPACING: ENE	260	251	261	240	256	252	300	277	285	297	245	209	3133
GAS IN MCF:	29	41	89	64	47	4	26	5	48	4	20	6	383
OPSETH #29-7				SW NE 29-161-090	F# 11039	SOW: P	CUM-O: 126407	CUM-W: 53151	COMP: 09-11-1984				
R&LU: 3675	350 31	290 29	372 31	360 30	434 31	10 10	434 31	372 31	315 30	341 31	300 30	279 31	3857
SPACING: WNE	260	250	261	240	256	50	300	277	285	296	245	209	2929
GAS IN MCF:	31	45	96	69	50	4	28	5	52	4	21	7	412

EAGLE OPERATING, INC.

JEPSEN-EPEX #29-6				SE NW 29-161-090	F# 12698	SOW: PNA	CUM-O: 1729	CUM-W: 6462	COMP: 09-23-1989				
NO. OF WELLS IN POOL: 8													
POOL TOTAL:	1263	954	1241	1375	1529	1010	1501	1412	1220	1385	1122	881	14893
POOL TOTAL:	3778	3574	3554	3640	3781	3419	3712	3736	3618	3554	3536	2194	42096
MCF TOTAL:	220	187	396	314	203	181	279	202	345	71	204	18	2620

SOUTH GOLD-RED RIVER

BOWMAN COUNTY (API:011)

NORTH AMERICAN RESOURCES CO.

PALCZEWSKI #34-11				NE SW 34-129-100	F# 11454	SOW: PNA	CUM-O: 12735	CUM-W: 16027	COMP: 06-28-1985				
NO. OF WELLS IN POOL: 1													
POOL TOTAL:	0	0	0	0	0	0	0	0	0	0	0	0	0
POOL TOTAL:	0	0	0	0	0	0	0	0	0	0	0	0	0
MCF TOTAL:	0	0	0	0	0	0	0	0	0	0	0	0	0

SOUTH HAAS-MADISON

BOTTINEAU COUNTY (API:009)

ANSCHUTZ OIL COMPANY, INC.

FELAND #1				NW NW 12-162-083	F# 1936	SOW: PNA	CUM-O: 5464	CUM-W: 53984	COMP: 08-19-1958				
VERN O. LUND													

OPERATOR-LEASE	JAN	FEB	MAR	APR	MAY	JUN	JUL	AUG	SEP	OCT	NOV	DEC	YR.CUM
KATHLEEN OVERBY #2				SE NE 11-162-083	F# 7895	SOW: PNA	CUM-O: 1396	CUM-W: 37580	COMP: 09-27-1980				
NO. OF WELLS IN POOL: 2													
POOL TOTAL:	0	0	0	0	0	0	0	0	0	0	0	0	0
POOL TOTAL:	0	0	0	0	0	0	0	0	0	0	0	0	0
MCF TOTAL:	0	0	0	0	0	0	0	0	0	0	0	0	0

SOUTH HEART-HEATH STARK COUNTY (API:089)

SOUTH HEART CO.

SOUTH HEART HEATH UNIT
#####

GEORGE #1-29				E2 SE 29-140-097	F# 5500	SOW: PNA	CUM-O: 486715	CUM-W: 518725	COMP: 12-14-1974				
KOSTELECKY #1-29				SW SE 29-140-097	F# 7230	SOW: P	CUM-O: 501143	CUM-W: 1281117	COMP: 11-13-1979				
R&LU: 15586	1351 31	1332 29	1370 31	1307 30	1428 30	1291 30	1357 31	1383 31	1389 30	1360 31	1288 31	924 12	15780
SPACING: U	3550	3480	4340	4200	4340	4200	4280	4340	3600	3720	3600	1350	45000
KOSTELECKY #1-30				NE SE 30-140-097	F# 5476	SOW: PNA	CUM-O: 65788	CUM-W: 166717	COMP: 11-07-1974				
RIDL #1-28				SE SW 28-140-097	F# 5533	SOW: PNA	CUM-O: 186999	CUM-W: 72712	COMP: 01-29-1975				
RIDL #2-28				SW NW 28-140-097	F# 6965	SOW: PNA	CUM-O: 331	CUM-W: 4071	COMP: 10-17-1979				
ST. WENCESLAUS #1-32				NE NE 32-140-097	F# 5548	SOW: PNA	CUM-O: 154061	CUM-W: 53106	COMP: 02-12-1975				
ZASTOUPIL ET AL #8-08				NE NE 31-140-097	F# 5330	SOW: PNA	CUM-O: 20906	CUM-W: 5135	COMP: 11-02-1973				

NO. OF WELLS IN UNIT: 7

UNIT TOTAL:	1351	1332	1370	1307	1428	1291	1357	1383	1389	1360	1288	924	15780
UNIT TOTAL:	3550	3480	4340	4200	4340	4200	4280	4340	3600	3720	3600	1350	45000
MCF TOTAL:	0	0	0	0	0	0	0	0	0	0	0	0	0

NO. OF WELLS IN POOL: 7

POOL TOTAL:	1351	1332	1370	1307	1428	1291	1357	1383	1389	1360	1288	924	15780
POOL TOTAL:	3550	3480	4340	4200	4340	4200	4280	4340	3600	3720	3600	1350	45000
MCF TOTAL:	0	0	0	0	0	0	0	0	0	0	0	0	0

SOUTH HORSE CREEK-RED RIVER BOWMAN COUNTY (API:011)

PETROLEUM, INC.

ARITHSON #1				SE SW 34-129-104	F# 5700	SOW: PNA	CUM-O: 484982	CUM-W: 165521	COMP: 10-05-1975				
ARITHSON "C" #1				W2 SE 33-129-104	F# 5930	SOW: PNA	CUM-O: 1024558	CUM-W: 1384084	COMP: 09-12-1976				

TERRA RESOURCES, INC.

JORGENSON #1-28				SW NE 28-129-104	F# 7254	SOW: PNA	CUM-O: 3570	CUM-W: 126000	COMP: 05-27-1980				
-----------------	--	--	--	------------------	---------	----------	-------------	---------------	------------------	--	--	--	--

WHITING PETROLEUM CORP.

ARITHSON #E-2				SW SW 27-129-104	F# 7949	SOW: P	CUM-O: 237926	CUM-W: 361105	COMP: 11-25-1980				
R&LU: 10389	977 31	912 29	960 31	919 30	941 31	866 27	881 29	618 19	1057 30	981 29	929 27	277 9	10318
SPACING: W2	2015	1885	2015	1950	2015	1787	1972	1330	1800	1740	1909	1540	21958
GAS IN MCF:	310	290	310	300	310	300	310	310	300	310	300	310	3660
ARITHSON #1X				SE SW 34-129-104	F# 11091	SOW: P	CUM-O: 389310	CUM-W: 727788	COMP: 09-22-1984				
R&LU: 28682	2059 24	1917 25	2633 31	2436 30	2498 31	2405 30	2447 30	2121 25	2527 30	2531 31	2365 27	2582 31	28521
SPACING: S2	4042	4375	5100	4800	4960	4800	4950	4125	4950	5115	4987	5425	57629
GAS IN MCF:	465	435	465	450	465	450	465	465	450	465	450	465	5490
ARITHSON "E" #1				NE SE 28-129-104	F# 6600	SOW: P	CUM-O: 571215	CUM-W: 2261762	COMP: 10-09-1978				
R&LU: 14703	1399 31	1305 29	1365 28	1214 30	1088 27	676 17	1191 30	1254 27	996 24	1392 30	1292 28	1366 31	14538
SPACING: S2	11315	11020	10916	11400	10260	6205	10950	9855	8942	10800	10500	11625	123788
GAS IN MCF:	505	472	505	489	505	489	505	505	489	505	489	505	5963

NO. OF WELLS IN POOL: 6

POOL TOTAL:	4435	4134	4958	4569	4527	3947	4519	3993	4580	4904	4586	4225	53377
POOL TOTAL:	17372	17280	18031	18150	17235	12792	17872	15310	15692	17655	17396	18590	203375
MCF TOTAL:	1280	1197	1280	1239	1280	1239	1280	1280	1239	1280	1239	1280	15113

OPERATOR-LEASE	JAN	FEB	MAR	APR	MAY	JUN	JUL	AUG	SEP	OCT	NOV	DEC	YR.CUM
----------------	-----	-----	-----	-----	-----	-----	-----	-----	-----	-----	-----	-----	--------

SOUTH LANDA-MADISON BOTTINEAU COUNTY (API:009)

BALLANTYNE OIL

SOUTH LANDA MADISON UNIT
#####

FORDE #1				SW SW 02-162-079	F# 5466	SOW: PNA	CUM-O: 24309	CUM-W: 17768	COMP: 07-21-1974				
FORDE #1R				SW SW 02-162-079	F# 14641	SOW: P	CUM-O: 5095	CUM-W: 29253	COMP: 06-16-1997				
R&LU: 1228	94 31	106 29	106 31	101 30	105 31	98 30	105 31	101 31	95 30	104 31	96 30	97 31	1208
SPACING: U	715	670	775	750	775	750	775	778	750	775	750	775	9038
FORDE #2				NW SW 02-162-079	F# 5501	SOW: P	CUM-O: 144472	CUM-W: 91305	COMP: 10-07-1974				
R&LU: 4395	336 30	379 29	380 31	361 30	373 31	354 30	373 31	362 31	342 30	371 31	343 30	348 31	4322
SPACING: U	1640	1585	1705	1650	1708	1653	1710	1708	1650	1705	1650	1705	20069
NEWHOUSE #1-3				SE NE 03-162-079	F# 8018	SOW: P	CUM-O: 67214	CUM-W: 35473	COMP: 04-07-1981				
R&LU: 4599	350 31	397 29	397 31	376 30	390 31	373 30	389 31	381 31	357 30	387 31	360 30	366 31	4523
SPACING: U	573	536	650	629	650	630	389	650	630	651	630	651	7269
NEWHOUSE #2R				NE SE 03-162-079	F# 13488	SOW: WI	CUM-O: 695	CUM-W: 5839	COMP: 03-03-1993				
NO. OF WELLS IN UNIT: 5													
UNIT TOTAL:	780	882	883	838	868	825	867	844	794	862	799	811	10053
UNIT TOTAL:	2928	2791	3130	3029	3133	3033	2874	3136	3030	3131	3030	3131	36376
MCF TOTAL:	0	0	0	0	0	0	0	0	0	0	0	0	0

CARDINAL & GREAT AMERICAN EXPLORATION

ALFRED MARTINSON #1				NW NE 03-162-079	F# 2104	SOW: PNA	CUM-O: 213	CUM-W: 1260	COMP: 03-12-1959				
NATIONAL ASSOCIATED PETROLEUM CO.													
SARAH G. NEWHOUSE #1				NE SE 03-162-079	F# 288	SOW: PNA	CUM-O: 22	CUM-W: 0	COMP: 08-11-1953				
NO. OF WELLS IN POOL: 7													
POOL TOTAL:	780	882	883	838	868	825	867	844	794	862	799	811	10053
POOL TOTAL:	2928	2791	3130	3029	3133	3033	2874	3136	3030	3131	3030	3131	36376
MCF TOTAL:	0	0	0	0	0	0	0	0	0	0	0	0	0

SOUTH LONE TREE-MADISON WARD COUNTY (API:101)

DEPCO, INC. & TEXAS PACIFIC OIL CO.

FELT #1				SE SE 24-155-086	F# 4925	SOW: PNA	CUM-O: 46254	CUM-W: 166554	COMP: 07-21-1970				
EAGLE OPERATING, INC.													
KINSELLA #1				NE NW 24-155-086	F# 4950	SOW: PNA	CUM-O: 300706	CUM-W: 1994709	COMP: 10-10-1970				
JOHN B. HAWLEY, JR. TRUST #1													
FJELDAHL #2				NE NE 25-155-086	F# 5095	SOW: PNA	CUM-O: 179	CUM-W: 7040	COMP: 09-30-1971				
MANN #1				SE NW 13-155-086	F# 5057	SOW: PNA	CUM-O: 90512	CUM-W: 185830	COMP: 07-13-1971				
MANN #2				NE SW 13-155-086	F# 5074	SOW: PNA	CUM-O: 29311	CUM-W: 155679	COMP: 08-05-1971				
KISSINGER PETROLEUM CORP.													
NESHEM #15-19				SW SE 19-155-085	F# 6006	SOW: PNA	CUM-O: 477	CUM-W: 4638	COMP: 02-24-1977				
NEXEN OIL AND GAS U.S.A. INC.													
FELT "A" #1				NW NW 30-155-085	F# 4978	SOW: P	CUM-O: 238918	CUM-W: 1030420	COMP: 11-13-1970				
R&LU: 2180	194 31	179 29	175 29	175 30	189 31	176 30	113 21	204 31	177 30	183 31	176 30	156 27	2097
SPACING: NW	3097	2836	2928	2982	3037	2915	2079	2986	2924	3021	2893	2615	34313
PEARSON #1				NW SW 19-155-085	F# 5020	SOW: P	CUM-O: 179847	CUM-W: 1304242	COMP: 02-09-1971				
R&LU: 1828	200 31	165 28	184 29	169 30	162 31	145 29	119 24	155 31	169 30	149 31	157 30	184 31	1958
SPACING: SW	5806	5165	5642	5176	5052	4669	3763	4812	4526	4784	4596	5075	59066

OPERATOR-LEASE	JAN	FEB	MAR	APR	MAY	JUN	JUL	AUG	SEP	OCT	NOV	DEC	YR.CUM
ST. PAUL #1				SE NE 24-155-086	F# 4961	SOW: PNA	CUM-O: 289575	CUM-W: 1081511	COMP: 09-17-1970				
WICKHAM #1				SW SE 13-155-086	F# 5025	SOW: SI	CUM-O: 211715	CUM-W: 1347959	COMP: 03-11-1971				
NORTHERN PUMP CO.													
REISHUS #1				SW NE 13-155-086	F# 5075	SOW: PNA	CUM-O: 51784	CUM-W: 267909	COMP: 09-15-1971				
NO. OF WELLS IN POOL: 11													
POOL TOTAL:	394	344	359	344	351	321	232	359	346	332	333	340	4055
POOL TOTAL:	8903	8001	8570	8158	8089	7584	5842	7798	7450	7805	7489	7690	93379
MCF TOTAL:	0	0	0	0	0	0	0	0	0	0	0	0	0

SOUTH MCGREGOR-RATCLIFFE WILLIAMS COUNTY (API:105)

PROSPECT OIL & GAS, INC.

NELSON #1-20H				SE SE 20-158-095	F# 14907	SOW: P	CUM-O: 2824	CUM-W: 5871	COMP: 11-20-1999				
R&LU: 2157	291 24	17 2	373 26	235 30	192 27	198 29	182 31	177 30	158 29	167 28	160 27	183 25	2333
SPACING: SEC#	658	35	588	423	315	362	296	274	236	264	199	155	3805
GAS IN MCF:	360	30	588	450	405	435	465	450	435	420	405	375	4818
NO. OF WELLS IN POOL: 1													
POOL TOTAL:	291	17	373	235	192	198	182	177	158	167	160	183	2333
POOL TOTAL:	658	35	588	423	315	362	296	274	236	264	199	155	3805
MCF TOTAL:	360	30	588	450	405	435	465	450	435	420	405	375	4818

SOUTH PLEASANT-MADISON RENVILLE COUNTY (API:075)

CHESAPEAKE OPERATING, INC.

WATNE "31" #1				NW SE 31-163-086	F# 13992	SOW: SI	CUM-O: 1998	CUM-W: 25929	COMP: 02-25-1996				
R&LU: 0	0 0	0 0	0 0	67 24	78 31	75 30	69 29	0 0	0 0	0 0	0 0	0 0	289
SPACING: WSE	0	0	0	1171	915	874	779	0	0	0	0	0	3739
NO. OF WELLS IN POOL: 1													
POOL TOTAL:	0	0	0	67	78	75	69	0	0	0	0	0	289
POOL TOTAL:	0	0	0	1171	915	874	779	0	0	0	0	0	3739
MCF TOTAL:	0	0	0	0	0	0	0	0	0	0	0	0	0

SOUTH RED WING-MADISON MCKENZIE COUNTY (API:053)

MILESTONE PETROLEUM, INC.

BURLINGTON NORTHERN #14-35				SW SW 35-148-101	F# 10053	SOW: PNA	CUM-O: 871	CUM-W: 284	COMP: 08-15-1983				
NO. OF WELLS IN POOL: 1													
POOL TOTAL:	0	0	0	0	0	0	0	0	0	0	0	0	0
POOL TOTAL:	0	0	0	0	0	0	0	0	0	0	0	0	0
MCF TOTAL:	0	0	0	0	0	0	0	0	0	0	0	0	0

SOUTH STARBUCK-MADISON BOTTINEAU COUNTY (API:009)

BERTSCH BROTHERS

SOUTH STARBUCK MADISON UNIT
#####

ANDREW BERTSCH #1				NE NE 05-160-078	F# 2654	SOW: PNA	CUM-O: 66181	CUM-W: 81635	COMP: 05-18-1960				
NO. OF WELLS IN UNIT: 1													
UNIT TOTAL:	0	0	0	0	0	0	0	0	0	0	0	0	0
UNIT TOTAL:	0	0	0	0	0	0	0	0	0	0	0	0	0
MCF TOTAL:	0	0	0	0	0	0	0	0	0	0	0	0	0

CARDINAL & GREAT PLAINS & KAUFMAN

SOUTH STARBUCK MADISON UNIT
#####

OPERATOR-LEASE	JAN	FEB	MAR	APR	MAY	JUN	JUL	AUG	SEP	OCT	NOV	DEC	YR.CUM
ANNA KAEDING #1				NE SE 34-161-078	F# 2292	SOW: PNA	CUM-O: 23437	CUM-W: 44316	COMP: 05-14-1959				
WILLIS GLINZ #1				NE SW 34-161-078	F# 2301	SOW: PNA	CUM-O: 293	CUM-W: 83	COMP: 06-01-1959				
NO. OF WELLS IN UNIT: 2													
UNIT TOTAL:	0	0	0	0	0	0	0	0	0	0	0	0	0
UNIT TOTAL:	0	0	0	0	0	0	0	0	0	0	0	0	0
MCF TOTAL:	0	0	0	0	0	0	0	0	0	0	0	0	0

GEO RESOURCES, INC.

EVENSON #2-9 NE NW 09-160-078 F# 4370 SOW: PNA CUM-O: 12018 CUM-W: 553 COMP: 09-27-1968

SOUTH STARBUCK MADISON UNIT
#####

SSMU #E-102				SE SE 34-161-078	F# 6033	SOW: P	CUM-O: 57339	CUM-W: 8589	COMP: 01-22-1977				
R&LU: 1967	178 31	162 29	176 31	167 30	176 31	175 30	179 31	172 26	169 30	179 31	147 22	173 31	2053
SPACING: U	72	40	67	63	84	63	75	68	99	85	53	97	866
SSMU #F-102				SW SW 35-161-078	F# 4273	SOW: P	CUM-O: 38503	CUM-W: 4477	COMP: 05-09-1970				
R&LU: 1032	73 31	77 29	95 31	74 30	78 31	78 30	72 31	71 31	72 30	74 31	72 30	77 30	913
SPACING: U	22	25	25	25	28	23	37	17	23	23	30	20	298
NO. OF WELLS IN UNIT: 2													
UNIT TOTAL:	251	239	271	241	254	253	251	243	241	253	219	250	2966
UNIT TOTAL:	94	65	92	88	112	86	112	85	122	108	83	117	1164
MCF TOTAL:	0	0	0	0	0	0	0	0	0	0	0	0	0

NO. OF WELLS IN POOL: 6

POOL TOTAL:	251	239	271	241	254	253	251	243	241	253	219	250	2966
POOL TOTAL:	94	65	92	88	112	86	112	85	122	108	83	117	1164
MCF TOTAL:	0	0	0	0	0	0	0	0	0	0	0	0	0

SOUTH STARBUCK-SPEARFISH

BOTTINEAU COUNTY (API:009)

EAGLE OPERATING, INC.

KAEDING #1				NE NE 08-160-078	F# 4453	SOW: P	CUM-O: 24204	CUM-W: 37525	COMP: 08-30-1968				
R&LU: 0	0 0	0 0	1 10	2 29	19 21	11 30	14 31	9 31	8 30	0 0	0 0	0 0	64
SPACING: NENE	0	0	280	670	740	720	595	610	460	0	0	0	4075

TURTLE MOUNTAIN GAS & OIL, INC.

BRANDT GOODMAN #1-9				SE NW 09-160-078	F# 11779	SOW: P	CUM-O: 41814	CUM-W: 3406	COMP: 11-16-1985				
R&LU: 1126	111 31	105 29	106 31	103 30	106 31	107 30	75 21	82 17	94 24	100 30	70 20	102 31	1161
SPACING: SENW	0	0	0	0	0	0	0	0	0	0	0	0	0
BRANDT/NERMOE #2-9				NE NW 09-160-078	F# 11988	SOW: F	CUM-O: 41436	CUM-W: 5237	COMP: 09-24-1986				
R&LU: 1877	185 31	175 29	177 31	171 30	177 31	177 30	126 21	136 17	156 24	167 30	117 20	169 31	1933
SPACING: NENW	0	0	0	0	0	0	0	0	0	0	0	0	0
GOODMAN #3-9				NW NW 09-160-078	F# 12154	SOW: P	CUM-O: 74562	CUM-W: 9660	COMP: 10-21-1987				
R&LU: 2253	222 31	210 29	213 31	206 30	213 31	213 30	151 21	163 17	188 24	201 30	141 20	203 31	2324
SPACING: NWNW	310	280	234	325	321	316	227	243	285	327	245	335	3448
M. SOLBERG #1				SW NE 09-160-078	F# 4141	SOW: TA	CUM-O: 42001	CUM-W: 8923	COMP: 10-01-1966				
NERMOE #1-4				SE SE 04-160-078	F# 13565	SOW: SI	CUM-O: 6633	CUM-W: 22847	COMP: 10-06-1993				
SOLBERG #2-9				NW NE 09-160-078	F# 14510	SOW: P	CUM-O: 7267	CUM-W: 0	COMP: 12-25-1996				
R&LU: 2253	222 31	209 29	212 31	205 30	213 31	213 30	151 21	163 17	187 24	201 30	141 20	203 31	2320
SPACING: NWNW	0	0	0	0	0	0	0	0	0	0	0	0	0
NO. OF WELLS IN POOL: 7													
POOL TOTAL:	740	699	709	687	728	721	517	553	633	669	469	677	7802
POOL TOTAL:	310	280	514	995	1061	1036	822	853	745	327	245	335	7523
MCF TOTAL:	0	0	0	0	0	0	0	0	0	0	0	0	0

SOUTH TOBACCO GARDEN-DUPEROW

MCKENZIE COUNTY (API:053)

TEXACO INC.

OPERATOR-LEASE	JAN	FEB	MAR	APR	MAY	JUN	JUL	AUG	SEP	OCT	NOV	DEC	YR.CUM
JOHN FELLAND #1													
				SE NW 22-150-099	F# 8401	SOW: PNA	CUM-O: 129	CUM-W: 0	COMP: 10-01-1986				
NO. OF WELLS IN POOL: 1													
POOL TOTAL:	0	0	0	0	0	0	0	0	0	0	0	0	0
POOL TOTAL:	0	0	0	0	0	0	0	0	0	0	0	0	0
MCF TOTAL:	0	0	0	0	0	0	0	0	0	0	0	0	0

SOUTH TOBACCO GARDEN-RED RIVER MCKENZIE COUNTY (API:053)

 DUCE OIL LTD.

FELLAND "A" #1				SE SW 15-150-099	F# 7873	SOW: PNA	CUM-O: 287	CUM-W: 4635	COMP: 01-03-1981				
NO. OF WELLS IN POOL: 1													
POOL TOTAL:	0	0	0	0	0	0	0	0	0	0	0	0	0
POOL TOTAL:	0	0	0	0	0	0	0	0	0	0	0	0	0
MCF TOTAL:	0	0	0	0	0	0	0	0	0	0	0	0	0

SOUTH WESTHOPE-MADISON BOTTINEAU COUNTY (API:009)

 BALLANTYNE OIL

MARTIN #1				SW SE 02-162-080	F# 10219	SOW: P	CUM-O: 30906	CUM-W: 100472	COMP: 08-11-1983				
R&LU: 1282	113 31	156 29	71 31	113 30	132 31	87 30	112 31	109 31	108 30	97 31	153 30	1 10	1252
SPACING: SWSE	500	569	610	509	694	476	667	448	384	531	549	267	6204

WARD-WILLISTON CO.

E. WITTEMAN #1-22				SE SW 22-162-080	F# 5997	SOW: PNA	CUM-O: 21671	CUM-W: 511604	COMP: 11-20-1976				
L. B. WILLIAMS #1				NW NE 27-162-080	F# 5922	SOW: TA	CUM-O: 23602	CUM-W: 504120	COMP: 08-03-1976				
NO. OF WELLS IN POOL: 3													
POOL TOTAL:	113	156	71	113	132	87	112	109	108	97	153	1	1252
POOL TOTAL:	500	569	610	509	694	476	667	448	384	531	549	267	6204
MCF TOTAL:	0	0	0	0	0	0	0	0	0	0	0	0	0

SOUTH WESTHOPE-SPEARFISH/CHARLES BOTTINEAU COUNTY (API:009)

 AMERADA HESS CORP.

WARNER #1				SW NE 27-162-080	F# 2434	SOW: PNA	CUM-O: 959	CUM-W: 7011	COMP: 09-09-1959				
SOUTH WESTHOPE SPEARFISH/CHARLES UNIT #####													
SWSCU #18-34				SW SE 18-162-079	F# 8523	SOW: P	CUM-O: 133544	CUM-W: 10074	COMP: 05-12-1961				
R&LU: 1988	205 31	164 29	179 31	172 30	185 31	157 30	149 31	136 28	156 30	163 31	145 30	179 31	1990
SPACING: U	46	25	50	49	33	56	70	70	91	117	137	124	868
GAS IN MCF:	4	4	4	4	5	13	15	14	12	14	12	14	115
SWSCU #19-34				SW SE 19-162-079	F# 2760	SOW: P	CUM-O: 1017021	CUM-W: 94847	COMP: 10-11-1960				
R&LU: 24872	2659 31	2174 29	2215 31	2034 30	2139 31	1986 30	2047 31	2063 31	1911 30	1836 31	1813 30	2007 31	24884
SPACING: U	1787	1474	1606	1782	1990	1695	1771	1748	1825	1834	1738	1828	21078
GAS IN MCF:	52	47	49	47	53	168	82	55	147	158	155	162	1175
SWSCU #19-41				NE NE 19-162-079	F# 2809	SOW: P	CUM-O: 192368	CUM-W: 107730	COMP: 01-15-1961				
R&LU: 2874	251 31	193 29	209 31	229 30	262 31	256 30	191 31	173 28	253 30	299 31	287 30	274 31	2877
SPACING: U	477	393	489	418	454	409	514	438	664	1016	1064	976	7312
GAS IN MCF:	5	4	5	5	6	22	19	18	19	26	24	22	175
SWSCU #19-42				SE NE 19-162-079	F# 5364	SOW: WI	CUM-O: 31086	CUM-W: 65874	COMP: 02-04-1974				
SWSCU #19-43				NE SE 19-162-079	F# 2814	SOW: P	CUM-O: 822406	CUM-W: 315105	COMP: 12-27-1960				
R&LU: 16499	1622 31	1390 29	1498 31	1406 30	1487 31	1164 26	1347 30	1343 29	1465 30	1251 31	1221 30	1312 31	16506
SPACING: U	5228	4305	4794	4500	5376	4276	4824	4899	6033	5686	5481	5768	61170
GAS IN MCF:	32	30	33	33	37	99	136	143	113	107	104	106	973
SWSCU #20-12				SW NW 20-162-079	F# 2799	SOW: P	CUM-O: 266775	CUM-W: 211241	COMP: 12-16-1960				
R&LU: 8954	834 29	852 29	894 31	831 30	321 12	552 22	816 30	859 31	821 30	713 31	710 30	757 31	8960
SPACING: U	2924	2759	3119	2875	1193	2105	3046	3045	3178	3053	2916	2958	33171
GAS IN MCF:	16	18	20	20	8	47	83	92	64	61	61	62	552

OPERATOR-LEASE	JAN	FEB	MAR	APR	MAY	JUN	JUL	AUG	SEP	OCT	NOV	DEC	YR.CUM
SWSCU #20-14				SW SW 20-162-079	F# 2709	SOW: WI	CUM-O: 435875	CUM-W: 43009	COMP: 08-04-1960				
SWSCU #20-23D				NE SW 20-162-079	F# 2842	SOW: PNA	CUM-O: 26628	CUM-W: 239283	COMP: 03-01-1961				
SWSCU #25-32				SW NE 25-162-080	F# 2049	SOW: WI	CUM-O: 296876	CUM-W: 627082	COMP: 10-16-1958				
SWSCU #25-34				SW SE 25-162-080	F# 2998	SOW: P	CUM-O: 186604	CUM-W: 172181	COMP: 10-06-1961				
R&LU: 2107	552 31	246 29	180 31	172 30	161 31	131 30	119 31	123 31	117 30	90 31	124 30	91 31	2106
SPACING: U	955	701	714	650	734	697	583	516	509	504	467	546	7576
GAS IN MCF:	8	8	6	6	5	11	10	4	4	5	3	1	71
SWSCU #25-43				NE SE 25-162-080	F# 2180	SOW: P	CUM-O: 311145	CUM-W: 620852	COMP: 03-01-1959				
R&LU: 5818	541 31	463 29	497 31	471 30	503 31	481 30	521 31	539 31	482 30	418 31	425 30	480 31	5821
SPACING: U	1724	1400	1517	1431	1695	1548	1429	1295	1451	1626	1591	1649	18356
GAS IN MCF:	15	15	16	15	17	40	43	19	17	18	9	5	229
SWSCU #29-12				SW NW 29-162-079	F# 2807	SOW: P	CUM-O: 184396	CUM-W: 48176	COMP: 12-18-1960				
R&LU: 8203	807 31	707 29	719 31	680 30	711 31	643 30	628 31	645 31	680 30	671 31	621 30	696 31	8208
SPACING: U	119	97	82	86	104	84	109	106	81	59	58	90	1075
GAS IN MCF:	16	15	16	16	18	55	64	69	52	58	53	56	488
SWSCU #30-12				SW NW 30-162-079	F# 2111	SOW: P	CUM-O: 339768	CUM-W: 124020	COMP: 02-19-1959				
R&LU: 10559	1034 31	916 29	1012 31	906 30	928 31	853 30	892 31	904 31	825 30	739 31	741 30	812 31	10562
SPACING: U	806	663	755	754	881	854	870	765	773	827	801	863	9612
GAS IN MCF:	33	29	33	29	30	71	74	31	30	41	16	10	427
SWSCU #30-14				SW SW 30-162-079	F# 2223	SOW: WI	CUM-O: 244685	CUM-W: 448206	COMP: 04-01-1959				
SWSCU #30-21				NE NW 30-162-079	F# 2774	SOW: P	CUM-O: 681473	CUM-W: 168071	COMP: 10-22-1960				
R&LU: 16549	1567 31	1288 29	1406 31	1333 30	1367 31	1222 30	1292 31	1350 31	1256 30	1611 31	1657 30	1205 28	16554
SPACING: U	1757	1416	1560	1431	1608	1521	1541	1499	1558	1732	1703	1675	19001
GAS IN MCF:	46	41	46	43	45	102	107	46	44	46	16	16	598
SWSCU #30-23				NE SW 30-162-079	F# 4651	SOW: P	CUM-O: 283736	CUM-W: 393590	COMP: 04-08-1969				
R&LU: 7734	72 3	672 28	551 23	724 30	655 31	596 30	621 31	614 31	593 30	954 31	906 30	784 31	7742
SPACING: U	156	1456	1157	1533	1699	1576	1543	1358	1394	1832	1809	1638	17151
GAS IN MCF:	23	21	18	23	21	50	51	21	22	11	83	103	447
SWSCU #30-32				SW NE 30-162-079	F# 2819	SOW: WI	CUM-O: 72868	CUM-W: 25231	COMP: 01-11-1961				
SWSCU #30-41				NE NE 30-162-079	F# 2740	SOW: P	CUM-O: 617814	CUM-W: 156359	COMP: 09-05-1960				
R&LU: 11560	1354 31	1130 29	1054 31	947 30	980 31	858 30	914 31	951 31	912 30	796 31	792 30	872 31	11560
SPACING: U	1855	1546	1839	1795	1878	1610	1585	1509	1576	1574	1545	1607	19919
GAS IN MCF:	26	24	24	22	24	73	93	101	70	68	68	70	663
SWSCU #30-43				NE SE 30-162-079	F# 2858	SOW: P	CUM-O: 354267	CUM-W: 95119	COMP: 03-11-1961				
R&LU: 8329	751 31	680 29	747 31	744 30	803 31	739 30	705 31	679 31	670 30	573 31	592 30	651 31	8334
SPACING: U	965	855	711	814	971	868	1238	770	835	730	741	769	10267
GAS IN MCF:	22	21	25	24	26	61	61	23	23	23	13	9	331
NO. OF WELLS IN UNIT: 19													
UNIT TOTAL:	12249	10875	11161	10649	10502	9638	10242	10379	10141	10114	10034	10120	126104
UNIT TOTAL:	18799	17090	18393	18118	18616	17299	19123	18018	19968	20590	20051	20491	226556
MCF TOTAL:	298	277	295	287	295	812	838	636	617	636	617	636	6244

BALLANTYNE OIL

CLARK #1-R				NW NW 14-162-080	F# 5479	SOW: P	CUM-O: 53939	CUM-W: 8227	COMP: 05-17-1975				
R&LU: 1104	65 31	150 29	48 31	143 30	54 31	118 30	64 31	70 31	146 30	86 31	58 30	145 31	1147
SPACING: WNW	55	55	78	50	50	45	73	23	22	70	0	0	521
MOORE-JENSEN #1-R				SE SW 15-162-080	F# 5478	SOW: P	CUM-O: 94397	CUM-W: 138706	COMP: 12-25-1974				
R&LU: 3559	305 31	290 29	341 31	283 30	312 31	291 30	310 31	298 31	282 30	316 31	134 30	292 31	3454
SPACING: SSW	266	245	250	270	279	270	280	270	275	284	205	212	3106
MOORE-JENSEN #2-R				NW SW 15-162-080	F# 5480	SOW: P	CUM-O: 49453	CUM-W: 730929	COMP: 01-09-1975				
R&LU: 1159	101 31	94 29	112 31	94 30	93 31	101 30	98 31	100 31	102 30	96 31	43 30	95 31	1129
SPACING: NSW	3064	2855	2605	2812	2824	2733	2667	2338	2378	2455	2290	2343	31364
MOORE-JENSEN SWD #1				SW SW 15-162-080	F# 2455	SOW: PNA	CUM-O: 55252	CUM-W: 14673	COMP: 09-14-1959				

BEARTOOTH OIL & GAS CO.

MOUM #1				NW NE 29-162-079	F# 14910	SOW: P	CUM-O: 4898	CUM-W: 87942	COMP: 11-13-1999				
R&LU: 4871	0 0	0 0	119 4	651 22	331 15	212 9	797 31	779 31	639 30	587 29	628 30	100 9	4843
SPACING: NNE	0	0	1003	8734	5959	4178	12436	13753	12795	12748	13225	3111	87942

OPERATOR-LEASE	JAN	FEB	MAR	APR	MAY	JUN	JUL	AUG	SEP	OCT	NOV	DEC	YR.CUM						
SOUTH WESTHOPE #42-3H R&LU: 2274 SPACING: N2#	224 31	203 29	217 31	195 30	203 31	193 30	199 31	199 29	188 30	155 31	221 28	194 31	07-04-1998 2391 556						
CARDINAL PETROLEUM CO.																			
OSCAR & SELMER KROGEN #1				SW SE 18-162-079	F# 2822	SOW: PNA	CUM-O: 2201	CUM-W: 8	COMP: 01-20-1961										
PINTAIL-GOVERNMENT #13-17				SW SW 17-162-079	F# 3845	SOW: PNA	CUM-O: 13917	CUM-W: 39433	COMP: 09-02-1965										
RUSSELL R. SMITH #1				SW SW 14-162-080	F# 1324	SOW: PNA	CUM-O: 15024	CUM-W: 17100	COMP: 12-27-1956										
CONOCO, INC.																			
STRATTON "B" #1				NE NE 36-162-080	F# 2547	SOW: PNA	CUM-O: 208988	CUM-W: 402335	COMP: 01-16-1960										
UCLI-WITTEMAN "A" #2				NE NE 25-162-080	F# 2069	SOW: PNA	CUM-O: 207861	CUM-W: 32914	COMP: 11-23-1958										
EAGLE OPERATING, INC.																			
BERTHA BRYCE ESTATE #1 R&LU: 2416 SPACING: WNE	153 25 95	220 29 351	232 31 416	SW NE 10-162-080	F# 2898	SOW: P	CUM-O: 162348	CUM-W: 35722	COMP: 05-17-1961	228 30 419	227 31 256	218 30 374	223 31 232	223 31 375	225 30 310	226 31 445	217 30 292	50 8 26	2442 3591
HERMAN HAUGEN #1 R&LU: 216 SPACING: WSE	47 18 1	36 11 1	60 24 0	SW SE 03-162-080	F# 6293	SOW: SI	CUM-O: 16021	CUM-W: 1104	COMP: 09-09-1977	48 24 1	67 21 50	31 19 1	41 22 1	32 18 20	0 0 0	0 0 0	0 0 0	0 0 0	362 75
ORVID #1-11 R&LU: 1190 SPACING: ENE	83 31 825	51 22 1027	113 31 2660	NE NE 11-162-080	F# 5038	SOW: P	CUM-O: 47211	CUM-W: 280219	COMP: 04-07-1971	87 29 1638	108 31 2075	98 29 1865	103 31 1779	123 29 1824	78 30 600	103 31 969	100 30 888	57 29 360	1104 16510
I. J. WILHITE																			
ALFRED S. HAGEN #1				NE SW 18-162-079	F# 4087	SOW: PNA	CUM-O: 75	CUM-W: 995	COMP: 06-11-1966										
REGINALD HENRY #3				SE SW 25-162-080	F# 3234	SOW: PNA	CUM-O: 6074	CUM-W: 29033	COMP: 09-25-1962										
WILLIAM STRATTON #2				SW NW 36-162-080	F# 3061	SOW: PNA	CUM-O: 1566	CUM-W: 11765	COMP: 01-15-1962										
I. J. WILHITE & STAR DRILLING, INC.																			
GLADYS FORCE #1				SW NW 03-162-080	F# 5306	SOW: PNA	CUM-O: 353	CUM-W: 277	COMP: 08-14-1973										
LUBAR OIL CO.																			
ED WITTEMAN #1-B				NE NE 22-162-080	F# 1818	SOW: PNA	CUM-O: 162574	CUM-W: 53090	COMP: 05-07-1958										
EDWARD JENSEN #2				SW SW 11-162-080	F# 2416	SOW: PNA	CUM-O: 119352	CUM-W: 154	COMP: 08-05-1959										
JENSEN #1-A				SW NW 24-162-080	F# 1975	SOW: PNA	CUM-O: 94630	CUM-W: 0	COMP: 08-30-1958										
P. M. KING #1				NE NW 23-162-080	F# 1475	SOW: PNA	CUM-O: 333291	CUM-W: 15917	COMP: 07-10-1957										
P. M. KING #3				SW NE 23-162-080	F# 1548	SOW: PNA	CUM-O: 8523	CUM-W: 187	COMP: 10-05-1957										
P. M. KING #4				NE SE 23-162-080	F# 1965	SOW: PNA	CUM-O: 128166	CUM-W: 2632	COMP: 09-16-1958										
MUREX PETROLEUM CORPORATION																			
ALMON LEE #2 R&LU: 1853 SPACING: WNE	160 31 490	137 29 465	153 31 495	SW NE 11-162-080	F# 2880	SOW: P	CUM-O: 79598	CUM-W: 111210	COMP: 04-20-1961	157 30 480	152 31 495	145 30 480	153 31 495	151 31 495	146 30 480	145 31 370	145 30 452	50 31 160	1694 5357
AXEL HOUMANN #2 R&LU: 990 SPACING: WNE	87 31 145	85 29 135	77 27 130	SW NE 15-162-080	F# 2080	SOW: P	CUM-O: 194171	CUM-W: 24642	COMP: 12-15-1958	88 30 145	90 31 145	84 30 135	92 31 135	87 31 140	86 30 140	61 31 177	68 30 159	63 31 0	968 1586
EDWARD JENSEN #1 R&LU: 1996 SPACING: ESW	215 31 125	198 29 115	215 31 120	NE SW 11-162-080	F# 1841	SOW: P	CUM-O: 230352	CUM-W: 28071	COMP: 05-20-1958	197 30 120	209 31 130	198 30 125	201 31 130	207 31 130	201 30 125	35 6 46	0 0 0	0 0 0	1876 1166
GEORGE WRIGHT #1 R&LU: 1600 SPACING: WNW	58 21 0	137 29 695	151 31 675	SW NW 23-162-080	F# 1615	SOW: P	CUM-O: 155327	CUM-W: 71268	COMP: 01-22-1958	150 30 625	160 31 630	160 30 610	161 31 620	163 31 560	156 30 510	5 5 178	55 29 1044	139 31 1070	1495 7217

OPERATOR-LEASE	JAN	FEB	MAR	APR	MAY	JUN	JUL	AUG	SEP	OCT	NOV	DEC	YR.CUM
JENSEN #1-A-R R&LU: 3696 SPACING: WNW	306 31 150	285 29 145	303 31 155	293 30 145	305 31 150	293 30 145	300 31 135	302 31 145	292 30 145	288 31 174	291 30 200	310 31 224	3568 1913
P. M. KING #2 R&LU: 549 SPACING: ENE	42 31 70	40 29 65	43 31 70	40 30 60	42 31 65	40 30 65	41 31 65	20 31 65	30 22 50	35 20 70	35 30 70	49 31 0	457 715
P. M. KING ESTATE #1-A-R R&LU: 6042 SPACING: ENW	518 31 430	490 29 430	532 31 460	518 30 450	482 26 390	493 29 480	508 31 490	516 31 485	481 30 480	489 31 444	492 30 498	538 31 480	6057 5517
PHILLIPS PETROLEUM CO.													
HELGERSON "A" #1				SE SE 09-162-080	F# 3326	SOW: PNA	CUM-O: 45439	CUM-W: 1548	COMP: 04-24-1963				
HOUMANN "B" #2				SW NE 19-162-079	F# 2808	SOW: PNA	CUM-O: 25735	CUM-W: 79	COMP: 01-10-1961				
JENSEN "C" #1				NE SE 15-162-080	F# 1795	SOW: PNA	CUM-O: 17237	CUM-W: 3607	COMP: 04-24-1958				
UCLI-JACOBSON #1				SW NE 13-162-080	F# 3684	SOW: PNA	CUM-O: 13642	CUM-W: 189	COMP: 10-07-1964				
WITTEMAN "C" #2				NE NW 22-162-080	F# 2335	SOW: PNA	CUM-O: 30363	CUM-W: 9773	COMP: 06-11-1959				
WARD-WILLISTON CO.													
WILLIAM STRATTON #1 R&LU: 775 SPACING: ENW	65 31 225	40 20 230	52 30 256	59 30 295	66 31 579	61 31 335	105 31 536	103 31 563	65 30 300	60 31 222	58 30 296	41 31 250	775 4087
WILLIAM STRATTON #3 R&LU: 775 SPACING: WNE	60 31 220	40 20 225	52 30 256	59 30 297	66 31 579	61 31 337	105 31 541	103 31 563	65 30 299	59 31 221	59 30 296	41 31 248	770 4082
WESTPORT OIL & GAS CO., INC.													
CROAK "A" #1 R&LU: 6882 SPACING: ENW GAS IN MCF:	623 31 2170 31	571 29 2030 29	607 31 2170 31	567 30 2100 30	593 31 2170 31	592 30 2100 30	581 31 2170 31	571 30 2170 30	516 30 2100 30	539 31 2418 31	503 30 2340 30	485 31 2418 31	6748 26356 365
FEDERAL-HOUMANN "A" #1 R&LU: 2251 SPACING: WNW	175 31 2945	178 29 2755	184 31 2945	177 30 2850	191 31 2945	173 30 2850	181 31 2945	172 31 2945	176 30 2850	169 31 2945	183 30 2850	166 31 2945	2125 34770
HAUGEN "A" #1 R&LU: 6171 SPACING: WNW GAS IN MCF:	548 31 2242 337	447 29 2145 315	539 30 2218 326	525 30 2170 326	536 31 2242 337	501 30 2170 326	506 31 2242 337	500 30 2220 333	487 30 2176 326	554 31 2242 337	522 30 2170 326	514 31 2242 337	6179 26479 3963
HAUGEN "A" #3 R&LU: 3888 SPACING: ENW GAS IN MCF:	346 31 1075 31	263 27 958 27	352 31 1099 31	331 30 1040 30	339 31 1075 31	317 30 1040 30	319 31 1075 31	316 30 1065 30	306 29 1034 29	349 31 1075 31	331 30 1040 30	324 31 1075 31	3893 12651 362
HAUGEN "AC" #1 R&LU: 762 SPACING: ESE	108 31 279	106 29 261	100 30 270	86 30 270	90 31 279	76 30 270	60 31 279	93 31 279	70 30 279	86 31 279	2 1 9	0 5 368	877 3122
HOUMANN "C" #4				NE SW 10-162-080	F# 2833	SOW: PNA	CUM-O: 233373	CUM-W: 217075	COMP: 02-13-1961				
HOUMANN "C" #5 R&LU: 5926 SPACING: WSW GAS IN MCF:	554 31 3699 31	500 29 3320 29	472 31 3544 31	529 30 3435 30	532 31 3549 31	502 30 3456 30	502 31 3545 31	537 31 3549 31	469 29 3335 29	392 24 2633 24	444 27 3056 27	518 31 3549 31	5951 40670 355
HOUMANN "C" #6 R&LU: 7829 SPACING: ENW GAS IN MCF:	644 26 1044 26	695 29 1117 29	487 23 884 23	735 30 1155 30	738 31 1194 31	679 29 1134 29	583 26 1000 26	746 31 1194 31	658 29 1131 29	544 24 886 24	689 30 1145 30	720 31 1194 31	7918 13078 339
HOUMANN SWD #D01				NE NE 16-162-080	F# 2925	SOW: PNA	CUM-O: 8514	CUM-W: 3871	COMP: 06-14-1961				
JENSEN "B" #1 R&LU: 1769 SPACING: NSE GAS IN MCF:	117 29 465 29	150 29 435 29	156 31 465 31	141 30 450 30	157 31 465 31	149 30 450 30	143 31 465 31	155 31 465 31	132 30 450 30	138 31 465 31	146 30 450 30	129 31 465 31	1713 5490 364

OPERATOR-LEASE	JAN	FEB	MAR	APR	MAY	JUN	JUL	AUG	SEP	OCT	NOV	DEC	YR.CUM
JENSEN "C" #1A R&LU: 1942 SPACING: WSE GAS IN MCF:	148 31	158 29	168 31	157 30	139 31	117 30	159 31	158 31	160 30	160 31	157 30	164 31	1845 2178 366
KING "G" #1A R&LU: 2134 SPACING: WSW GAS IN MCF:	195 27	192 29	202 31	181 30	180 31	163 30	204 31	198 31	184 30	184 31	94 17	194 31	2171 8100 349
THOMPSON "M" #1 R&LU: 1090 SPACING: WSW GAS IN MCF:	148 31	133 29	141 31	124 30	88 29	62 30	84 31	76 31	74 30	75 31	75 30	80 31	1160 424 364
UCLI JACOBSEN #1R R&LU: 1003 SPACING: ENE GAS IN MCF:	36 31	80 29	92 31	73 30	80 31	51 30	72 31	78 31	48 30	75 31	66 30	70 24	821 366 359
WITTEMAN "A" #1D R&LU: 1085 SPACING: WSE GAS IN MCF:	62 31	79 29	126 31	100 29	86 31	56 30	75 31	77 31	55 30	88 31	92 30	29 31	925 9125 365
NO. OF WELLS IN POOL: 73													
POOL TOTAL:	18442	16923	17607	17665	17218	15873	17212	17532	16658	16213	15942	15677	202962
POOL TOTAL:	40807	38941	43467	49900	49007	44730	55293	55488	54030	53509	54451	45047	584670
MCF TOTAL:	934	880	923	912	940	1437	1480	1277	1240	1269	1227	1276	13795

SOUTHWEST AURELIA-MADISON

WARD COUNTY (API:101)

EAGLE OPERATING, INC.

ARTHUR #1 R&LU: 427 SPACING: SE GAS IN MCF:	0 0	0 0	35 4	32 30	0 0	32 30	38 31	32 31	0 0	47 31	0 0	0 0	216 213 186
--	-----	-----	------	-------	-----	-------	-------	-------	-----	-------	-----	-----	-------------------

EARL SCHWARTZ CO.

LEO E. JOHNSON #1 PETER JOHNSON #1				NE SW 07-157-087	F# 3421	SOW: PNA	CUM-O: 37949	CUM-W: 24606	COMP: 10-02-1963
				SW NW 07-157-087	F# 3493	SOW: PNA	CUM-O: 14576	CUM-W: 20049	COMP: 02-27-1964

KOCH INDUSTRIES, INC.

SCHWEDE #5-9				SW NW 09-157-087	F# 5970	SOW: PNA	CUM-O: 5087	CUM-W: 6598	COMP: 11-04-1976
--------------	--	--	--	------------------	---------	----------	-------------	-------------	------------------

LOWELL J. WILLIAMSON, INC.

A. O. KNUDTSON #1				NE SE 07-157-087	F# 1337	SOW: PNA	CUM-O: 2999	CUM-W: 2185	COMP: 02-23-1957
-------------------	--	--	--	------------------	---------	----------	-------------	-------------	------------------

ROBERT M. WATKINS ENGINEERING, INC.

SAMUEL WILSON #1				NE SE 08-157-087	F# 4539	SOW: PNA	CUM-O: 760	CUM-W: 770	COMP: 11-14-1968
------------------	--	--	--	------------------	---------	----------	------------	------------	------------------

NO. OF WELLS IN POOL: 6

POOL TOTAL:	0	0	35	32	0	32	38	32	0	47	0	0	216
POOL TOTAL:	0	0	35	32	0	32	38	32	0	44	0	0	213
MCF TOTAL:	31	0	4	30	0	28	31	31	0	31	0	0	186

SOUTHWEST HAAS-MADISON

BOTTINEAU COUNTY (API:009)

AMERADA HESS CORP.

WALTER NELSON #1				SE SE 32-163-083	F# 3423	SOW: PNA	CUM-O: 57626	CUM-W: 100628	COMP: 09-26-1963
------------------	--	--	--	------------------	---------	----------	--------------	---------------	------------------

GEO RESOURCES, INC.

ELOF G. PEARSON #1 R&LU: 2163 SPACING: ENE	191 31	178 29	171 28	185 30	188 31	179 30	155 27	190 31	174 30	181 31	173 30	188 31	2153 153621
--	--------	--------	--------	--------	--------	--------	--------	--------	--------	--------	--------	--------	----------------

OPERATOR-LEASE	JAN	FEB	MAR	APR	MAY	JUN	JUL	AUG	SEP	OCT	NOV	DEC	YR.CUM
RUFENACHT #1				NW SW 33-163-083	F# 4151	SOW: PNA	CUM-O: 78592	CUM-W: 440951	COMP: 09-28-1966				
WALTER G. NELSON #1				NW SE 32-163-083	F# 5327	SOW: P	CUM-O: 77484	CUM-W: 371392	COMP: 11-30-1973				
R&LU: 406	8 4	57 28	3 2	52 28	54 22	66 30	70 30	30 16	64 29	30 13	42 17	0 0	476
SPACING: WSE	445	2519	257	3094	2423	2022	2091	1161	2013	929	1238	0	18192
WALTER G. NELSON #2				SE SW 32-163-083	F# 5409	SOW: PNA	CUM-O: 13469	CUM-W: 656840	COMP: 03-24-1975				
NO. OF WELLS IN POOL: 5													
POOL TOTAL:	199	235	174	237	242	245	225	220	238	211	215	188	2629
POOL TOTAL:	13231	12152	13517	15333	15031	14581	13781	16302	14949	14689	14812	13435	171813
MCF TOTAL:	0	0	0	0	0	0	0	0	0	0	0	0	0

SOUTHWEST LANDA-MADISON

 BOTTINEAU COUNTY (API:009)
 AGATE PETROLEUM, INC.

BANGS #1				SE NW 04-162-079	F# 5743	SOW: P	CUM-O: 58336	CUM-W: 248918	COMP: 03-30-1976				
R&LU: 2443	196 23	208 28	229 31	217 30	205 31	158 26	219 31	225 31	204 29	226 29	206 30	137 20	2430
SPACING: ENW	1000	1258	1281	1207	1219	1143	1278	1224	1144	1180	1222	824	13980
GAS IN MCF:	98	104	114	108	103	79	110	113	102	113	103	68	1215
WIBORG #1-4				NW SW 04-162-079	F# 4782	SOW: P	CUM-O: 122395	CUM-W: 94901	COMP: 11-30-1969				
R&LU: 1631	157 30	154 29	159 31	137 30	140 31	129 30	126 30	144 31	135 30	139 31	126 29	128 31	1674
SPACING: WSW	316	360	357	345	356	332	325	350	332	346	310	345	4074
GAS IN MCF:	63	62	64	55	56	52	51	57	54	55	50	51	670
WIBORG #2-5				SE SE 05-162-079	F# 4828	SOW: P	CUM-O: 38780	CUM-W: 56208	COMP: 09-11-1980				
R&LU: 1889	164 26	154 29	159 31	175 30	172 31	157 30	155 30	176 31	165 30	169 31	154 29	157 31	1957
SPACING: ESE	316	360	356	345	356	332	325	350	331	346	310	345	4072
GAS IN MCF:	54	51	52	58	57	52	51	58	55	56	51	52	647

CURTIS MILLER D/B/A MILLER OIL CO.

SADIE LARSON #1				NW NW 09-162-079	F# 4917	SOW: P	CUM-O: 99132	CUM-W: 519	COMP: 07-06-1970				
R&LU: 1884	160 31	260 29	176 31	153 30	156 31	158 30	179 31	186 31	144 30	152 31	142 30	142 31	2008
SPACING: WNW	0	0	0	0	0	0	0	0	0	30	30	31	91
NO. OF WELLS IN POOL: 4													
POOL TOTAL:	677	776	723	682	673	602	679	731	648	686	628	564	8069
POOL TOTAL:	1632	1978	1994	1897	1931	1807	1928	1924	1807	1902	1872	1545	22217
MCF TOTAL:	215	217	230	221	216	183	212	228	211	224	204	171	2532

SOUTHWEST STARBUCK-MADISON

 BOTTINEAU COUNTY (API:009)
 ABRAXAS PETROLEUM CORP.

TENNECO #2				NW SE 11-160-079	F# 7940	SOW: PNA	CUM-O: 1382	CUM-W: 1372	COMP: 12-08-1980				
EAGLE OPERATING, INC.													
BRANDT #1				SW NW 32-161-078	F# 6180	SOW: P	CUM-O: 20093	CUM-W: 9030	COMP: 08-19-1977				
R&LU: 413	53 21	43 13	46 20	45 24	30 18	7 22	40 24	38 23	20 12	23 8	35 23	23 8	403
SPACING: WNW	17	14	0	14	9	120	13	12	23	60	385	8	675
CHRISTENSON #1-X				NE NW 01-160-079	F# 5787	SOW: P	CUM-O: 35219	CUM-W: 113509	COMP: 06-18-1976				
R&LU: 1110	37 11	110 29	109 31	97 27	108 31	102 30	110 31	101 30	105 30	105 30	103 30	34 12	1121
SPACING: ENW	165	730	535	560	540	540	485	470	485	605	615	340	6070
IVAN & ALBERT CHRISTENSON #1				SW SW 32-161-078	F# 4234	SOW: P	CUM-O: 150959	CUM-W: 15243	COMP: 06-24-1967				
R&LU: 3043	252 29	252 29	267 31	253 30	261 31	254 30	260 31	257 31	245 30	255 31	262 30	180 22	2998
SPACING: WSW	35	45	52	35	35	42	35	35	55	35	37	46	487
IVAN & ALBERT CHRISTENSON #2				NE SW 32-161-078	F# 5420	SOW: P	CUM-O: 86930	CUM-W: 11853	COMP: 09-19-1974				
R&LU: 2807	254 31	96 12	260 24	282 30	274 31	252 30	258 31	249 31	235 30	258 31	239 30	256 30	2913
SPACING: ESW	35	45	53	35	35	43	35	35	55	35	38	35	479
THORENSEN-HUNSKOR #2				SW NE 11-160-079	F# 4169	SOW: P	CUM-O: 82800	CUM-W: 36514	COMP: 11-05-1966				
R&LU: 1440	150 31	147 29	144 31	142 30	147 31	137 30	77 16	95 21	165 30	139 31	128 30	138 30	1609
SPACING: WNE	105	185	100	210	100	240	120	115	120	230	120	120	1765
TONNESON #1				SW SE 32-161-078	F# 10092	SOW: P	CUM-O: 14363	CUM-W: 3358	COMP: 11-25-1983				
R&LU: 853	69 17	82 14	80 23	89 26	62 21	50 20	92 27	63 23	55 21	67 23	70 18	37 9	816
SPACING: WSE	8	9	20	15	7	6	30	7	26	8	26	4	166

EARL SCHWARTZ CO.

OPERATOR-LEASE	JAN	FEB	MAR	APR	MAY	JUN	JUL	AUG	SEP	OCT	NOV	DEC	YR.CUM
CHRISTENSON-LERVIK #1-X				NE NW 01-160-079	F# 8508	SOW: PNA	CUM-O: 43291	CUM-W: 30883	COMP: 01-15-1967				
GOFOR OIL, INC.													
THORENSEN-HUNSKOR #1				NE NE 11-160-079	F# 2913	SOW: PNA	CUM-O: 66158	CUM-W: 17330	COMP: 08-06-1964				
MCALESTER FUEL CO.													
CHRISTENSON #A-1				NE NW 01-160-079	F# 2224	SOW: PNA	CUM-O: 6053	CUM-W: 979	COMP: 04-09-1959				
NO. OF WELLS IN POOL: 10													
POOL TOTAL:	815	730	906	908	882	802	837	803	825	847	837	668	9860
POOL TOTAL:	365	1028	760	869	726	991	718	674	764	973	1221	553	9642
MCF TOTAL:	0	0	0	0	0	0	0	0	0	0	0	0	0

SOUTHWEST STARBUCK-SPEARFISH

 BOTTINEAU COUNTY (API:009)

 TURTLE MOUNTAIN GAS & OIL, INC.

CHRISTENSON #1				NE NW 08-160-078	F# 10845	SOW: SI	CUM-O: 12111	CUM-W: 552	COMP: 11-25-1984				
GOODMAN-ROMSOS #1				SW SE 05-160-078	F# 10794	SOW: SI	CUM-O: 13801	CUM-W: 1680	COMP: 04-20-1984				
LERVIK #1				SW SW 05-160-078	F# 10322	SOW: P	CUM-O: 57538	CUM-W: 2896	COMP: 09-14-1983				
R&LU: 1892	164 31	156 29	165 31	159 30	164 31	162 30	158 31	163 29	139 24	156 30	157 30	165 31	1908
SPACING: WSW*	64	58	52	74	60	57	58	48	76	69	50	56	722
LERVIK #2-5				SE SW 05-160-078	F# 11195	SOW: P	CUM-O: 67659	CUM-W: 1951	COMP: 11-05-1984				
R&LU: 2048	178 31	168 29	179 31	172 30	177 31	176 30	171 31	176 29	151 24	168 30	170 30	179 31	2065
SPACING: SESW	0	0	0	0	0	0	0	0	0	0	0	0	0
ROPER #1				NE SE 06-160-078	F# 8308	SOW: P	CUM-O: 43720	CUM-W: 186	COMP: 06-13-1981				
R&LU: 1313	114 31	108 29	115 31	111 30	114 31	113 30	110 31	113 29	97 24	108 30	109 30	114 31	1326
SPACING: ESE*	0	0	0	0	0	0	0	0	0	0	0	0	0
NO. OF WELLS IN POOL: 5													
POOL TOTAL:	456	432	459	442	455	451	439	452	387	432	436	458	5299
POOL TOTAL:	64	58	52	74	60	57	58	48	76	69	50	56	722
MCF TOTAL:	0	0	0	0	0	0	0	0	0	0	0	0	0

SPIRAL-MADISON

 BURKE COUNTY (API:013)

 BHP PETROLEUM COMPANY, INC.

PETERSON #1				SW NW 09-162-089	F# 9073	SOW: PNA	CUM-O: 1403	CUM-W: 53372	COMP: 11-24-1981				
EARL SCHWARTZ													
MASTERS #1				SW SW 04-162-089	F# 9335	SOW: P	CUM-O: 35076	CUM-W: 92274	COMP: 06-20-1982				
R&LU: 1914	299 31	0 0	0 0	176 30	420 31	136 30	123 31	31 5	168 30	310 28	0 0	0 0	1663
SPACING: SW	150	0	0	302	400	150	204	10	209	220	0	0	1645
GAS IN MCF:	62	0	0	60	62	60	62	10	60	56	0	0	432
NO. OF WELLS IN POOL: 2													
POOL TOTAL:	299	0	0	176	420	136	123	31	168	310	0	0	1663
POOL TOTAL:	150	0	0	302	400	150	204	10	209	220	0	0	1645
MCF TOTAL:	62	0	0	60	62	60	62	10	60	56	0	0	432

SPOTTED HORN-MADISON

 MCKENZIE COUNTY (API:053)

 GRAHAM ROYALTY, LTD.

MATTHEW #1-20				SW SW 20-150-094	F# 7673	SOW: PNA	CUM-O: 104386	CUM-W: 530479	COMP: 07-19-1981				
NO. OF WELLS IN POOL: 1													
POOL TOTAL:	0	0	0	0	0	0	0	0	0	0	0	0	0
POOL TOTAL:	0	0	0	0	0	0	0	0	0	0	0	0	0
MCF TOTAL:	0	0	0	0	0	0	0	0	0	0	0	0	0

SPRING COULEE-MADISON

 BOTTINEAU COUNTY (API:009)

 TEXAS CRUDE ENERGY, INC.

OPERATOR-LEASE	JAN	FEB	MAR	APR	MAY	JUN	JUL	AUG	SEP	OCT	NOV	DEC	YR.CUM
BLOMS "21" #1													
				NE NW 21-159-083	F# 13441	SOW: TA		CUM-O: 5589		CUM-W: 39665		COMP: 12-18-1992	
SAGSVEEN STATE "21" #1				SW NE 21-159-083	F# 13365	SOW: P		CUM-O: 90069		CUM-W: 38713		COMP: 07-15-1992	
R&LU: 5862	548 31	530 29	544 31	523 30	550 31	505 30	543 31	519 31	503 30	522 31	213 10	525 31	6025
SPACING: SNE	512	478	512	502	529	514	536	591	528	551	207	563	6023
GAS IN MCF:	82	80	81	78	83	76	81	78	75	78	32	79	903
NO. OF WELLS IN POOL: 2													
POOL TOTAL:	548	530	544	523	550	505	543	519	503	522	213	525	6025
POOL TOTAL:	512	478	512	502	529	514	536	591	528	551	207	563	6023
MCF TOTAL:	82	80	81	78	83	76	81	78	75	78	32	79	903

SPRING CREEK-RED RIVER MCKENZIE COUNTY (API:053)

 COLUMBUS ENERGY CORP.

HOVDE #1-6				NE NE 06-150-100	F# 8945	SOW: PNA		CUM-O: 5239		CUM-W: 1162		COMP: 11-23-1983	
JENEX OPERATING CO.													
C. SOVIG #44-31				SE SE 31-151-100	F# 10280	SOW: PNA		CUM-O: 9219		CUM-W: 2678		COMP: 11-22-1983	
NO. OF WELLS IN POOL: 2													
POOL TOTAL:	0	0	0	0	0	0	0	0	0	0	0	0	0
POOL TOTAL:	0	0	0	0	0	0	0	0	0	0	0	0	0
MCF TOTAL:	0	0	0	0	0	0	0	0	0	0	0	0	0

SPRING CREEK-STONEWALL MCKENZIE COUNTY (API:053)

 COLUMBUS ENERGY CORP.

HOVDE #1-6				NE NE 06-150-100	F# 8945	SOW: PNA		CUM-O: 50305		CUM-W: 3015		COMP: 05-31-1982	
NO. OF WELLS IN POOL: 1													
POOL TOTAL:	0	0	0	0	0	0	0	0	0	0	0	0	0
POOL TOTAL:	0	0	0	0	0	0	0	0	0	0	0	0	0
MCF TOTAL:	0	0	0	0	0	0	0	0	0	0	0	0	0

SPRING VALLEY-MADISON WARD COUNTY (API:101)

 RITTER, LABER & ASSOCIATES, INC.

S. CARPENTER LAKE #2-9				NW NE 09-153-087	F# 13328	SOW: P		CUM-O: 39720		CUM-W: 8998		COMP: 09-15-1992	
R&LU: 786	61 26	0 0	115 12	78 30	74 31	49 20	0 0	141 29	68 30	70 31	65 30	78 31	799
SPACING: NE	142	0	213	213	188	110	0	315	177	177	132	165	1832
GAS IN MCF:	44	0	29	31	32	31	0	30	32	37	43	46	355
S. CARPENTER LAKE #6-9				SE NW 09-153-087	F# 13449	SOW: P		CUM-O: 65178		CUM-W: 85316		COMP: 12-25-1992	
R&LU: 3014	289 31	268 29	271 31	269 30	272 31	260 30	266 31	262 31	252 30	257 31	248 30	238 24	3152
SPACING: NW	1183	1112	1163	1160	1202	1168	1188	1200	1163	1187	1157	1172	14055
GAS IN MCF:	45	43	41	39	37	35	33	35	34	39	45	49	475
NO. OF WELLS IN POOL: 2													
POOL TOTAL:	350	268	386	347	346	309	266	403	320	327	313	316	3951
POOL TOTAL:	1325	1112	1376	1373	1390	1278	1188	1515	1340	1364	1289	1337	15887
MCF TOTAL:	89	43	70	70	69	66	33	65	66	76	88	95	830

SPRINGBROOK-DUPEROW WILLIAMS COUNTY (API:105)

 LAMAR HUNT

SHAIDE-FLB #1				SW SW 05-155-100	F# 6478	SOW: PNA		CUM-O: 17222		CUM-W: 86816		COMP: 07-05-1978	
NO. OF WELLS IN POOL: 1													
POOL TOTAL:	0	0	0	0	0	0	0	0	0	0	0	0	0
POOL TOTAL:	0	0	0	0	0	0	0	0	0	0	0	0	0
MCF TOTAL:	0	0	0	0	0	0	0	0	0	0	0	0	0

SPRINGBROOK-MADISON WILLIAMS COUNTY (API:105)

 FARRAR OIL COMPANY

OPERATOR-LEASE	JAN	FEB	MAR	APR	MAY	JUN	JUL	AUG	SEP	OCT	NOV	DEC	YR.CUM
ROLFSTAD #1						NE SW 29-155-100 F# 6680	SOW: P	CUM-O: 70040		CUM-W: 12953		COMP: 04-07-1987	
R&LU: 2676	202 31	226 29	291 31	247 30	267 31	259 30	241 31	239 31	260 30	250 31	232 30	212 31	2926
SPACING: SW	38	37	80	53	38	32	47	42	35	13	2	42	459
GAS IN MCF:	256	287	369	314	314	339	306	306	330	318	295	295	3729
NO. OF WELLS IN POOL: 1													
POOL TOTAL:	202	226	291	247	267	259	241	239	260	250	232	212	2926
POOL TOTAL:	38	37	80	53	38	32	47	42	35	13	2	42	459
MCF TOTAL:	256	287	369	314	314	339	306	306	330	318	295	295	3729

SPRINGBROOK-RED RIVER

 WILLIAMS COUNTY (API:105)
 FARRAR OIL COMPANY

ROLFSTAD #1						NE SW 29-155-100 F# 6680	SOW: DRY	CUM-O: 1624		CUM-W: 0		COMP: 01-25-1979	
NO. OF WELLS IN POOL: 1													
POOL TOTAL:	0	0	0	0	0	0	0	0	0	0	0	0	0
POOL TOTAL:	0	0	0	0	0	0	0	0	0	0	0	0	0
MCF TOTAL:	0	0	0	0	0	0	0	0	0	0	0	0	0

SPRINGBROOK-STONEWALL

 WILLIAMS COUNTY (API:105)
 FARRAR OIL COMPANY

ROLFSTAD #1						NE SW 29-155-100 F# 6680	SOW: PNA	CUM-O: 119425		CUM-W: 67939		COMP: 01-25-1979	
LAMAR HUNT													

ROLFSTAD STATE #1						SE SE 16-155-100 F# 6975	SOW: PNA	CUM-O: 1335		CUM-W: 1395		COMP: 11-28-1979	
NO. OF WELLS IN POOL: 2													
POOL TOTAL:	0	0	0	0	0	0	0	0	0	0	0	0	0
POOL TOTAL:	0	0	0	0	0	0	0	0	0	0	0	0	0
MCF TOTAL:	0	0	0	0	0	0	0	0	0	0	0	0	0

SQUARE BUTTE-MADISON

 GOLDEN VALLEY COUNTY (API:033)
 AGATE PETROLEUM, INC.

GOVERNMENT BROWN "A" #1						SE NW 15-139-103 F# 4677	SOW: P	CUM-O: 254332		CUM-W: 732546		COMP: 07-14-1969	
R&LU: 8333	519 27	667 28	572 26	717 30	745 31	714 30	739 31	730 31	692 30	703 29	674 30	704 31	8176
SPACING: W2	1982	2072	1924	2220	2294	2220	2294	2294	2294	2109	2123	2294	26120
GAS IN MCF:	152	196	168	211	219	210	217	214	203	206	198	206	2400

GOVERNMENT TAYLOR "A" #1						SE SE 09-139-103 F# 4627	SOW: P	CUM-O: 436439		CUM-W: 417267		COMP: 05-10-1969	
R&LU: 5986	502 31	473 29	480 30	527 30	484 30	499 30	497 31	514 31	533 30	501 28	429 27	563 31	6002
SPACING: S2	1257	1226	1204	1232	1223	1338	1250	1280	1229	1198	1109	1287	14833
GAS IN MCF:	124	116	120	120	120	120	124	124	120	112	108	124	1432

GOVERNMENT TAYLOR "A" #2						SE NE 09-139-103 F# 7461	SOW: SI	CUM-O: 90738		CUM-W: 410088		COMP: 06-16-1981	
R&LU: 4226	602 31	515 27	585 30	628 29	585 30	583 30	573 31	114 9	0 0	0 0	0 0	0 0	4185
SPACING: N2	943	856	903	893	917	1003	937	279	0	0	0	0	6731
GAS IN MCF:	434	378	420	406	420	420	434	126	0	0	0	0	3038

GOVERNMENT TAYLOR "B" #2						SE NW 10-139-103 F# 4684	SOW: P	CUM-O: 490654		CUM-W: 4069723		COMP: 07-23-1969	
R&LU: 10601	903 31	801 27	877 30	955 30	856 28	557 21	962 31	960 31	990 30	929 28	815 29	1029 31	10634
SPACING: N2	20113	18265	19268	19986	18516	15196	20464	20967	20122	19620	19506	21082	233105
GAS IN MCF:	682	594	660	660	616	462	682	682	660	616	638	682	7634

SQUARE BUTTE SWD SYSTEM #D01						SE SW 10-139-103 F# 10600	SOW: PNA	CUM-O: 4752		CUM-W: 7330		COMP: 05-23-1984	
COLUMBIA PRODUCTION CO.													

GOLDEN VALLEY FEDERAL "A" #1						SE SE 08-139-103 F# 11403	SOW: PNA	CUM-O: 19286		CUM-W: 4782		COMP: 03-23-1986	
CONOCO, INC.													

KLEIN BROTHERS FEDERAL "B" #2						NW NW 21-139-103 F# 10871	SOW: PNA	CUM-O: 9996		CUM-W: 57900		COMP: 12-06-1984	
MERIDIAN OIL PRODUCTION, INC.													

OPERATOR-LEASE	JAN	FEB	MAR	APR	MAY	JUN	JUL	AUG	SEP	OCT	NOV	DEC	YR.CUM
SQUARE BUTTE FEDERAL #17-1				SW SE 17-139-103	F# 11402	SOW: PNA	CUM-O: 8537	CUM-W: 35115	COMP: 06-14-1985				
NANCE PETROLEUM CORP.													
FEDERAL #3-1 SWD				NW SE 03-139-103	F# 8496	SOW: PNA	CUM-O: 3539	CUM-W: 21848	COMP: 06-15-1981				
KLEIN BROTHERS "A" #1				NW NE 20-139-103	F# 10700	SOW: P	CUM-O: 184379	CUM-W: 142060	COMP: 05-18-1984				
R&LU: 8959	1031 31	699 26	890 25	935 30	676 23	529 10	869 31	700 30	642 29	795 21	590 29	575 31	8931
SPACING: N2	1015	594	953	856	578	464	591	491	634	680	419	445	7720
GAS IN MCF:	112	94	90	108	83	36	112	108	104	76	104	112	1139
STATE #16-1				NE NW 16-139-103	F# 8085	SOW: P	CUM-O: 302097	CUM-W: 559201	COMP: 08-16-1981				
R&LU: 7466	717 31	672 29	702 31	666 30	511 25	638 30	680 31	619 30	689 30	576 21	628 30	695 31	7793
SPACING: N2	12358	11808	12030	11662	9340	11529	11461	10999	11232	10792	10926	9487	133624
STATE #3-16				NW SW 16-139-103	F# 11493	SOW: P	CUM-O: 164734	CUM-W: 414251	COMP: 08-24-1985				
R&LU: 10228	924 31	862 29	936 31	886 30	913 31	874 30	876 31	901 30	699 30	868 24	771 30	849 31	10359
SPACING: S2	3226	3009	3134	2993	3165	3106	3205	3314	3256	3247	3602	3284	38541
NO. OF WELLS IN POOL: 12													
POOL TOTAL:	5198	4689	5042	5314	4770	4394	5196	4538	4245	4372	3907	4415	56080
POOL TOTAL:	40894	37830	39416	39842	36033	34856	40202	39624	38767	37646	37685	37879	460674
MCF TOTAL:	1504	1378	1458	1505	1458	1248	1569	1254	1087	1010	1048	1124	15643

SQUAW CREEK-MADISON MCKENZIE COUNTY (API:053)

BERCO RESOURCES, LLC

FETTIG #1				SE SE 21-149-094	F# 9037	SOW: P	CUM-O: 238271	CUM-W: 118242	COMP: 09-09-1988				
R&LU: 14356	1188 31	1163 29	1314 31	1194 30	1331 31	1153 30	1184 31	1186 31	1179 30	1169 31	1134 29	1201 31	14396
SPACING: SE	873	829	896	889	952	842	910	912	889	912	895	915	10714
GAS IN MCF:	712	698	788	716	798	478	710	711	707	701	680	865	8564
NO. OF WELLS IN POOL: 1													
POOL TOTAL:	1188	1163	1314	1194	1331	1153	1184	1186	1179	1169	1134	1201	14396
POOL TOTAL:	873	829	896	889	952	842	910	912	889	912	895	915	10714
MCF TOTAL:	712	698	788	716	798	478	710	711	707	701	680	865	8564

SQUAW CREEK-RED RIVER MCKENZIE COUNTY (API:053)

BERCO RESOURCES, LLC

FETTIG #1				SE SE 21-149-094	F# 9037	SOW: PNA	CUM-O: 35856	CUM-W: 3417	COMP: 02-04-1982				
NO. OF WELLS IN POOL: 1													
POOL TOTAL:	0	0	0	0	0	0	0	0	0	0	0	0	0
POOL TOTAL:	0	0	0	0	0	0	0	0	0	0	0	0	0
MCF TOTAL:	0	0	0	0	0	0	0	0	0	0	0	0	0

SQUAW GAP-BAKKEN MCKENZIE COUNTY (API:053)

GRIFFON & ASSOCIATES, L.L.C.

SILKWORM #1-16				NW SW 16-146-104	F# 12835	SOW: P	CUM-O: 202824	CUM-W: 55	COMP: 06-15-1990				
R&LU: 13756	1247 31	1100 29	1189 31	1161 30	1201 31	1051 27	1162 31	1210 31	1214 30	1225 31	1094 30	1094 31	13948
SPACING: SEC#	0	0	0	0	0	0	20	0	0	0	0	0	20
GAS IN MCF:	741	699	754	651	467	413	254	358	415	417	403	375	5947

HEADINGTON OIL LIMITED PARTNERSHIP

USA #33-23-154				NW SE 23-146-104	F# 8902	SOW: PNA	CUM-O: 306	CUM-W: 196	COMP: 06-30-1982				
PARKWAY PETROLEUM, INC.													

USA #12-11-105				SW NW 11-146-104	F# 8221	SOW: PNA	CUM-O: 308	CUM-W: 76	COMP: 02-07-1990				
PRIDE ENERGY, AN OKLAHOMA GEN. PARTNSP.													

SQUAW GAP FEDERAL #14-30H				SW SW 30-146-104	F# 14635	SOW: PNA	CUM-O: 689	CUM-W: 10	COMP: 09-29-1997				
---------------------------	--	--	--	------------------	----------	----------	------------	-----------	------------------	--	--	--	--

OPERATOR-LEASE	JAN	FEB	MAR	APR	MAY	JUN	JUL	AUG	SEP	OCT	NOV	DEC	YR.CUM
USA #43-27A				NE SE 27-146-104	F# 7590	SOW: PNA	CUM-O: 274988	CUM-W: 4879	COMP: 09-21-1980				
WHITING PETROLEUM CORP.													
BEAVER VALLEY RANCH #34-21H				SW SE 21-146-104	F# 12779	SOW: P	CUM-O: 107867	CUM-W: 165	COMP: 12-20-1989				
R&LU: 6086	517 31	489 29	557 31	444 30	562 31	514 30	510 31	496 31	464 30	496 31	394 26	480 31	5923
SPACING: E2#	0	0	0	0	0	0	0	0	0	0	0	0	0
GAS IN MCF:	436	285	396	315	449	399	377	242	320	328	287	158	3992
MOI SQUAW GAP #22-9H				SE NW 09-146-104	F# 13432	SOW: P	CUM-O: 52946	CUM-W: 575	COMP: 11-29-1992				
R&LU: 4571	365 31	366 29	387 31	369 30	377 31	349 30	368 30	323 31	333 30	330 27	342 30	357 31	4266
SPACING: W2#	0	0	0	0	0	2	0	35	0	20	0	0	57
GAS IN MCF:	101	140	107	102	104	96	102	89	94	94	93	96	1218
NO. OF WELLS IN POOL: 7													
POOL TOTAL:	2129	1955	2133	1974	2140	1914	2040	2029	2011	2051	1830	1931	24137
POOL TOTAL:	0	0	0	0	0	2	20	35	0	20	0	0	77
MCF TOTAL:	1278	1124	1257	1068	1020	908	733	689	829	839	783	629	11157

SQUAW GAP-GUNTON

MCKENZIE COUNTY (API:053)
PRIDE ENERGY, AN OKLAHOMA GEN. PRTNSP.

FOLKWORD-STATE #1-36 SWD				NE NE 36-146-105	F# 7200	SOW: PNA	CUM-O: 570	CUM-W: 407	COMP: 05-02-1988				
NO. OF WELLS IN POOL: 1													
POOL TOTAL:	0	0	0	0	0	0	0	0	0	0	0	0	0
POOL TOTAL:	0	0	0	0	0	0	0	0	0	0	0	0	0
MCF TOTAL:	0	0	0	0	0	0	0	0	0	0	0	0	0

SQUAW GAP-MADISON

MCKENZIE COUNTY (API:053)
AMAX OIL & GAS, INC.

FOLKWORD-STATE #2-36				SW SW 36-146-105	F# 7292	SOW: PNA	CUM-O: 6710	CUM-W: 44278	COMP: 06-26-1980				
ANR PRODUCTION CO.													
EIKREN #44-10				SE SE 10-146-104	F# 7549	SOW: PNA	CUM-O: 118554	CUM-W: 470056	COMP: 05-29-1980				
FRENCH-QUINNEL #12-24				SW NW 24-146-104	F# 7803	SOW: PNA	CUM-O: 108007	CUM-W: 305622	COMP: 11-17-1980				
FRENCH-QUINNEL #31-14				NW NE 14-146-104	F# 7162	SOW: PNA	CUM-O: 33808	CUM-W: 132478	COMP: 02-01-1980				
USA #12-31-97				SW NW 31-146-104	F# 7666	SOW: PNA	CUM-O: 13065	CUM-W: 66998	COMP: 10-31-1980				
USA #21-15-103				NE NW 15-146-104	F# 8207	SOW: PNA	CUM-O: 37870	CUM-W: 232447	COMP: 03-19-1981				
USA #21-29				NE NW 29-146-104	F# 7206	SOW: PNA	CUM-O: 110775	CUM-W: 461183	COMP: 02-13-1980				
USA #33-18-123				NW SE 18-146-104	F# 8287	SOW: PNA	CUM-O: 20893	CUM-W: 128806	COMP: 04-22-1981				
BWAB, INC.													

BEAVER VALLEY RANCH CO. #21-44
SE SE 21-146-104 F# 6622 SOW: PNA CUM-O: 651 CUM-W: 3410 COMP: 05-05-1980
HEADINGTON OIL LIMITED PARTNERSHIP

USA #33-23-154				NW SE 23-146-104	F# 8902	SOW: P	CUM-O: 292770	CUM-W: 1548660	COMP: 02-22-1983				
R&LU: 8497	551 22	902 29	781 29	889 30	880 31	843 29	695 26	300 15	946 30	869 30	575 18	0 0	8231
SPACING: E2	4985	6544	6360	7163	6977	6276	5264	3465	6477	6921	4151	0	64583
GAS IN MCF:	426	563	525	622	632	622	605	286	667	652	519	0	6119

PARKWAY PETROLEUM, INC.

USA #12-11-105				SW NW 11-146-104	F# 8221	SOW: PNA	CUM-O: 19389	CUM-W: 49254	COMP: 04-03-1981				
PRIDE ENERGY, AN OKLAHOMA GEN. PRTNSP.													

SQUAW GAP FEDERAL #14-30H				SW SW 30-146-104	F# 14635	SOW: P	CUM-O: 26790	CUM-W: 248337	COMP: 12-18-1997				
R&LU: 7195	270 11	877 29	808 31	646 30	627 31	498 26	602 31	507 25	609 30	628 31	537 29	508 28	7117
SPACING: W2	3505	8412	8696	7633	7526	7036	7035	5311	7028	7121	6431	5602	81336
GAS IN MCF:	118	297	318	317	318	287	318	246	308	318	228	287	3360

OPERATOR-LEASE	JAN	FEB	MAR	APR	MAY	JUN	JUL	AUG	SEP	OCT	NOV	DEC	YR.CUM
USA #43-27A													
				NE SE 27-146-104 F# 7590			SOW: SI		CUM-O: 4924		CUM-W: 89928		COMP: 07-06-1996
TOM BROWN, INC.													

COASTAL BURLINGTON NORTHERN #9-1				NE NE 09-146-104 F# 8872			SOW: PNA		CUM-O: 3395		CUM-W: 20186		COMP: 01-02-1982
NO. OF WELLS IN POOL: 14													
POOL TOTAL:	821	1779	1589	1535	1507	1341	1297	807	1555	1497	1112	508	15348
POOL TOTAL:	8490	14956	15056	14796	14503	13312	12299	8776	13505	14042	10582	5602	145919
MCF TOTAL:	544	860	843	939	950	909	923	532	975	970	747	287	9479

SQUAW GAP-RED RIVER MCKENZIE COUNTY (API:053)

 PRIDE ENERGY, AN OKLAHOMA GEN. PRTNSP.

FOLKVORD-STATE #1-36 SWD				NE NE 36-146-105 F# 7200			SOW: PNA		CUM-O: 64605		CUM-W: 241626		COMP: 02-27-1980
NO. OF WELLS IN POOL: 1													
POOL TOTAL:	0	0	0	0	0	0	0	0	0	0	0	0	0
POOL TOTAL:	0	0	0	0	0	0	0	0	0	0	0	0	0
MCF TOTAL:	0	0	0	0	0	0	0	0	0	0	0	0	0

STADIUM-LODGEPOLE STARK COUNTY (API:089)

 BELCO ENERGY CORP.

STADIUM LODGEPOLE UNIT
 #####

DINSDALE #1-3				SW SW 03-139-096 F# 14209			SOW: P		CUM-O: 1331804		CUM-W: 7627		COMP: 02-21-1997												
R&LU: 533156	45727	31	42495	29	43710	31	45651	30	45611	31	44765	30	45033	31	43770	31	43864	30	44925	31	43278	30	44047	31	532876
SPACING: U	384		450		400		312		422		600		576		665		759		862		846		897		7173
GAS IN MCF:	17173		16323		16779		17045		17720		20041		20719		20035		19824		20386		19121		19161		224327

DINSDALE #2-4				NE SE 04-139-096 F# 14213			SOW: P		CUM-O: 1461408		CUM-W: 6039		COMP: 12-30-1996												
R&LU: 542419	48013	31	44620	29	46131	31	46516	30	47902	31	44765	30	45032	31	43769	31	43863	30	44924	31	43277	30	44047	31	542859
SPACING: U	0		0		0		329		444		600		575		665		758		862		845		896		5974
GAS IN MCF:	17987		17071		17586		17954		18650		20847		20719		20034		19823		20386		19120		19160		229337

HEART RIVER #1-4				NW SW 04-139-096 F# 14212			SOW: P		CUM-O: 1247304		CUM-W: 186		COMP: 11-22-1996												
R&LU: 405718	35749	31	32879	29	35196	31	33879	30	34588	31	33664	30	34634	31	34599	31	33555	30	34411	31	31644	30	30936	31	405734
SPACING: U	0		0		0		0		0		0		0		0		0		0		0		25		25
GAS IN MCF:	13932		4539		14043		13548		14464		13698		14133		14013		13705		13672		13679		12600		156026

HR #1-9				NE NE 09-139-096 F# 14307			SOW: P		CUM-O: 483230		CUM-W: 22740		COMP: 03-12-1997												
R&LU: 135334	13865	31	11536	29	9191	31	10345	30	10361	31	8377	26	12623	31	10454	27	12092	30	11773	31	12495	30	12061	31	135173
SPACING: U	563		616		434		654		634		616		1086		1200		1571		2145		3031		3298		15848
GAS IN MCF:	5162		13029		3291		3376		3216		5632		4263		4030		3900		6097		3925		3254		59175

KOSTELECKY 33 #1				SW SW 33-140-096 F# 14323			SOW: WI		CUM-O: 45875		CUM-W: 187228		COMP: 02-26-1997												
NO. OF WELLS IN UNIT: 5																									
UNIT TOTAL:	143354		131530		134228		136391		138462		131571		137322		132592		133374		136033		130694		131091		1616642
UNIT TOTAL:	947		1066		834		1295		1500		1816		2237		2530		3088		3869		4722		5116		29020
MCF TOTAL:	54254		50962		51699		51923		54050		60218		59834		58112		57252		60541		55845		54175		668865

NO. OF WELLS IN POOL: 5																									
POOL TOTAL:	143354		131530		134228		136391		138462		131571		137322		132592		133374		136033		130694		131091		1616642
POOL TOTAL:	947		1066		834		1295		1500		1816		2237		2530		3088		3869		4722		5116		29020
MCF TOTAL:	54254		50962		51699		51923		54050		60218		59834		58112		57252		60541		55845		54175		668865

STAFFORD-MADISON RENVILLE COUNTY (API:075)

 BARBARA FASKEN

KOLBO #1-30				NW SE 30-163-087 F# 12951			SOW: PNA		CUM-O: 1576		CUM-W: 12914		COMP: 07-25-1990												
NO. OF WELLS IN POOL: 1																									
POOL TOTAL:	0		0		0		0		0		0		0		0		0		0		0		0		0
POOL TOTAL:	0		0		0		0		0		0		0		0		0		0		0		0		0
MCF TOTAL:	0		0		0		0		0		0		0		0		0		0		0		0		0

OPERATOR-LEASE JAN FEB MAR APR MAY JUN JUL AUG SEP OCT NOV DEC YR.CUM

STAMPEDE-MADISON BURKE COUNTY (API:013)

 ALBRITTON RESOURCES, INC.

DALIN #25-1 SW SW 25-163-093 F# 11168 SOW: PNA CUM-O: 810 CUM-W: 11952 COMP: 11-12-1984

NO. OF WELLS IN POOL: 1
 POOL TOTAL: 0 0 0 0 0 0 0 0 0 0 0 0 0
 POOL TOTAL: 0 0 0 0 0 0 0 0 0 0 0 0 0
 MCF TOTAL: 0 0 0 0 0 0 0 0 0 0 0 0 0

STANLEY-BAKKEN MOUNTRAIL COUNTY (API:061)

 NEXEN OIL AND GAS U.S.A. INC.

ROGSTAD #1-11 NE SE 11-155-091 F# 7851 SOW: PNA CUM-O: 1375 CUM-W: 0 COMP: 10-04-1991

NO. OF WELLS IN POOL: 1
 POOL TOTAL: 0 0 0 0 0 0 0 0 0 0 0 0 0
 POOL TOTAL: 0 0 0 0 0 0 0 0 0 0 0 0 0
 MCF TOTAL: 0 0 0 0 0 0 0 0 0 0 0 0 0

STANLEY-MADISON MOUNTRAIL COUNTY (API:061)

 BLUESKY OIL & GAS INC.

ARMOUR #18-14 SW SW 18-155-090 F# 7234 SOW: PNA CUM-O: 28999 CUM-W: 77539 COMP: 09-25-1980

BROOKS EXPLORATION, INC.

ARMOUR #1-18 SW SE 18-155-090 F# 11900 SOW: PNA CUM-O: 19565 CUM-W: 131258 COMP: 02-18-1986

ENANDER #1 NE NE 04-155-091 F# 7506 SOW: PNA CUM-O: 8521 CUM-W: 7142 COMP: 03-26-1980

HARSTAD #10-1 NW SE 10-155-091 F# 6734 SOW: PNA CUM-O: 14917 CUM-W: 384827 COMP: 03-19-1980

HARSTAD ET AL #2 SW SE 10-155-091 F# 6376 SOW: PNA CUM-O: 3805 CUM-W: 6567 COMP: 01-01-1978

JELLESED #1-11X NE NW 11-155-091 F# 11885 SOW: PNA CUM-O: 1414 CUM-W: 1946 COMP: 01-17-1986

JELLESED ET AL #1-11 SE NW 11-155-091 F# 7049 SOW: PNA CUM-O: 34947 CUM-W: 103053 COMP: 09-15-1979

JELLESED ET AL #2-11 SW NE 11-155-091 F# 7852 SOW: PNA CUM-O: 24849 CUM-W: 81398 COMP: 12-02-1980

NELSON #1-3 SE NW 03-155-091 F# 9949 SOW: PNA CUM-O: 63052 CUM-W: 3663 COMP: 05-25-1984

OLSON #1-20 SW NW 20-155-090 F# 10810 SOW: PNA CUM-O: 17437 CUM-W: 36644 COMP: 07-13-1984

BWAB, INC.

HARSTAD #29-21 NE NW 29-155-090 F# 8157 SOW: PNA CUM-O: 966 CUM-W: 9795 COMP: 06-05-1981

ORVILLE HARSTAD #30-41 NE NE 30-155-090 F# 6885 SOW: PNA CUM-O: 9445 CUM-W: 95955 COMP: 03-15-1979

C. LEE MUELLER

HARSTAD ET AL #1 NE SW 10-155-091 F# 6289 SOW: PNA CUM-O: 7391 CUM-W: 16148 COMP: 11-18-1977

CONDOR PETROLEUM, INC.

ENGE #24-1 NW NW 24-155-091 F# 12188 SOW: PNA CUM-O: 17253 CUM-W: 8306 COMP: 09-09-1987

MARATHON OIL CO.

ENGE #24-21 NE NW 24-155-091 F# 7750 SOW: PNA CUM-O: 11501 CUM-W: 16433 COMP: 10-01-1981

ROGSTED STATE #1 NE NE 14-155-091 F# 6971 SOW: PNA CUM-O: 62483 CUM-W: 114843 COMP: 10-22-1979

TENBORG #19-32 SW NE 19-155-090 F# 7369 SOW: PNA CUM-O: 64354 CUM-W: 125020 COMP: 11-07-1980

NEXEN OIL AND GAS U.S.A. INC.

OPERATOR-LEASE	JAN	FEB	MAR	APR	MAY	JUN	JUL	AUG	SEP	OCT	NOV	DEC	YR.CUM						
ARMOUR #13-23 R&LU: 5328 SPACING: SW	397 10 7	411 10 7	483 10 13	423 10 13	438 10 12	405 10 12	430 10 11	419 10 13	465 10 13	413 10 13	379 10 23	489 10 16	10-01-1981 5152 153						
HARSTAD #14-43				NE SE 14-155-091	F# 7807	SOW: PNA	CUM-O: 187790	CUM-W: 106510	COMP: 07-23-1981										
HOLTER #1-23 R&LU: 5797 SPACING: NE	497 29 124	443 29 85	477 31 89	NE NE 23-155-091	F# 9278	SOW: P	CUM-O: 187769	CUM-W: 7691	COMP: 03-12-1986	475 29 86	522 31 98	427 30 92	459 23 50	467 31 97	462 30 86	494 31 85	396 30 132	491 29 73	5610 1097
JELLESED #1-10 R&LU: 397 SPACING: NE	99 31 282	90 29 242	97 31 250	NE NE 10-155-091	F# 10370	SOW: SI	CUM-O: 101631	CUM-W: 56434	COMP: 10-28-1983	43 14 137	0 0 0	0 0 0	0 0 0	0 0 0	0 0 0	0 0 0	0 0 0	0 0 0	329 911
JELLESED #1-3 R&LU: 3774 SPACING: NE	326 30 2469	323 27 2366	329 31 2492	SW NE 03-155-091	F# 10071	SOW: P	CUM-O: 467745	CUM-W: 312534	COMP: 04-20-1983	319 29 2449	325 31 2504	263 29 2176	298 26 2390	345 29 2524	336 30 2496	311 31 2709	313 30 2364	319 31 2424	3807 29363
JELLESED-FEDERAL #1-14				NW NW 14-155-091	F# 6538	SOW: PNA	CUM-O: 14060	CUM-W: 20455	COMP: 06-17-1978										
LATTIN-REISTE #1-2 R&LU: 1817 SPACING: NW	182 31 5889	174 29 5422	159 31 5707	SW NW 02-155-091	F# 11985	SOW: P	CUM-O: 17013	CUM-W: 319014	COMP: 06-27-1990	145 26 4854	141 26 4894	155 26 4629	76 17 3155	184 28 5370	151 28 5137	118 20 3708	128 27 4404	127 28 4640	1740 57809
MONTGOMERY #1-12-4D R&LU: 1614 SPACING: SW	143 31 2953	138 29 2800	149 29 2863	SW SW 12-155-091	F# 7674	SOW: F	CUM-O: 150580	CUM-W: 590975	COMP: 07-23-1980	108 24 2317	143 27 3064	112 29 2938	133 27 2829	130 28 3370	128 30 3102	138 31 3198	150 30 3177	143 31 3188	1615 35799
ROGSTAD #1-11 R&LU: 1727 SPACING: SE	145 31 1268	139 29 1202	144 31 1231	NE SE 11-155-091	F# 7851	SOW: P	CUM-O: 136177	CUM-W: 759308	COMP: 12-02-1980	143 29 1225	146 31 1204	134 30 1205	147 31 1245	147 28 1156	128 30 1220	150 31 1258	128 24 1175	159 28 1228	1710 14617
SCHAEFER #1-2				SW SW 02-155-091	F# 10544	SOW: PNA	CUM-O: 93635	CUM-W: 48647	COMP: 02-10-1984										
SCHAEFER #2-3 R&LU: 4175 SPACING: SW	136 31 712	527 29 703	346 31 712	NE SW 03-155-091	F# 11577	SOW: P	CUM-O: 80626	CUM-W: 48326	COMP: 07-08-1985	346 29 663	357 31 692	368 30 625	349 31 763	361 29 660	345 30 608	370 31 628	349 30 600	296 25 502	4150 7868
SCHAEFER ET AL #1-3 R&LU: 9605 SPACING: SE	886 31 377	814 29 370	858 31 410	NE SE 03-155-091	F# 9866	SOW: P	CUM-O: 556162	CUM-W: 48696	COMP: 11-21-1982	816 29 351	836 31 406	805 30 399	841 31 404	834 30 398	797 30 387	798 31 405	694 30 354	626 31 330	9605 4591
STATE #13-32 R&LU: 6223 SPACING: NE	532 31 7957	408 26 6517	452 31 7149	SW NE 13-155-091	F# 6949	SOW: F	CUM-O: 716912	CUM-W: 1742306	COMP: 07-14-1979	459 24 6932	619 31 9460	558 30 9240	529 31 9610	517 31 9424	438 27 7032	644 31 7829	424 29 7268	462 31 7275	6042 95693
STATE #19-43 R&LU: 2483 SPACING: SE	213 31 2015	191 29 1886	209 31 2021	NE SE 19-155-090	F# 6974	SOW: P	CUM-O: 152184	CUM-W: 350765	COMP: 08-23-1979	205 29 1895	207 31 2015	198 30 1979	196 31 2059	110 27 1533	230 30 1946	202 31 2052	172 29 1932	186 31 2055	2319 23388
WASCANA JELLESED #2H R&LU: 5718 SPACING: ICO#	0 0 0	0 0 0	0 0 0	SE SE 03-155-091	F# 15012	SOW: P	CUM-O: 5977	CUM-W: 11463	COMP: 10-21-2000	0 0 0	0 0 0	0 0 0	0 0 0	0 0 0	0 0 0	760 15 2989	3096 30 4906	2121 31 3568	5977 11463
TYREX OIL CO.																			
JELLESED #1				SW NW 13-155-091	F# 6771	SOW: PNA	CUM-O: 144357	CUM-W: 400026	COMP: 04-23-1979										
JELLESED #13-21				NE NW 13-155-091	F# 12230	SOW: PNA	CUM-O: 23681	CUM-W: 34936	COMP: 12-24-1987										
WASCANA OIL AND GAS, INC.																			
SCHAEFER #1-11				SW SW 11-155-091	F# 6536	SOW: PNA	CUM-O: 79279	CUM-W: 348079	COMP: 08-28-1979										
WILLISTON INDUSTRIAL SUPPLY CORP.																			
OLSON #12-20				NW SW 20-155-090	F# 13261	SOW: PNA	CUM-O: 20214	CUM-W: 66339	COMP: 01-18-1992										
NO. OF WELLS IN POOL: 36																			
POOL TOTAL:	3556	3658	3703	3482	3734	3425	3458	3514	3480	4398	6229	5419	48056						
POOL TOTAL:	24053	21600	22937	20922	24349	23295	22516	24545	22027	24874	26335	25299	282752						
MCF TOTAL:	0	0	0	0	0	0	0	0	0	0	0	0	0						

STARBUCK-MADISON

CARDINAL & GREAT PLAINS & KAUFMAN

BOTTINEAU COUNTY (API:009)

OPERATOR-LEASE	JAN	FEB	MAR	APR	MAY	JUN	JUL	AUG	SEP	OCT	NOV	DEC	YR.CUM
JOHN C. WADDLE #1				NE SE 20-161-078	F# 2382	SOW: PNA	CUM-O: 25999	CUM-W: 4698	COMP: 07-19-1959				
LARSON-RAMSOS #1				SW SW 21-161-078	F# 2340	SOW: PNA	CUM-O: 7618	CUM-W: 5641	COMP: 06-09-1959				
GEO RESOURCES, INC.													
CARROLL BRANDT #1				SW NW 29-161-078	F# 3432	SOW: P	CUM-O: 129264	CUM-W: 5910	COMP: 10-07-1963				
R&LU: 2293	189 28	211 29	204 31	197 30	204 31	193 30	202 31	173 29	149 26	196 31	183 30	192 31	2293
SPACING: WNW	14	15	16	15	16	15	16	15	13	16	15	16	182
JOHN WADDLE #1-30				NE NE 30-161-078	F# 3606	SOW: P	CUM-O: 37021	CUM-W: 1789	COMP: 10-09-1964				
R&LU: 574	135 31	14 17	3 2	17 10	54 31	71 30	22 11	78 29	83 30	97 31	6 3	0 0	580
SPACING: ENE	5	3	12	20	62	47	11	29	30	31	17	0	267
JOHNSON O. & V. #1				NE SW 20-161-078	F# 2272	SOW: P	CUM-O: 125439	CUM-W: 73503	COMP: 04-26-1959				
R&LU: 1198	112 31	112 28	110 31	106 30	106 31	105 30	106 31	109 31	102 30	110 31	91 24	10 5	1179
SPACING: ESW	183	164	141	173	173	160	171	184	150	183	146	14	1842
JOHNSON O. & V. #2				SW NW 20-161-078	F# 2337	SOW: P	CUM-O: 66137	CUM-W: 29064	COMP: 08-03-1959				
R&LU: 294	28 31	23 29	27 31	27 30	27 31	26 30	27 31	27 31	26 30	27 31	28 30	2 7	295
SPACING: WNW	31	28	24	29	29	27	29	31	25	31	31	3	318
JOHNSON V. & F. #1				NE SE 18-161-078	F# 2713	SOW: P	CUM-O: 90446	CUM-W: 107540	COMP: 08-03-1960				
R&LU: 478	44 31	45 29	47 31	36 30	34 31	41 30	98 31	46 31	29 30	20 31	6 24	5 15	451
SPACING: ESE	127	109	119	112	112	105	109	124	102	104	174	55	1352
JOHNSON-LILLEGARD #1				SW NE 20-161-078	F# 2303	SOW: P	CUM-O: 100569	CUM-W: 40076	COMP: 05-21-1959				
R&LU: 640	28 20	99 29	106 31	90 30	58 31	79 30	57 23	70 31	57 30	55 31	62 30	12 7	773
SPACING: WNE	162	221	180	166	165	155	127	155	137	121	138	28	1755
LILLEGARD-JOHNSON #1				NE NW 20-161-078	F# 2424	SOW: P	CUM-O: 108140	CUM-W: 73814	COMP: 09-02-1959				
R&LU: 887	61 31	43 29	51 31	152 30	76 31	49 30	51 29	92 31	79 30	93 31	95 30	66 31	908
SPACING: ENW	98	70	124	59	70	60	47	85	87	87	94	66	947
OLE JOHNSON #1-20				SW SW 20-161-078	F# 8450	SOW: PNA	CUM-O: 2770	CUM-W: 15014	COMP: 07-18-1981				
ROMSOS #1-21				SW NW 21-161-078	F# 8029	SOW: P	CUM-O: 26988	CUM-W: 35303	COMP: 05-23-1981				
R&LU: 942	84 31	77 29	82 31	79 30	80 31	78 30	84 31	77 31	77 30	81 31	78 28	82 31	959
SPACING: WNW	248	232	248	240	248	240	248	248	210	217	196	217	2792
USA #1				NE SE 30-161-078	F# 3855	SOW: PNA	CUM-O: 26865	CUM-W: 8299	COMP: 04-22-1965				
USA JOHNSON #1-19				SW SE 19-161-078	F# 11574	SOW: P	CUM-O: 12314	CUM-W: 19381	COMP: 07-16-1985				
R&LU: 742	66 31	65 29	63 31	66 30	66 31	62 30	64 31	62 27	63 30	64 31	61 30	62 31	764
SPACING: SSE	125	129	130	127	127	122	124	119	124	125	115	122	1489
WADDLE #7-29				SW NE 29-161-078	F# 9302	SOW: P	CUM-O: 21576	CUM-W: 6973	COMP: 12-16-1981				
R&LU: 1017	75 31	61 29	77 31	75 30	76 31	61 30	66 31	83 31	64 27	53 31	76 30	71 31	838
SPACING: SNE	31	29	31	30	31	15	11	8	7	8	8	8	217
GAS IN MCF:	11	9	12	11	11	11	0	0	0	0	0	0	65
WADDLE-OLSON #1				NE SW 29-161-078	F# 3550	SOW: P	CUM-O: 105342	CUM-W: 7455	COMP: 06-07-1964				
R&LU: 1913	164 31	145 29	153 31	158 30	79 17	165 22	195 31	160 31	156 30	162 31	147 30	162 31	1846
SPACING: ESW	10	7	12	10	7	7	7	10	7	7	8	8	100
NO. OF WELLS IN POOL: 15													
POOL TOTAL:	986	895	923	1003	860	930	972	977	885	958	833	664	10886
POOL TOTAL:	1034	1007	1037	981	1040	953	900	1008	892	930	942	537	11261
MCF TOTAL:	11	9	12	11	11	11	0	0	0	0	0	0	65

STATE LINE-RED RIVER

AGATE PETROLEUM, INC.

BOWMAN COUNTY (API:011)

STATE HALM #1-18				SE SE 18-129-102	F# 8035	SOW: P	CUM-O: 153639	CUM-W: 369303	COMP: 03-22-1981				
R&LU: 4035	432 31	372 29	399 29	381 30	394 31	388 30	402 31	350 31	170 20	165 22	201 30	250 31	3904
SPACING: SE	1510	1540	1299	1278	1330	1222	1352	1314	865	692	550	669	13621
GAS IN MCF:	60	52	56	53	55	54	56	49	39	38	46	58	616

AMOCO PRODUCTION CO.

BROCK STATE #1-36				C SW 36-129-103	F# 11071	SOW: DRY	CUM-O: 20	CUM-W: 0	COMP: 12-09-1986				
-------------------	--	--	--	-----------------	----------	----------	-----------	----------	------------------	--	--	--	--

CONTINENTAL RESOURCES, INC.

OPERATOR-LEASE	JAN	FEB	MAR	APR	MAY	JUN	JUL	AUG	SEP	OCT	NOV	DEC	YR.CUM
HUGHES #1-27													
R&LU: 5395	0 0	0 0	0 0	0 0	0 0	0 0	0 0	0 0	0 0	1473 14	2204 30	1902 31	5579
SPACING: S2	0	0	0	0	0	0	0	0	0	941	1309	1065	3315
GAS IN MCF:	0	0	0	0	0	0	0	0	0	421	626	540	1587
ROBERTSON #1-13													
R&LU: 4052	5 11	0 0	132 22	193 30	208 29	184 30	204 31	217 10	956 30	810 31	578 23	677 31	4164
SPACING: N2	155	0	1544	1602	1578	1472	1469	1140	4702	4965	3500	4269	26396
DEKALB ENERGY CO.													
GRENI #22-26													
LUFF EXPLORATION CO.													
G. HUGHES #1-15													
GRENI #1-25													
HUGHES #1-27													
OLSEN #1-10													
MERIT ENERGY COMPANY													
GRENI #33-26													
R&LU: 19334	1738 31	1612 29	1701 31	1596 30	1612 31	1505 30	1591 31	1568 31	1512 30	1543 31	1825 30	1672 31	19475
SPACING: E2	31	29	31	30	31	15	16	31	30	31	30	31	336
OTTERNESS #34-31													
R&LU: 6005	530 31	496 29	526 31	506 30	521 31	499 30	527 31	507 31	486 30	507 31	493 30	492 31	6090
SPACING: S2	403	406	403	390	403	390	434	135	390	465	390	341	4550
WESSELY ENERGY CO.													
STINCHFIELD #1-7													
WYOMING RESOURCES CORP.													
BOWMAN #1													
FLB HUGHES #1													
R&LU: 25091	2854 31	723 9	2586 27	2583 30	2563 31	2403 30	2134 24	2505 31	2360 30	684 9	1607 26	2298 31	25300
SPACING: NE	543	588	540	547	539	512	455	566	525	151	866	496	6328
GAS IN MCF:	856	217	779	774	769	721	640	752	708	205	482	689	7592
NO. OF WELLS IN POOL: 14													
POOL TOTAL:	5559	3203	5344	5259	5298	4979	4858	5147	5484	5182	6908	7291	64512
POOL TOTAL:	2642	2563	3817	3847	3881	3611	3726	3186	6512	7245	6645	6871	54546
MCF TOTAL:	916	269	835	827	824	775	696	801	747	664	1154	1287	9795
STINSON-MADISON BOTTINEAU COUNTY (API:009)													

CITATION OIL & GAS CORP.													
KOEHLER 31-23 #1													
R&LU: 1941	129 23	143 29	182 30	175 29	177 30	173 29	176 30	150 30	148 29	159 31	148 29	152 30	1912
SPACING: NUNE	3670	4865	4776	4462	4423	4323	4456	4287	4344	4660	4267	4418	52951
GAS IN MCF:	67	69	81	78	80	78	80	72	69	73	60	63	870
KOEHLER 32-23 #2													
R&LU: 4402	337 30	330 28	376 31	363 30	365 31	359 30	365 31	373 31	369 30	383 31	369 30	378 31	4367
SPACING: SWNE	3423	3245	3669	3576	3846	3559	3577	3611	3638	3665	3628	3814	43251
GAS IN MCF:	173	163	167	162	168	162	168	176	171	175	150	154	1989
KOEHLER-STEAD #1H													
R&LU: 9872	943 31	852 29	940 31	890 30	896 31	867 30	874 31	846 31	828 30	662 31	695 30	691 31	9984
SPACING: ICO#	10465	9522	10331	10151	10485	10173	10572	10498	10383	12048	14315	15013	133956
GAS IN MCF:	403	377	403	390	434	390	403	403	150	403	270	310	4336
STEAD 24-14 #4 SWD													
STEAD 33-14 #3													

OPERATOR-LEASE	JAN	FEB	MAR	APR	MAY	JUN	JUL	AUG	SEP	OCT	NOV	DEC	YR.CUM
STEAD 34-14 #1													
R&LU: 2539	230 31	208 29	220 31	213 30	216 31	208 30	212 31	209 31	199 30	208 31	179 30	190 31	2492
SPACING: SWSE	1372	1220	1237	1138	1238	1228	1244	1303	1318	1306	1202	1266	15072
GAS IN MCF:	90	85	108	87	108	105	108	90	87	90	82	85	1125
STEAD 44-14 #2													
R&LU: 1897	165 31	149 29	158 31	153 30	154 31	149 30	151 31	149 31	142 30	148 31	149 30	158 31	1825
SPACING: SESE	1870	1685	1762	1797	1919	1798	1929	2017	1917	1945	1953	1945	22537
GAS IN MCF:	65	60	78	63	78	75	78	65	63	65	68	70	828

WILLISTON INDUSTRIAL SUPPLY CORP.

SWANSON-TINKHAM #1													
NO. OF WELLS IN POOL: 8													
POOL TOTAL:	1804	1682	1876	1794	1808	1756	1778	1727	1686	1560	1540	1569	20580
POOL TOTAL:	20800	20537	21775	21124	21911	21081	21778	21716	21600	23624	25365	26456	267767
MCF TOTAL:	798	754	837	780	868	810	837	806	540	806	630	682	9148

STOCKYARD CREEK-MADISON WILLIAMS COUNTY (API:105)

OCEAN ENERGY, INC.

BOSS #12-17													
R&LU: 25010	2472 31	1849 25	2314 31	2207 30	2215 31	2101 30	2133 31	2061 31	1910 30	2074 31	1438 20	2022 30	24796
SPACING: NW#	448	297	425	405	394	423	399	406	339	394	202	362	4494
GAS IN MCF:	2810	2137	2504	2465	2381	2375	2459	2335	2181	2322	1407	1995	27371
BOSS #41-17													
R&LU: 37191	3840 31	2795 29	2560 31	3432 27	3389 31	3091 30	3342 31	2965 31	2365 30	3251 31	2888 30	2899 31	36817
SPACING: NE#	1520	1163	1120	1443	1425	1315	1349	1245	1113	1404	1212	1225	15534
GAS IN MCF:	7616	4984	3952	5450	5881	5312	5994	5153	3881	5819	5092	4965	64099

PETRO-HUNT, L.L.C.

OTTO BOSS #18-3H													
R&LU: 4041	406 31	375 29	382 31	338 30	354 31	336 30	327 31	314 31	312 30	329 31	289 30	292 31	4054
SPACING: SEC#	374	336	445	343	351	340	287	375	598	364	363	342	4518
GAS IN MCF:	207	0	207	200	207	200	207	207	200	207	200	207	2249

OTTO BOSS "A" #1													
R&LU: 4852	444 31	400 29	431 31	417 30	429 31	401 30	399 31	413 31	384 30	393 31	375 30	378 29	4864
SPACING: SW#	382	343	360	349	351	344	352	354	340	323	331	261	4090
GAS IN MCF:	1291	935	858	823	769	900	806	762	765	839	921	888	10557

STATE OF NORTH DAKOTA "K" #1													
R&LU: 26491	2390 31	2363 29	2405 31	2271 30	2305 31	2165 30	2144 31	2145 31	2061 30	2077 31	1970 30	2159 31	26455
SPACING: NW#	151	142	140	112	96	122	108	138	141	130	112	167	1559
GAS IN MCF:	1774	1866	1961	1938	2069	1856	1890	1828	1613	1615	1473	1449	21332

STATE OF NORTH DAKOTA "L" #1													
R&LU: 17313	1573 31	1498 29	1602 31	1540 30	1575 31	1511 30	1540 31	1497 31	1425 30	1480 31	1079 24	886 9	17206
SPACING: NE#	142	160	147	159	182	188	209	203	188	201	153	1035	2967
GAS IN MCF:	1774	1866	1961	1937	2069	1855	1890	1828	1612	1614	1432	1302	21140

TEXACO OTTO BOSS #18-1													
R&LU: 37857	3254 1	3411 29	3549 31	3188 30	3529 31	3047 30	3120 31	2965 31	2903 30	3020 31	2773 30	2764 31	37523
SPACING: SEC#	676	702	731	774	723	697	729	687	449	686	679	712	8245
GAS IN MCF:	6940	8035	7602	7077	7689	7090	7435	7086	6378	6725	6814	5315	84186

SHEFFIELD EXPLORATION COMPANY, INC.

EIDE #1													
ZINKE & TRUMBO, INC.													

TOFTE #14-10H													
R&LU: 34522	3289 27	2683 29	1561 28	5869 29	5785 31	3488 28	2701 27	3228 31	2354 29	1096 16	0 0	2687 29	34741
SPACING: ICO#	397	353	1175	2934	2257	1289	1021	1307	899	466	0	1678	13776
GAS IN MCF:	400	400	400	400	400	400	1377	5393	5054	2444	0	3152	19820

NO. OF WELLS IN POOL: 9													
POOL TOTAL:	17668	15374	14804	19262	19581	16140	15706	15588	13714	13720	10812	14087	186456
POOL TOTAL:	4090	3496	4543	6519	5779	4718	4454	4715	4067	3968	3052	5782	55183
MCF TOTAL:	22812	20223	19445	20290	21465	19988	22058	24592	21684	21585	17339	19273	250754

OPERATOR-LEASE	JAN	FEB	MAR	APR	MAY	JUN	JUL	AUG	SEP	OCT	NOV	DEC	YR.CUM
----------------	-----	-----	-----	-----	-----	-----	-----	-----	-----	-----	-----	-----	--------

STONEVIEW-BAKKEN BURKE COUNTY (API:013)

BERCO RESOURCES, LLC

HOLTE-BND #1																										
R&LU: 2354	244	16	199	15	180	14	149	16	185	15	199	16	197	18	168	16	171	14	170	14	186	14	228	18	2276	
SPACING: N2	0		0		0		0		0		0		0		0		0		0		0		0		0	

JETTISON, INC.

SUNFLOT HEIRS #1																										
R&LU: 3351	230	30	224	27	239	29	224	29	221	28	137	15	445	31	313	29	342	30	426	31	330	30	199	20	3330	
SPACING: W2	0		0		0		0		0		0		0		0		0		0		0		0		0	
GAS IN MCF:	0		60		65		70		84		45		87		90		93		96		90		61		841	

NO. OF WELLS IN COUNTY: 2

COUNTY TOTAL:	474		423		419		373		406		336		642		481		513		596		516		427		5606
COUNTY TOTAL:	0		0		0		0		0		0		0		0		0		0		0		0		0
MCF TOTAL:	0		60		65		70		84		45		87		90		93		96		90		61		841

CONDOR PETROLEUM, INC. DIVIDE COUNTY (API:023)

A. B. ERICSON #1-A																									
R&LU: 1844	160	17	79	8	241	14	103	15	191	17	70	15	149	17	116	18	193	29	159	21	200	11	182	20	1843
SPACING: N2	0		0		0		0		0		0		0		0		10		16		5		33		64
GAS IN MCF:	11		16		43		46		47		36		35		35		34		36		5		0		344

NO. OF WELLS IN COUNTY: 1

COUNTY TOTAL:	160		79		241		103		191		70		149		116		193		159		200		182		1843
COUNTY TOTAL:	0		0		0		0		0		0		0		0		10		16		5		33		64
MCF TOTAL:	11		16		43		46		47		36		35		35		34		36		5		0		344

NO. OF WELLS IN POOL: 3

POOL TOTAL:	634		502		660		476		597		406		791		597		706		755		716		609		7449
POOL TOTAL:	0		0		0		0		0		0		0		0		10		16		5		33		64
MCF TOTAL:	11		76		108		116		131		81		122		125		127		132		95		61		1185

STONEVIEW-DUPEROW DIVIDE COUNTY (API:023)

BERCO RESOURCES, LLC

STONEVIEW-STONEWALL UNIT #624																									
R&LU: 1844	160	17	79	8	241	14	103	15	191	17	70	15	149	17	116	18	193	29	159	21	200	11	182	20	1843
SPACING: N2	0		0		0		0		0		0		0		0		10		16		5		33		64
GAS IN MCF:	11		16		43		46		47		36		35		35		34		36		5		0		344

NO. OF WELLS IN POOL: 1

POOL TOTAL:	0		0		0		0		0		0		0		0		0		0		0		0		0
POOL TOTAL:	0		0		0		0		0		0		0		0		0		0		0		0		0
MCF TOTAL:	0		0		0		0		0		0		0		0		0		0		0		0		0

STONEVIEW-MADISON BURKE COUNTY (API:013)

H. L. HUNT

ANNE STAVEM #1																									
R&LU: 9238	829	30	787	28	851	31	816	30	850	31	811	30	826	30	822	31	786	30	806	31	780	29	133	6	9097
SPACING: NE	6981		6220		6676		5725		6116		5942		5980		5928		5612		5807		5404		837		67228
GAS IN MCF:	710		846		848		685		435		589		679		710		699		789		746		356		8092

J. SKARPHOL #1																									
R&LU: 9238	829	30	787	28	851	31	816	30	850	31	811	30	826	30	822	31	786	30	806	31	780	29	133	6	9097
SPACING: NE	6981		6220		6676		5725		6116		5942		5980		5928		5612		5807		5404		837		67228
GAS IN MCF:	710		846		848		685		435		589		679		710		699		789		746		356		8092

HUNT OIL CO.

SOLVEIG ARSTEIN #1																									
R&LU: 9238	829	30	787	28	851	31	816	30	850	31	811	30	826	30	822	31	786	30	806	31	780	29	133	6	9097
SPACING: NE	6981		6220		6676		5725		6116		5942		5980		5928		5612		5807		5404		837		67228
GAS IN MCF:	710		846		848		685		435		589		679		710		699		789		746		356		8092

NO. OF WELLS IN COUNTY: 3

COUNTY TOTAL:	0		0		0		0		0		0		0		0		0		0		0		0		0
COUNTY TOTAL:	0		0		0		0		0		0		0		0		0		0		0		0		0
MCF TOTAL:	0		0		0		0		0		0		0		0		0		0		0		0		0

BERCO RESOURCES, LLC DIVIDE COUNTY (API:023)

SKARPHOL "A" #1																									
R&LU: 9238	829	30	787	28	851	31	816	30	850	31	811	30	826	30	822	31	786	30	806	31	780	29	133	6	9097
SPACING: NE	6981		6220		6676		5725		6116		5942		5980		5928		5612		5807		5404		837		67228
GAS IN MCF:	710		846		848		685		435		589		679		710		699		789		746		356		8092

OPERATOR-LEASE	JAN	FEB	MAR	APR	MAY	JUN	JUL	AUG	SEP	OCT	NOV	DEC	YR.CUM
SKARPHOL "A" #2				NW SE 11-160-095	F# 2571	SOW: PNA	CUM-O: 171364	CUM-W: 1066627	COMP: 02-27-1960				
SKARPHOL "A" #3				NW NW 11-160-095	F# 2637	SOW: PNA	CUM-O: 301436	CUM-W: 1407082	COMP: 05-21-1960				
CONDOR PETROLEUM, INC.													
A. B. ERICSON #1-A				NE NE 03-160-095	F# 5192	SOW: PNA	CUM-O: 303	CUM-W: 71	COMP: 12-16-1992				
FEDERAL #2-1				SE SW 02-160-095	F# 13348	SOW: P	CUM-O: 93849	CUM-W: 511945	COMP: 06-22-1992				
R&LU: 5892	382 21	418 25	616 31	562 30	497 27	535 29	452 28	197 24	545 30	579 31	533 30	545 29	5861
SPACING: SW	2924	3850	4387	3873	3370	4000	3254	3118	5073	4928	4210	4508	47495
GAS IN MCF:	702	772	1016	898	703	664	622	380	639	764	757	571	8488
HOLTE #2				SE NW 02-160-095	F# 13477	SOW: P	CUM-O: 28613	CUM-W: 378890	COMP: 05-29-1993				
R&LU: 2009	206 29	194 29	210 29	194 28	209 29	184 28	147 29	71 23	136 29	238 31	161 27	145 26	2095
SPACING: NW*	2062	1826	1972	1927	2048	1865	1391	294	245	83	66	469	14248
GAS IN MCF:	45	65	172	183	189	145	138	141	136	142	18	0	1374
KJELSHUS #1				SE SE 02-160-095	F# 13259	SOW: P	CUM-O: 49108	CUM-W: 51448	COMP: 01-06-1992				
R&LU: 5038	468 31	448 29	443 31	447 30	432 31	422 30	416 31	431 31	430 30	401 31	403 30	385 30	5126
SPACING: SE	436	407	439	367	453	407	496	381	386	404	392	391	4959
GAS IN MCF:	687	677	686	1051	957	751	888	938	1135	960	815	768	10313
L. MARIE SKARPHOL #3-1				SE SE 03-160-095	F# 13423	SOW: P	CUM-O: 38133	CUM-W: 465519	COMP: 10-23-1992				
R&LU: 3442	340 31	311 29	284 25	232 30	323 31	325 30	215 27	296 29	339 30	130 23	315 29	305 31	3415
SPACING: SE	5537	5183	4268	5449	5559	5346	4744	5161	5324	4295	4903	6579	62348
GAS IN MCF:	649	664	454	436	604	507	357	502	728	701	711	824	7137
LOUIS HOLTE #1				NW NW 02-160-095	F# 2419	SOW: P	CUM-O: 221626	CUM-W: 1428024	COMP: 08-22-1959				
R&LU: 2919	310 29	292 29	314 29	291 28	314 29	276 28	221 29	109 18	208 18	271 31	261 28	145 19	3012
SPACING: NW	3093	2738	2957	2891	3073	2798	2087	440	367	535	832	1996	23807
GAS IN MCF:	14	19	51	55	57	44	41	42	41	43	5	0	412
THOMAS OLSON #1 SWD				NW SW 02-160-095	F# 2441	SOW: PNA	CUM-O: 81244	CUM-W: 119602	COMP: 09-15-1959				
HUNT OIL CO.													
THOMAS OLSON #2				NW SE 03-160-095	F# 2706	SOW: PNA	CUM-O: 82966	CUM-W: 124934	COMP: 10-20-1960				
PETRO-HUNT, L.L.C.													
FRANK E. MCCOY #2				SW SW 24-160-095	F# 2197	SOW: P	CUM-O: 382103	CUM-W: 1293943	COMP: 03-22-1959				
R&LU: 6925	765 31	595 29	703 31	600 30	595 28	587 30	617 31	603 31	478 30	613 31	463 28	278 21	6897
SPACING: SW	2160	2054	2372	2179	2084	2230	2351	2315	1971	2506	1904	1563	25689
GAS IN MCF:	2771	2724	2945	2725	2861	3058	3199	3191	2716	3081	2509	1787	33567
STATE OF NORTH DAKOTA #1				NW NW 12-160-095	F# 2823	SOW: P	CUM-O: 178562	CUM-W: 449029	COMP: 05-18-1961				
R&LU: 2951	275 31	261 29	272 31	259 30	254 31	238 30	259 31	228 31	248 30	250 31	238 30	207 31	2989
SPACING: NW	1813	1683	1786	1755	1765	1705	1772	1722	1691	1764	1682	1789	20927
GAS IN MCF:	231	216	231	224	231	224	231	231	224	231	224	231	2729
PHILLIPS PETROLEUM CO.													
ARNTSON #1				NW SE 02-160-095	F# 2598	SOW: PNA	CUM-O: 306765	CUM-W: 1656940	COMP: 05-03-1960				
PROSPER ENERGY CORP.													
W. W. BLASIER #1				NW NE 02-160-095	F# 2552	SOW: PNA	CUM-O: 191417	CUM-W: 304688	COMP: 01-10-1960				
NO. OF WELLS IN COUNTY: 15													
COUNTY TOTAL:	3575	3306	3693	3401	3474	3378	3153	2757	3170	3288	3154	2143	38492
COUNTY TOTAL:	25006	23961	24857	24166	24468	24293	22075	19359	20669	20322	19393	18132	266701
MCF TOTAL:	5809	5983	6403	6257	6037	5982	6155	6135	6318	6711	5785	4537	72112
NO. OF WELLS IN POOL: 18													
POOL TOTAL:	3575	3306	3693	3401	3474	3378	3153	2757	3170	3288	3154	2143	38492
POOL TOTAL:	25006	23961	24857	24166	24468	24293	22075	19359	20669	20322	19393	18132	266701
MCF TOTAL:	5809	5983	6403	6257	6037	5982	6155	6135	6318	6711	5785	4537	72112
STONEVIEW-RED RIVER													

BERCO RESOURCES, LLC													

BURKE COUNTY (API:013)													

OPERATOR-LEASE	JAN	FEB	MAR	APR	MAY	JUN	JUL	AUG	SEP	OCT	NOV	DEC	YR.CUM
HOLTE-BND #1													
				NE NW 31-161-094	F# 5161	SOW: PNA	CUM-O: 5983	CUM-W: 111	COMP: 05-31-1972				
JETTISON, INC.													
SUNFLOT HEIRS #1				SE SW 30-161-094	F# 5919	SOW: PNA	CUM-O: 117335	CUM-W: 18211	COMP: 11-03-1976				
NO. OF WELLS IN COUNTY: 2													
COUNTY TOTAL:	0	0	0	0	0	0	0	0	0	0	0	0	0
COUNTY TOTAL:	0	0	0	0	0	0	0	0	0	0	0	0	0
MCF TOTAL:	0	0	0	0	0	0	0	0	0	0	0	0	0

CONDOR PETROLEUM, INC. DIVIDE COUNTY (API:023)													
A. B. ERICSON #1-A				NE NE 03-160-095	F# 5192	SOW: PNA	CUM-O: 1539	CUM-W: 2797	COMP: 10-18-1972				
NO. OF WELLS IN COUNTY: 1													
COUNTY TOTAL:	0	0	0	0	0	0	0	0	0	0	0	0	0
COUNTY TOTAL:	0	0	0	0	0	0	0	0	0	0	0	0	0
MCF TOTAL:	0	0	0	0	0	0	0	0	0	0	0	0	0

NO. OF WELLS IN POOL: 3													
POOL TOTAL:	0	0	0	0	0	0	0	0	0	0	0	0	0
POOL TOTAL:	0	0	0	0	0	0	0	0	0	0	0	0	0
MCF TOTAL:	0	0	0	0	0	0	0	0	0	0	0	0	0

STONEVIEW-STONEWALL DIVIDE COUNTY (API:023)

 BERCO RESOURCES, LLC

STONEVIEW STONEWALL UNIT *****													
STONEVIEW-STONEWALL UNIT #110				NE NE 10-160-095	F# 13434	SOW: P	CUM-O: 165222	CUM-W: 36126	COMP: 01-12-1993				
R&LU: 15867	1371 31	1274 29	1375 31	1290 30	1339 31	1313 30	1323 31	1330 31	1291 30	1333 31	1279 29	1306 31	15824
SPACING: U	429	422	397	405	0	411	426	371	371	355	288	349	4224
GAS IN MCF:	423	351	346	318	450	408	414	331	425	413	339	366	4584
STONEVIEW-STONEWALL UNIT #1114				NE SW 14-160-095	F# 13135	SOW: P	CUM-O: 163948	CUM-W: 2698	COMP: 04-28-1991				
R&LU: 15121	1351 31	1205 29	1252 31	1234 30	1250 31	1035 28	1460 31	1290 29	1343 29	1285 31	1194 25	1286 31	15185
SPACING: U	23	25	22	22	24	25	15	15	14	17	19	8	229
GAS IN MCF:	2223	1887	1737	1641	1830	1661	2917	2502	2399	2245	1839	1785	24666
STONEVIEW-STONEWALL UNIT #123				NW SW 23-160-095	F# 12557	SOW: GI	CUM-O: 119777	CUM-W: 2837	COMP: 01-01-1991				
STONEVIEW-STONEWALL UNIT #1311				SE SW 11-160-095	F# 14917	SOW: F	CUM-O: 86177	CUM-W: 3	COMP: 11-27-1999				
R&LU: 74674	7958 31	6835 29	4717 19	6772 25	7339 31	6436 30	5766 31	5233 31	5526 30	5976 31	5335 30	6736 24	74629
SPACING: U	0	0	0	0	0	0	0	0	0	3	0	0	3
GAS IN MCF:	13682	10099	6950	10550	16531	16798	15963	13647	14339	17306	14166	17486	167517
STONEVIEW-STONEWALL UNIT #1313				SW SW 13-160-095	F# 13065	SOW: GI	CUM-O: 145893	CUM-W: 1194	COMP: 01-06-1991				
STONEVIEW-STONEWALL UNIT #1511				SW SE 11-160-095	F# 13101	SOW: GI	CUM-O: 241812	CUM-W: 6276	COMP: 03-24-1991				
STONEVIEW-STONEWALL UNIT #16				SW NE 23-160-095	F# 13275	SOW: P	CUM-O: 642154	CUM-W: 6110	COMP: 03-27-1992				
R&LU: 59397	5235 31	4877 29	5108 31	4874 30	5078 30	4937 30	5060 31	4979 31	4805 30	4859 31	4661 25	4902 30	59375
SPACING: U	0	1	4	2	6	4	8	16	0	7	0	1	49
GAS IN MCF:	8612	8053	8533	8174	8303	8457	8697	8280	8163	8370	7104	7989	98735
STONEVIEW-STONEWALL UNIT #17				SE NW 11-160-095	F# 13318	SOW: P	CUM-O: 171737	CUM-W: 42980	COMP: 04-29-1992				
R&LU: 23054	2103 31	1900 29	2012 31	1849 26	2112 31	1940 30	1994 31	1756 24	1987 30	1888 31	1734 29	1682 31	22957
SPACING: U	142	97	97	49	894	87	42	13	72	44	35	87	1659
GAS IN MCF:	4531	3762	3705	3408	4815	4367	4438	3544	4549	4419	3635	3916	49089
STONEVIEW-STONEWALL UNIT #20				NE NE 26-160-095	F# 13418	SOW: P	CUM-O: 61663	CUM-W: 3475	COMP: 11-10-1992				
R&LU: 5269	545 30	516 29	537 31	524 30	447 27	120 4	644 31	539 30	521 29	523 31	398 25	0 0	5314
SPACING: U	11	19	29	24	38	1	4	20	18	18	21	0	203
GAS IN MCF:	634	642	630	664	535	52	500	564	538	566	386	0	5711
STONEVIEW-STONEWALL UNIT #21				NW SW 24-160-095	F# 13522	SOW: P	CUM-O: 217241	CUM-W: 1600	COMP: 06-29-1993				
R&LU: 21825	1999 30	1799 29	1967 31	1846 29	1912 31	1805 30	1834 31	1760 31	1738 30	1506 27	1807 25	1816 31	21789
SPACING: U	10	27	9	11	6	13	1	7	1	4	0	0	89
GAS IN MCF:	4357	4095	4325	4163	4364	4158	4278	4080	3949	3662	3177	3880	48488
STONEVIEW-STONEWALL UNIT #3314H				NW SE 14-160-095	F# 15007	SOW: F	CUM-O: 15621	CUM-W: 6408	COMP: 10-29-2000				
R&LU: 15321	0 0	0 0	0 0	0 0	0 0	0 0	0 0	0 0	0 0	1446 4	7783 29	6392 31	15621
SPACING: U	0	0	0	0	0	0	0	0	0	0	0	6408	6408
GAS IN MCF:	0	0	0	0	0	0	0	0	0	0	0	20642	20642

OPERATOR-LEASE	JAN	FEB	MAR	APR	MAY	JUN	JUL	AUG	SEP	OCT	NOV	DEC	YR.CUM
STONEVIEW-STONEWALL UNIT #4226H					SE NE 26-160-095	F# 15044	SOW: F		CUM-O: 2109		CUM-W: 2109		COMP: 12-19-2000
R&LU: 1731	0 0	0 0	0 0	0 0	0 0	0 0	0 0	0 0	0 0	0 0	0 0	2109 6	2109
SPACING: U	0	0	0	0	0	0	0	0	0	0	0	2109	2109
STONEVIEW-STONEWALL UNIT #814					SE NE 14-160-095	F# 12906	SOW: P		CUM-O: 423295		CUM-W: 6544		COMP: 08-11-1990
R&LU: 29800	1272 16	2110 21	3013 31	2618 30	2643 31	2569 30	2566 31	2524 31	2473 30	2618 31	2294 19	3205 28	29905
SPACING: U	0	0	0	2	0	0	0	0	0	0	0	0	2
GAS IN MCF:	2103	2948	4066	3801	4706	4814	4821	4439	4774	4712	1483	5109	47776
NO. OF WELLS IN UNIT: 13													
UNIT TOTAL:	21834	20516	19981	21007	22120	20155	20647	19411	19684	21434	26485	29434	262708
UNIT TOTAL:	615	591	558	515	968	541	496	442	476	448	363	8962	14975
MCF TOTAL:	36565	31837	30292	32719	41534	40715	42028	37387	39136	41693	32129	61173	467208

CONOCO, INC.

HACKENBERG #19					NE NE 15-160-095	F# 13324	SOW: PNA		CUM-O: 849		CUM-W: 1834		COMP: 05-23-1992
NO. OF WELLS IN POOL: 14													
POOL TOTAL:	21834	20516	19981	21007	22120	20155	20647	19411	19684	21434	26485	29434	262708
POOL TOTAL:	615	591	558	515	968	541	496	442	476	448	363	8962	14975
MCF TOTAL:	36565	31837	30292	32719	41534	40715	42028	37387	39136	41693	32129	61173	467208

STONEVIEW-WINNIPEGOSIS BURKE COUNTY (API:013)

BERCO RESOURCES, LLC

HOLTE-BND #1					NE NW 31-161-094	F# 5161	SOW: PNA		CUM-O: 25874		CUM-W: 2040		COMP: 07-15-1972
JETTISON, INC.													
SUNFLOT HEIRS #1					SE SW 30-161-094	F# 5919	SOW: P		CUM-O: 28671		CUM-W: 4714		COMP: 11-20-1976
R&LU: 8258	606 30	555 27	582 29	549 29	540 28	336 15	1088 31	766 29	838 30	1043 31	807 30	489 20	8199
SPACING: W2	30	125	91	146	96	7	149	291	312	329	359	204	2139
GAS IN MCF:	561	785	868	870	678	329	1060	992	1163	1188	1278	438	10210
NO. OF WELLS IN COUNTY: 2													
COUNTY TOTAL:	606	555	582	549	540	336	1088	766	838	1043	807	489	8199
COUNTY TOTAL:	30	125	91	146	96	7	149	291	312	329	359	204	2139
MCF TOTAL:	561	785	868	870	678	329	1060	992	1163	1188	1278	438	10210

CONDOR PETROLEUM, INC. DIVIDE COUNTY (API:023)

A. B. ERICSON #1-A					NE NE 03-160-095	F# 5192	SOW: PNA		CUM-O: 62941		CUM-W: 23129		COMP: 12-15-1972
A. B. ERICSON #3-2					NE NE 03-160-095	F# 13507	SOW: P		CUM-O: 56452		CUM-W: 34905		COMP: 06-26-1993
R&LU: 5296	526 27	501 29	534 31	525 30	540 30	410 29	493 30	431 31	435 29	438 30	23 14	291 20	5147
SPACING: N2	194	137	380	202	286	341	331	294	443	198	52	178	3036
GAS IN MCF:	157	223	592	631	652	502	476	486	469	490	62	0	4740
JETTISON, INC.													
KJELSHUS #25-1					NE SE 25-161-095	F# 7863	SOW: P		CUM-O: 191213		CUM-W: 78350		COMP: 03-20-1981
R&LU: 6253	542 30	475 27	503 29	470 29	539 28	470 29	454 29	680 31	597 30	477 31	546 30	613 31	6366
SPACING: S2	229	353	134	293	383	339	557	501	492	501	474	721	4977
GAS IN MCF:	290	454	665	762	599	562	750	869	951	693	805	585	7985
NO. OF WELLS IN COUNTY: 3													
COUNTY TOTAL:	1068	976	1037	995	1079	880	947	1111	1032	915	569	904	11513
COUNTY TOTAL:	423	490	514	495	669	680	888	795	935	699	526	899	8013
MCF TOTAL:	447	677	1257	1393	1251	1064	1226	1355	1420	1183	867	585	12725

NO. OF WELLS IN POOL: 5													
POOL TOTAL:	1674	1531	1619	1544	1619	1216	2035	1877	1870	1958	1376	1393	19712
POOL TOTAL:	453	615	605	641	765	687	1037	1086	1247	1028	885	1103	10152
MCF TOTAL:	1008	1462	2125	2263	1929	1393	2286	2347	2583	2371	2145	1023	22935

STONY CREEK-MADISON WILLIAMS COUNTY (API:105)

PROSPECTIVE INVESTMENT & TRADING CO., LTD.

OPERATOR-LEASE	JAN	FEB	MAR	APR	MAY	JUN	JUL	AUG	SEP	OCT	NOV	DEC	YR.CUM
BARTON #41-1				NE NE 01-154-100	F# 12320	SOW: F	CUM-O: 44541	CUM-W: 2586	COMP: 02-29-1988				
R&LU: 1958	195 31	116 22	112 31	159 30	174 31	175 30	185 31	162 31	200 30	183 31	170 30	175 31	2006
SPACING: NE	0	144	12	17	10	16	21	22	5	0	3	28	278
GAS IN MCF:	120	52	95	146	311	158	131	112	146	170	169	126	1736
STATE #23-36				NE SW 36-155-100	F# 12186	SOW: P	CUM-O: 296145	CUM-W: 131494	COMP: 12-17-1987				
R&LU: 5507	512 31	475 29	487 31	466 30	485 31	467 30	476 31	473 31	442 30	464 31	449 30	440 31	5636
SPACING: SW	956	936	923	910	922	921	924	951	881	934	886	991	11135
GAS IN MCF:	388	354	449	399	427	373	418	401	408	541	600	526	5284
SUDDERTH #21-1				NE NW 01-154-100	F# 12323	SOW: F	CUM-O: 65405	CUM-W: 3837	COMP: 05-27-1988				
R&LU: 2443	214 31	235 29	231 31	209 29	237 31	212 30	248 26	215 31	236 30	158 31	112 30	154 31	2461
SPACING: NW	17	67	0	5	11	15	1	17	21	4	2	0	160
GAS IN MCF:	91	107	107	71	122	155	134	123	120	123	109	74	1336
WALLACE #43-35				NE SE 35-155-100	F# 12325	SOW: F	CUM-O: 48854	CUM-W: 20564	COMP: 03-10-1988				
R&LU: 779	85 31	84 29	68 31	86 3	86 31	80 30	69 31	65 27	83 30	73 31	80 30	68 31	927
SPACING: SE	147	196	129	138	139	131	152	145	158	131	142	132	1740
GAS IN MCF:	219	177	208	168	267	260	203	181	216	255	134	206	2494

SAMEDAN OIL CORP.

TXPOC-STATE #12-36				SW NW 36-155-100	F# 12344	SOW: SI	CUM-O: 33530	CUM-W: 13518	COMP: 04-15-1988				
NO. OF WELLS IN POOL: 5													
POOL TOTAL:	1006	910	898	920	982	934	978	915	961	878	811	837	11030
POOL TOTAL:	1120	1343	1064	1070	1082	1083	1098	1135	1065	1069	1033	1151	13313
MCF TOTAL:	818	690	859	784	1127	946	886	817	890	1089	1012	932	10850

STONY RUN-MADISON

BURKE COUNTY (API:013)

CHANDLER & ASSOCIATES, INC.

STAR STATE #2-27				NW NE 27-163-090	F# 10372	SOW: PNA	CUM-O: 182	CUM-W: 3945	COMP: 11-16-1983				
EAGLE OPERATING, INC.													

ALFRED LARSON #1				NW SE 22-163-090	F# 1952	SOW: P	CUM-O: 116284	CUM-W: 13128	COMP: 08-16-1958				
R&LU: 612	83 10	113 12	178 16	66 13	66 7	91 7	28 7	8 3	0 0	0 0	39 6	22 4	694
SPACING: WSE	14	20	31	12	80	16	5	60	0	0	4	2	244

I. J. WILHITE

AMOS NELSON #1-A				SE SW 22-163-090	F# 2649	SOW: PNA	CUM-O: 2233	CUM-W: 654	COMP: 08-12-1960				
NO. OF WELLS IN POOL: 3													
POOL TOTAL:	83	113	178	66	66	91	28	8	0	0	39	22	694
POOL TOTAL:	14	20	31	12	80	16	5	60	0	0	4	2	244
MCF TOTAL:	0	0	0	0	0	0	0	0	0	0	0	0	0

SUBDIVISION-LODGEPOLE

STARK COUNTY (API:089)

BELCO ENERGY CORP.

SUBDIVISION LODGEPOLE UNIT

#####

STATE ADDITION 5 #1				NW SE 05-139-096	F# 13973	SOW: P	CUM-O: 119401	CUM-W: 183432	COMP: 06-12-1996				
R&LU: 9282	1252 29	1164 29	1101 31	979 30	867 31	781 30	777 31	615 31	612 30	172 8	0 0	844 13	9164
SPACING: U	4715	3818	3780	3190	2785	2485	2224	1790	1610	435	0	5116	31948
GAS IN MCF:	1199	866	790	711	172	233	304	230	213	91	30	48	4887
NO. OF WELLS IN UNIT: 1													
UNIT TOTAL:	1252	1164	1101	979	867	781	777	615	612	172	0	844	9164
UNIT TOTAL:	4715	3818	3780	3190	2785	2485	2224	1790	1610	435	0	5116	31948
MCF TOTAL:	1199	866	790	711	172	233	304	230	213	91	30	48	4887

NO. OF WELLS IN POOL: 1

POOL TOTAL:	1252	1164	1101	979	867	781	777	615	612	172	0	844	9164
POOL TOTAL:	4715	3818	3780	3190	2785	2485	2224	1790	1610	435	0	5116	31948
MCF TOTAL:	1199	866	790	711	172	233	304	230	213	91	30	48	4887

OPERATOR-LEASE JAN FEB MAR APR MAY JUN JUL AUG SEP OCT NOV DEC YR.CUM

SUGAR BEET-MADISON WILLIAMS COUNTY (API:105)

 SAGE ENERGY CO.

L. GREEN #41-17 NE NE 17-152-103 F# 10886 SOW: PNA CUM-O: 7083 CUM-W: 47995 COMP: 06-21-1984
 RIDER #34-17 SW SE 17-152-103 F# 10887 SOW: DRY CUM-O: 29 CUM-W: 4930 COMP: 08-29-1984
 NO. OF WELLS IN POOL: 2
 POOL TOTAL: 0 0 0 0 0 0 0 0 0 0 0 0 0
 POOL TOTAL: 0 0 0 0 0 0 0 0 0 0 0 0 0
 MCF TOTAL: 0 0 0 0 0 0 0 0 0 0 0 0 0

SUNSET BUTTE-RED RIVER C BOWMAN COUNTY (API:011)

 BURLINGTON RESOURCES OIL & GAS COMPANY LP

FEDERAL HARR #41-18H NE NE 18-131-105 F# 14265 SOW: P CUM-O: 11486 CUM-W: 29920 COMP: 01-18-1997
 R&LU: 1506 186 31 202 29 185 31 67 13 37 24 83 30 178 31 143 31 90 30 164 31 125 30 42 31 1502
 SPACING: E2# 445 424 446 163 715 557 507 509 482 514 480 544 5786
 GAS IN MCF: 182 142 136 47 66 123 72 122 67 38 68 135 1198
 NO. OF WELLS IN POOL: 1
 POOL TOTAL: 186 202 185 67 37 83 178 143 90 164 125 42 1502
 POOL TOTAL: 445 424 446 163 715 557 507 509 482 514 480 544 5786
 MCF TOTAL: 182 142 136 47 66 123 72 122 67 38 68 135 1198

T. R.-DUPEROW BILLINGS COUNTY (API:007)

 WESTPORT OIL & GAS CO., INC.

T. R. FEDERAL #4-12 NW NW 12-141-101 F# 7382 SOW: P CUM-O: 669278 CUM-W: 41638 COMP: 03-05-1980
 R&LU: 22005 2015 31 1757 29 1823 31 1753 30 1820 31 1808 30 1957 30 1963 31 1856 30 1851 31 1481 28 1794 31 21878
 SPACING: NW 203 164 160 228 267 303 334 355 418 365 385 531 3713
 GAS IN MCF: 749 724 764 744 902 942 1221 794 536 526 417 524 8843

WHITING PETROLEUM CORP.

US #2-11 SE SE 11-141-101 F# 6844 SOW: P CUM-O: 279962 CUM-W: 45154 COMP: 07-12-1979
 R&LU: 5736 281 6 0 0 0 0 0 0 0 367 7 845 25 719 24 745 31 680 30 666 31 721 29 759 31 5783
 SPACING: SE 23 0 0 0 0 3 122 123 82 90 75 78 65 661
 GAS IN MCF: 36 0 0 0 42 150 144 186 180 186 1330 1402 3656
 NO. OF WELLS IN POOL: 2
 POOL TOTAL: 2296 1757 1823 1753 2187 2653 2676 2708 2536 2517 2202 2553 27661
 POOL TOTAL: 226 164 160 228 270 425 457 437 508 440 463 596 4374
 MCF TOTAL: 785 724 764 744 944 1092 1365 980 716 712 1747 1926 12499

T. R.-MADISON BILLINGS COUNTY (API:007)

 CANTERRA PETROLEUM, INC.

TR 11-141-101 US #2-11F SE SE 11-141-101 F# 8488 SOW: PNA CUM-O: 96557 CUM-W: 113425 COMP: 07-28-1981
 11-141-101 U.S. #1-11 NE SW 11-141-101 F# 6850 SOW: PNA CUM-O: 20018 CUM-W: 146705 COMP: 07-09-1979
 24-141-101 STATE #4-24 NW NW 24-141-101 F# 7326 SOW: PNA CUM-O: 38054 CUM-W: 339192 COMP: 01-30-1980

CHOCTAW II OIL & GAS, LTD.

T. R. FEDERAL #1-10 NW NE 10-141-101 F# 13400 SOW: P CUM-O: 82770 CUM-W: 260301 COMP: 09-19-1992
 R&LU: 6250 566 31 490 26 513 27 580 30 536 31 419 24 665 31 555 30 513 29 541 31 516 30 418 25 6312
 SPACING: NE 2103 1824 1862 2799 2693 2190 3358 2706 2428 2444 2039 2103 28549
 GAS IN MCF: 527 442 459 510 527 408 527 510 493 527 510 425 5865

H & R WELL SERVICES, INC.

MOSSER #1-25 SW NW 25-141-101 F# 8006 SOW: PNA CUM-O: 297592 CUM-W: 1954826 COMP: 02-01-1981
 MOSSER #3-26 NW SE 26-141-101 F# 8388 SOW: PNA CUM-O: 194517 CUM-W: 1397557 COMP: 09-14-1981

OPERATOR-LEASE	JAN	FEB	MAR	APR	MAY	JUN	JUL	AUG	SEP	OCT	NOV	DEC	YR.CUM

STATE OF NORTH DAKOTA #16-34													
R&LU: 5426	299 31	517 29	485 27	476 26	568 31	534 30	555 27	552 31	464 30	497 29	383 25	162 11	5492
SPACING: SE	4730	5195	4133	4270	4769	5382	4426	6022	4776	5195	3863	1717	54478
GAS IN MCF:	248	232	216	208	248	240	216	268	285	241	200	131	2733
JERRY CHAMBERS EXPLORATION CO.													

FRANKS CREEK STATE #1-15													
FRANKS CREEK STATE #1-21													
FRANKS CREEK STATE #2-14													
FRANKS CREEK STATE #2-15													
JN EXPLORATION & PRODUCTION LTD PTNRSHP													

STATE #1-24													
TR US #1-14													
US #2-14													
US #4-11F													
MISSOURI BASIN WELL SERVICE, INC.													

BURLINGTON NORTHERN #1-7													
NANCE PETROLEUM CORP.													

US #2-12													
R&LU: 14096	1155 27	1276 29	1299 31	1099 28	1218 31	1163 30	1192 31	1154 31	935 26	1250 31	1160 30	1177 31	14078
SPACING: SE	2281	2405	2565	2219	2475	2429	2518	2665	2054	2714	2566	2603	29494
GAS IN MCF:	666	716	808	645	777	946	1061	905	661	877	779	775	9616
US #3-12													
NORTON FRICKEY													

STATE #1-13													
R&LU: 703	0 0	0 0	0 0	0 0	0 0	0 0	0 0	0 0	0 0	360 26	194 20	403 31	957
SPACING: NW	0	0	0	0	0	0	0	0	0	4001	2651	4355	11007
THOMPSON #1-30													
R&LU: 353	52 3	23 1	128 4	144 10	0 8	0 0	0 0	0 0	0 0	0 0	0 0	0 0	347
SPACING: NW	5	0	10	25	73	0	0	0	0	0	0	0	113
GAS IN MCF:	18	6	24	60	0	0	0	0	0	0	0	0	108
PRESIDIO EXPLORATION, INC.													

HAMILL #2-27													
WESTPORT OIL & GAS CO., INC.													

FEDERAL #11-12													
FRANKS CREEK STATE #1-14													
R&LU: 7654	454 31	386 29	426 31	492 30	755 31	707 30	746 29	741 30	702 28	780 31	692 27	789 30	7670
SPACING: SW	4875	4215	4598	5272	8972	8444	8252	8375	8260	9022	7875	8395	86555
GAS IN MCF:	12	14	7	109	470	400	388	282	334	349	155	87	2607
FRANKS CREEK STATE #1-22													
R&LU: 21336	1971 31	1823 29	1936 31	1801 30	1824 30	1741 30	1793 29	1769 30	1699 30	1704 31	1623 29	1634 31	21318
SPACING: NE	1961	1850	1905	1760	1731	1520	1604	1588	1568	1488	1528	1679	20182
GAS IN MCF:	1311	1219	1257	1106	1125	1146	1201	1168	1075	1075	1066	1174	13923
FRANKS CREEK STATE #1-23													
R&LU: 3792	366 31	334 29	344 30	333 29	263 25	300 27	287 27	324 30	273 27	329 30	301 27	338 31	3792
SPACING: NW	18383	16842	16735	16194	13794	14855	13576	15048	7655	14045	13498	16120	176745
GAS IN MCF:	453	409	415	390	355	345	373	352	309	323	379	410	4513
FRANKS CREEK STATE #2-14X													
R&LU: 5891	348 30	416 23	332 20	506 29	522 31	417 24	493 29	602 29	557 28	618 31	523 27	541 29	5875
SPACING: SE	8951	8841	7659	10558	11424	8952	9743	12023	11666	12941	11325	12028	126111
GAS IN MCF:	208	260	183	192	209	170	237	284	285	289	251	315	2883

OPERATOR-LEASE	JAN	FEB	MAR	APR	MAY	JUN	JUL	AUG	SEP	OCT	NOV	DEC	YR.CUM
FRANKS CREEK STATE #2-23													
R&LU: 9703	904 31	828 29	874 31	841 30	809 31	782 29	770 29	779 30	673 27	838 31	770 28	836 31	9704
SPACING: NE	1496	1371	1400	1348	1397	1275	1197	1192	623	1175	1139	1312	14925
GAS IN MCF:	453	409	415	390	355	345	373	352	309	323	379	410	4513
FRANKS CREEK STATE #3-22													
R&LU: 3513	320 31	289 29	310 31	286 30	339 30	272 29	301 29	289 30	279 30	290 31	270 29	271 31	3516
SPACING: NW	949	833	865	825	839	762	910	888	806	831	810	782	10100
GAS IN MCF:	161	104	156	145	160	213	182	181	208	194	20	93	1817
FRANKS CREEK STATE #3-23													
R&LU: 6701													
SPACING: NW													
GAS IN MCF:													
FRANKS CREEK STATE #4-23													
R&LU: 8404	714 31	692 29	712 31	673 28	728 31	686 30	722 30	702 30	672 30	707 31	684 29	704 31	8396
SPACING: SW	2482	2405	2629	2595	2914	2907	2886	2369	2157	2259	2203	2310	30116
GAS IN MCF:	544	402	471	303	536	518	608	593	637	639	604	615	6470
HAMILL #1-27													
R&LU: 2848	196 31	244 28	377 31	254 26	214 31	291 30	186 29	264 30	290 28	188 31	177 28	185 31	2866
SPACING: SE	8177	7870	9182	9035	8965	8847	9640	8928	9037	9510	8734	9787	107712
GAS IN MCF:	120	111	74	74	113	127	117	110	169	167	62	82	1326
HAMILL #3-27													
R&LU: 7088	683 28	489 25	619 28	824 30	702 31	520 22	684 29	669 30	607 30	612 30	535 26	190 10	7134
SPACING: NE	8211	5291	9525	7312	8233	6511	8063	8596	8011	8204	7160	2578	87695
GAS IN MCF:	413	294	456	416	444	356	426	307	275	198	185	91	3861
MOSSER #1-26													
R&LU: 4518	325 24	496 29	432 31	381 30	384 31	357 30	367 29	360 30	342 30	345 31	308 28	279 31	4376
SPACING: NW	682	823	711	812	709	673	665	682	641	695	566	566	8225
GAS IN MCF:	153	187	131	196	320	290	286	268	247	181	89	43	2391
MOSSER #2-22													
R&LU: 11575	973 31	941 29	1043 31	927 30	1024 31	967 30	984 29	961 29	959 30	973 30	830 26	994 31	11576
SPACING: SE	5486	4846	5337	5014	5536	5201	5150	5018	5013	5149	4423	5228	61401
GAS IN MCF:	799	651	731	663	908	925	891	797	857	778	507	621	9128
MOSSER #2-25													
R&LU: 5450	469 31	419 29	455 31	458 30	448 31	446 29	427 30	445 30	467 30	430 31	430 29	464 31	5358
SPACING: SW	99	95	90	114	90	75	97	102	95	89	90	82	1118
GAS IN MCF:	175	169	180	175	200	232	227	216	208	205	149	197	2333
MOSSER #2-26													
R&LU: 7157	639 31	447 28	460 31	342 27	645 29	621 30	526 29	487 30	709 26	812 31	720 29	676 31	7084
SPACING: SW	4751	3531	2966	2720	3414	3107	3044	2857	4084	4304	3777	3731	42286
GAS IN MCF:	0	0	0	27	69	0	0	0	107	22	3	0	228
MOSSER #30-26H													
R&LU: 39345	3633 29	3309 28	3542 30	3462 30	3437 30	3095 28	3146 28	3023 29	3066 29	3223 31	2937 28	3376 29	39249
SPACING: S2#	92622	86260	91901	90097	86789	83043	82903	82107	81010	84685	78669	90269	1030355
GAS IN MCF:	3191	2850	3088	3220	3096	3075	3178	2819	2901	2948	3101	3150	36617
MOSSER #4-26													
R&LU: 7235	652 31	636 29	667 31	629 30	634 31	614 30	577 27	580 30	567 30	580 31	553 29	581 31	7270
SPACING: NE	12026	10258	10868	9601	10789	9760	7611	6320	6128	6217	6019	6317	101914
GAS IN MCF:	104	521	558	487	531	521	267	425	391	387	445	471	5108
T. R. FEDERAL #6-12													
R&LU: 10201													
SPACING: NW													
GAS IN MCF:													
WEST FRANKS CREEK STATE #2-16													
R&LU: 10120													
SPACING: NW													
GAS IN MCF:													
WHITING PETROLEUM CORP.													
STATE #2-13													
R&LU: 9126	867 31	777 29	809 31	609 30	649 31	614 30	576 31	521 31	512 30	725 31	1174 29	1139 31	8972
SPACING: SW	3709	2862	3328	2845	2948	2713	2504	2317	2053	2483	3709	4062	35533
GAS IN MCF:	298	350	367	300	441	370	382	351	328	464	761	752	5164
US #3-11F													
R&LU: 15412	1385 31	1272 28	1391 31	1324 30	1355 31	1029 23	1269 31	1241 31	1170 30	1318 29	1304 30	1340 31	15398
SPACING: NE	1340	1205	1330	1260	1324	943	1214	1204	1100	1257	1270	1328	14775
GAS IN MCF:	1083	983	1132	942	972	581	869	917	911	982	969	970	11311
NO. OF WELLS IN POOL: 43													
POOL TOTAL:	16971	16104	17154	16441	17054	15575	16266	16018	15456	17120	16084	16497	196740
POOL TOTAL:	185319	168822	179599	176675	179878	169589	169361	171007	159165	178708	163914	177352	2079389
MCF TOTAL:	10937	10329	11128	10558	11856	11208	11809	11105	10990	11169	10614	10812	132515

OPERATOR-LEASE JAN FEB MAR APR MAY JUN JUL AUG SEP OCT NOV DEC YR.CUM

T. R.-RED RIVER BILLINGS COUNTY (API:007)

 JERRY CHAMBERS EXPLORATION CO.

FEDERAL SWD #1-12 SW SW 12-141-101 F# 7021 SOW: PNA CUM-O: 8552 CUM-W: 14696 COMP: 09-14-1979

NO. OF WELLS IN POOL: 1
 POOL TOTAL: 0 0 0 0 0 0 0 0 0 0 0 0 0
 POOL TOTAL: 0 0 0 0 0 0 0 0 0 0 0 0 0
 MCF TOTAL: 0 0 0 0 0 0 0 0 0 0 0 0 0

TANDY-RED RIVER WILLIAMS COUNTY (API:105)

 CONDOR PETROLEUM, INC.

PETERSON FLB #24-33 NW SE 24-155-101 F# 11346 SOW: PNA CUM-O: 109096 CUM-W: 170393 COMP: 04-04-1985

NO. OF WELLS IN POOL: 1
 POOL TOTAL: 0 0 0 0 0 0 0 0 0 0 0 0 0
 POOL TOTAL: 0 0 0 0 0 0 0 0 0 0 0 0 0
 MCF TOTAL: 0 0 0 0 0 0 0 0 0 0 0 0 0

TAYLOR-WINNIPEG STARK COUNTY (API:089)

 GEO RESOURCES, INC.

OGRE #1-24 SE NW 24-139-093 F# 9056 SOW: P CUM-O: 137928 CUM-W: 19415 COMP: 01-05-1982
 R&LU: 196 0 0 24 1 22 1 0 0 0 0 5 1 0 10 3 10 40 19 48 20 0 0 0 0 142
 SPACING: GSEC 0 25 22 0 0 0 0 30 3 339 180 0 0 599
 GAS IN MCF: 138 207 86 0 0 0 150 350 2864 5575 0 0 9370

GULF OIL CORP.

MOORE #1-10-4B NE SW 10-139-093 F# 9341 SOW: PNA CUM-O: 486 CUM-W: 11 COMP: 08-23-1982

VENTEX OPERATING CORP.

HAMANN #1-19-4B NE SW 19-139-092 F# 9257 SOW: DRY CUM-O: 74 CUM-W: 0 COMP: 09-01-1983

NO. OF WELLS IN POOL: 3
 POOL TOTAL: 0 24 22 0 0 5 0 3 40 0 0 142
 POOL TOTAL: 0 25 22 0 0 0 30 3 339 180 0 0 599
 MCF TOTAL: 138 207 86 0 0 0 150 350 2864 5575 0 0 9370

TEMPLE-BAKKEN WILLIAMS COUNTY (API:105)

 BERCO RESOURCES, LLC

MCCOY #22-24 SE NW 24-159-096 F# 11893 SOW: P CUM-O: 12835 CUM-W: 2647 COMP: 10-13-1989
 R&LU: 2528 236 3 134 4 77 4 203 2 105 2 334 3 350 4 256 4 278 5 178 4 238 4 150 6 2539
 SPACING: NW 104 0 0 95 108 212 0 72 0 6 65 9 671
 GAS IN MCF: 378 215 121 268 168 418 350 409 444 285 380 240 3676

PINTAIL PETROLEUM, INC.

CHEEK #1 SW SW 08-158-095 F# 7556 SOW: PNA CUM-O: 431 CUM-W: 1428 COMP: 08-05-1989

NO. OF WELLS IN POOL: 2
 POOL TOTAL: 236 134 77 203 105 334 350 256 278 178 238 150 2539
 POOL TOTAL: 104 0 0 95 108 212 0 72 0 6 65 9 671
 MCF TOTAL: 378 215 121 268 168 418 350 409 444 285 380 240 3676

TEMPLE-DAWSON BAY WILLIAMS COUNTY (API:105)

 BERCO RESOURCES, LLC

BIWER #1 NE NE 12-158-096 F# 9781 SOW: PNA CUM-O: 26498 CUM-W: 18063 COMP: 12-21-1990

OPERATOR-LEASE	JAN	FEB	MAR	APR	MAY	JUN	JUL	AUG	SEP	OCT	NOV	DEC	YR.CUM
PEDERSON #3				SW NE 18-158-095	F# 9361	SOW: PNA	CUM-O: 141942	CUM-W: 15661	COMP: 08-25-1983				
DEKALB ENERGY CO.													
PEDERSON #1				SW SE 18-158-095	F# 7877	SOW: PNA	CUM-O: 241628	CUM-W: 79936	COMP: 09-23-1980				
DEPCO, INC.													
RYE #1				NW NE 19-158-095	F# 7315	SOW: PNA	CUM-O: 88296	CUM-W: 30086	COMP: 04-18-1980				
NO. OF WELLS IN POOL: 4													
POOL TOTAL:	0	0	0	0	0	0	0	0	0	0	0	0	0
POOL TOTAL:	0	0	0	0	0	0	0	0	0	0	0	0	0
MCF TOTAL:	0	0	0	0	0	0	0	0	0	0	0	0	0

TEMPLE-DUPEROW																									

WILLIAMS COUNTY (API:105)																									

BERCO RESOURCES, LLC																									

PEDERSON #4				NW NE 18-158-095	F# 10397	SOW: PNA	CUM-O: 15276	CUM-W: 18625	COMP: 02-02-1997																
PEDERSON #5				NW NE 18-158-095	F# 14787	SOW: P	CUM-O: 23837	CUM-W: 1038	COMP: 03-14-1998																
R&LU: 6078	658	31	593	29	582	30	563	30	525	31	507	30	496	31	513	26	532	30	487	31	459	30	504	30	6419
SPACING: NE	3		26		4		37		10		30		12		0		23		17		9		20		191
GAS IN MCF:	397		255		228		249		173		266		287		311		359		176		412		321		3434
SKARDERUD #10-7				NE SW 07-158-095	F# 10073	SOW: P	CUM-O: 44826	CUM-W: 49555	COMP: 10-01-1999																
R&LU: 34924	3611	31	3200	28	3277	31	3052	30	3124	31	2811	29	2846	31	2722	31	2473	30	2633	31	2519	30	2584	31	34852
SPACING: SW	4206		3570		3537		3474		3101		2940		2994		3015		2974		2958		2789		2791		38349
GAS IN MCF:	2932		2526		2531		2625		2787		2826		2734		3099		2939		3275		2553		2605		33432
SKARDERUD #2-7R				NW NE 07-158-095	F# 12156	SOW: PNA	CUM-O: 1348	CUM-W: 300	COMP: 05-12-1989																
UNION-MCGINNITY #1-6				SE NW 06-158-095	F# 10676	SOW: PNA	CUM-O: 6597	CUM-W: 22015	COMP: 08-02-1984																
PINTAIL PETROLEUM, INC.																									

CHEEK #1				SW SW 08-158-095	F# 7556	SOW: PNA	CUM-O: 2285	CUM-W: 1367	COMP: 06-30-1988																
T-BOC INC.																									

HAMLET UNIT #1				C SW 30-159-095	F# 2451	SOW: PNA	CUM-O: 295746	CUM-W: 1812664	COMP: 08-20-1961																
HAMLET UNIT #3				NW SW 30-159-095	F# 11354	SOW: PNA	CUM-O: 12594	CUM-W: 233931	COMP: 12-27-1990																
NO. OF WELLS IN POOL: 8																									
POOL TOTAL:	4269		3793		3859		3615		3649		3318		3342		3235		3005		3120		2978		3088		41271
POOL TOTAL:	4209		3596		3541		3511		3111		2970		3006		3015		2997		2975		2798		2811		38540
MCF TOTAL:	3329		2781		2759		2874		2960		3092		3021		3410		3298		3451		2965		2926		36866

TEMPLE-MADISON																									

WILLIAMS COUNTY (API:105)																									

BERCO RESOURCES, LLC																									

SKARDERUD #2-7R				NW NE 07-158-095	F# 12156	SOW: PNA	CUM-O: 6563	CUM-W: 239	COMP: 12-23-1993																
TOTAL-STATE #1-36				NE SW 36-159-096	F# 10047	SOW: P	CUM-O: 4444	CUM-W: 2314	COMP: 05-19-1992																
R&LU: 373	30	1	38	1	70	2	0	0	67	1	0	0	81	2	0	0	54	2	36	2	0	0	8	1	384
SPACING: SW	0		0		0		0		21		0		25		0		0		0		0		0		46
DALLEA PETROLEUM CORP.																									

EUGENE MCGINNITY #1				SE SW 30-159-095	F# 775	SOW: PNA	CUM-O: 128611	CUM-W: 82236	COMP: 01-07-1955																
FRANK E. MCCOY #2				NW SW 30-159-095	F# 820	SOW: PNA	CUM-O: 90658	CUM-W: 96082	COMP: 03-02-1955																
OSCAR E. WESTBERG #1				NW NW 31-159-095	F# 694	SOW: PNA	CUM-O: 45315	CUM-W: 43805	COMP: 10-05-1954																
DEKALB ENERGY CO.																									

OPERATOR-LEASE	JAN	FEB	MAR	APR	MAY	JUN	JUL	AUG	SEP	OCT	NOV	DEC	YR.CUM
PEDERSON #1				SW SE 18-158-095	F# 7877	SOW: PNA	CUM-O: 21	CUM-W: 0	COMP: 02-18-1990				
PEDERSON #2				NE SW 18-158-095	F# 8103	SOW: PNA	CUM-O: 2357	CUM-W: 13917	COMP: 03-24-1981				

PINTAIL PETROLEUM, INC.

CHEEK #1				SW SW 08-158-095	F# 7556	SOW: P	CUM-O: 39691	CUM-W: 6678	COMP: 04-28-1990				
R&LU: 2511	350 27	235 19	195 21	350 30	241 31	145 13	97 9	457 31	320 30	152 27	0 0	0 0	2542
SPACING: SW	67	39	27	188	100	29	0	90	43	60	0	0	643
GAS IN MCF:	104	105	158	307	369	389	416	402	320	1	0	0	2571

ROBERT E. HANSON

A.C. BRONSON-FEDERAL LAND BANK #1				SE SE 25-159-096	F# 1071	SOW: PNA	CUM-O: 51776	CUM-W: 90468	COMP: 02-15-1956				
-----------------------------------	--	--	--	------------------	---------	----------	--------------	--------------	------------------	--	--	--	--

T-BOC INC.

HAMLET UNIT #3				NW SW 30-159-095	F# 11354	SOW: P	CUM-O: 16797	CUM-W: 3172	COMP: 08-15-1996				
R&LU: 3956	241 15	244 15	240 15	225 15	608 31	485 30	166 11	559 31	458 29	449 26	222 15	222 15	4119
SPACING: SW	31	27	12	12	37	33	20	38	17	21	11	17	276
GAS IN MCF:	12	12	11	11	29	23	8	26	21	21	11	11	196

WILLIAM HERBERT HUNT

NELLIE MCGINNITY #1				NW NE 06-158-095	F# 125	SOW: PNA	CUM-O: 2104	CUM-W: 137	COMP: 10-08-1952				
---------------------	--	--	--	------------------	--------	----------	-------------	------------	------------------	--	--	--	--

NO. OF WELLS IN POOL: 11

POOL TOTAL:	621	517	505	575	916	630	344	1016	832	637	222	230	7045
POOL TOTAL:	98	66	39	200	158	62	45	128	60	81	11	17	965
MCF TOTAL:	116	117	169	318	398	412	424	428	341	22	11	11	2767

TEMPLE-RED RIVER

WILLIAMS COUNTY (API:105)

DEPCO, INC.

SKARDERUD #2-7				NW NE 07-158-095	F# 8722	SOW: PNA	CUM-O: 11234	CUM-W: 689	COMP: 10-02-1981				
----------------	--	--	--	------------------	---------	----------	--------------	------------	------------------	--	--	--	--

NO. OF WELLS IN POOL: 1

POOL TOTAL:	0	0	0	0	0	0	0	0	0	0	0	0	0
POOL TOTAL:	0	0	0	0	0	0	0	0	0	0	0	0	0
MCF TOTAL:	0	0	0	0	0	0	0	0	0	0	0	0	0

TEMPLE-STONEWALL

WILLIAMS COUNTY (API:105)

DEPCO, INC.

MCGINNITY #14-6				SE SW 06-158-095	F# 9207	SOW: PNA	CUM-O: 63614	CUM-W: 2667	COMP: 04-30-1982				
-----------------	--	--	--	------------------	---------	----------	--------------	-------------	------------------	--	--	--	--

NO. OF WELLS IN POOL: 1

POOL TOTAL:	0	0	0	0	0	0	0	0	0	0	0	0	0
POOL TOTAL:	0	0	0	0	0	0	0	0	0	0	0	0	0
MCF TOTAL:	0	0	0	0	0	0	0	0	0	0	0	0	0

TEMPLE-WINNIPEGOSIS

WILLIAMS COUNTY (API:105)

BERCO RESOURCES, LLC

ALBERT #21-25				NE NW 25-159-096	F# 10396	SOW: P	CUM-O: 241553	CUM-W: 238544	COMP: 01-15-1988				
R&LU: 8658	816 30	746 29	806 31	764 30	787 30	752 30	779 29	826 30	753 30	782 31	444 20	305 7	8560
SPACING: NW	2004	1893	1990	2264	2222	2004	2014	1894	2000	2375	700	196	21556
GAS IN MCF:	1909	1234	1273	1157	1363	1296	1357	1334	1227	1454	628	386	14618

BRONSON #32-25				SW NE 25-159-096	F# 3055	SOW: F	CUM-O: 248377	CUM-W: 41526	COMP: 10-17-1987				
R&LU: 11799	1043 31	993 29	1018 31	993 30	840 25	626 24	1161 30	1094 31	898 30	1097 31	908 30	1067 31	11738
SPACING: NE	939	1025	999	1017	880	1063	1379	1084	1136	1250	1206	1318	13296
GAS IN MCF:	2508	2437	2394	2526	2325	1404	3167	2800	2250	2838	2395	2621	29665

FLB-BRONSON #1-25				SW SE 25-159-096	F# 10292	SOW: F	CUM-O: 379371	CUM-W: 202683	COMP: 09-17-1983				
R&LU: 6060	355 20	570 26	494 24	425 23	736 31	598 30	386 24	446 31	457 30	323 23	565 30	491 27	5846
SPACING: S2*	823	1083	1266	1075	1609	1396	1001	1222	1170	757	1368	1284	14054
GAS IN MCF:	766	952	835	875	1629	1209	899	936	878	640	994	871	11484

OPERATOR-LEASE	JAN	FEB	MAR	APR	MAY	JUN	JUL	AUG	SEP	OCT	NOV	DEC	YR.CUM
MCCOY #22-24													
R&LU: 539	50 3	29 4	15 4										
SPACING: NW	28	0	0	25	29	45	0	20	0	2	17	32	198
GAS IN MCF:	79	45	26	56	35	116	73	85	92	59	78	50	794
TOTAL-STATE #1-36													
TOTAL-STATE #22-36													
SOUTH TEMPLE WINNIPEGOSIS UNIT													
#####													
BIWER #1													
MCGINNITY #24-6													
R&LU: 6441	433 31	378 28	443 31										
SPACING: US	6	14	4	19	19	28	22	12	26	18	0	16	184
GAS IN MCF:	4683	4504	4870	4762	5234	4992	4897	4155	3960	3685	2376	3316	51434
PEDERSON #3													
R&LU: 5892	0 0	0 0	0 0	0 0	587 6	861 23	1080 31	865 31	701 30	676 31	607 30	609 26	5986
SPACING: US	0	0	0	0	320	528	607	454	390	277	366	484	3426
GAS IN MCF:	0	0	0	0	136	660	1007	865	752	707	321	107	4555
PEDERSON #4													
SAGASER #1													
SEATON #1													
R&LU: 7513	463 26	687 28	632 31										
SPACING: US	22	8	21	31	21	14	29	11	0	0	0	0	157
GAS IN MCF:	1692	2092	2041	1931	1953	1807	1798	1313	2027	1868	1624	1327	21473
SKARDERUD #10-7													
SKARDERUD #2-7R													
SKARDERUD #22-7													
R&LU: 22265	970 29	994 28	1184 31										
SPACING: US	25	11	10	56	5	38	20	20	0	0	17	24	226
GAS IN MCF:	538	370	330	402	388	437	494	606	417	903	1272	2035	8192
SKARDERUD #33-7													
R&LU: 12058	933 31	963 28	1004 30										
SPACING: US	9	2	9	0	5	11	3	8	17	11	0	15	90
GAS IN MCF:	1855	1778	1890	1659	1754	1641	1581	1510	1313	1121	1551	2210	19863
NO. OF WELLS IN UNIT: 10													
UNIT TOTAL:	2799	3022	3263	3361	4196	4515	4934	4928	4503	6043	6711	6831	55106
UNIT TOTAL:	62	35	44	106	370	619	681	505	433	306	383	539	4083
MCF TOTAL:	8768	8744	9131	8754	9465	9537	9777	8449	8469	8284	7144	8995	105517

BONRAY ENERGY CORP.

GULF-STATE #36-2 NE NE 36-159-096 F# 2439 SOW: PNA CUM-O: 2409 CUM-W: 2075 COMP: 01-26-1987

CONQUEST EXPLORATION CO.

SOUTH TEMPLE WINNIPEGOSIS UNIT
#####

BIWER #43-12 NE SE 12-158-096 F# 11607 SOW: PNA CUM-O: 1166 CUM-W: 4498 COMP: 12-06-1985

NO. OF WELLS IN UNIT: 1

UNIT TOTAL:	0	0	0	0	0	0	0	0	0	0	0	0	0
UNIT TOTAL:	0	0	0	0	0	0	0	0	0	0	0	0	0
MCF TOTAL:	0	0	0	0	0	0	0	0	0	0	0	0	0

DEPCO, INC.

SOUTH TEMPLE WINNIPEGOSIS UNIT
#####

SKARDERUD #2-7 NW NE 07-158-095 F# 8722 SOW: PNA CUM-O: 299059 CUM-W: 20365 COMP: 03-18-1983

OPERATOR-LEASE	JAN	FEB	MAR	APR	MAY	JUN	JUL	AUG	SEP	OCT	NOV	DEC	YR.CUM
NO. OF WELLS IN UNIT: 1													
UNIT TOTAL:	0	0	0	0	0	0	0	0	0	0	0	0	0
UNIT TOTAL:	0	0	0	0	0	0	0	0	0	0	0	0	0
MCF TOTAL:	0	0	0	0	0	0	0	0	0	0	0	0	0

EOG (OKLAHOMA) INC.

GULF STATE #1-36 NW SE 36-159-096 F# 4667 SOW: PNA CUM-O: 122534 CUM-W: 190430 COMP: 07-21-1983
 SEATON #31-1 SW SW 31-159-095 F# 11366 SOW: PNA CUM-O: 102743 CUM-W: 35593 COMP: 03-14-1985

SOUTH TEMPLE WINNIPEGOSIS UNIT
 #####

SEATON #1-2 NE NW 01-158-096 F# 12174 SOW: PNA CUM-O: 79512 CUM-W: 171732 COMP: 09-09-1987

NO. OF WELLS IN UNIT: 1													
UNIT TOTAL:	0	0	0	0	0	0	0	0	0	0	0	0	0
UNIT TOTAL:	0	0	0	0	0	0	0	0	0	0	0	0	0
MCF TOTAL:	0	0	0	0	0	0	0	0	0	0	0	0	0

PINTAIL PETROLEUM, INC.

SOUTH TEMPLE WINNIPEGOSIS UNIT
 #####

CHEEK #1 SW SW 08-158-095 F# 7556 SOW: PNA CUM-O: 1459 CUM-W: 6725 COMP: 12-02-1987

NO. OF WELLS IN UNIT: 1													
UNIT TOTAL:	0	0	0	0	0	0	0	0	0	0	0	0	0
UNIT TOTAL:	0	0	0	0	0	0	0	0	0	0	0	0	0
MCF TOTAL:	0	0	0	0	0	0	0	0	0	0	0	0	0

T-BOC INC.

HAMLET UNIT #3 NW SW 30-159-095 F# 11354 SOW: PNA CUM-O: 20763 CUM-W: 17015 COMP: 02-09-1987

NO. OF WELLS IN POOL: 24													
POOL TOTAL:	5063	5360	5596	5585	6581	6584	7333	7347	6668	8282	8677	8725	81801
POOL TOTAL:	3856	4036	4299	4487	5110	5127	5075	4725	4739	4690	3674	3369	53187
MCF TOTAL:	14030	13412	13659	13368	14817	13562	15273	13604	12916	13275	11239	12923	162078

TEPEE BUTTE-RED RIVER HETTINGER COUNTY (API:041)

P & M PETROLEUM MANAGEMENT, L.L.C.

URLACHER #1-24 SE SW 24-133-097 F# 7453 SOW: P CUM-O: 217961 CUM-W: 1372179 COMP: 07-30-1980
 R&LU: 5080 0 0 0 0 616 19 1399 30 1095 29 0 0 875 20 287 6 45 2 676 14 47 5 417 11 5457
 SPACING: S2 0 0 27363 36472 32554 0 32622 7962 4421 20833 3779 14694 180700

NO. OF WELLS IN POOL: 1													
POOL TOTAL:	0	0	616	1399	1095	0	875	287	45	676	47	417	5457
POOL TOTAL:	0	0	27363	36472	32554	0	32622	7962	4421	20833	3779	14694	180700
MCF TOTAL:	0	0	0	0	0	0	0	0	0	0	0	0	0

THOMPSON LAKE-MADISON BURKE COUNTY (API:013)

EARL SCHWARTZ

ECKERT #1 SE SE 01-159-091 F# 10567 SOW: P CUM-O: 25335 CUM-W: 66253 COMP: 02-20-1984
 R&LU: 419 30 18 35 20 46 31 69 30 52 31 0 0 67 31 30 31 30 30 0 0 0 0 0 0 359
 SPACING: SSE 200 300 380 240 200 0 300 200 100 0 0 0 1920

NO. OF WELLS IN POOL: 1													
POOL TOTAL:	30	35	46	69	52	0	67	30	30	0	0	0	359
POOL TOTAL:	200	300	380	240	200	0	300	200	100	0	0	0	1920
MCF TOTAL:	0	0	0	0	0	0	0	0	0	0	0	0	0

TIMBER CREEK-MADISON MCKENZIE COUNTY (API:053)

NATURAL GAS PROCESSING CO.

OPERATOR-LEASE	JAN	FEB	MAR	APR	MAY	JUN	JUL	AUG	SEP	OCT	NOV	DEC	YR.CUM
HAROLD J. ROGNESS #1													
				NW NE 26-150-100	F# 8372	SOW: PNA	CUM-O: 3822	CUM-W: 10300	COMP: 04-04-1990				
NO. OF WELLS IN POOL: 1													
POOL TOTAL:	0	0	0	0	0	0	0	0	0	0	0	0	0
POOL TOTAL:	0	0	0	0	0	0	0	0	0	0	0	0	0
MCF TOTAL:	0	0	0	0	0	0	0	0	0	0	0	0	0

TIMBER CREEK-RED RIVER

MCKENZIE COUNTY (API:053)

MOBIL OIL CORP.

ROY MOEN #1				NW NW 35-150-100	F# 9388	SOW: PNA	CUM-O: 22528	CUM-W: 1131	COMP: 06-07-1983				
NATURAL GAS PROCESSING CO.													

HAROLD J. ROGNESS #1				NW NE 26-150-100	F# 8372	SOW: PNA	CUM-O: 30190	CUM-W: 29700	COMP: 08-27-1981				
NO. OF WELLS IN POOL: 2													
POOL TOTAL:	0	0	0	0	0	0	0	0	0	0	0	0	0
POOL TOTAL:	0	0	0	0	0	0	0	0	0	0	0	0	0
MCF TOTAL:	0	0	0	0	0	0	0	0	0	0	0	0	0

TIOGA-DEVONIAN

MOUNTRAIL COUNTY (API:061)

AMERADA HESS CORP.

TIOGA-MADISON UNIT #K-143HR				SW NW 18-158-094	F# 355	SOW: PNA	CUM-O: 122133	CUM-W: 389818	COMP: 05-30-1978				
NO. OF WELLS IN COUNTY: 1													
COUNTY TOTAL:	0	0	0	0	0	0	0	0	0	0	0	0	0
COUNTY TOTAL:	0	0	0	0	0	0	0	0	0	0	0	0	0
MCF TOTAL:	0	0	0	0	0	0	0	0	0	0	0	0	0

AMERADA HESS CORP.

WILLIAMS COUNTY (API:105)

AGRE-SILURIAN UNIT #1				SE NE 27-158-095	F# 4390	SOW: PNA	CUM-O: 9881	CUM-W: 0	COMP: 11-17-1990																
BORSTAD-IVES-LALIM UNIT #1				SW NE 35-158-095	F# 265	SOW: PNA	CUM-O: 126961	CUM-W: 144169	COMP: 10-30-1967																
HJALMER IVES UNIT #1				SE NE 26-158-095	F# 4420	SOW: PNA	CUM-O: 14336	CUM-W: 11953	COMP: 09-26-1985																
IVES-STENBAK DEVONIAN UNIT #1				SW SW 25-158-095	F# 4519	SOW: P	CUM-O: 2570383	CUM-W: 439215	COMP: 10-15-1968																
R&LU: 29417	3236	31	3180	29	3335	31	3826	30	3775	31	2808	30	55	2	2066	23	0	0	2143	26	2514	30	2393	30	29331
SPACING: W2*	2584	2669	2830		2886	3248	2827		149	2312									4295	4534	3229	31563			
GAS IN MCF:	648	1189	1123		1389	2076	1270		22	831									373	516	1821	11258			
LALIM-BORSTAD #35-41				NE NE 35-158-095	F# 235	SOW: GL	CUM-O: 1204595	CUM-W: 75685	COMP: 07-05-1984																
R&LU: 34541	2964	31	2722	29	2948	31	2659	30	2969	31	3057	30	2473	27	2642	31	2870	28	3068	31	3006	30	3120	31	34498
SPACING: NE	1186	1115	1225		938	1044	1081		937	1244									626	999	971	12124			
GAS IN MCF:	2890	1804	2182		1815	3005	3607		2623	5116					6052	7044	7388		7044	7388	6553	50079			
LALIM-IVES UNIT "A" #1				NE SW 26-158-095	F# 537	SOW: P	CUM-O: 1786468	CUM-W: 305425	COMP: 09-04-1968																
R&LU: 14018	1334	31	1266	29	1452	31	1277	30	1348	31	1342	30	1122	27	1113	29	334	9	1150	31	1120	30	1143	31	14001
SPACING: S2*	2463	2372	2459		2169	1985	1891		1769	2366									770	2254	1844	1765	24107		
GAS IN MCF:	178	430	1203		1107	1484	1670		1240	5206					185	434	363		434	363	737	14237			
NORTH DAKOTA C "B" #9				NW SW 36-158-095	F# 4321	SOW: TA	CUM-O: 756869	CUM-W: 520734	COMP: 04-06-1968																
TMU #F-135HR				SE NE 26-158-095	F# 4586	SOW: PNA	CUM-O: 406816	CUM-W: 277881	COMP: 01-20-1969																
NO. OF WELLS IN COUNTY: 8																									
COUNTY TOTAL:	7534	7168	7735	7762	8092	7207	3650	5821	3204	6361	6640	6656	77830												
COUNTY TOTAL:	6233	6156	6514	5993	6277	5799	2855	5922	1528	7175	7377	5965	67794												
MCF TOTAL:	3716	3423	4508	4311	6565	6547	3885	11153	6237	7851	8267	9111	75574												

NO. OF WELLS IN POOL: 9													
POOL TOTAL:	7534	7168	7735	7762	8092	7207	3650	5821	3204	6361	6640	6656	77830
POOL TOTAL:	6233	6156	6514	5993	6277	5799	2855	5922	1528	7175	7377	5965	67794
MCF TOTAL:	3716	3423	4508	4311	6565	6547	3885	11153	6237	7851	8267	9111	75574

TIOGA-MADISON

BURKE COUNTY (API:013)

AMERADA HESS CORP.

OPERATOR-LEASE	JAN	FEB	MAR	APR	MAY	JUN	JUL	AUG	SEP	OCT	NOV	DEC	YR.CUM
TIOGA MADISON UNIT #####													
TIOGA-MADISON UNIT #N-153				SE SE 31-159-094	F# 284	SOW: PNA	CUM-O: 103219	CUM-W: 139191	COMP: 06-14-1953				
TIOGA-MADISON UNIT #O-155				SW NW 32-159-094	F# 828	SOW: PNA	CUM-O: 38301	CUM-W: 29942	COMP: 04-15-1955				
TIOGA-MADISON UNIT #P-153				SE SW 32-159-094	F# 597	SOW: PNA	CUM-O: 161057	CUM-W: 50719	COMP: 07-31-1954				
TIOGA-MADISON UNIT #P-154				NE SW 32-159-094	F# 1449	SOW: PNA	CUM-O: 275182	CUM-W: 297101	COMP: 06-25-1957				
TIOGA-MADISON UNIT #P-156				NE NW 32-159-094	F# 643	SOW: PNA	CUM-O: 90824	CUM-W: 38587	COMP: 09-12-1954				
TIOGA-MADISON UNIT #Q-153				SW SE 32-159-094	F# 1275	SOW: PNA	CUM-O: 363966	CUM-W: 87078	COMP: 12-18-1956				
TIOGA-MADISON UNIT #Q-155				SW NE 32-159-094	F# 1561	SOW: PNA	CUM-O: 7623	CUM-W: 30036	COMP: 10-29-1957				
TIOGA-MADISON UNIT #Q-157				SW SE 29-159-094	F# 796	SOW: PNA	CUM-O: 210967	CUM-W: 354850	COMP: 01-11-1955				
TIOGA-MADISON UNIT #R-158				NE SE 29-159-094	F# 818	SOW: PNA	CUM-O: 90048	CUM-W: 12096	COMP: 02-24-1955				
NO. OF WELLS IN UNIT: 9													
UNIT TOTAL:	0	0	0	0	0	0	0	0	0	0	0	0	0
UNIT TOTAL:	0	0	0	0	0	0	0	0	0	0	0	0	0
MCF TOTAL:	0	0	0	0	0	0	0	0	0	0	0	0	0

NO. OF WELLS IN COUNTY: 9													
COUNTY TOTAL:	0	0	0	0	0	0	0	0	0	0	0	0	0
COUNTY TOTAL:	0	0	0	0	0	0	0	0	0	0	0	0	0
MCF TOTAL:	0	0	0	0	0	0	0	0	0	0	0	0	0

AMERADA HESS CORP. MOUNTRAIL COUNTY (API:061)

TIOGA MADISON UNIT #####																									
TIOGA-MADISON UNIT #K-105				SW SW 31-157-094	F# 822	SOW: TA	CUM-O: 36070	CUM-W: 40282	COMP: 03-31-1955																
TIOGA-MADISON UNIT #K-107HR				SW NW 31-157-094	F# 612	SOW: SI	CUM-O: 284351	CUM-W: 502357	COMP: 07-04-1954																
TIOGA-MADISON UNIT #K-109				SW SW 30-157-094	F# 724	SOW: PNA	CUM-O: 119518	CUM-W: 207568	COMP: 11-21-1954																
TIOGA-MADISON UNIT #K-117				SW SW 18-157-094	F# 1093	SOW: PNA	CUM-O: 144980	CUM-W: 192786	COMP: 04-12-1956																
TIOGA-MADISON UNIT #K-121				SW SW 07-157-094	F# 978	SOW: PNA	CUM-O: 158830	CUM-W: 199425	COMP: 10-28-1955																
TIOGA-MADISON UNIT #K-123				SW NW 07-157-094	F# 1095	SOW: PNA	CUM-O: 8421	CUM-W: 17507	COMP: 05-21-1956																
TIOGA-MADISON UNIT #K-125				SW SW 06-157-094	F# 415	SOW: PNA	CUM-O: 315482	CUM-W: 262255	COMP: 01-27-1954																
TIOGA-MADISON UNIT #K-127				SW NW 06-157-094	F# 220	SOW: TA	CUM-O: 197588	CUM-W: 548851	COMP: 05-11-1953																
TIOGA-MADISON UNIT #K-129				SW SW 31-158-094	F# 400	SOW: TA	CUM-O: 329046	CUM-W: 828630	COMP: 11-22-1953																
TIOGA-MADISON UNIT #K-131				SW NW 31-158-094	F# 135	SOW: GL	CUM-O: 419947	CUM-W: 1618751	COMP: 09-21-1952																
R&LU: 4248	614	31	514	29	515	31	442	30	415	31	416	30	260	25	368	31	362	30	323	22	0	0	0	0	4229
SPACING: U	7605		8245		8735		7692		6746		7454		5535		6584		6365		5209		0		0		70170
GAS IN MCF:	6280		5994		6414		8013		8844		5091		3934		4998		5124		3452		0		0		58144
TIOGA-MADISON UNIT #K-133				SW SW 30-158-094	F# 454	SOW: PNA	CUM-O: 187002	CUM-W: 333376	COMP: 12-13-1953																
TIOGA-MADISON UNIT #K-135				SW NW 30-158-094	F# 199	SOW: TA	CUM-O: 231045	CUM-W: 364769	COMP: 12-04-1952																
TIOGA-MADISON UNIT #K-137				SW SW 19-158-094	F# 293	SOW: PNA	CUM-O: 266162	CUM-W: 123827	COMP: 05-08-1953																
TIOGA-MADISON UNIT #K-139				SW NW 19-158-094	F# 195	SOW: PNA	CUM-O: 459703	CUM-W: 591487	COMP: 03-25-1953																
TIOGA-MADISON UNIT #K-141				SW SW 18-158-094	F# 99	SOW: TA	CUM-O: 152293	CUM-W: 45090	COMP: 08-22-1952																
TIOGA-MADISON UNIT #K-143HR				SW NW 18-158-094	F# 355	SOW: F	CUM-O: 371100	CUM-W: 839048	COMP: 02-10-1954																
R&LU: 6174	812	31	717	29	751	31	701	30	711	31	683	30	544	31	323	31	290	30	293	28	198	30	131	31	6154
SPACING: U	17309		17345		18820		17666		16948		15123		15953		17940		17453		14744		13903		13861		197065
GAS IN MCF:	64792		59962		66485		63145		61203		59634		57377		61355		55915		52882		51544		52014		706308
TIOGA-MADISON UNIT #K-145				SW SW 07-158-094	F# 270	SOW: PNA	CUM-O: 145450	CUM-W: 70366	COMP: 04-20-1953																
TIOGA-MADISON UNIT #K-147HR				SW NW 07-158-094	F# 371	SOW: GL	CUM-O: 303454	CUM-W: 533746	COMP: 09-19-1953																
R&LU: 14312	1565	31	1259	29	1218	31	1086	30	1479	31	1423	30	1155	31	915	28	603	18	1425	31	1186	30	1000	31	14314
SPACING: U	7392		7107		7205		6818		7325		7141		7407		7288		4718		8098		7449		6701		84649
GAS IN MCF:	17771		15591		14900		17972		18487		15352		13875		12321		8178		18145		11937		12365		176894

OPERATOR-LEASE -----	JAN ---	FEB ---	MAR ---	APR ---	MAY ---	JUN ---	JUL ---	AUG ---	SEP ---	OCT ---	NOV ---	DEC ---	YR.CUM -----
TIOGA-MADISON UNIT #K-149				SW SW 06-158-094	F# 340	SOW: TA	CUM-O: 221820	CUM-W: 178205	COMP: 07-28-1953				
TIOGA-MADISON UNIT #K-151				SW NW 06-158-094	F# 752	SOW: PNA	CUM-O: 16556	CUM-W: 23220	COMP: 03-04-1955				
TIOGA-MADISON UNIT #L-106				NE SW 31-157-094	F# 1032	SOW: PNA	CUM-O: 60347	CUM-W: 31715	COMP: 04-20-1956				
TIOGA-MADISON UNIT #L-122				NE SW 07-157-094	F# 715	SOW: PNA	CUM-O: 35146	CUM-W: 20853	COMP: 11-22-1954				
TIOGA-MADISON UNIT #L-124				NE NW 07-157-094	F# 513	SOW: TA	CUM-O: 131119	CUM-W: 67835	COMP: 05-12-1954				
TIOGA-MADISON UNIT #L-126				NE SW 06-157-094	F# 184	SOW: PNA	CUM-O: 161430	CUM-W: 82057	COMP: 03-21-1953				
TIOGA-MADISON UNIT #L-128 HR R&LU: 19331	1879 31	1698 29	1784 31	SW NE 06-157-094	F# 554	SOW: GL	CUM-O: 155863	CUM-W: 371320	COMP: 08-12-1954				
SPACING: U	15596	16180	17594	1638 30	1916 31	1721 30	1076 22	1585 31	1669 30	1591 30	1434 30	1348 31	19339
GAS IN MCF:	8189	7655	7849	16002	15981	14866	10269	16894	14650	12653	12231	12786	175702
				10086	11389	5728	4627	6462	6574	5838	9641	10264	94302
TIOGA-MADISON UNIT #L-130				NE SW 31-158-094	F# 186	SOW: PNA	CUM-O: 197963	CUM-W: 32794	COMP: 02-02-1953				
TIOGA-MADISON UNIT #L-132				NE NW 31-158-094	F# 498	SOW: SI	CUM-O: 462791	CUM-W: 1844265	COMP: 07-04-1954				
TIOGA-MADISON UNIT #L-134				NE SW 30-158-094	F# 271	SOW: PNA	CUM-O: 160418	CUM-W: 135310	COMP: 04-08-1953				
TIOGA-MADISON UNIT #L-136-D				NE NW 30-158-094	F# 461	SOW: PNA	CUM-O: 93301	CUM-W: 92300	COMP: 03-31-1954				
TIOGA-MADISON UNIT #L-137				SE SW 19-158-094	F# 314	SOW: PNA	CUM-O: 262753	CUM-W: 362125	COMP: 06-19-1953				
TIOGA-MADISON UNIT #L-138				NE SW 19-158-094	F# 250	SOW: PNA	CUM-O: 273860	CUM-W: 143047	COMP: 03-08-1953				
TIOGA-MADISON UNIT #L-140				NE NW 19-158-094	F# 193	SOW: PNA	CUM-O: 221552	CUM-W: 26546	COMP: 02-02-1953				
TIOGA-MADISON UNIT #L-142				NE SW 18-158-094	F# 282	SOW: PNA	CUM-O: 245229	CUM-W: 189085	COMP: 04-23-1953				
TIOGA-MADISON UNIT #L-144 R&LU: 10144	820 31	825 29	890 31	NE NW 18-158-094	F# 345	SOW: GL	CUM-O: 2114224	CUM-W: 6773146	COMP: 08-09-1953				
SPACING: U	9929	10472	11412	637 30	632 31	887 30	789 28	669 29	882 30	691 30	1202 30	1252 31	10176
GAS IN MCF:	20045	18515	18279	10209	9239	9777	9514	11209	12749	9974	12902	13020	130406
				16356	14168	14654	15187	15237	19162	16189	25391	25228	218411
TIOGA-MADISON UNIT #L-146				NE SW 07-158-094	F# 239	SOW: SI	CUM-O: 273518	CUM-W: 32293	COMP: 03-10-1953				
TIOGA-MADISON UNIT #L-146XHR R&LU: 14203	1225 31	957 29	971 31	NE SW 07-158-094	F# 5350	SOW: GL	CUM-O: 385335	CUM-W: 1446048	COMP: 03-25-1974				
SPACING: U	9706	9324	10033	901 30	1408 31	1457 30	1263 31	1064 27	1222 30	1360 31	1206 30	1184 31	14218
GAS IN MCF:	12514	10612	10292	9210	10568	10478	10663	10038	11213	10526	10294	10099	122152
				10056	12104	11274	12857	10481	11951	13460	12735	12051	140387
TIOGA-MADISON UNIT #L-148				NE NW 07-158-094	F# 279	SOW: PNA	CUM-O: 292238	CUM-W: 148592	COMP: 05-24-1953				
TIOGA-MADISON UNIT #L-150				NE SW 06-158-094	F# 662	SOW: TA	CUM-O: 74234	CUM-W: 86365	COMP: 08-22-1954				
TIOGA-MADISON UNIT #L-152				NE NW 06-158-094	F# 638	SOW: PNA	CUM-O: 33430	CUM-W: 102859	COMP: 09-07-1954				
TIOGA-MADISON UNIT #M-119				SW NE 18-157-094	F# 1380	SOW: PNA	CUM-O: 55247	CUM-W: 80464	COMP: 03-04-1957				
TIOGA-MADISON UNIT #M-121				SW SE 07-157-094	F# 1089	SOW: PNA	CUM-O: 79248	CUM-W: 136667	COMP: 02-29-1956				
TIOGA-MADISON UNIT #M-123				SW NE 07-157-094	F# 502	SOW: PNA	CUM-O: 126709	CUM-W: 92291	COMP: 06-10-1954				
TIOGA-MADISON UNIT #M-125				SW SE 06-157-094	F# 129	SOW: PNA	CUM-O: 196655	CUM-W: 109047	COMP: 09-07-1952				
TIOGA-MADISON UNIT #M-127				SW NE 06-157-094	F# 367	SOW: PNA	CUM-O: 188253	CUM-W: 402949	COMP: 09-17-1953				
TIOGA-MADISON UNIT #M-129				SW SE 31-158-094	F# 487	SOW: SI	CUM-O: 256406	CUM-W: 553250	COMP: 09-28-1954				
TIOGA-MADISON UNIT #M-131				SW NE 31-158-094	F# 368	SOW: PNA	CUM-O: 486453	CUM-W: 773294	COMP: 10-17-1953				
TIOGA-MADISON UNIT #M-133				SW SE 30-158-094	F# 482	SOW: PNA	CUM-O: 96822	CUM-W: 25808	COMP: 02-27-1954				
TIOGA-MADISON UNIT #M-135				SW NE 30-158-094	F# 460	SOW: SI	CUM-O: 56281	CUM-W: 137309	COMP: 12-17-1953				
TIOGA-MADISON UNIT #M-139 R&LU: 160	155 22	0 0	0 0	SW NE 19-158-094	F# 148	SOW: PNA	CUM-O: 733349	CUM-W: 1990576	COMP: 10-11-1952				
SPACING: U	1676	0	0	0 0	0 0	0 0	0 0	0 0	0 0	0 0	0 0	0 0	155
GAS IN MCF:	13493	0	0	0	0	0	0	0	0	0	0	0	13493
				0	0	0	0	0	0	0	0	0	13493
TIOGA-MADISON UNIT #M-141				SW SE 18-158-094	F# 215	SOW: TA	CUM-O: 382221	CUM-W: 297802	COMP: 03-13-1953				
TIOGA-MADISON UNIT #M-143				SW NE 18-158-094	F# 132	SOW: PNA	CUM-O: 409704	CUM-W: 38472	COMP: 10-02-1952				
TIOGA-MADISON UNIT #M-145				SW SE 07-158-094	F# 238	SOW: PNA	CUM-O: 549768	CUM-W: 1046421	COMP: 02-03-1953				

OPERATOR-LEASE -----	JAN ---	FEB ---	MAR ---	APR ---	MAY ---	JUN ---	JUL ---	AUG ---	SEP ---	OCT ---	NOV ---	DEC ---	YR.CUM -----
TIOGA-MADISON UNIT #M-147				SW NE 07-158-094	F# 312	SOW: PNA	CUM-O: 462227	CUM-W: 147763	COMP: 06-18-1953				
TIOGA-MADISON UNIT #M-149				SW SE 06-158-094	F# 393	SOW: PNA	CUM-O: 202139	CUM-W: 199609	COMP: 10-20-1953				
TIOGA-MADISON UNIT #M-151				SW NE 06-158-094	F# 510	SOW: TA	CUM-O: 188361	CUM-W: 202272	COMP: 01-22-1954				
TIOGA-MADISON UNIT #N-120				NE NE 18-157-094	F# 1191	SOW: PNA	CUM-O: 57847	CUM-W: 86340	COMP: 08-26-1956				
TIOGA-MADISON UNIT #N-122				NE SE 07-157-094	F# 851	SOW: TA	CUM-O: 91874	CUM-W: 45607	COMP: 07-03-1955				
TIOGA-MADISON UNIT #N-124				NE NE 07-157-094	F# 245	SOW: TA	CUM-O: 246884	CUM-W: 183048	COMP: 05-03-1953				
TIOGA-MADISON UNIT #N-126				NE SE 06-157-094	F# 493	SOW: SI	CUM-O: 237621	CUM-W: 673506	COMP: 04-14-1954				
TIOGA-MADISON UNIT #N-128				NE NE 06-157-094	F# 760	SOW: TA	CUM-O: 135248	CUM-W: 212542	COMP: 01-14-1955				
TIOGA-MADISON UNIT #N-130				NE SE 31-158-094	F# 749	SOW: TA	CUM-O: 209439	CUM-W: 103453	COMP: 12-19-1954				
TIOGA-MADISON UNIT #N-134				NE SE 30-158-094	F# 809	SOW: TA	CUM-O: 243209	CUM-W: 277305	COMP: 03-14-1955				
TIOGA-MADISON UNIT #N-136				NE NE 30-158-094	F# 667	SOW: TA	CUM-O: 188079	CUM-W: 86314	COMP: 09-05-1954				
TIOGA-MADISON UNIT #N-138				NE SE 19-158-094	F# 581	SOW: SI	CUM-O: 370175	CUM-W: 275942	COMP: 06-28-1954				
TIOGA-MADISON UNIT #N-140D				NE NE 19-158-094	F# 374	SOW: PNA	CUM-O: 840153	CUM-W: 1934117	COMP: 10-12-1953				
TIOGA-MADISON UNIT #N-142				NE SE 18-158-094	F# 326	SOW: PNA	CUM-O: 437257	CUM-W: 683386	COMP: 07-10-1953				
TIOGA-MADISON UNIT #N-144				NE NE 18-158-094	F# 176	SOW: PNA	CUM-O: 555137	CUM-W: 138861	COMP: 11-09-1952				
TIOGA-MADISON UNIT #N-146				NE SE 07-158-094	F# 346	SOW: PNA	CUM-O: 304761	CUM-W: 429345	COMP: 08-23-1953				
TIOGA-MADISON UNIT #N-148				NE NE 07-158-094	F# 339	SOW: PNA	CUM-O: 491272	CUM-W: 716481	COMP: 07-21-1953				
TIOGA-MADISON UNIT #N-150				NE SE 06-158-094	F# 628	SOW: PNA	CUM-O: 319911	CUM-W: 231902	COMP: 07-26-1954				
TIOGA-MADISON UNIT #N-152				NE NE 06-158-094	F# 728	SOW: TA	CUM-O: 69969	CUM-W: 59131	COMP: 10-26-1954				
TIOGA-MADISON UNIT #NO-132D				NE NE 31-158-094	F# 729	SOW: PNA	CUM-O: 435877	CUM-W: 660487	COMP: 11-21-1954				
TIOGA-MADISON UNIT #O-121				SW SW 08-157-094	F# 1116	SOW: PNA	CUM-O: 204873	CUM-W: 287401	COMP: 05-02-1956				
TIOGA-MADISON UNIT #O-123				SW NW 08-157-094	F# 1030	SOW: TA	CUM-O: 41198	CUM-W: 5882	COMP: 01-02-1956				
TIOGA-MADISON UNIT #O-125				SW SW 05-157-094	F# 175	SOW: PNA	CUM-O: 254994	CUM-W: 69507	COMP: 11-20-1952				
TIOGA-MADISON UNIT #O-127				SW NW 05-157-094	F# 746	SOW: PNA	CUM-O: 54470	CUM-W: 80595	COMP: 02-13-1955				
TIOGA-MADISON UNIT #O-129				SW SW 32-158-094	F# 908	SOW: TA	CUM-O: 23217	CUM-W: 8371	COMP: 09-01-1955				
TIOGA-MADISON UNIT #O-131				SW NW 32-158-094	F# 488	SOW: PNA	CUM-O: 172573	CUM-W: 113183	COMP: 01-19-1954				
TIOGA-MADISON UNIT #O-133				SW SW 29-158-094	F# 906	SOW: PNA	CUM-O: 252563	CUM-W: 177129	COMP: 07-30-1955				
TIOGA-MADISON UNIT #O-135				SW NW 29-158-094	F# 964	SOW: TA	CUM-O: 213793	CUM-W: 109062	COMP: 09-28-1955				
TIOGA-MADISON UNIT #O-137				SW SW 20-158-094	F# 703	SOW: TAO	CUM-O: 174490	CUM-W: 78528	COMP: 10-25-1954				
TIOGA-MADISON UNIT #O-139				SW NW 20-158-094	F# 523	SOW: PNA	CUM-O: 183763	CUM-W: 8259	COMP: 03-04-1954				
TIOGA-MADISON UNIT #O-141				SW SW 17-158-094	F# 285	SOW: PNA	CUM-O: 722093	CUM-W: 271481	COMP: 05-03-1953				
TIOGA-MADISON UNIT #O-143HR				SW NW 17-158-094	F# 209	SOW: GL	CUM-O: 507079	CUM-W: 470313	COMP: 12-21-1952				
R&LU: 9255	1047 31	906 29	944 31	850 30	920 31	861 30	637 28	652 31	652 30	659 31	509 28	615 30	9252
SPACING: U	5102	5142	5562	5245	4956	4810	4536	5455	5168	4694	4109	4417	59196
GAS IN MCF:	26598	24857	24514	24914	24704	21871	22035	23373	22309	25044	21371	22817	284407
TIOGA-MADISON UNIT #O-145				SW SW 08-158-094	F# 231	SOW: PNA	CUM-O: 129213	CUM-W: 30990	COMP: 02-13-1953				
TIOGA-MADISON UNIT #O-147				SW NW 08-158-094	F# 278	SOW: PNA	CUM-O: 181506	CUM-W: 78359	COMP: 04-27-1953				
TIOGA-MADISON UNIT #O-149				SW SW 05-158-094	F# 441	SOW: SI	CUM-O: 347538	CUM-W: 167957	COMP: 11-17-1953				
TIOGA-MADISON UNIT #O-151 HR				SW NW 05-158-094	F# 629	SOW: GL	CUM-O: 611227	CUM-W: 430765	COMP: 09-30-1954				
R&LU: 21542	2493 31	2162 27	2413 31	1728 28	1935 31	1869 30	1805 31	1357 27	1547 30	1496 31	1301 30	1421 31	21527
SPACING: U	2786	2498	2820	2259	2247	2241	2463	2344	2707	2272	2133	2216	28986
GAS IN MCF:	11238	8739	9725	8698	9095	8930	7975	7676	6811	6957	5806	5516	97166
TIOGA-MADISON UNIT #P-124				NE NW 08-157-094	F# 1292	SOW: PNA	CUM-O: 32655	CUM-W: 40580	COMP: 11-21-1956				

OPERATOR-LEASE	JAN	FEB	MAR	APR	MAY	JUN	JUL	AUG	SEP	OCT	NOV	DEC	YR.CUM
TIOGA-MADISON UNIT #P-126				NE SW 05-157-094	F# 307	SOW: PNA	CUM-O: 93456	CUM-W: 253244	COMP: 06-16-1953				
TIOGA-MADISON UNIT #P-132				NE NW 32-158-094	F# 1217	SOW: PNA	CUM-O: 75701	CUM-W: 74699	COMP: 09-24-1956				
TIOGA-MADISON UNIT #P-138				NE SW 20-158-094	F# 1048	SOW: TA	CUM-O: 75872	CUM-W: 15923	COMP: 02-08-1956				
TIOGA-MADISON UNIT #P-140				NE NW 20-158-094	F# 650	SOW: PNA	CUM-O: 279586	CUM-W: 214461	COMP: 09-24-1954				
TIOGA-MADISON UNIT #P-142				NE SW 17-158-094	F# 430	SOW: PNA	CUM-O: 233409	CUM-W: 32764	COMP: 11-12-1953				
TIOGA-MADISON UNIT #P-144				NE NW 17-158-094	F# 363	SOW: PNA	CUM-O: 341772	CUM-W: 108351	COMP: 10-12-1953				
TIOGA-MADISON UNIT #P-146				NE SW 08-158-094	F# 304	SOW: PNA	CUM-O: 227683	CUM-W: 99446	COMP: 07-07-1953				
TIOGA-MADISON UNIT #P-148				NE NW 08-158-094	F# 452	SOW: PNA	CUM-O: 284367	CUM-W: 52796	COMP: 12-17-1953				
TIOGA-MADISON UNIT #P-150				NE SW 05-158-094	F# 484	SOW: PNA	CUM-O: 177665	CUM-W: 37954	COMP: 12-30-1953				
TIOGA-MADISON UNIT #P-152				NE NW 05-158-094	F# 481	SOW: PNA	CUM-O: 97958	CUM-W: 2986	COMP: 04-05-1954				
TIOGA-MADISON UNIT #Q-139-D				SW NE 20-158-094	F# 894	SOW: PNA	CUM-O: 35462	CUM-W: 57087	COMP: 10-25-1955				
TIOGA-MADISON UNIT #Q-141				SW SE 17-158-094	F# 1036	SOW: PNA	CUM-O: 110451	CUM-W: 128442	COMP: 01-17-1956				
TIOGA-MADISON UNIT #Q-143-D				SW NE 17-158-094	F# 753	SOW: PNA	CUM-O: 80272	CUM-W: 21665	COMP: 12-07-1954				
TIOGA-MADISON UNIT #Q-145				SW SE 08-158-094	F# 506	SOW: PNA	CUM-O: 152841	CUM-W: 84411	COMP: 01-21-1954				
TIOGA-MADISON UNIT #Q-147				SW NE 08-158-094	F# 394	SOW: PNA	CUM-O: 59683	CUM-W: 16649	COMP: 10-14-1953				
TIOGA-MADISON UNIT #Q-149				SW SE 05-158-094	F# 804	SOW: PNA	CUM-O: 169334	CUM-W: 141482	COMP: 01-04-1955				
TIOGA-MADISON UNIT #Q-151				SW NE 05-158-094	F# 354	SOW: TA	CUM-O: 135925	CUM-W: 26736	COMP: 08-21-1953				
TMU #L-140 AH				NE NW 19-158-094	F# 14840	SOW: F	CUM-O: 66453	CUM-W: 400955	COMP: 07-17-1998				
R&LU: 18407	1582 31	1436 29	1510 31	1480 30	1731 31	1713 30	1461 28	1569 31	1568 30	1598 31	1423 30	1353 31	18424
SPACING: U	11180	11201	12132	11181	10981	10775	10048	12295	11999	11382	10827	12619	136620
GAS IN MCF:	55411	56534	59915	57454	61085	57461	51420	54024	50699	59262	55266	55605	674136
TMU #O-141AH				SW SW 17-158-094	F# 14943	SOW: GL	CUM-O: 5166	CUM-W: 101139	COMP: 05-14-2000				
R&LU: 5111	0 0	0 0	0 0	0 0	263 18	626 30	659 28	759 31	636 30	316 16	794 30	1113 31	5166
SPACING: U	0	0	0	0	10777	17505	14320	16844	12829	5715	11492	11657	101139
GAS IN MCF:	0	0	0	0	1197	3150	6728	9550	14202	8397	17598	27641	88463
NO. OF WELLS IN UNIT: 108													
UNIT TOTAL:	12192	10474	10996	9463	11410	11656	9649	9261	9431	9752	9253	9417	122954
UNIT TOTAL:	88281	87514	94313	86282	95768	100170	90708	106891	99851	85267	85340	87376	1107761
MCF TOTAL:	236331	208459	218373	216694	222276	203145	196015	205477	200925	209626	211289	223501	2552111

J.P. FURLONG CO.

CLIFFORD A. SYVERSON #1				LT 2 18-157-094	F# 1092	SOW: P	CUM-O: 91499	CUM-W: 281016	COMP: 03-19-1956				
R&LU: 2622	259 31	228 29	281 31	213 30	246 30	228 30	207 30	212 31	162 30	180 30	232 30	242 31	2690
SPACING: SNW	1260	750	1190	1028	990	900	922	880	888	619	850	1000	11277
GAS IN MCF:	219	162	195	214	214	216	248	285	235	216	208	212	2624
FURLONG SYVERSON #3				NE NW 18-157-094	F# 1253	SOW: P	CUM-O: 95392	CUM-W: 354449	COMP: 10-22-1956				
R&LU: 1314	130 31	113 29	53 27	142 30	123 30	115 30	114 30	115 31	109 30	101 30	111 30	122 31	1348
SPACING: NNW	1277	803	1102	1030	1001	980	921	886	825	623	931	1030	11409
GAS IN MCF:	140	104	124	137	137	138	159	182	150	138	133	135	1677
NO. OF WELLS IN COUNTY: 110													
COUNTY TOTAL:	12581	10815	11330	9818	11779	11999	9970	9588	9702	10033	9596	9781	126992
COUNTY TOTAL:	90818	89067	96605	88340	97759	102050	92551	108657	101564	86509	87121	89406	1130447
MCF TOTAL:	236690	208725	218692	217045	222627	203499	196422	205944	201310	209980	211630	223848	2556412

AMERADA HESS CORP.

WILLIAMS COUNTY (API:105)

BORSTAD-IVES-LALIM UNIT #1				SW NE 35-158-095	F# 265	SOW: PNA	CUM-O: 119427	CUM-W: 109575	COMP: 06-19-1953				
INGA HERSAL #1				SW NW 03-156-095	F# 136	SOW: PNA	CUM-O: 7970	CUM-W: 2787	COMP: 10-24-1953				
LALIM-BORSTAD #35-41				NE NE 35-158-095	F# 235	SOW: PNA	CUM-O: 283355	CUM-W: 283993	COMP: 01-17-1953				
LALIM-IVES UNIT "A" #1				NE SW 26-158-095	F# 537	SOW: PNA	CUM-O: 152030	CUM-W: 115161	COMP: 03-18-1954				

OPERATOR-LEASE -----	JAN ---	FEB ---	MAR ---	APR ---	MAY ---	JUN ---	JUL ---	AUG ---	SEP ---	OCT ---	NOV ---	DEC ---	YR.CUM -----
OLIVER I. HERSEL #1				NE NW 03-156-095	F# 106	SOW: PNA	CUM-O: 63779	CUM-W: 158307	COMP: 08-01-1952				
PLANT DISPOSAL #1				SW NE 26-157-095	F# 1078	SOW: PNA	CUM-O: 22776	CUM-W: 45132	COMP: 03-31-1956				
TIOGA MADISON UNIT #####													
HARRY BAKKEN UNIT SWD #1				SW SW 11-157-095	F# 1044	SOW: PNA	CUM-O: 52748	CUM-W: 17101	COMP: 02-26-1956				
LARSON FRESH WATER WELL #1				SW SE 23-158-095	F# 641	SOW: PNA	CUM-O: 319793	CUM-W: 309225	COMP: 08-02-1954				
PEDERSON FRESH WATER FACILITY #1				NE SE 14-157-095	F# 446	SOW: PNA	CUM-O: 118091	CUM-W: 340631	COMP: 05-02-1954				
TIOGA-MADISON UNIT #A-123				SW NE 10-157-095	F# 1263	SOW: PNA	CUM-O: 143143	CUM-W: 142427	COMP: 12-22-1956				
TIOGA-MADISON UNIT #B-122				NE SE 10-157-095	F# 1103	SOW: PNA	CUM-O: 207641	CUM-W: 79824	COMP: 04-18-1956				
TIOGA-MADISON UNIT #B-124				NE NE 10-157-095	F# 1165	SOW: TA	CUM-O: 197301	CUM-W: 569570	COMP: 07-04-1956				
TIOGA-MADISON UNIT #B-136				NE NE 27-158-095	F# 677	SOW: PNA	CUM-O: 43947	CUM-W: 56359	COMP: 08-29-1954				
TIOGA-MADISON UNIT #C-119				SW NW 14-157-095	F# 1043	SOW: P	CUM-O: 291092	CUM-W: 76258	COMP: 04-18-1956				
R&LU: 2109	0 0	0 0	0 0	255 26	50 31	285 28	290 28	241 25	223 17	331 31	206 25	240 31	2121
SPACING: U	0	0	0	30	87	41	29	29	20	32	25	32	325
GAS IN MCF:	0	0	0	58	357	586	333	25	630	909	864	1184	4946
TIOGA-MADISON UNIT #C-123				SW NW 11-157-095	F# 260	SOW: P	CUM-O: 256229	CUM-W: 45715	COMP: 12-01-1955				
R&LU: 1339	117 31	98 29	102 31	125 30	19 31	165 30	120 31	92 31	107 30	136 31	120 29	140 31	1341
SPACING: U	30	52	34	32	31	31	32	59	38	32	56	36	463
GAS IN MCF:	419	423	655	794	340	245	611	679	92	70	219	357	4904
TIOGA-MADISON UNIT #C-125				SW SW 02-157-095	F# 1062	SOW: TA	CUM-O: 182827	CUM-W: 34124	COMP: 05-20-1956				
TIOGA-MADISON UNIT #C-133-D				SW SW 26-158-095	F# 556	SOW: PNA	CUM-O: 106259	CUM-W: 76911	COMP: 05-22-1954				
TIOGA-MADISON UNIT #C-135				SW NW 26-158-095	F# 589	SOW: PNA	CUM-O: 127947	CUM-W: 112130	COMP: 06-16-1954				
TIOGA-MADISON UNIT #C-137				SW SW 23-158-095	F# 634	SOW: PNA	CUM-O: 86207	CUM-W: 28345	COMP: 07-24-1954				
TIOGA-MADISON UNIT #D-118				NE SW 14-157-095	F# 473	SOW: PNA	CUM-O: 304584	CUM-W: 565093	COMP: 01-04-1954				
TIOGA-MADISON UNIT #D-120				NE NW 14-157-095	F# 976	SOW: PNA	CUM-O: 136245	CUM-W: 35681	COMP: 10-20-1955				
TIOGA-MADISON UNIT #D-122				NE SW 11-157-095	F# 913	SOW: SI	CUM-O: 257375	CUM-W: 19294	COMP: 08-16-1955				
TIOGA-MADISON UNIT #D-124				NE NW 11-157-095	F# 971	SOW: PNA	CUM-O: 179992	CUM-W: 253847	COMP: 09-27-1955				
TIOGA-MADISON UNIT #D-128				NE NW 02-157-095	F# 713	SOW: P	CUM-O: 251888	CUM-W: 45604	COMP: 10-25-1954				
R&LU: 2768	135 31	251 29	300 31	241 30	57 31	94 30	160 31	289 31	282 30	374 31	345 30	246 31	2774
SPACING: U	846	202	33	54	124	49	0	0	0	31	36	0	1375
GAS IN MCF:	684	597	668	686	775	1337	2158	2771	1830	1873	1145	229	14753
TIOGA-MADISON UNIT #D-130				NE SW 35-158-095	F# 118	SOW: TA	CUM-O: 146697	CUM-W: 31429	COMP: 08-29-1952				
TIOGA-MADISON UNIT #D-136				NE NW 26-158-095	F# 512	SOW: PNA	CUM-O: 187379	CUM-W: 189891	COMP: 02-10-1954				
TIOGA-MADISON UNIT #D-138				NE SW 23-158-095	F# 543	SOW: PNA	CUM-O: 101161	CUM-W: 84538	COMP: 03-21-1954				
TIOGA-MADISON UNIT #D-140				NE NW 23-158-095	F# 1142	SOW: PNA	CUM-O: 112334	CUM-W: 56891	COMP: 06-13-1956				
TIOGA-MADISON UNIT #E-113				SW SE 23-157-095	F# 1067	SOW: PNA	CUM-O: 18060	CUM-W: 102304	COMP: 02-02-1956				
TIOGA-MADISON UNIT #E-115				SW NE 23-157-095	F# 1077	SOW: TA	CUM-O: 18474	CUM-W: 3299	COMP: 03-09-1956				
TIOGA-MADISON UNIT #E-117				SW SE 14-157-095	F# 979	SOW: PNA	CUM-O: 171306	CUM-W: 421370	COMP: 11-07-1955				
TIOGA-MADISON UNIT #E-119				SW NE 14-157-095	F# 365	SOW: PNA	CUM-O: 161286	CUM-W: 457265	COMP: 09-18-1953				
TIOGA-MADISON UNIT #E-121HR				SW SE 11-157-095	F# 1027	SOW: GL	CUM-O: 304633	CUM-W: 743391	COMP: 03-23-1956				
R&LU: 12113	950 31	690 29	805 31	772 26	954 26	970 30	933 31	667 23	1201 30	1669 31	1162 29	1376 31	12149
SPACING: U	37091	35795	40827	33038	34829	41331	45141	32470	50439	51583	45196	51464	499204
GAS IN MCF:	10807	20823	18774	16792	6470	9706	15937	6334	29261	21525	18606	20227	195262
TIOGA-MADISON UNIT #E-123				SW NE 11-157-095	F# 811	SOW: TA	CUM-O: 88528	CUM-W: 126586	COMP: 01-11-1955				
TIOGA-MADISON UNIT #E-128				NW NE 02-157-095	F# 380	SOW: PNA	CUM-O: 154847	CUM-W: 53611	COMP: 10-05-1953				
TIOGA-MADISON UNIT #E-129				SW SE 35-158-095	F# 471	SOW: PNA	CUM-O: 231208	CUM-W: 298639	COMP: 06-09-1954				
TIOGA-MADISON UNIT #E-133				SW SE 26-158-095	F# 298	SOW: PNA	CUM-O: 539914	CUM-W: 2702176	COMP: 05-14-1953				

OPERATOR-LEASE -----	JAN ---	FEB ---	MAR ---	APR ---	MAY ---	JUN ---	JUL ---	AUG ---	SEP ---	OCT ---	NOV ---	DEC ---	YR.CUM -----
TIOGA-MADISON UNIT #E-135				SW NE 26-158-095	F# 541	SOW: PNA	CUM-O: 155513	CUM-W: 132701	COMP: 04-20-1954				
TIOGA-MADISON UNIT #E-139				SW NE 23-158-095	F# 574	SOW: PNA	CUM-O: 140560	CUM-W: 39924	COMP: 06-19-1954				
TIOGA-MADISON UNIT #E-141				SW SE 14-158-095	F# 800	SOW: PNA	CUM-O: 229859	CUM-W: 81012	COMP: 03-30-1955				
TIOGA-MADISON UNIT #E-143				SW NE 14-158-095	F# 188	SOW: TA	CUM-O: 12533	CUM-W: 53584	COMP: 12-11-1952				
TIOGA-MADISON UNIT #F-106				NE SE 35-157-095	F# 257	SOW: PNA	CUM-O: 318151	CUM-W: 276436	COMP: 03-20-1953				
TIOGA-MADISON UNIT #F-110				NE SE 26-157-095	F# 744	SOW: TA	CUM-O: 22043	CUM-W: 6585	COMP: 03-07-1955				
TIOGA-MADISON UNIT #F-112				NE NE 26-157-095	F# 1029	SOW: PNA	CUM-O: 43289	CUM-W: 116401	COMP: 11-29-1955				
TIOGA-MADISON UNIT #F-114				NE SE 23-157-095	F# 315	SOW: PNA	CUM-O: 44509	CUM-W: 79855	COMP: 06-23-1953				
TIOGA-MADISON UNIT #F-116				NE NE 23-157-095	F# 928	SOW: PNA	CUM-O: 45008	CUM-W: 27775	COMP: 08-21-1955				
TIOGA-MADISON UNIT #F-120				NE NE 14-157-095	F# 301	SOW: PNA	CUM-O: 104782	CUM-W: 111447	COMP: 07-12-1953				
TIOGA-MADISON UNIT #F-122				NE SE 11-157-095	F# 93	SOW: PNA	CUM-O: 223162	CUM-W: 132570	COMP: 08-04-1952				
TIOGA-MADISON UNIT #F-124				NE NE 11-157-095	F# 366	SOW: TA	CUM-O: 124738	CUM-W: 20900	COMP: 09-02-1953				
TIOGA-MADISON UNIT #F-126				NE SE 02-157-095	F# 1060	SOW: TA	CUM-O: 129389	CUM-W: 145867	COMP: 02-01-1956				
TIOGA-MADISON UNIT #F-128				NE NE 02-157-095	F# 256	SOW: PNA	CUM-O: 219325	CUM-W: 384905	COMP: 07-31-1953				
TIOGA-MADISON UNIT #F-130				NE SE 35-158-095	F# 499	SOW: TA	CUM-O: 123420	CUM-W: 75969	COMP: 07-23-1954				
TIOGA-MADISON UNIT #F-134				NE SE 26-158-095	F# 356	SOW: PNA	CUM-O: 273035	CUM-W: 659149	COMP: 10-15-1953				
TIOGA-MADISON UNIT #F-136				NE NE 26-158-095	F# 436	SOW: PNA	CUM-O: 161239	CUM-W: 79147	COMP: 11-15-1953				
TIOGA-MADISON UNIT #F-138				NE SE 23-158-095	F# 130	SOW: TA	CUM-O: 317587	CUM-W: 222829	COMP: 09-11-1952				
TIOGA-MADISON UNIT #F-140				NE NE 23-158-095	F# 212	SOW: PNA	CUM-O: 263573	CUM-W: 92278	COMP: 04-16-1953				
TIOGA-MADISON UNIT #F-142				NE SE 14-158-095	F# 699	SOW: TA	CUM-O: 271999	CUM-W: 90838	COMP: 09-26-1954				
TIOGA-MADISON UNIT #F-144				NE NE 14-158-095	F# 717	SOW: TA	CUM-O: 6318	CUM-W: 28292	COMP: 11-08-1954				
TIOGA-MADISON UNIT #F-146				NE SE 11-158-095	F# 1016	SOW: PNA	CUM-O: 231194	CUM-W: 261821	COMP: 02-17-1956				
TIOGA-MADISON UNIT #F-148				NE NE 11-158-095	F# 1051	SOW: WI	CUM-O: 46477	CUM-W: 90479	COMP: 04-25-1956				
TIOGA-MADISON UNIT #G-107				SW NW 36-157-095	F# 507	SOW: TA	CUM-O: 149902	CUM-W: 730969	COMP: 02-25-1955				
TIOGA-MADISON UNIT #G-109				SW SW 25-157-095	F# 926	SOW: PNA	CUM-O: 119901	CUM-W: 109125	COMP: 08-21-1955				
TIOGA-MADISON UNIT #G-111				SW NW 25-157-095	F# 860	SOW: PNA	CUM-O: 85590	CUM-W: 31981	COMP: 05-17-1955				
TIOGA-MADISON UNIT #G-113				SW SW 24-157-095	F# 751	SOW: PNA	CUM-O: 36930	CUM-W: 19869	COMP: 01-20-1955				
TIOGA-MADISON UNIT #G-115				SW NW 24-157-095	F# 989	SOW: PNA	CUM-O: 9666	CUM-W: 22817	COMP: 12-23-1955				
TIOGA-MADISON UNIT #G-117				SW SW 13-157-095	F# 777	SOW: PNA	CUM-O: 61620	CUM-W: 76199	COMP: 12-18-1954				
TIOGA-MADISON UNIT #G-119				SW NW 13-157-095	F# 606	SOW: TAO	CUM-O: 174464	CUM-W: 312250	COMP: 07-07-1954				
TIOGA-MADISON UNIT #G-121				SW SW 12-157-095	F# 162	SOW: PNA	CUM-O: 141199	CUM-W: 156735	COMP: 01-26-1953				
TIOGA-MADISON UNIT #G-123				SW NW 12-157-095	F# 32	SOW: PNA	CUM-O: 255556	CUM-W: 481467	COMP: 04-16-1952				
TIOGA-MADISON UNIT #G-125				SW SW 01-157-095	F# 419	SOW: SI	CUM-O: 226313	CUM-W: 41080	COMP: 10-08-1954				
R&LU: 1730	103 7	208 29	280 31	285 30	305 30	233 30	151 26	165 31	0 0	0 0	0 0	0 0	1730
SPACING: U	7	31	33	32	30	31	27	36	0	0	0	0	227
GAS IN MCF:	247	336	121	294	263	196	381	486	0	0	0	0	2324
TIOGA-MADISON UNIT #G-127				SW NW 01-157-095	F# 855	SOW: TA	CUM-O: 262079	CUM-W: 488802	COMP: 05-11-1955				
TIOGA-MADISON UNIT #G-129D				SW SW 36-158-095	F# 421	SOW: PNA	CUM-O: 327591	CUM-W: 424591	COMP: 09-05-1954				
TIOGA-MADISON UNIT #G-131				SW NW 36-158-095	F# 447	SOW: TAO	CUM-O: 233335	CUM-W: 287851	COMP: 09-30-1954				
TIOGA-MADISON UNIT #G-133				SW SW 25-158-095	F# 154	SOW: PNA	CUM-O: 287513	CUM-W: 155715	COMP: 10-27-1952				
TIOGA-MADISON UNIT #G-135				SW NW 25-158-095	F# 423	SOW: GL	CUM-O: 475941	CUM-W: 2587165	COMP: 03-03-1954				
R&LU: 2494	207 30	167 29	161 26	187 30	161 25	217 29	257 31	193 23	281 30	252 28	224 28	188 28	2495
SPACING: U	5179	4906	4524	5108	5058	6203	6919	5749	7496	3451	3472	6015	64080
GAS IN MCF:	6849	5720	5452	5679	5589	6116	6165	3070	4518	6632	7018	7924	70732

OPERATOR-LEASE -----	JAN ---	FEB ---	MAR ---	APR ---	MAY ---	JUN ---	JUL ---	AUG ---	SEP ---	OCT ---	NOV ---	DEC ---	YR.CUM -----
TIOGA-MADISON UNIT #G-137				SW SW 24-158-095	F# 263	SOW: PNA	CUM-O: 283962	CUM-W: 243913	COMP: 04-09-1953				
TIOGA-MADISON UNIT #G-139				SW NW 24-158-095	F# 241	SOW: PNA	CUM-O: 255079	CUM-W: 202844	COMP: 02-23-1953				
TIOGA-MADISON UNIT #G-141HR R&LU: 14814	377 30	0 0	409 10	SW SW 13-158-095	F# 509	SOW: GL	CUM-O: 694617	CUM-W: 1205904	COMP: 08-29-1954				
SPACING: U	2148	0	3767	1748 30	2130 31	2034 30	1794 28	1461 29	1416 30	1351 31	1014 30	1100 31	14834
GAS IN MCF:	5613	0	2962	11655	17084	12864	12997	14932	12145	12971	12330	14611	130164
TIOGA-MADISON UNIT #G-143				SW NW 13-158-095	F# 108	SOW: TA	CUM-O: 238894	CUM-W: 51008	COMP: 09-29-1952				
TIOGA-MADISON UNIT #G-145				SW SW 12-158-095	F# 228	SOW: TA	CUM-O: 101852	CUM-W: 35054	COMP: 03-15-1954				
TIOGA-MADISON UNIT #G-147				SW NW 12-158-095	F# 905	SOW: TAO	CUM-O: 168037	CUM-W: 389839	COMP: 09-07-1955				
TIOGA-MADISON UNIT #H-104				NE NE 04-156-095	F# 146	SOW: PNA	CUM-O: 136456	CUM-W: 110079	COMP: 10-28-1952				
TIOGA-MADISON UNIT #H-106				NE SW 36-157-095	F# 988	SOW: TA	CUM-O: 211336	CUM-W: 396259	COMP: 05-09-1956				
TIOGA-MADISON UNIT #H-108				NE NW 36-157-095	F# 909	SOW: TAO	CUM-O: 216393	CUM-W: 139335	COMP: 08-01-1955				
TIOGA-MADISON UNIT #H-110				NE SW 25-157-095	F# 585	SOW: PNA	CUM-O: 122592	CUM-W: 85486	COMP: 06-02-1954				
TIOGA-MADISON UNIT #H-112				NE NW 25-157-095	F# 626	SOW: PNA	CUM-O: 109725	CUM-W: 48259	COMP: 08-07-1954				
TIOGA-MADISON UNIT #H-114				NE SW 24-157-095	F# 848	SOW: PNA	CUM-O: 68671	CUM-W: 57571	COMP: 04-23-1955				
TIOGA-MADISON UNIT #H-116				NE NW 24-157-095	F# 885	SOW: PNA	CUM-O: 29503	CUM-W: 57630	COMP: 07-16-1955				
TIOGA-MADISON UNIT #H-118				NE SW 13-157-095	F# 872	SOW: PNA	CUM-O: 98801	CUM-W: 159959	COMP: 06-06-1955				
TIOGA-MADISON UNIT #H-122				NE SW 12-157-095	F# 308	SOW: PNA	CUM-O: 221030	CUM-W: 59160	COMP: 06-07-1953				
TIOGA-MADISON UNIT #H-124				NE NW 12-157-095	F# 62	SOW: PNA	CUM-O: 149679	CUM-W: 26750	COMP: 05-19-1952				
TIOGA-MADISON UNIT #H-126				NE SW 01-157-095	F# 82	SOW: PNA	CUM-O: 254378	CUM-W: 153485	COMP: 06-25-1952				
TIOGA-MADISON UNIT #H-128				NE NW 01-157-095	F# 96	SOW: PNA	CUM-O: 145765	CUM-W: 2971	COMP: 07-27-1952				
TIOGA-MADISON UNIT #H-130I				NE SW 36-158-095	F# 847	SOW: WI	CUM-O: 139689	CUM-W: 214946	COMP: 06-09-1955				
TIOGA-MADISON UNIT #H-132 R&LU: 803	219 31	162 29	115 20	NE NW 36-158-095	F# 262	SOW: GL	CUM-O: 328400	CUM-W: 1213932	COMP: 03-05-1953				
SPACING: U	3984	3860	3010	205 30	96 16	0 0	0 0	0 0	0 0	0 0	0 0	0 0	797
GAS IN MCF:	6404	4595	3447	6521	3303	0	0	0	0	0	0	0	17714
TIOGA-MADISON UNIT #H-134 R&LU: 1451	13 4	186 29	140 20	NE SW 25-158-095	F# 259	SOW: GL	CUM-O: 671844	CUM-W: 732459	COMP: 03-08-1953				
SPACING: U	117	1683	1441	195 30	162 25	197 29	203 31	170 26	181 30	0 0	0 0	0 0	1447
GAS IN MCF:	1086	6499	5171	7067	6454	6966	7061	3975	5568	0	0	0	13301
TIOGA-MADISON UNIT #H-136				NE NW 25-158-095	F# 318	SOW: PNA	CUM-O: 292766	CUM-W: 94030	COMP: 08-07-1953				
TIOGA-MADISON UNIT #H-138				NE SW 24-158-095	F# 373	SOW: PNA	CUM-O: 240206	CUM-W: 145394	COMP: 09-12-1953				
TIOGA-MADISON UNIT #H-140 R&LU: 1553	215 30	172 29	181 28	NE NW 24-158-095	F# 332	SOW: GL	CUM-O: 475067	CUM-W: 1453977	COMP: 10-13-1953				
SPACING: U	1816	1929	1767	204 30	179 25	156 25	168 31	131 29	137 30	4 1	0 0	0 0	1547
GAS IN MCF:	13781	14883	15722	14737	11618	11003	13985	12522	12312	329	0	0	17328
TIOGA-MADISON UNIT #H-142				NE SW 13-158-095	F# 65	SOW: PNA	CUM-O: 373703	CUM-W: 84222	COMP: 06-26-1952				
TIOGA-MADISON UNIT #H-144				NE NW 13-158-095	F# 172	SOW: PNA	CUM-O: 353771	CUM-W: 34236	COMP: 11-05-1952				
TIOGA-MADISON UNIT #H-144A-H R&LU: 18693	2044 31	1848 29	1896 31	NE NW 13-158-095	F# 14715	SOW: GL	CUM-O: 131949	CUM-W: 101377	COMP: 12-18-1997				
SPACING: U	2090	2381	2841	1711 30	1759 31	1712 30	1667 31	1136 22	1488 30	1348 31	1059 28	1015 31	18683
GAS IN MCF:	11283	9308	9043	2490	2245	2221	2229	1763	2376	2199	1885	1964	26684
TIOGA-MADISON UNIT #H-146 HR R&LU: 35338	7243 31	5138 29	3609 31	NE SW 12-158-095	F# 714	SOW: GL	CUM-O: 233056	CUM-W: 153086	COMP: 11-21-1954				
SPACING: U	9170	8280	6919	2724 28	969 27	1382 30	1187 18	3302 29	3019 30	2149 31	2928 30	1621 31	35271
GAS IN MCF:	15480	11820	10324	11693	7301	7065	7227	20029	19065	16326	14500	11496	152326
TIOGA-MADISON UNIT #H-148				NE NW 12-158-095	F# 576	SOW: PNA	CUM-O: 221874	CUM-W: 489344	COMP: 07-16-1954				
TIOGA-MADISON UNIT #I-105				SW SE 36-157-095	F# 77	SOW: PNA	CUM-O: 208102	CUM-W: 177520	COMP: 07-12-1952				
TIOGA-MADISON UNIT #I-107				SW NE 36-157-095	F# 290	SOW: PNA	CUM-O: 130217	CUM-W: 171884	COMP: 05-01-1953				

OPERATOR-LEASE -----	JAN ---	FEB ---	MAR ---	APR ---	MAY ---	JUN ---	JUL ---	AUG ---	SEP ---	OCT ---	NOV ---	DEC ---	YR.CUM -----
TIOGA-MADISON UNIT #I-109				SW SE 25-157-095	F# 552	SOW: PNA	CUM-O: 312695	CUM-W: 818056	COMP: 05-05-1954				
TIOGA-MADISON UNIT #I-111				SW NE 25-157-095	F# 666	SOW: PNA	CUM-O: 166774	CUM-W: 156332	COMP: 09-18-1954				
TIOGA-MADISON UNIT #I-113				SW SE 24-157-095	F# 990	SOW: TAO	CUM-O: 53871	CUM-W: 138588	COMP: 10-21-1955				
TIOGA-MADISON UNIT #I-115				SW NE 24-157-095	F# 946	SOW: TA	CUM-O: 126573	CUM-W: 607345	COMP: 09-26-1955				
TIOGA-MADISON UNIT #I-117				SW SE 13-157-095	F# 1000	SOW: PNA	CUM-O: 87385	CUM-W: 104293	COMP: 10-27-1955				
TIOGA-MADISON UNIT #I-119				SW NE 13-157-095	F# 1018	SOW: TA	CUM-O: 78456	CUM-W: 70589	COMP: 01-16-1956				
TIOGA-MADISON UNIT #I-121				SW SE 12-157-095	F# 681	SOW: PNA	CUM-O: 112457	CUM-W: 77898	COMP: 08-31-1954				
TIOGA-MADISON UNIT #I-123				SW NE 12-157-095	F# 92	SOW: PNA	CUM-O: 161815	CUM-W: 13172	COMP: 08-05-1952				
TIOGA-MADISON UNIT #I-125				SW SE 01-157-095	F# 299	SOW: PNA	CUM-O: 135368	CUM-W: 148147	COMP: 06-14-1953				
TIOGA-MADISON UNIT #I-127				SW NE 01-157-095	F# 350	SOW: PNA	CUM-O: 304188	CUM-W: 229019	COMP: 08-13-1953				
TIOGA-MADISON UNIT #I-129				SW SE 36-158-095	F# 127	SOW: GL	CUM-O: 409711	CUM-W: 448078	COMP: 12-27-1952				
R&LU: 2101	235 30	200 29	205 31	211 30	187 31	198 30	106 20	116 31	136 30	198 29	213 28	94 20	2099
SPACING: U	729	697	703	752	592	450	447	1173	659	132	285	249	6868
GAS IN MCF:	2027	2002	2312	2224	2719	3369	2462	4055	2325	1048	89	608	25240
TIOGA-MADISON UNIT #I-131 HR				SW NE 36-158-095	F# 781	SOW: GL	CUM-O: 575446	CUM-W: 2545421	COMP: 04-14-1955				
R&LU: 11194	2145 31	1478 29	974 31	766 30	813 31	764 30	408 18	601 29	753 30	1034 31	827 28	592 28	11155
SPACING: U	24382	14982	13429	12097	11363	10456	6175	12943	13012	14058	14988	8724	156609
GAS IN MCF:	7336	7177	7419	5886	8383	5253	2743	1913	4504	1747	3479	3937	59777
TIOGA-MADISON UNIT #I-133				SW SE 25-158-095	F# 466	SOW: PNA	CUM-O: 267204	CUM-W: 630619	COMP: 03-06-1954				
TIOGA-MADISON UNIT #I-135				SW NE 25-158-095	F# 266	SOW: PNA	CUM-O: 326904	CUM-W: 870351	COMP: 02-17-1953				
TIOGA-MADISON UNIT #I-137				SW SE 24-158-095	F# 253	SOW: PNA	CUM-O: 365278	CUM-W: 1291272	COMP: 05-15-1953				
TIOGA-MADISON UNIT #I-139				SW NE 24-158-095	F# 166	SOW: PNA	CUM-O: 239245	CUM-W: 3857	COMP: 03-10-1953				
TIOGA-MADISON UNIT #I-141				SW SE 13-158-095	F# 276	SOW: SI	CUM-O: 529415	CUM-W: 737872	COMP: 05-20-1953				
TIOGA-MADISON UNIT #I-143				SW NE 13-158-095	F# 157	SOW: PNA	CUM-O: 406410	CUM-W: 74062	COMP: 12-18-1952				
TIOGA-MADISON UNIT #I-145				SW SE 12-158-095	F# 292	SOW: GL	CUM-O: 819331	CUM-W: 435858	COMP: 06-04-1953				
R&LU: 8796	1582 31	1093 29	835 31	782 30	854 31	779 30	637 31	559 28	536 30	415 31	384 30	312 23	8768
SPACING: U	2088	1586	1407	1246	1078	1043	1059	1061	1058	797	683	503	13609
GAS IN MCF:	4002	3407	3721	4841	5697	4016	5179	5145	4640	4714	3391	2510	51263
TIOGA-MADISON UNIT #I-147				SW NE 12-158-095	F# 205	SOW: PNA	CUM-O: 86142	CUM-W: 20344	COMP: 12-28-1953				
TIOGA-MADISON UNIT #I-149				SW SE 01-158-095	F# 726	SOW: TAO	CUM-O: 161852	CUM-W: 386642	COMP: 12-13-1954				
TIOGA-MADISON UNIT #I-151				SW NE 01-158-095	F# 783	SOW: PNA	CUM-O: 36173	CUM-W: 17607	COMP: 02-26-1955				
TIOGA-MADISON UNIT #J-106				NE SE 36-157-095	F# 973	SOW: PNA	CUM-O: 83426	CUM-W: 225975	COMP: 09-28-1955				
TIOGA-MADISON UNIT #J-108				NE NE 36-157-095	F# 770	SOW: PNA	CUM-O: 339147	CUM-W: 657984	COMP: 12-18-1954				
TIOGA-MADISON UNIT #J-110				NE SE 25-157-095	F# 935	SOW: PNA	CUM-O: 88019	CUM-W: 95140	COMP: 09-09-1955				
TIOGA-MADISON UNIT #J-112				NE NE 25-157-095	F# 1047	SOW: PNA	CUM-O: 85419	CUM-W: 73733	COMP: 03-10-1956				
TIOGA-MADISON UNIT #J-118				NE SE 13-157-095	F# 1021	SOW: PNA	CUM-O: 90102	CUM-W: 70293	COMP: 12-04-1955				
TIOGA-MADISON UNIT #J-122				NE SE 12-157-095	F# 899	SOW: PNA	CUM-O: 40847	CUM-W: 55629	COMP: 07-22-1955				
TIOGA-MADISON UNIT #J-124				NE NE 12-157-095	F# 335	SOW: PNA	CUM-O: 419005	CUM-W: 188393	COMP: 07-15-1953				
TIOGA-MADISON UNIT #J-126				NE SE 01-157-095	F# 114	SOW: PNA	CUM-O: 154694	CUM-W: 8889	COMP: 10-11-1952				
TIOGA-MADISON UNIT #J-128				NE NE 01-157-095	F# 398	SOW: TA	CUM-O: 189448	CUM-W: 38407	COMP: 12-23-1953				
TIOGA-MADISON UNIT #J-130				NE SE 36-158-095	F# 353	SOW: TA	CUM-O: 242248	CUM-W: 289989	COMP: 08-14-1953				
TIOGA-MADISON UNIT #J-132				NE NE 36-158-095	F# 213	SOW: TA	CUM-O: 375587	CUM-W: 974239	COMP: 06-06-1954				
TIOGA-MADISON UNIT #J-134				NE SE 25-158-095	F# 463	SOW: PNA	CUM-O: 88652	CUM-W: 65052	COMP: 01-22-1954				
TIOGA-MADISON UNIT #J-136				NE NE 25-158-095	F# 233	SOW: GL	CUM-O: 629520	CUM-W: 1812893	COMP: 01-08-1953				
R&LU: 1824	205 31	176 29	109 20	165 30	154 25	181 29	148 27	151 27	180 30	28 5	167 30	162 28	1826
SPACING: U	4170	4036	2807	4197	3542	4214	3705	3881	4822	714	4394	3982	44464
GAS IN MCF:	7414	6040	4659	6614	6137	6966	6449	4448	5439	1290	7982	7925	71363

OPERATOR-LEASE	JAN	FEB	MAR	APR	MAY	JUN	JUL	AUG	SEP	OCT	NOV	DEC	YR.CUM
TIOGA-MADISON UNIT #J-138				NE SE 24-158-095	F# 252	SOW: PNA	CUM-O: 418325	CUM-W: 902037	COMP: 04-02-1953				
TIOGA-MADISON UNIT #J-140				NE NE 24-158-095	F# 319	SOW: TA	CUM-O: 182465	CUM-W: 116304	COMP: 06-24-1953				
TIOGA-MADISON UNIT #J-142				NE SE 13-158-095	F# 158	SOW: PNA	CUM-O: 224715	CUM-W: 401623	COMP: 11-01-1952				
TIOGA-MADISON UNIT #J-144				NE NE 13-158-095	F# 156	SOW: PNA	CUM-O: 387500	CUM-W: 68648	COMP: 02-10-1953				
TIOGA-MADISON UNIT #J-146				NE SE 12-158-095	F# 431	SOW: GL	CUM-O: 644958	CUM-W: 330963	COMP: 11-16-1953				
R&LU: 11249	1191 31	970 29	971 31	919 30	936 31	895 30	995 31	1042 31	951 30	832 31	752 30	798 30	11252
SPACING: U	891	980	1030	954	950	952	914	962	828	639	906	1049	11055
GAS IN MCF:	4640	4807	4042	4502	5487	4009	6040	6990	5521	6003	5110	5436	62587
TIOGA-MADISON UNIT #J-148				NE NE 12-158-095	F# 627	SOW: TAO	CUM-O: 107776	CUM-W: 118233	COMP: 08-12-1954				
TIOGA-MADISON UNIT #J-150				NE SE 01-158-095	F# 495	SOW: PNA	CUM-O: 166855	CUM-W: 449678	COMP: 03-05-1954				
TMU #F-135HR				SE NE 26-158-095	F# 4586	SOW: GL	CUM-O: 44948	CUM-W: 429259	COMP: 07-10-1998				
R&LU: 9059	907 31	722 29	769 31	750 30	832 31	845 30	717 28	652 28	720 30	697 31	652 30	807 31	9070
SPACING: U	18531	17824	19225	17697	17975	18306	17029	17016	17935	16039	15022	16609	209208
GAS IN MCF:	16350	13164	15392	12837	15842	13473	11974	8126	9049	13592	14270	18933	163002
TMU #G-138HR				NW SW 24-158-095	F# 4514	SOW: GL	CUM-O: 4504	CUM-W: 143166	COMP: 08-02-2000				
R&LU: 4469	0 0	0 0	0 0	0 0	0 0	0 0	0 0	907 29	967 30	1012 31	898 30	720 31	4504
SPACING: U	0	0	0	0	0	0	0	33771	35231	29508	24613	20043	143166
GAS IN MCF:	0	0	0	0	0	0	0	12843	15010	23698	25341	28151	105043
TMU LALIM NITROGEN #1				NE NW 35-158-095	F# 453	SOW: PNA	CUM-O: 335310	CUM-W: 297574	COMP: 12-17-1953				
NO. OF WELLS IN UNIT: 145													
UNIT TOTAL:	17888	13559	11861	12245	10617	11107	9941	11875	12578	11830	10951	9411	143863
UNIT TOTAL:	113269	99224	103797	105311	96744	103198	99892	130015	154016	131327	123502	121179	1381474
MCF TOTAL:	114422	111601	109884	124356	118028	103634	116817	119491	143763	125269	123983	134742	1445990

CONDOR PETROLEUM, INC.

HOVE #44-15				SE SE 15-158-095	F# 7595	SOW: P	CUM-O: 7639	CUM-W: 10871	COMP: 12-29-1994				
R&LU: 1208	117 15	113 16	103 15	96 15	89 15	97 15	97 16	92 16	93 15	100 15	105 15	95 10	1197
SPACING: SSE	207	118	159	150	159	145	156	153	137	139	130	118	1771
GAS IN MCF:	0	0	27	0	0	2	2	0	91	118	15	211	466

J.P. FURLONG CO.

FURLONG SYVERSON #4				NE NW 13-157-095	F# 649	SOW: PNA	CUM-O: 180548	CUM-W: 434674	COMP: 08-03-1954				
FURLONG/SYVERSON #2				NE NE 13-157-095	F# 876	SOW: P	CUM-O: 237467	CUM-W: 570157	COMP: 06-27-1955				
R&LU: 3153	292 31	259 29	320 31	255 30	278 30	256 30	286 30	280 31	207 27	266 30	258 30	272 31	3229
SPACING: ENE	2536	1470	2115	2057	2000	1879	1843	1750	1720	1235	1780	2029	22414
GAS IN MCF:	249	185	222	243	243	246	283	326	268	247	237	241	2990

MCRAE & HENRY, LTD.

GALLAGHER #43-15				NE SE 15-157-095	F# 8257	SOW: P	CUM-O: 101307	CUM-W: 3020	COMP: 07-25-1981				
R&LU: 4699	444 28	400 29	430 31	407 30	403 31	399 30	388 31	266 21	447 30	398 31	367 30	344 31	4693
SPACING: ESE	5	7	10	23	0	10	32	12	0	17	42	0	158
GAS IN MCF:	463	516	517	643	718	656	715	425	551	512	478	461	6655
HOVE #43-22				NE SE 22-158-095	F# 8572	SOW: P	CUM-O: 73277	CUM-W: 13203	COMP: 08-17-1981				
R&LU: 3026	319 31	246 29	264 31	247 28	256 31	228 30	230 31	252 31	249 26	260 30	238 29	284 31	3073
SPACING: ESE	30	62	73	63	53	53	57	58	37	55	63	35	639
GAS IN MCF:	372	0	0	0	0	0	0	0	0	0	0	0	372

PINTAIL PETROLEUM, INC.

LALIM #2-1				NE SW 02-157-095	F# 6823	SOW: P	CUM-O: 85158	CUM-W: 12349	COMP: 01-31-1979				
R&LU: 1089	143 31	138 24	90 20	112 30	52 31	122 30	105 31	90 31	100 30	3 13	0 0	0 0	955
SPACING: NSW	66	42	31	125	90	24	13	24	18	38	0	0	471
GAS IN MCF:	59	91	88	195	72	113	132	210	318	183	43	0	1504
LALIM #27-1				SW SW 27-158-095	F# 7858	SOW: P	CUM-O: 65842	CUM-W: 22364	COMP: 10-04-1980				
R&LU: 2215	244 27	207 29	207 31	255 30	100 23	163 30	223 31	270 31	216 30	164 25	215 30	100 15	2364
SPACING: WSW	48	52	33	110	0	120	30	44	55	140	57	0	689
LALIM #34-1				NE NE 34-158-095	F# 6822	SOW: PNA	CUM-O: 27478	CUM-W: 67810	COMP: 02-28-1979				

OPERATOR-LEASE	JAN	FEB	MAR	APR	MAY	JUN	JUL	AUG	SEP	OCT	NOV	DEC	YR.CUM
NO. OF WELLS IN COUNTY: 159													
COUNTY TOTAL:	19447	14922	13275	13617	11795	12372	11270	13125	13890	13021	12134	10506	159374
COUNTY TOTAL:	116161	100975	106218	107839	99046	105429	102023	132056	155983	132951	125574	123361	1407616
MCF TOTAL:	115565	112393	110738	125437	119061	104651	117949	120452	144991	126329	124756	135655	1457977

NO. OF WELLS IN POOL: 278													
POOL TOTAL:	32028	25737	24605	23435	23574	24371	21240	22713	23592	23054	21730	20287	286366
POOL TOTAL:	206979	190042	202823	196179	196805	207479	194574	240713	257547	219460	212695	212767	2538063
MCF TOTAL:	352255	321118	329430	342482	341688	308150	314371	326396	346301	336309	336386	359503	4014389

TIOGA-MINNELUSA (NITROGEN) WILLIAMS COUNTY (API:105)

AMERADA HESS CORP.

TMU LALIM NITROGEN #1 NE NW 35-158-095 F# 453 SOW: SI CUM-O: 0 CUM-W: 96 COMP: 03-11-1986

NO. OF WELLS IN POOL: 1

POOL TOTAL:	0	0	0	0	0	0	0	0	0	0	0	0	0
POOL TOTAL:	0	0	0	0	0	0	0	0	0	0	0	0	0
MCF TOTAL:	0	0	0	0	0	0	0	0	0	0	0	0	0

TIOGA-ORDOVICIAN WILLIAMS COUNTY (API:105)

AMERADA HESS CORP.

AGRE-SILURIAN UNIT #1 SE NE 27-158-095 F# 4390 SOW: PNA CUM-O: 4771 CUM-W: 293 COMP: 12-13-1976

ASTRID ONGSTAD #14-22 SE NW 14-157-095 F# 12363 SOW: PNA CUM-O: 187644 CUM-W: 29700 COMP: 09-07-1988

HJALMER IVES UNIT #1 SE NE 26-158-095 F# 4420 SOW: PNA CUM-O: 25877 CUM-W: 15047 COMP: 08-14-1968

IVES-STENBAK UNIT #1 NW SW 25-158-095 F# 4379 SOW: PNA CUM-O: 43341 CUM-W: 138 COMP: 05-27-1968

LALIM-BORSTAD #35-41 NE NE 35-158-095 F# 235 SOW: PNA CUM-O: 955884 CUM-W: 120743 COMP: 08-01-1967

LALIM-IVES SILURIAN #1HR NE SW 26-158-095 F# 4323 SOW: PNA CUM-O: 1040978 CUM-W: 874464 COMP: 03-22-1968

PEDERSON #14-33 NW SE 14-157-095 F# 12790 SOW: PNA CUM-O: 9579 CUM-W: 9539 COMP: 03-30-1990

WILLIAMS #12-13 NW SW 12-158-095 F# 12119 SOW: GL CUM-O: 276729 CUM-W: 3233 COMP: 08-14-1987

R&LU: 7372 996 30 892 29 970 31 955 30 787 31 1084 30 839 31 319 23 342 30 186 31 6 5 0 0 7376

SPACING: GS2 0 0 0 0 0 0 0 0 0 0 0 0 0

GAS IN MCF: 1842 1646 1842 1740 2211 1684 1222 1868 537 441 38 0 15071

CONDOR PETROLEUM, INC.

HOVE #44-15 SE SE 15-158-095 F# 7595 SOW: PNA CUM-O: 133879 CUM-W: 174256 COMP: 07-26-1980

RONALD M. SANNES

AGRE #2-22 SW SE 22-158-095 F# 9642 SOW: PNA CUM-O: 15146 CUM-W: 51918 COMP: 02-18-1983

NO. OF WELLS IN POOL: 10

POOL TOTAL:	996	892	970	955	787	1084	839	319	342	186	6	0	7376
POOL TOTAL:	0	0	0	0	0	0	0	0	0	0	0	0	0
MCF TOTAL:	1842	1646	1842	1740	2211	1684	1222	1868	537	441	38	0	15071

TIOGA-SILURIAN WILLIAMS COUNTY (API:105)

AMERADA HESS CORP.

AGRE-SILURIAN UNIT #1 SE NE 27-158-095 F# 4390 SOW: PNA CUM-O: 302230 CUM-W: 329606 COMP: 07-21-1968

ASTRID ONGSTAD #14-22 SE NW 14-157-095 F# 12363 SOW: PNA CUM-O: 210753 CUM-W: 95830 COMP: 10-20-1990

HJALMER IVES UNIT #1 SE NE 26-158-095 F# 4420 SOW: PNA CUM-O: 13407 CUM-W: 4808 COMP: 08-15-1968

IVES-STENBAK UNIT #1 NW SW 25-158-095 F# 4379 SOW: P CUM-O: 1087337 CUM-W: 2193312 COMP: 05-29-1968

R&LU: 13389 1488 29 1292 29 1347 31 1276 29 1296 31 1074 28 1151 31 1061 31 207 12 828 28 1328 30 1005 30 13353

SPACING: W2 7524 8093 9438 10206 8420 6626 7418 10262 2859 8558 8617 7299 95320

GAS IN MCF: 727 650 624 618 603 531 656 610 153 388 579 466 6605

OPERATOR-LEASE	JAN	FEB	MAR	APR	MAY	JUN	JUL	AUG	SEP	OCT	NOV	DEC	YR.CUM
LALIM-IVES SILURIAN #1HR													
R&LU: 25630	2002 17	2816 29	787 10	2214 10	3232 21	23 1	1949 18	0 0	1449 12	3881 31	3938 30	3520 29	25811
SPACING: S2#	16919	24825	8213	16937	43774	968	23581	0	21703	52731	43749	41199	294599
GAS IN MCF:	647	1540	443	1234	1649	13	1210	28	1052	2105	2041	1643	13605
PEDERSON #14-33													
R&LU: 26977	2534 31	2404 29	2480 31	2249 30	2410 31	2263 30	2255 31	2144 28	2164 30	2061 31	1989 30	2024 31	26977
SPACING: S2	1852	1831	2085	2116	2069	1924	2113	2329	2538	2489	2266	2426	26038
GAS IN MCF:	9269	9544	10142	10357	11073	11116	11264	10568	10640	10842	10986	9670	125471
T. LALIM #35-21													
R&LU: 11120	1176 31	1225 29	1049 29	96 7	1008 31	948 29	955 31	904 31	764 24	1039 31	950 30	982 31	11096
SPACING: N2	3349	3487	3510	787	3474	3287	3539	4084	3519	3831	3027	2558	38452
GAS IN MCF:	521	506	482	55	471	450	532	517	502	468	426	402	5332

PETRO-HUNT, L.L.C.

PEDERSON #23A-2													
NO. OF WELLS IN POOL: 8													
POOL TOTAL:	7200	7737	5663	5835	7946	4308	6310	4109	4584	7809	8205	7531	77237
POOL TOTAL:	29644	38236	23246	30046	57737	12805	36651	16675	30619	67609	57659	53482	454409
MCF TOTAL:	11164	12240	11691	12264	13796	12110	13662	11723	12347	13803	14032	12181	151013

TIOGA-STONEWALL WILLIAMS COUNTY (API:105)

 AMERADA HESS CORP.

ADOLPH H. BORSTAD #3													
AGRE-SILURIAN UNIT #1													
NO. OF WELLS IN POOL: 2													
POOL TOTAL:	0	0	0	0	0	0	0	0	0	0	0	0	0
POOL TOTAL:	0	0	0	0	0	0	0	0	0	0	0	0	0
MCF TOTAL:	0	0	0	0	0	0	0	0	0	0	0	0	0

TIOGA-WINNIPEG/DEADWOOD WILLIAMS COUNTY (API:105)

 AMERADA HESS CORP.

ASTRID ONGSTAD #14-22													
R&LU: 55	0 31	10 25	0 0	0 0	0 0	0 0	0 0	0 0	0 0	0 0	0 0	0 0	10
SPACING: GSEC	469	196	0	0	0	0	0	0	0	0	0	0	665
GAS IN MCF:	26831	11874	0	0	0	0	0	0	0	0	0	0	38705
NO. OF WELLS IN POOL: 1													
POOL TOTAL:	0	10	0	0	0	0	0	0	0	0	0	0	10
POOL TOTAL:	469	196	0	0	0	0	0	0	0	0	0	0	665
MCF TOTAL:	26831	11874	0	0	0	0	0	0	0	0	0	0	38705

TOBACCO GARDEN-BAKKEN MCKENZIE COUNTY (API:053)

 TEXACO INC.

R. T. LATTIN #1													
NO. OF WELLS IN POOL: 1													
POOL TOTAL:	0	0	0	0	0	0	0	0	0	0	0	0	0
POOL TOTAL:	0	0	0	0	0	0	0	0	0	0	0	0	0
MCF TOTAL:	0	0	0	0	0	0	0	0	0	0	0	0	0

TOBACCO GARDEN-DUPEROW MCKENZIE COUNTY (API:053)

 MISSOURI BASIN WELL SERVICE, INC.

A. JOHNSRUD "A" #1													
MISSOURI RIVER ROYALTY CORP.													

OPERATOR-LEASE	JAN	FEB	MAR	APR	MAY	JUN	JUL	AUG	SEP	OCT	NOV	DEC	YR.CUM
HENRY TORSTENSON #1				NE NE 33-151-099	F# 7631	SOW: PNA	CUM-O: 57734	CUM-W: 108068	COMP: 12-01-1980				
RAWHIDE WESTERN, INC.													
HENRY TORSTENSON #2				SW SW 27-151-099	F# 11926	SOW: P	CUM-O: 62763	CUM-W: 73425	COMP: 04-14-1990				
R&LU: 4952	417 24	457 29	476 31	440 30	476 31	194 16	532 28	109 10	528 30	350 20	486 30	468 30	4933
SPACING: S2	512	724	576	534	701	370	614	298	577	532	548	496	6482
GAS IN MCF:	550	690	576	659	696	314	600	159	672	437	685	605	6643
NO. OF WELLS IN POOL: 3													
POOL TOTAL:	417	457	476	440	476	194	532	109	528	350	486	468	4933
POOL TOTAL:	512	724	576	534	701	370	614	298	577	532	548	496	6482
MCF TOTAL:	550	690	576	659	696	314	600	159	672	437	685	605	6643

TOBACCO GARDEN-MADISON													

MISSOURI BASIN WELL SERVICE, INC.													

MCKENZIE COUNTY (API:053)													

A. JOHNSRUD "A" #1				NW NE 09-150-099	F# 8969	SOW: PNA	CUM-O: 627	CUM-W: 5514	COMP: 09-23-1996				
R&LU: 195	28 1	0 0	0 0	0 0	0 0	0 0	0 0	0 0	0 0	0 0	0 0	0 0	28
SPACING: NE	145	0	0	0	0	0	0	0	0	0	0	0	145
NO. OF WELLS IN POOL: 1													
POOL TOTAL:	28	0	0	0	0	0	0	0	0	0	0	0	28
POOL TOTAL:	145	0	0	0	0	0	0	0	0	0	0	0	145
MCF TOTAL:	0	0	0	0	0	0	0	0	0	0	0	0	0

TOBACCO GARDEN-RED RIVER													

MISSOURI RIVER ROYALTY CORP.													

MCKENZIE COUNTY (API:053)													

HENRY TORSTENSON #1				NE NE 33-151-099	F# 7631	SOW: F	CUM-O: 79403	CUM-W: 64642	COMP: 05-17-1985				
R&LU: 465	37 31	37 29	8 25	20 22	35 23	52 28	30 20	41 22	38 24	7 9	58 30	40 30	403
SPACING: GN2	227	200	187	203	137	202	95	154	167	35	276	252	2135
GAS IN MCF:	35337	29005	29269	27931	24286	26312	19864	22469	24070	13970	32910	30533	315956
RAWHIDE WESTERN, INC.													

HENRY TORSTENSON #2				SW SW 27-151-099	F# 11926	SOW: PNA	CUM-O: 2322	CUM-W: 7399	COMP: 01-09-1987				
TEXACO INC.													
R. T. LATTIN #1				SW NE 27-151-099	F# 8092	SOW: PNA	CUM-O: 0	CUM-W: 7057	COMP: 10-28-1982				
NO. OF WELLS IN POOL: 3													
POOL TOTAL:	37	37	8	20	35	52	30	41	38	7	58	40	403
POOL TOTAL:	227	200	187	203	137	202	95	154	167	35	276	252	2135
MCF TOTAL:	35337	29005	29269	27931	24286	26312	19864	22469	24070	13970	32910	30533	315956

TODD-MADISON													

CHESAPEAKE OPERATING, INC.													

WILLIAMS COUNTY (API:105)													

BENNETT SANDERS #1				SE NE 30-154-101	F# 12953	SOW: PNA	CUM-O: 48382	CUM-W: 79382	COMP: 10-05-1990				
ZINKE & TRUMBO, INC.													
DAVIDSON #1				SE SW 29-154-101	F# 12730	SOW: P	CUM-O: 136334	CUM-W: 31199	COMP: 11-25-1989				
R&LU: 5260	416 31	454 29	444 30	442 30	447 31	388 29	439 31	468 31	444 30	351 30	431 30	212 19	4936
SPACING: SW	349	246	379	262	335	251	268	277	232	210	182	82	3073
GAS IN MCF:	275	142	179	195	184	166	136	66	127	174	191	173	2008
FOSTER #1-32				NW NW 32-154-101	F# 12030	SOW: P	CUM-O: 130142	CUM-W: 138839	COMP: 07-18-1989				
R&LU: 5944	511 31	545 29	549 30	535 30	561 31	487 30	524 31	529 31	466 30	463 31	523 30	662 18	6355
SPACING: NW	1095	731	1062	1051	1071	1065	1034	1052	965	854	882	502	11364
GAS IN MCF:	210	239	175	195	218	85	27	91	131	143	157	60	1731
OWEN #1				NE NW 30-154-101	F# 13085	SOW: P	CUM-O: 85980	CUM-W: 181076	COMP: 02-27-1991				
R&LU: 8491	571 30	636 29	639 30	645 30	757 31	754 30	730 30	707 31	681 29	589 31	711 30	695 31	8115
SPACING: NW	791	924	912	911	851	851	1016	904	797	860	811	779	10407
GAS IN MCF:	114	203	210	210	217	210	210	217	203	0	210	217	2221

OPERATOR-LEASE	JAN	FEB	MAR	APR	MAY	JUN	JUL	AUG	SEP	OCT	NOV	DEC	YR.CUM
NO. OF WELLS IN POOL: 4													
POOL TOTAL:	1498	1635	1632	1622	1765	1629	1693	1704	1591	1403	1665	1569	19406
POOL TOTAL:	2235	1901	2353	2224	2257	2167	2318	2233	1994	1924	1875	1363	24844
MCF TOTAL:	599	584	564	600	619	461	373	374	461	317	558	450	5960

TOLLEY-MADISON RENVILLE COUNTY (API:075)

 ALLIANCE RESOURCES, INC.

COLTVET TRUSTEE #1 NW SE 09-161-086 F# 3565 SOW: PNA CUM-O: 175388 CUM-W: 63509 COMP: 06-03-1964
 COLTVET TRUSTEE #2 SE SE 09-161-086 F# 3669 SOW: PNA CUM-O: 146614 CUM-W: 123065 COMP: 09-25-1964

BALLANTYNE OIL

CLARENCE KNUTSON ET AL #1 SE SW 09-161-086 F# 3452 SOW: P CUM-O: 494565 CUM-W: 1052751 COMP: 11-15-1963
 R&LU: 3881 373 31 335 29 338 31 295 30 198 31 405 30 336 31 342 31 330 30 260 24 394 30 357 31 3963
 SPACING: ESW 4081 3829 4088 4018 3349 4320 5045 5100 4769 3918 5672 5039 53228
 GAS IN MCF: 74 65 67 59 40 81 68 69 66 52 79 71 791

H. A. BREKHUS ET AL #2 SE SE 08-161-086 F# 3571 SOW: PNA CUM-O: 24628 CUM-W: 113723 COMP: 06-19-1964

KNUTSON "A" #3 SE NW 09-161-086 F# 7450 SOW: P CUM-O: 90390 CUM-W: 631672 COMP: 11-21-1980
 R&LU: 3298 295 31 264 29 289 31 273 30 277 31 288 30 292 31 296 31 275 30 233 25 290 30 281 31 3353
 SPACING: ENW 2959 2775 2961 2910 2809 2929 3195 3274 3313 2788 3597 3371 36881
 GAS IN MCF: 53 49 52 49 50 52 53 54 50 42 52 51 607

CARDINAL PETROLEUM CO.

HANNA OSTLUND #1 SE NE 09-161-086 F# 3400 SOW: PNA CUM-O: 65825 CUM-W: 34701 COMP: 07-31-1963

LYDA HUNT-HERBERT TRUSTS

STATE-HAMBREE #1 NW NE 16-161-086 F# 3271 SOW: PNA CUM-O: 120 CUM-W: 0 COMP: 01-25-1963

RANGER OIL CO.

OSTLUND #7-9 SW NE 09-161-086 F# 6853 SOW: PNA CUM-O: 19264 CUM-W: 48304 COMP: 04-19-1979

NO. OF WELLS IN POOL: 8
 POOL TOTAL: 668 599 627 568 475 693 628 638 605 493 684 638 7316
 POOL TOTAL: 7040 6604 7049 6928 6158 7249 8240 8374 8082 6706 9269 8410 90109
 MCF TOTAL: 127 114 119 108 90 133 121 123 116 94 131 122 1398

TORNING-MADISON WARD COUNTY (API:101)

 CENEX

CENEX FEDJE #15-34 SW SE 34-154-084 F# 12365 SOW: PNA CUM-O: 16164 CUM-W: 51708 COMP: 05-18-1988

FLYING J OIL & GAS, INC.

SUNDSBAK #1-14 NE NE 14-153-084 F# 12491 SOW: SI CUM-O: 29784 CUM-W: 192815 COMP: 10-25-1988
 R&LU: 424 176 31 141 27 100 20 0 0 0 0 0 0 0 0 0 0 0 0 0 0 0 0 417
 SPACING: ENE 1932 1859 1290 5081

SUNDSBAK #7-11 SWD SW NE 11-153-084 F# 12489 SOW: DRY CUM-O: 91 CUM-W: 0 COMP: 02-27-1989

SUNDSBAK #7-11A SW NE 11-153-084 F# 12735 SOW: P CUM-O: 55607 CUM-W: 294623 COMP: 10-17-1989
 R&LU: 2131 189 27 185 28 219 30 195 28 201 30 164 30 245 29 51 8 257 29 245 30 202 30 208 31 2361
 SPACING: SNE 2320 2342 2573 2353 2578 1742 2863 705 4092 3890 3823 4257 33538
 GAS IN MCF: 162 168 180 168 180 180 174 48 174 180 180 186 1980

SUNDSBAK #9-11 NE SE 11-153-084 F# 12475 SOW: P CUM-O: 239189 CUM-W: 166407 COMP: 07-30-1988
 R&LU: 9596 891 31 767 28 794 30 827 30 765 31 577 20 849 29 663 24 862 30 823 31 739 29 806 30 9363
 SPACING: NSE 1368 1261 1295 1362 1369 962 1440 1440 1984 2103 2424 2677 19685
 GAS IN MCF: 465 420 450 450 465 300 435 360 450 465 435 450 5145

SAMSON RESOURCES CO.

OPERATOR-LEASE	JAN	FEB	MAR	APR	MAY	JUN	JUL	AUG	SEP	OCT	NOV	DEC	YR.CUM
SUNDSBAK #1-11				SE SE 11-153-084	F# 13528	SOW: PNA	CUM-O: 8298	CUM-W: 16816	COMP: 09-16-1993				
NO. OF WELLS IN POOL: 6													
POOL TOTAL:	1256	1093	1113	1022	966	741	1094	714	1119	1068	941	1014	12141
POOL TOTAL:	5620	5462	5158	3715	3947	2704	4303	2145	6076	5993	6247	6934	58304
MCF TOTAL:	627	588	630	618	645	480	609	408	624	645	615	636	7125

TRACY MOUNTAIN-TYLER BILLINGS COUNTY (API:007)

CHESAPEAKE OPERATING, INC.

PAASCH #11-26				NW NW 26-138-102	F# 13460	SOW: P	CUM-O: 82970	CUM-W: 42116	COMP: 12-23-1992				
R&LU: 6349	570 31	532 29	570 31	535 30	561 30	477 30	571 31	531 31	551 30	526 31	535 30	535 31	6494
SPACING: N2*	114	78	104	107	98	105	108	93	85	109	101	95	1197
GAS IN MCF:	28	27	29	27	28	24	29	27	28	26	27	27	327

TRACY MOUNTAIN TYLER UNIT
#####

ARDENE #14-8				SW SW 08-138-101	F# 13408	SOW: WI	CUM-O: 188461	CUM-W: 29440	COMP: 09-03-1992				
ARDENE #34-8				SW SE 08-138-101	F# 13375	SOW: P	CUM-O: 183830	CUM-W: 83002	COMP: 06-27-1992				
R&LU: 1772	201 31	180 29	201 31	189 30	169 31	98 30	164 31	142 31	122 30	126 31	119 30	59 18	1770
SPACING: U	2636	2466	2731	2670	2580	1660	2674	2654	2513	2491	2587	1549	29211
GAS IN MCF:	22	20	22	21	19	11	18	16	13	14	13	6	195

CUSTER STATE #41-8				NE NE 08-138-101	F# 13409	SOW: P	CUM-O: 617032	CUM-W: 302074	COMP: 10-17-1992				
R&LU: 29836	2823 31	2654 29	2897 31	2759 30	2660 31	2336 30	2119 31	1756 22	2136 30	2719 31	2339 30	3087 31	30285
SPACING: U	7673	8735	9114	8854	8673	9532	8957	7962	12208	12036	9499	11052	114295
GAS IN MCF:	449	422	461	439	423	371	337	279	340	432	372	491	4816

DAVIS CREEK STATE #14-16				SW SW 16-138-101	F# 13438	SOW: P	CUM-O: 89989	CUM-W: 2494	COMP: 11-12-1992				
R&LU: 10157	848 27	745 29	892 31	767 24	999 31	890 30	740 31	937 31	965 30	919 31	1027 29	310 31	10039
SPACING: U	37	6	14	11	17	12	6	24	22	14	15	6	184
GAS IN MCF:	43	38	45	39	51	45	38	48	49	47	52	16	511

J. O. FEDERAL #42-18				SE NE 18-138-101	F# 13464	SOW: P	CUM-O: 140160	CUM-W: 2093	COMP: 01-03-1993				
R&LU: 13684	1353 31	1271 29	1307 31	983 30	1239 31	1209 30	1365 31	1277 31	1048 30	1150 31	919 30	684 31	13805
SPACING: U	0	21	0	32	0	0	44	0	27	21	0	0	145
GAS IN MCF:	258	243	250	188	237	231	261	244	200	220	176	131	2639

JIGGS #11-16				NW NW 16-138-101	F# 13382	SOW: F	CUM-O: 763095	CUM-W: 53540	COMP: 07-31-1992				
R&LU: 45290	5483 31	4257 29	3436 22	5002 28	4870 31	4106 30	3162 31	3558 31	3588 30	2761 31	2027 29	3058 31	45308
SPACING: U	2191	2040	1893	2676	3081	3003	3223	3738	3809	3353	3689	4625	37321
GAS IN MCF:	2127	1652	1333	1941	1890	1593	1227	1381	1392	1071	786	1187	17580

JIGGS #32-16				SW NE 16-138-101	F# 13396	SOW: P	CUM-O: 149393	CUM-W: 1789	COMP: 08-20-1992				
R&LU: 15084	1273 31	1134 29	1287 31	1266 30	1297 31	1291 30	1303 31	1295 31	1245 30	1231 31	1183 30	1254 31	15059
SPACING: U	0	0	0	0	6	2	0	3	3	314	0	5	333
GAS IN MCF:	64	57	64	63	65	65	65	65	62	62	59	63	754

O'CONNELL #1				NW SW 09-138-101	F# 13353	SOW: WI	CUM-O: 31746	CUM-W: 9489	COMP: 06-04-1992				
--------------	--	--	--	------------------	----------	---------	--------------	-------------	------------------	--	--	--	--

SHAPIRO #23-10				NE SW 10-138-101	F# 13414	SOW: P	CUM-O: 180601	CUM-W: 159998	COMP: 10-08-1992				
R&LU: 20406	2141 31	1851 29	2275 31	1925 23	2101 31	1904 30	1802 31	1541 31	1181 30	1396 31	1353 30	1266 31	20736
SPACING: U	1616	1626	2215	1799	2291	2288	2507	2610	2081	2685	2600	2550	26868
GAS IN MCF:	109	94	116	98	107	97	92	79	60	71	69	65	1057

TRACY MOUNTAIN FEDERAL #1-17				SE NE 17-138-101	F# 14611	SOW: P	CUM-O: 147922	CUM-W: 1631	COMP: 11-01-1997				
R&LU: 41977	3718 31	3588 29	3781 31	3702 30	3512 31	3494 30	3215 31	3116 31	3166 30	3304 31	3547 30	4034 31	42177
SPACING: U	25	0	5	20	16	10	24	14	0	0	10	0	124
GAS IN MCF:	644	621	654	640	608	604	556	539	548	572	614	698	7298

TRACY MOUNTAIN FEDERAL #2-9				SE SE 09-138-101	F# 14609	SOW: WI	CUM-O: 5404	CUM-W: 10881	COMP: 01-22-1998				
-----------------------------	--	--	--	------------------	----------	---------	-------------	--------------	------------------	--	--	--	--

TRACY MOUNTAIN FEDERAL #4-17				N2 SE 17-138-101	F# 14853	SOW: P	CUM-O: 22487	CUM-W: 237	COMP: 11-21-1999				
R&LU: 20073	1871 31	1866 29	1966 31	1771 30	1675 31	1666 30	1567 31	1524 31	1501 30	1527 31	1624 30	1556 31	20114
SPACING: U	2	2	10	7	6	4	14	6	0	0	5	0	56
GAS IN MCF:	323	323	256	306	290	288	271	264	260	264	281	269	3395

NO. OF WELLS IN UNIT: 12													
UNIT TOTAL:	19711	17546	18042	18364	18522	16994	15437	15146	14952	15133	14138	15308	199293
UNIT TOTAL:	14180	14896	15982	16069	16670	16511	17449	17011	20663	20914	18405	19787	208537
MCF TOTAL:	4039	3470	3201	3735	3690	3305	2865	2915	2924	2753	2422	2926	38245

UPTON RESOURCES USA INC.

OPERATOR-LEASE	JAN	FEB	MAR	APR	MAY	JUN	JUL	AUG	SEP	OCT	NOV	DEC	YR.CUM
TRACY MOUNTAIN FEDERAL #10-1H													
R&LU: 7531	0 0	0 0	0 0	0 0	0 0	0 0	0 0	0 0	0 0	0 0	4655 21	2966 20	7621
SPACING: 8725	0	0	0	0	0	0	0	0	0	0	748	3204	3952
GAS IN MCF:	0	0	0	0	0	0	0	0	0	0	135	207	342

WHITING PETROLEUM CORP.

TEPEE MOI #31-23													
R&LU: 6354	893 31	833 29	1186 31	112 16	46 17	397 30	506 31	566 31	590 30	652 31	584 30	680 31	7045
SPACING: N2*	0	0	280	1008	302	7	9	2	100	46	86	17	1857

NO. OF WELLS IN POOL: 15

POOL TOTAL:	21174	18911	19798	19011	19129	17868	16514	16243	16093	16311	19912	19489	220453
POOL TOTAL:	14294	14974	16366	17184	17070	16623	17566	17106	20848	21069	19340	23103	215543
MCF TOTAL:	4067	3497	3230	3762	3718	3329	2894	2942	2952	2779	2584	3160	38914

TRAILSIDE-DUPEROW

MCKENZIE COUNTY (API:053)

PENNZOIL CO.

TRAILSIDE #3-21-F													
R&LU: 8604													
SPACING: PNA													
GAS IN MCF:													

NO. OF WELLS IN POOL: 1

POOL TOTAL:	0	0	0	0	0	0	0	0	0	0	0	0	0
POOL TOTAL:	0	0	0	0	0	0	0	0	0	0	0	0	0
MCF TOTAL:	0	0	0	0	0	0	0	0	0	0	0	0	0

TRAILSIDE-MADISON

MCKENZIE COUNTY (API:053)

APACHE CORP.

TRAILSIDE FEDERAL #21-4													
R&LU: 13680													
SPACING: DRY													
GAS IN MCF:													

BURLINGTON RESOURCES OIL & GAS COMPANY LP

TRAILSIDE #24-33HD													
R&LU: 14141	971 31	949 29	984 31	929 29	1046 31	1007 30	948 31	847 27	1518 30	1854 31	1721 30	1617 30	14391
SPACING: SW	7342	6673	7329	6957	8121	7845	7953	6298	9849	11781	12327	11818	104293
GAS IN MCF:	1545	1532	1595	1495	1735	1653	1666	1308	1712	2422	2303	2219	21185

TRAILSIDE #34-33													
R&LU: 23306	1041 16	2022 20	2867 29	2593 30	2351 31	2014 30	2193 31	1795 30	1992 30	1757 31	1159 26	1517 29	23301
SPACING: SE	5444	9623	13851	12785	11736	10046	11161	10077	10876	10303	7931	9527	123360
GAS IN MCF:	923	1890	2777	2564	2500	1852	2217	1727	1995	1956	2065	1688	24154

CITATION OIL & GAS CORP.

FEDERAL "C" #1													
R&LU: 7823													
SPACING: TA													
GAS IN MCF:													

TRAILSIDE FEDERAL #12-3													
R&LU: 28502	1219 14	2490 28	2551 30	2545 30	2583 30	2647 30	2412 26	2754 31	2495 29	2554 31	2489 30	2522 27	29261
SPACING: NW	6724	14194	14951	12168	15563	15142	12943	15887	14627	14502	13921	13643	164265
GAS IN MCF:	837	1643	1779	1686	2291	1846	1634	2347	1778	1847	1666	1530	20884

NO. OF WELLS IN POOL: 5

POOL TOTAL:	3231	5461	6402	6067	5980	5668	5553	5396	6005	6165	5369	5656	66953
POOL TOTAL:	19510	30490	36131	31910	35420	33033	32057	32262	35352	36586	34179	34988	391918
MCF TOTAL:	3305	5065	6151	5745	6526	5351	5517	5382	5485	6225	6034	5437	66223

TREE TOP-BAKKEN

BILLINGS COUNTY (API:007)

KELLY OIL & GAS, INC.

FEDERAL #3-28													
R&LU: 8554													
SPACING: DRY													
GAS IN MCF:													

MISSOURI BASIN WELL SERVICE, INC.

EDNA B. EGLY #1													
R&LU: 16736	1581 28	1643 29	1714 31	1531 30	1551 31	1527 30	1487 31	1388 31	1170 30	1178 31	1011 30	995 31	16776
SPACING: NE	341	362	350	271	280	297	282	338	336	310	349	288	3804
GAS IN MCF:	1089	888	1762	1918	2103	2147	2382	2242	2428	2503	2259	2619	24340

OPERATOR-LEASE	JAN	FEB	MAR	APR	MAY	JUN	JUL	AUG	SEP	OCT	NOV	DEC	YR.CUM
NO. OF WELLS IN POOL: 2													
POOL TOTAL:	1581	1643	1714	1531	1551	1527	1487	1388	1170	1178	1011	995	16776
POOL TOTAL:	341	362	350	271	280	297	282	338	336	310	349	288	3804
MCF TOTAL:	1089	888	1762	1918	2103	2147	2382	2242	2428	2503	2259	2619	24340

TREE TOP-DUPEROW BILLINGS COUNTY (API:007)

BROSCHAT ENGINEERING & MGMT SERVICES, INC.

STATE OF NORTH DAKOTA #1-16 SE SE 16-142-100 F# 6956 SOW: PNA CUM-O: 2007 CUM-W: 3119 COMP: 11-17-1979
CITI OIL, INC.

A. OSADCHUK #3 SW SW 14-142-100 F# 7354 SOW: PNA CUM-O: 14931 CUM-W: 19546 COMP: 04-04-1980
KELLY OIL & GAS, INC.

FEDERAL #3-28 NE SE 28-142-100 F# 8554 SOW: PNA CUM-O: 41499 CUM-W: 155004 COMP: 07-13-1982
PETRO-HUNT, L.L.C.

ANNA OSADCHUK #B-1 SW NW 23-142-100 F# 7934 SOW: P CUM-O: 441531 CUM-W: 281695 COMP: 07-27-1981
R&LU: 10018 830 31 812 29 945 31 613 24 990 31 747 30 886 31 894 31 783 30 770 31 868 30 849 31 9987
SPACING: N2 1732 1487 1382 1217 1542 1401 1529 1439 1440 1537 1486 1492 17684
GAS IN MCF: 1235 1144 1136 773 1051 1137 1195 1032 1040 823 1079 1160 12805

D. OSADCHUK #B-1 S2 SW 15-142-100 F# 7223 SOW: PNA CUM-O: 6629 CUM-W: 21988 COMP: 09-19-1980
FRITZ #5 NW NW 22-142-100 F# 13871 SOW: PNA CUM-O: 26574 CUM-W: 17178 COMP: 12-09-1995

W. H. HUNT TRUST ESTATE

A. OSADCHUK #1 SW NW 23-142-100 F# 7000 SOW: PNA CUM-O: 113242 CUM-W: 7864 COMP: 10-13-1979

NO. OF WELLS IN POOL: 7
POOL TOTAL: 830 812 945 613 990 747 886 894 783 770 868 849 9987
POOL TOTAL: 1732 1487 1382 1217 1542 1401 1529 1439 1440 1537 1486 1492 17684
MCF TOTAL: 1235 1144 1136 773 1051 1137 1195 1032 1040 823 1079 1160 12805

TREE TOP-HEATH BILLINGS COUNTY (API:007)

W. H. HUNT TRUST ESTATE

ANHELUK-STATE #1 NW SW 23-142-100 F# 7130 SOW: PNA CUM-O: 40355 CUM-W: 179377 COMP: 11-14-1980

NO. OF WELLS IN POOL: 1
POOL TOTAL: 0 0 0 0 0 0 0 0 0 0 0 0 0
POOL TOTAL: 0 0 0 0 0 0 0 0 0 0 0 0 0
MCF TOTAL: 0 0 0 0 0 0 0 0 0 0 0 0 0

TREE TOP-MADISON BILLINGS COUNTY (API:007)

ANR PRODUCTION CO.

FEDERAL #15-33 SW SE 33-142-100 F# 7458 SOW: PNA CUM-O: 5959 CUM-W: 9836 COMP: 11-15-1980

FEDERAL #15-33A SW SE 33-142-100 F# 8938 SOW: PNA CUM-O: 82945 CUM-W: 240482 COMP: 10-16-1981

USA #41-4 NE NE 04-141-100 F# 8333 SOW: PNA CUM-O: 237551 CUM-W: 886462 COMP: 08-18-1981

BELCO ENERGY CORP.

JOHNSON TRUST #2-34H SE SE 34-143-100 F# 14968 SOW: P CUM-O: 2255 CUM-W: 48086 COMP: 06-01-2000
R&LU: 1703 0 0 0 0 0 0 0 0 21 1 265 2 604 22 378 24 250 28 2255
SPACING: E2# 0 0 0 0 0 11925 14282 0 228 9177 6038 6436 48086
GAS IN MCF: 0 0 0 0 0 900 900 0 0 228 244 336 2608

BROSCHAT ENGINEERING & MGMT SERVICES, INC.

OPERATOR-LEASE	JAN	FEB	MAR	APR	MAY	JUN	JUL	AUG	SEP	OCT	NOV	DEC	YR.CUM
BN #1-3 R&LU: 7312 SPACING: NW GAS IN MCF:	631 31	523 23	486 28	688 30	778 31	631 30	653 31	553 31	434 21	792 29	655 30	487 24	7311
	2621	1949	2387	2425	2548	2319	2423	2126	1630	2807	2526	2006	27767
	765	361	660	1077	1220	956	1062	476	311	436	487	470	8281
EGLY #3				NE NW 21-142-100	F# 7389	SOW: PNA	CUM-O: 43995	CUM-W: 429207	COMP: 07-31-1985				
JOE RODAKOWSKI #B-1				SW SE 03-142-100	F# 7103	SOW: PNA	CUM-O: 126757	CUM-W: 637849	COMP: 05-27-1980				
SAM EVONIUK #A-1				SW NW 14-142-100	F# 7006	SOW: PNA	CUM-O: 123541	CUM-W: 560867	COMP: 09-09-1979				
STATE OF NORTH DAKOTA #1-16 R&LU: 5087 SPACING: SE GAS IN MCF:	454 31	433 29	453 31	412 29	436 31	381 30	429 31	437 31	418 30	389 26	492 30	247 18	4981
	3266	2545	3200	2513	3445	2722	2743	2775	2270	2440	2621	1560	32100
	519	498	537	463	507	504	502	518	492	403	548	293	5784
CENTERPOINT DISPOSAL, INC.													
HLEBECHUK #1-34				SW SW 34-143-100	F# 8743	SOW: DRY	CUM-O: 44	CUM-W: 0	COMP: 09-15-1981				
CITI OIL, INC.													
A. OSADCHUK #3				SW SW 14-142-100	F# 7354	SOW: PNA	CUM-O: 50427	CUM-W: 155419	COMP: 02-17-1982				
JN EXPLORATION & PRODUCTION LTD PTNRSH													
BN #3-3				NW NE 03-141-100	F# 8330	SOW: PNA	CUM-O: 120968	CUM-W: 39185	COMP: 09-21-1981				
KELLY OIL & GAS, INC.													
FEDERAL #2-28 R&LU: 16764 SPACING: NE GAS IN MCF:	1595 31	1414 29	1482 31	1403 30	890 20	1634 30	1454 31	1306 27	1324 26	1214 25	1432 30	1503 31	16651
	1715	1761	1756	1685	1083	2268	1767	1611	1781	1870	1730	2510	21537
	913	889	982	998	812	1024	1158	949	929	933	854	1045	11486
FEDERAL #3-28				NE SE 28-142-100	F# 8554	SOW: PNA	CUM-O: 29850	CUM-W: 220891	COMP: 06-12-1991				
KOCH INDUSTRIES, INC.													
FEDERAL #1-33				SW NE 33-142-100	F# 7514	SOW: PNA	CUM-O: 157174	CUM-W: 620176	COMP: 03-06-1980				
FEDERAL #11-33				NE SW 33-142-100	F# 7601	SOW: PNA	CUM-O: 52400	CUM-W: 226154	COMP: 04-10-1980				
FEDERAL #4-27				SW NW 27-142-100	F# 7488	SOW: PNA	CUM-O: 60911	CUM-W: 79237	COMP: 09-12-1980				
FEDERAL #4-33				NW NW 33-142-100	F# 7621	SOW: PNA	CUM-O: 43651	CUM-W: 191542	COMP: 07-29-1980				
FEDERAL #7-3				SW NE 03-142-100	F# 7622	SOW: PNA	CUM-O: 203327	CUM-W: 118988	COMP: 04-18-1981				
FEDORA #15-34				SW SE 34-143-100	F# 7675	SOW: PNA	CUM-O: 101874	CUM-W: 424932	COMP: 07-24-1981				
GREGORY USA #1				NE NW 10-142-100	F# 7282	SOW: PNA	CUM-O: 69966	CUM-W: 334696	COMP: 08-14-1980				
MISSOURI BASIN WELL SERVICE, INC.													
EDNA B. EGly #1				SW NE 21-142-100	F# 10877	SOW: PNA	CUM-O: 27815	CUM-W: 264372	COMP: 05-29-1986				
MORGAN ENERGY CORP.													
CERKONEY #1				NW SW 34-142-100	F# 7280	SOW: PNA	CUM-O: 126615	CUM-W: 171084	COMP: 12-15-1979				
CERKONEY #2				NW NW 34-142-100	F# 7432	SOW: PNA	CUM-O: 91308	CUM-W: 111471	COMP: 04-11-1980				
CERKONEY #3				NW SE 34-142-100	F# 7523	SOW: PNA	CUM-O: 351658	CUM-W: 140866	COMP: 04-11-1980				
CERKONEY #4				NW NE 34-142-100	F# 7524	SOW: PNA	CUM-O: 138229	CUM-W: 113468	COMP: 07-01-1980				
NANCE PETROLEUM CORP.													
SND #1-28X R&LU: 23925 SPACING: NW GAS IN MCF:	2202 31	1962 29	1725 24	2085 30	2084 31	2027 30	1954 31	2009 31	1981 30	2068 31	1899 27	1932 27	23928
	2635	2357	1924	2421	2536	2435	2380	2479	2482	2630	2312	2214	28805
	850	817	808	865	741	986	814	687	680	816	624	517	9205

OPERATOR-LEASE	JAN	FEB	MAR	APR	MAY	JUN	JUL	AUG	SEP	OCT	NOV	DEC	YR.CUM
SND #2-28				NE SW 28-142-100	F# 8325	SOW: PNA	CUM-O: 141970	CUM-W: 107347	COMP: 05-10-1981				
PATRICK PETROLEUM CO.													
FEDERAL #1-26				SW NW 26-142-100	F# 7499	SOW: PNA	CUM-O: 48971	CUM-W: 468179	COMP: 09-22-1980				
FEDERAL #1-28				NE SE 28-142-100	F# 7505	SOW: PNA	CUM-O: 752727	CUM-W: 526027	COMP: 01-20-1980				
FEDERAL #3-26				SW SW 26-142-100	F# 7500	SOW: PNA	CUM-O: 58730	CUM-W: 43453	COMP: 03-28-1982				
PETRO-HUNT, L.L.C.													
ANNA OSADCHUK #C-1				SW NW 23-142-100	F# 9369	SOW: P	CUM-O: 190339	CUM-W: 440434	COMP: 05-13-1982				
R&LU: 9251	846 31	732 29	751 31	737 30	722 31	649 30	824 31	930 31	802 30	884 31	563 21	790 30	9230
SPACING: NW#	4330	4141	4451	4339	4274	4348	5611	4916	4969	5026	3747	4881	55033
GAS IN MCF:	751	896	699	771	773	771	736	1000	843	788	521	837	9386
D. OSADCHUK #B-1				S2 SW 15-142-100	F# 7223	SOW: PNA	CUM-O: 196216	CUM-W: 253878	COMP: 12-13-1979				
DOROTHY OSADCHUK #E-1				NW NE 15-142-100	F# 12124	SOW: P	CUM-O: 38803	CUM-W: 5181	COMP: 07-08-1987				
R&LU: 2642	217 31	204 29	208 31	128 30	235 31	266 30	157 31	261 31	258 30	209 31	296 30	201 31	2640
SPACING: NE	0	8	0	0	0	0	0	97	0	53	0	0	158
GAS IN MCF:	595	871	521	479	452	403	516	783	582	788	401	432	6823
DOROTHY OSADCHUK "D" #1				SW SE 15-142-100	F# 10106	SOW: P	CUM-O: 371236	CUM-W: 843925	COMP: 05-09-1983				
R&LU: 7520	618 31	635 29	710 31	722 30	628 31	601 27	612 31	669 31	649 30	641 31	479 30	537 28	7501
SPACING: SE	5394	4855	5250	5144	5004	4486	5731	5450	4760	5292	4647	4929	60942
GAS IN MCF:	1242	1004	1468	1345	1069	1123	1147	1148	1007	1095	769	710	13127
EVONIUK "B" #1				SW SW 11-142-100	F# 7350	SOW: PNA	CUM-O: 129375	CUM-W: 325601	COMP: 05-16-1980				
FEDERAL #35-2				NW SW 35-142-100	F# 7813	SOW: P	CUM-O: 167435	CUM-W: 564482	COMP: 12-11-1980				
R&LU: 8604	753 31	965 29	532 31	738 30	754 31	736 30	735 31	727 31	697 30	718 31	706 30	713 31	8774
SPACING: SW	2695	2599	2758	2637	2743	2699	2710	2824	2657	2698	2643	2710	32373
GAS IN MCF:	693	575	559	535	567	629	573	600	532	543	566	634	7006
FRITZ #2				SW SE 22-142-100	F# 7349	SOW: P	CUM-O: 749277	CUM-W: 416960	COMP: 03-09-1980				
R&LU: 13907	1411 31	1355 29	1248 31	1159 30	1215 29	1321 30	1213 31	981 31	1021 30	1032 31	859 30	1019 31	13834
SPACING: SE	3351	4104	3403	3000	3587	3244	3551	3091	3266	2799	2894	2127	38417
GAS IN MCF:	3099	2850	2552	2347	2064	2149	1933	1394	1620	1180	1172	1256	23616
FRITZ #5				NW NW 22-142-100	F# 13871	SOW: P	CUM-O: 26179	CUM-W: 44622	COMP: 05-25-1999				
R&LU: 12680	1327 31	1150 29	1166 31	1067 27	1135 31	1094 30	1085 31	1027 29	1069 30	1015 31	859 30	830 29	12824
SPACING: NW*	2198	2079	2265	2211	2470	2466	2592	2473	2711	2613	2425	2459	28962
GAS IN MCF:	2125	1933	1885	1440	1835	1813	1664	1206	1245	1037	698	698	17579
FRITZ "A" #1				SE NW 22-142-100	F# 7352	SOW: P	CUM-O: 274638	CUM-W: 564901	COMP: 05-28-1980				
R&LU: 7940	749 31	685 29	637 31	568 26	770 31	601 28	698 31	674 31	649 30	618 31	622 30	647 31	7918
SPACING: NW	3298	2992	3311	2864	3388	3234	3737	3304	2619	3326	2999	2885	37957
GAS IN MCF:	1423	1388	1268	930	1141	909	1090	808	1009	904	881	961	12712
FRITZ "A" #2				SW SW 22-142-100	F# 7353	SOW: P	CUM-O: 391953	CUM-W: 511968	COMP: 04-04-1980				
R&LU: 7585	754 31	656 29	721 28	609 30	676 28	549 30	668 30	619 29	610 30	599 30	546 27	546 27	7553
SPACING: SW	3472	3342	3483	3755	2711	3605	2807	2654	2310	3109	2984	3398	37630
GAS IN MCF:	1125	669	1021	950	940	947	1103	808	903	964	854	649	10933
GREGORY #1				SW NE 10-142-100	F# 7011	SOW: PNA	CUM-O: 426299	CUM-W: 761712	COMP: 08-24-1979				
RODAKOWSKI USA #2				SE SW 10-142-100	F# 7284	SOW: PNA	CUM-O: 383398	CUM-W: 818710	COMP: 05-29-1980				
SOUTHLAND ROYALTY CO.													
STATE OF NORTH DAKOTA #2-16				SE NE 16-142-100	F# 7766	SOW: PNA	CUM-O: 19772	CUM-W: 83107	COMP: 01-08-1981				
UNION TEXAS PETROLEUM CORP.													
FEDERAL #35-3				NW NW 35-142-100	F# 7814	SOW: PNA	CUM-O: 86667	CUM-W: 329434	COMP: 09-01-1981				
STATE #1-28				SW NW 28-142-100	F# 7970	SOW: PNA	CUM-O: 267902	CUM-W: 148171	COMP: 10-24-1980				
W. H. HUNT TRUST ESTATE													
A. OSADCHUK #1				SW NW 23-142-100	F# 7000	SOW: PNA	CUM-O: 138240	CUM-W: 4533	COMP: 11-12-1979				
ANHELUK-STATE #1				NW SW 23-142-100	F# 7130	SOW: PNA	CUM-O: 143840	CUM-W: 217871	COMP: 10-11-1979				

OPERATOR-LEASE	JAN	FEB	MAR	APR	MAY	JUN	JUL	AUG	SEP	OCT	NOV	DEC	YR.CUM
C. RODAKOWSKI #1				SE SW 03-142-100		F# 7104	SOW: PNA	CUM-O: 181322		CUM-W: 417509		COMP: 12-06-1979	
D. OSADCHUK #A-1				NE NE 15-142-100		F# 7262	SOW: PNA	CUM-O: 267335		CUM-W: 167404		COMP: 01-21-1980	
D. OSADCHUK #1				SE SE 15-142-100		F# 7097	SOW: PNA	CUM-O: 173226		CUM-W: 109056		COMP: 12-13-1979	
D. OSADCHUK "C" #1				SE NW 15-142-100		F# 7394	SOW: PNA	CUM-O: 195601		CUM-W: 78539		COMP: 03-16-1980	
EDNA B. EGLY #6				SE SE 21-142-100		F# 7392	SOW: PNA	CUM-O: 16484		CUM-W: 67758		COMP: 05-27-1980	
EGLY #2				SE NE 21-142-100		F# 7351	SOW: PNA	CUM-O: 62526		CUM-W: 61145		COMP: 03-31-1980	
EVONIUK #1				SE SE 11-142-100		F# 6567	SOW: PNA	CUM-O: 733		CUM-W: 11768		COMP: 12-10-1978	
EVONIUK C #1				SW NW 11-142-100		F# 10342	SOW: PNA	CUM-O: 306		CUM-W: 9939		COMP: 12-10-1983	
FRITZ #1				NE NE 22-142-100		F# 6914	SOW: PNA	CUM-O: 162544		CUM-W: 68864		COMP: 07-19-1979	
FRITZ 'B' #1				NE NE 22-142-100		F# 9312	SOW: PNA	CUM-O: 207062		CUM-W: 853622		COMP: 02-06-1982	
RODAKOWSKI USA #1				SE SE 10-142-100		F# 7283	SOW: PNA	CUM-O: 116113		CUM-W: 662926		COMP: 03-28-1980	
WESTPORT OIL & GAS CO., INC.													

FEDERAL #1-27				NE NE 27-142-100		F# 7277	SOW: PNA	CUM-O: 77176		CUM-W: 394322		COMP: 03-06-1980													
FEDERAL #13-27				SW SW 27-142-100		F# 7476	SOW: P	CUM-O: 559953		CUM-W: 298985		COMP: 10-08-1980													
R&LU: 7154	670	31	567	29	530	31	480	30	567	30	672	30	684	31	489	26	660	30	615	30	585	28	637	31	7156
SPACING: SW	2103		1820		1756		1608		1814		2004		2052		1524		2052		1924		1795		2039		22491
GAS IN MCF:	163		70		0		20		130		181		193		121		188		118		138		138		1460
FEDERAL #5-27				SW NW 27-142-100		F# 10189	SOW: P	CUM-O: 253150		CUM-W: 228525		COMP: 07-16-1983													
R&LU: 6192	561	30	484	29	451	31	409	30	483	30	572	30	582	31	489	30	562	30	534	31	529	30	543	31	6199
SPACING: NW	2429		2136		2061		1887		2130		2352		2409		2098		2408		2298		2238		2394		26840
GAS IN MCF:	744		327		0		95		605		840		897		660		876		560		679		642		6925
FEDERAL #6-3				SE NW 03-142-100		F# 7463	SOW: P	CUM-O: 482592		CUM-W: 2469638		COMP: 04-25-1980													
R&LU: 10598	824	31	752	29	750	31	689	30	1004	31	889	28	854	30	941	31	901	30	924	31	1023	30	1005	30	10556
SPACING: NW	13469		12254		10977		10527		13614		12522		13425		14110		13289		14247		14890		14641		157965
GAS IN MCF:	791		706		641		627		956		893		815		936		976		1027		1344		1195		10907
FEDERAL #7-3A				SW NE 03-142-100		F# 10200	SOW: P	CUM-O: 180036		CUM-W: 1466481		COMP: 08-07-1983													
R&LU: 4530	359	31	326	29	326	31	300	30	437	31	409	30	365	29	382	29	379	29	337	26	445	30	449	31	4514
SPACING: NE	6130		5577		4996		4791		6196		6034		6008		6007		5846		5438		6776		6866		70665
GAS IN MCF:	585		513		435		428		750		705		616		826		777		821		1145		995		8596

WISER OIL CO.

ARMBRUST #1				SW NW 02-141-100		F# 9175	SOW: PNA	CUM-O: 24527		CUM-W: 8393		COMP: 10-08-1988													
NO. OF WELLS IN POOL: 65																									
POOL TOTAL:	13971		12843		12176		12194		12814		13462		13274		12515		12679		13193		12368		12336		153825
POOL TOTAL:	59106		54519		53978		51807		57543		68663		74228		57539		55278		67747		63265		64055		727728
MCF TOTAL:	16383		14367		14036		13370		14562		15733		15719		12920		12970		12641		11925		11808		166434

TRENTON-BIRDBEAR

WILLIAMS COUNTY (API:105)

MISSOURI BASIN WELL SERVICE, INC.

BOWEN, CHARLES #21-1				NW NE 21-153-102		F# 9241	SOW: P	CUM-O: 9123		CUM-W: 2247		COMP: 04-23-2000													
R&LU: 9123	0	0	0	0	0	0	601	14	847	29	1052	30	1418	31	1198	31	1039	30	1146	31	839	23	983	30	9123
SPACING: N2	0		0		0		70		0		1349		170		140		143		143		96		136		2247
NO. OF WELLS IN POOL: 1																									
POOL TOTAL:	0		0		0		601		847		1052		1418		1198		1039		1146		839		983		9123
POOL TOTAL:	0		0		0		70		0		1349		170		140		143		143		96		136		2247
MCF TOTAL:	0		0		0		0		0		0		0		0		0		0		0		0		0

TRENTON-DUPEROW

WILLIAMS COUNTY (API:105)

BERCO RESOURCES, LLC

GALAXY #16-1				SE SE 16-153-102		F# 10334	SOW: P	CUM-O: 379621		CUM-W: 37657		COMP: 07-26-1984													
R&LU: 12436	1014	31	1004	29	693	20	1027	29	1052	31	1295	30	1011	21	1251	31	1189	30	1071	29	703	22	1104	31	12414
SPACING: S2	208		209		230		176		241		241		179		244		227		233		184		183		2555
GAS IN MCF:	796		825		719		856		957		910		801		911		882		885		645		806		9993

OPERATOR-LEASE	JAN	FEB	MAR	APR	MAY	JUN	JUL	AUG	SEP	OCT	NOV	DEC	YR.CUM
----------------	-----	-----	-----	-----	-----	-----	-----	-----	-----	-----	-----	-----	--------

MISSOURI BASIN WELL SERVICE, INC.

BOWEN, CHARLES #21-1													
R&LU: 3314	379 31	267 29	216 28	0 0	64 6	327 30	324 31	322 31	320 30	318 31	316 23	313 30	3166
SPACING: N2	943	670	0	0	346	0	841	1028	1050	1049	708	995	7630
GAS IN MCF:	203	212	137	175	390	651	922	849	691	639	550	702	6121

WILLISTON INDUSTRIAL SUPPLY CORP.

MARTIN-FEDERAL #15-1													
R&LU: 10930	976 31	889 29	754 24	1079 30	1013 31	919 30	954 31	933 31	911 30	776 31	901 30	869 28	10974
SPACING: W2	881	811	699	1028	956	946	943	973	939	817	803	821	10617
GAS IN MCF:	163	213	194	434	814	485	489	321	341	179	336	241	4210

NO. OF WELLS IN POOL: 3													
POOL TOTAL:	2369	2160	1663	2106	2129	2541	2289	2506	2420	2165	1920	2286	26554
POOL TOTAL:	2032	1690	929	1204	1543	1187	1963	2245	2216	2099	1695	1999	20802
MCF TOTAL:	1162	1250	1050	1465	2161	2046	2212	2081	1914	1703	1531	1749	20324

TRENTON-RED RIVER WILLIAMS COUNTY (API:105)

BERCO RESOURCES, LLC

GALAXY #16-1													

MISSOURI BASIN WELL SERVICE, INC.

BOWEN, CHARLES #21-1													

JAMES MARTIN #22-1													

NO. OF WELLS IN POOL: 3													
POOL TOTAL:	0	0	0	0	0	0	0	0	0	0	0	0	0
POOL TOTAL:	0	0	0	0	0	0	0	0	0	0	0	0	0
MCF TOTAL:	0	0	0	0	0	0	0	0	0	0	0	0	0

TROTTERS-RED RIVER GOLDEN VALLEY COUNTY (API:033)

DIVERSIFIED RESOURCES, LTD.

GASHO #2-23													

RAYMOND BN #1-27													

NO. OF WELLS IN POOL: 2													
POOL TOTAL:	0	0	0	0	0	0	0	0	0	0	0	0	0
POOL TOTAL:	0	0	0	0	0	0	0	0	0	0	0	0	0
MCF TOTAL:	0	0	0	0	0	0	0	0	0	0	0	0	0

TRUAX-BAKKEN WILLIAMS COUNTY (API:105)

BURNETT ENERGY INC.

DOLLAR JOE #41-16 H6													
R&LU: 502	55 1	47 2	50 2	49 2	30 1	51 2	47 2	54 2	42 2	24 1	2 2	70 2	521
SPACING: E2#	0	0	0	0	0	0	0	0	0	0	0	0	0
GAS IN MCF:	130	200	200	200	120	150	150	150	175	100	125	220	1920

NO. OF WELLS IN POOL: 1													
POOL TOTAL:	55	47	50	49	30	51	47	54	42	24	2	70	521
POOL TOTAL:	0	0	0	0	0	0	0	0	0	0	0	0	0
MCF TOTAL:	130	200	200	200	120	150	150	150	175	100	125	220	1920

TRURO-MADISON RENVILLE COUNTY (API:075)

ENSIGN OPERATING CO.

TRURO MADISON UNIT

#####

OPERATOR-LEASE	JAN	FEB	MAR	APR	MAY	JUN	JUL	AUG	SEP	OCT	NOV	DEC	YR.CUM	
TMU #11 R&LU: 10140 SPACING: U	0 0	0 0	0 0	0 0	507 30 1155 31 41 272	1049 30 1019 25 270 204	1501 22 1473 30 1240 1128	1256 31 1195 30 1038 31 10193 6269	CUM-O: 10193 CUM-W: 6269 COMP: 04-21-2000					
TMU #14 R&LU: 1487 SPACING: U	0 0	0 0	0 0	0 0	0 0 0 0	0 0 0 0	0 0 0 0	0 0 0 0	0 0 0 0	422 24 557 30 114 542	537 31 1516 1121	465 31 1121 465	10-08-2000	
TMU #15 R&LU: 1880 SPACING: U	0 0	0 0	0 0	0 0	0 0 0 0	0 0 0 0	0 0 0 0	0 0 0 0	0 0 0 0	682 24 620 30 42 178	610 31 1912 313	93 31 313 93	10-11-2000	
TMU #16 R&LU: 1935 SPACING: U	0 0	0 0	0 0	0 0	0 0 0 0	0 0 0 0	0 0 0 0	0 0 0 0	0 0 0 0	621 11 698 30 42 156	651 31 1970 229	31 31 229 31	10-21-2000	
TMU #17 R&LU: 1169 SPACING: U	0 0	0 0	0 0	0 0	0 0 0 0	0 0 0 0	0 0 0 0	0 0 0 0	0 0 0 0	55 6 581 30 432 1208	548 31 1184 3810	2170 31 3810 2170	10-27-2000	
TRURO MADISON UNIT #1 R&LU: 6772 SPACING: U	587 31 670	588 29 580	577 31 620	566 30 600	591 31 620	553 30 600	569 31 620	555 31 620	542 30 590	542 31 590	493 27 550	464 25 454	6627 7114	09-20-1976
TRURO MADISON UNIT #1SWS														08-04-1985
TRURO MADISON UNIT #10 R&LU: 7340 SPACING: U	618 31 2495	560 29 2334	616 31 2495	653 30 2306	650 30 2292	628 30 2460	608 31 2298	558 31 2340	499 23 1886	607 31 2542	733 30 2460	644 31 2542	7374 28450	10-31-1985
TRURO MADISON UNIT #2														11-29-1982
TRURO MADISON UNIT #3 R&LU: 9213 SPACING: U	883 31 1217	800 29 1138	770 31 1217	1007 30 1125	693 31 1158	680 30 1200	664 31 1121	609 31 1141	612 30 1200	943 31 1240	808 30 1200	762 31 1240	9231 14197	08-13-1996
TRURO MADISON UNIT #4														11-12-1982
TRURO MADISON UNIT #5 R&LU: 24957 SPACING: U	2409 31 1521	2191 29 1423	2300 31 1521	2313 30 1406	2120 31 1448	2049 30 1500	1994 31 1401	1825 31 1427	2063 29 1479	2141 31 1550	1847 30 1500	1741 31 1550	24993 17726	12-29-1980
TRURO MADISON UNIT #6 R&LU: 7495 SPACING: U	618 31 3955	560 29 3700	646 31 3955	653 30 3656	776 31 3765	742 30 3900	720 31 3643	659 31 3709	553 22 2860	590 30 3900	509 30 3900	476 24 3120	7502 44063	09-08-1981
TRURO MADISON UNIT #7														05-04-1981
TRURO MADISON UNIT #8														08-20-1981
TRURO MADISON UNIT #9 R&LU: 2882 SPACING: U	264 31 608	241 29 569	275 31 608	245 30 562	268 31 579	257 25 500	250 31 561	228 31 571	251 30 600	226 31 620	196 30 600	184 31 620	2885 6998	07-22-1982
NO. OF WELLS IN UNIT: 16														
UNIT TOTAL:	5379	4940	5184	5944	6253	5958	5824	5935	5993	8085	8237	7655	75387	
UNIT TOTAL:	10466	9744	10416	9696	10134	10430	9848	10764	9905	12312	13422	13153	130290	
MCF TOTAL:	0	0	0	0	0	0	0	0	0	0	0	0	0	

WISER OIL CO.

TRURO MADISON UNIT
#####

MARIE SOLAR #1 NW SW 22-160-084 F# 6026 SOW: PNA CUM-O: 51387 CUM-W: 303635 COMP: 03-12-1977

NO. OF WELLS IN UNIT: 1

UNIT TOTAL:	0	0	0	0	0	0	0	0	0	0	0	0	0
UNIT TOTAL:	0	0	0	0	0	0	0	0	0	0	0	0	0
MCF TOTAL:	0	0	0	0	0	0	0	0	0	0	0	0	0

NO. OF WELLS IN POOL: 17

POOL TOTAL:	5379	4940	5184	5944	6253	5958	5824	5935	5993	8085	8237	7655	75387
POOL TOTAL:	10466	9744	10416	9696	10134	10430	9848	10764	9905	12312	13422	13153	130290
MCF TOTAL:	0	0	0	0	0	0	0	0	0	0	0	0	0

OPERATOR-LEASE JAN FEB MAR APR MAY JUN JUL AUG SEP OCT NOV DEC YR.CUM

TYRONE-RED RIVER WILLIAMS COUNTY (API:105)

 CHEVRON USA, INC.

NASNER #1-30-1A NW NW 30-156-101 F# 10707 SOW: PNA CUM-O: 404 CUM-W: 460 COMP: 07-25-1984
 NANCE PETROLEUM CORP.

NASNER #1-30 NW NW 30-156-101 F# 12970 SOW: PNA CUM-O: 134858 CUM-W: 197003 COMP: 06-17-1991
 NO. OF WELLS IN POOL: 2
 POOL TOTAL: 0 0 0 0 0 0 0 0 0 0 0 0 0
 POOL TOTAL: 0 0 0 0 0 0 0 0 0 0 0 0 0
 MCF TOTAL: 0 0 0 0 0 0 0 0 0 0 0 0 0

TYRONE-STONEWALL WILLIAMS COUNTY (API:105)

 CHEVRON USA, INC.

NASNER #1-30-1A NW NW 30-156-101 F# 10707 SOW: PNA CUM-O: 39433 CUM-W: 852 COMP: 08-06-1984
 NANCE PETROLEUM CORP.

NASNER #1-30 NW NW 30-156-101 F# 12970 SOW: P CUM-O: 8123 CUM-W: 58993 COMP: 06-28-1997
 R&LU: 2660 0 0 0 2 0 0 0 0 392 29 426 26 437 31 454 31 350 14 281 12 285 20 375 28 3000
 SPACING: W2 0 95 0 0 0 1752 2900 3654 3751 1623 1415 2697 3902 21789
 GAS IN MCF: 0 0 0 0 0 0 0 0 0 0 0 14 0 14
 NO. OF WELLS IN POOL: 2
 POOL TOTAL: 0 0 0 0 0 392 426 437 454 350 281 285 375 3000
 POOL TOTAL: 0 95 0 0 0 1752 2900 3654 3751 1623 1415 2697 3902 21789
 MCF TOTAL: 0 0 0 0 0 0 0 0 0 0 0 14 0 14

UKRAINA-MADISON BILLINGS COUNTY (API:007)

 TURTLE MOUNTAIN GAS & OIL, INC.

F. F. VOLESKY #34-1 SW NW 34-141-098 F# 7466 SOW: PNA CUM-O: 2860 CUM-W: 12514 COMP: 01-02-1986
 NO. OF WELLS IN POOL: 1
 POOL TOTAL: 0 0 0 0 0 0 0 0 0 0 0 0 0
 POOL TOTAL: 0 0 0 0 0 0 0 0 0 0 0 0 0
 MCF TOTAL: 0 0 0 0 0 0 0 0 0 0 0 0 0

UKRAINA-RED RIVER BILLINGS COUNTY (API:007)

 TURTLE MOUNTAIN GAS & OIL, INC.

F. F. VOLESKY #34-1 SW NW 34-141-098 F# 7466 SOW: PNA CUM-O: 89196 CUM-W: 447117 COMP: 04-22-1980
 NO. OF WELLS IN POOL: 1
 POOL TOTAL: 0 0 0 0 0 0 0 0 0 0 0 0 0
 POOL TOTAL: 0 0 0 0 0 0 0 0 0 0 0 0 0
 MCF TOTAL: 0 0 0 0 0 0 0 0 0 0 0 0 0

UNION CENTER-MADISON MCKENZIE COUNTY (API:053)

 HAMON OIL CO.

AMOCO-MARTINSON #16-11 SE SE 11-152-096 F# 8764 SOW: PNA CUM-O: 6130 CUM-W: 16404 COMP: 10-08-1981
 KISSINGER PETROLEUM CORP.

BRENNA #8-14 SE NE 14-152-096 F# 6342 SOW: PNA CUM-O: 1719 CUM-W: 3717 COMP: 05-13-1978
 MCRAE & HENRY, LTD.

OPERATOR-LEASE	JAN	FEB	MAR	APR	MAY	JUN	JUL	AUG	SEP	OCT	NOV	DEC	YR.CUM
BRENNA #22-14				SE NW 14-152-096	F# 7774	SOW: P	CUM-O: 163788	CUM-W: 77465	COMP: 11-21-1980				
R&LU: 4059	325 29	112 15	336 17	375 30	339 31	359 30	339 31	347 31	265 25	457 31	356 30	343 31	3953
SPACING: NW	555	282	397	493	496	495	491	518	477	607	562	536	5909
GAS IN MCF:	298	377	465	717	19	193	501	702	467	897	770	489	5895

PANTHER CREEK RESOURCES, LLC

BRENNA #13-13				NW SW 13-152-096	F# 6168	SOW: P	CUM-O: 240882	CUM-W: 245318	COMP: 08-13-1977				
R&LU: 1033	160 31	148 29	123 19	183 30	210 29	105 23	9 1	27 3	0 0	0 0	18 1	0 0	983
SPACING: SW	832	654	824	852	868	571	10	10	0	0	7	0	4628
GAS IN MCF:	717	744	483	1354	314	621	0	0	1	0	0	0	4234

BRENNA #42-14				SE NE 14-152-096	F# 7335	SOW: P	CUM-O: 180869	CUM-W: 193917	COMP: 03-04-1980				
R&LU: 4133	423 31	384 29	396 31	222 18	353 31	323 30	338 31	354 31	328 30	363 31	341 30	366 31	4191
SPACING: NE	971	879	1021	658	847	760	1272	774	806	926	810	927	10651
GAS IN MCF:	910	811	802	397	763	730	660	658	522	667	746	668	8334

GEORGE WOLLAN #44-14				SE SE 14-152-096	F# 6323	SOW: PNA	CUM-O: 45716	CUM-W: 39605	COMP: 12-18-1977				
----------------------	--	--	--	------------------	---------	----------	--------------	--------------	------------------	--	--	--	--

SORENSEN #11-13				NW NW 13-152-096	F# 8266	SOW: P	CUM-O: 213304	CUM-W: 280326	COMP: 04-14-1981				
R&LU: 6538	611 31	574 29	552 31	527 27	549 31	460 30	672 31	544 31	546 30	389 24	624 30	521 31	6569
SPACING: NW	2498	2331	2414	2260	2365	2219	2490	2700	2394	1960	2895	3049	29575
GAS IN MCF:	1039	915	745	980	409	753	717	833	900	498	750	654	9193

WOLLAN #24-14				SE SW 14-152-096	F# 8315	SOW: SI	CUM-O: 36610	CUM-W: 30231	COMP: 07-02-1981				
---------------	--	--	--	------------------	---------	---------	--------------	--------------	------------------	--	--	--	--

QUANTERRA ALPHA LIMITED PARTNERSHIP

SORENSEN #22-13				SE NW 13-152-096	F# 6529	SOW: PNA	CUM-O: 7610	CUM-W: 40378	COMP: 10-12-1978				
-----------------	--	--	--	------------------	---------	----------	-------------	--------------	------------------	--	--	--	--

WAGGONER-BALDRIDGE ENERGY CO.

GILBERTSON, I. #44-12				SE SE 12-152-096	F# 5825	SOW: PNA	CUM-O: 101645	CUM-W: 61316	COMP: 04-16-1976				
-----------------------	--	--	--	------------------	---------	----------	---------------	--------------	------------------	--	--	--	--

NO. OF WELLS IN POOL: 10

POOL TOTAL:	1519	1218	1407	1307	1451	1247	1358	1272	1139	1209	1339	1230	15696
POOL TOTAL:	4856	4146	4656	4263	4576	4045	4263	4002	3677	3493	4274	4512	50763
MCF TOTAL:	2964	2847	2495	3448	1505	2297	1878	2193	1890	2062	2266	1811	27656

UPLAND-GUNTON

DIVIDE COUNTY (API:023)

PRIMARY FUELS, INC.

GLASOE #1-36				NW SW 36-161-096	F# 10402	SOW: PNA	CUM-O: 13063	CUM-W: 6087	COMP: 02-26-1984				
--------------	--	--	--	------------------	----------	----------	--------------	-------------	------------------	--	--	--	--

NO. OF WELLS IN POOL: 1

POOL TOTAL:	0	0	0	0	0	0	0	0	0	0	0	0	0
POOL TOTAL:	0	0	0	0	0	0	0	0	0	0	0	0	0
MCF TOTAL:	0	0	0	0	0	0	0	0	0	0	0	0	0

UPLAND-RED RIVER

DIVIDE COUNTY (API:023)

PRIMARY FUELS, INC.

GLASOE #1-36				NW SW 36-161-096	F# 10402	SOW: PNA	CUM-O: 731	CUM-W: 0	COMP: 01-23-1984				
--------------	--	--	--	------------------	----------	----------	------------	----------	------------------	--	--	--	--

NO. OF WELLS IN POOL: 1

POOL TOTAL:	0	0	0	0	0	0	0	0	0	0	0	0	0
POOL TOTAL:	0	0	0	0	0	0	0	0	0	0	0	0	0
MCF TOTAL:	0	0	0	0	0	0	0	0	0	0	0	0	0

UPPER DES LACS-MADISON

BURKE COUNTY (API:013)

EAGLE OPERATING, INC.

FISHER #1-5				NE NE 05-163-089	F# 13229	SOW: F	CUM-O: 67945	CUM-W: 64812	COMP: 11-11-1991				
R&LU: 2912	262 31	254 29	259 31	243 30	223 31	239 30	261 30	261 31	215 27	273 31	215 30	231 31	2936
SPACING: ENE	14	105	14	100	120	13	14	14	912	14	10	213	1543
GAS IN MCF:	248	232	248	240	248	240	240	248	216	248	240	248	2896

FISHER #2-5				SW NE 05-163-089	F# 13362	SOW: P	CUM-O: 20467	CUM-W: 52991	COMP: 06-09-1992				
R&LU: 1606	171 31	156 28	145 31	142 29	132 31	119 30	186 31	152 31	137 30	118 31	125 30	128 27	1711
SPACING: WNE	460	125	392	381	120	322	500	411	73	316	67	118	3285
GAS IN MCF:	341	308	341	319	341	330	341	341	330	341	330	297	3960

OPERATOR-LEASE	JAN	FEB	MAR	APR	MAY	JUN	JUL	AUG	SEP	OCT	NOV	DEC	YR.CUM
NO. OF WELLS IN POOL: 2													
POOL TOTAL:	433	410	404	385	355	358	447	413	352	391	340	359	4647
POOL TOTAL:	474	230	406	481	240	335	514	425	985	330	77	331	4828
MCF TOTAL:	589	540	589	559	589	570	581	589	546	589	570	545	6856

VANVILLE-MADISON

 BHP PETROLEUM COMPANY, INC.

BURKE COUNTY (API:013)

KINSON-MERTES #1 NE NE 20-159-090 F# 10592 SOW: PNA CUM-O: 1518 CUM-W: 20602 COMP: 02-02-1984
 TEXAS CRUDE ENERGY, INC.

WEINMANN "9" #1 NW SE 09-159-090 F# 13377 SOW: P CUM-O: 58614 CUM-W: 4882 COMP: 08-27-1992
 R&LU: 2063 187 31 137 18 183 31 172 26 177 31 172 30 176 31 207 22 164 30 169 31 178 30 161 31 2083
 SPACING: SE* 57 28 51 42 51 50 51 149 62 62 58 62 723
 GAS IN MCF: 30 22 29 28 28 28 28 33 26 27 28 26 333

WEINMANN "9" #2 SE SE 09-159-090 F# 13709 SOW: P CUM-O: 34019 CUM-W: 4329 COMP: 01-26-1995
 R&LU: 4966 428 31 474 29 457 31 413 30 322 22 443 30 474 31 441 22 424 30 416 31 446 30 310 21 5048
 SPACING: SE* 50 47 50 50 46 50 51 197 68 62 60 46 777
 GAS IN MCF: 60 66 64 57 45 62 66 61 59 58 62 43 703

TURTLE MOUNTAIN GAS & OIL, INC.

CASTOR-STATE #1 SW SW 16-159-090 F# 10507 SOW: PNA CUM-O: 29607 CUM-W: 41626 COMP: 12-15-1983
 CASTOR-STATE #2 SW NW 16-159-090 F# 10639 SOW: PNA CUM-O: 4564 CUM-W: 30298 COMP: 04-17-1984

NO. OF WELLS IN POOL: 5													
POOL TOTAL:	615	611	640	585	499	615	650	648	588	585	624	471	7131
POOL TOTAL:	107	75	101	92	97	100	102	346	130	124	118	108	1500
MCF TOTAL:	90	88	93	85	73	90	94	94	85	85	90	69	1036

VERSIPPI-LODGEPOLE

 ARMSTRONG OPERATING, INC.

STARK COUNTY (API:089)

VERSIPPI LODGEPOLE UNIT
 #####

GRUMAN #20-1 SW SW 20-139-096 F# 13757 SOW: F CUM-O: 267425 CUM-W: 269644 COMP: 10-07-1995
 R&LU: 33710 2538 31 2376 29 3166 31 3147 30 2784 31 2409 30 2504 31 2669 31 2323 30 2657 31 3646 30 3451 31 33670
 SPACING: U 5776 3098 4292 4292 3791 3224 3421 3861 3323 3544 4855 4741 48218
 GAS IN MCF: 1418 1195 1653 1337 1151 1115 1327 1388 1215 1344 1753 1768 16664

HALLER #29-1 NW NW 29-139-096 F# 13784 SOW: WI CUM-O: 5818 CUM-W: 4609 COMP: 06-17-1995
 NO. OF WELLS IN UNIT: 2
 UNIT TOTAL: 2538 2376 3166 3147 2784 2409 2504 2669 2323 2657 3646 3451 33670
 UNIT TOTAL: 5776 3098 4292 4292 3791 3224 3421 3861 3323 3544 4855 4741 48218
 MCF TOTAL: 1418 1195 1653 1337 1151 1115 1327 1388 1215 1344 1753 1768 16664

NO. OF WELLS IN POOL: 2													
POOL TOTAL:	2538	2376	3166	3147	2784	2409	2504	2669	2323	2657	3646	3451	33670
POOL TOTAL:	5776	3098	4292	4292	3791	3224	3421	3861	3323	3544	4855	4741	48218
MCF TOTAL:	1418	1195	1653	1337	1151	1115	1327	1388	1215	1344	1753	1768	16664

VIKING-MADISON

 GEOCHEMICAL SURVEYS

BURKE COUNTY (API:013)

NELS HANSON #1 SW NE 05-160-094 F# 3917 SOW: PNA CUM-O: 1549 CUM-W: 24261 COMP: 10-03-1965
 T-BOC INC.

L. & S. GROTE #1 SW NE 10-160-094 F# 2503 SOW: P CUM-O: 44950 CUM-W: 479553 COMP: 08-21-1977
 R&LU: 1387 124 27 131 28 141 31 123 28 103 22 100 21 97 18 142 31 127 29 138 31 103 25 87 28 1416
 SPACING: NE 2350 2331 2468 2189 1702 1824 1524 2306 2138 2629 2396 1600 25457

OPERATOR-LEASE	JAN	FEB	MAR	APR	MAY	JUN	JUL	AUG	SEP	OCT	NOV	DEC	YR.CUM
OLAF OLSON #1					SW NE 03-160-094	F# 2071	SOW: P		CUM-O: 111702	CUM-W: 898647	COMP: 12-18-1958		
R&LU: 3180	274 27	293 28	313 31	275 28	229 22	246 24	291 28	315 31	269 27	306 31	228 25	192 28	3231
SPACING: NE	5230	5189	5492	4871	3788	4466	4571	5134	4542	5851	5334	3560	58028
NO. OF WELLS IN POOL: 3													
POOL TOTAL:	398	424	454	398	332	346	388	457	396	444	331	279	4647
POOL TOTAL:	7580	7520	7960	7060	5490	6290	6095	7440	6680	8480	7730	5160	83485
MCF TOTAL:	0	0	0	0	0	0	0	0	0	0	0	0	0

WABEK-MADISON

MOUNTRAIL COUNTY (API:061)

CHESAPEAKE OPERATING, INC.

KOK #13-14					W2 SW 14-152-088	F# 13288	SOW: PNA		CUM-O: 29349	CUM-W: 361976	COMP: 01-24-1992		
PRESIDIO EXPLORATION, INC.													

WABEK MADISON UNIT
#####

GIESEN SOO #13-11					NW SW 11-152-088	F# 12527	SOW: PNA		CUM-O: 40599	CUM-W: 162405	COMP: 01-03-1989		
LYNNE STATE #33-11					NW SE 11-152-088	F# 12602	SOW: DRY		CUM-O: 8	CUM-W: 0	COMP: 05-23-1989		
WURTZ STATE #42-36					SE NE 36-153-088	F# 12516	SOW: PNA		CUM-O: 3394	CUM-W: 10089	COMP: 11-01-1988		
NO. OF WELLS IN UNIT: 3													
UNIT TOTAL:	0	0	0	0	0	0	0	0	0	0	0	0	0
UNIT TOTAL:	0	0	0	0	0	0	0	0	0	0	0	0	0
MCF TOTAL:	0	0	0	0	0	0	0	0	0	0	0	0	0

TURTLE MOUNTAIN GAS & OIL, INC.

LYNNE #2-14					SW NW 14-152-088	F# 13174	SOW: SI		CUM-O: 41377	CUM-W: 275935	COMP: 07-01-1991		
WHITING PETROLEUM CORP.													

WABEK MADISON UNIT
#####

BANGEN #44-3-I					SE SE 03-152-088	F# 12439	SOW: WI		CUM-O: 196882	CUM-W: 105850	COMP: 07-21-1988		
BANGEN (SWD WELL) #33-3					NW SE 03-152-088	F# 12438	SOW: PNA		CUM-O: 18	CUM-W: 23	COMP: 08-30-1988		
BANGEN U.T. STATE #31-2					NW NE 02-152-088	F# 12392	SOW: P		CUM-O: 51143	CUM-W: 13330	COMP: 11-13-1988		
R&LU: 1815	213 31	272 29	162 31	164 30	95 31	86 28	98 30	134 24	124 30	164 31	146 29	160 24	1818
SPACING: U	563	343	564	201	510	455	397	0	706	982	825	855	6401
ERICKSON #1-H					NW NE 02-152-088	F# 13732	SOW: P		CUM-O: 138192	CUM-W: 149731	COMP: 03-23-1995		
R&LU: 14673	2419 31	1862 29	1550 28	1337 30	1289 22	615 23	999 26	788 24	914 25	1149 31	700 29	1013 29	14635
SPACING: U	6357	6864	6631	9563	7349	6884	9060	7670	8572	11165	10169	12747	103031
GAS IN MCF:	372	386	339	335	308	97	239	229	210	209	388	58	3170
ERICKSON #11-2					NW NW 02-152-088	F# 12338	SOW: P		CUM-O: 533368	CUM-W: 306016	COMP: 03-01-1988		
R&LU: 5913	499 31	1077 29	215 29	631 30	457 31	443 30	513 31	469 29	417 30	388 31	360 29	406 28	5875
SPACING: U	11602	10085	10770	10803	10870	11044	11709	10885	10893	11597	10499	12707	133464
GAS IN MCF:	484	686	664	673	670	597	611	558	553	517	274	77	6364
ERICKSON #21-2					NE NW 02-152-088	F# 14700	SOW: WI		CUM-O: 0	CUM-W: 2405	COMP: 08-13-1997		
ERICKSON #22-2					SE NW 02-152-088	F# 12265	SOW: P		CUM-O: 497276	CUM-W: 69737	COMP: 12-10-1987		
R&LU: 47779	4604 31	4290 29	5577 31	4763 30	4661 31	4284 30	4048 31	3695 31	3362 30	3203 31	2324 29	2813 29	47624
SPACING: U	1336	2363	1640	3119	3737	3868	4344	4528	4685	5049	4150	5202	44021
GAS IN MCF:	424	604	589	593	589	525	536	495	485	454	239	66	5599
ERICKSON #42-10-I					SE NE 10-152-088	F# 12603	SOW: PNA		CUM-O: 265471	CUM-W: 89701	COMP: 05-11-1989		
FJELDAHL #14-2					SW SW 02-152-088	F# 12411	SOW: SI		CUM-O: 632562	CUM-W: 487018	COMP: 05-27-1988		
FJELDAHL #23-2					NE SW 02-152-088	F# 12354	SOW: P		CUM-O: 224918	CUM-W: 161165	COMP: 03-31-1988		
R&LU: 3665	384 31	318 29	319 31	298 30	495 21	287 30	304 31	244 27	244 30	374 28	32 29	242 31	3541
SPACING: U	4225	4063	4210	4276	4540	4630	5082	4716	5212	4691	5030	6740	57415
GAS IN MCF:	256	290	213	175	214	228	188	142	154	104	58	1697	3719

OPERATOR-LEASE	JAN	FEB	MAR	APR	MAY	JUN	JUL	AUG	SEP	OCT	NOV	DEC	YR.CUM
LYNNE #32-2				SW NE 02-152-088	F# 12391	SOW: P	CUM-O: 118269	CUM-W: 32606	COMP: 05-12-1988				
R&LU: 7750	650 31	1112 29	1099 31	972 30	522 30	989 30	727 30	249 30	453 30	357 31	251 29	333 31	7714
SPACING: U	1163	1218	1423	1743	2025	1031	2698	1237	1688	1860	1594	2136	19816
GAS IN MCF:	206	211	213	208	195	203	212	109	151	150	122	48	2028
LYNNE #33-2				NW SE 02-152-088	F# 14701	SOW: WI	CUM-O: 1281	CUM-W: 677	COMP: 08-30-1997				
LYNNE #34-2				SW SE 02-152-088	F# 12233	SOW: P	CUM-O: 490709	CUM-W: 77088	COMP: 11-09-1987				
R&LU: 15698	1878 31	1325 29	1372 31	1331 30	1331 31	1393 30	1281 31	920 24	1268 30	1253 31	997 29	1299 31	15648
SPACING: U	3332	2360	2722	2854	3707	3561	3639	2939	3152	3688	3381	4530	39865
GAS IN MCF:	294	301	305	298	280	291	305	140	213	212	172	62	2873
LYNNE #43-2				NE SE 02-152-088	F# 12337	SOW: P	CUM-O: 184460	CUM-W: 42757	COMP: 03-24-1988				
R&LU: 5695	561 31	429 29	462 31	434 30	742 31	185 30	447 30	541 29	624 30	574 31	284 29	393 31	5676
SPACING: U	1005	1827	2041	1923	1464	2717	1726	2033	2879	3037	2309	3094	26055
GAS IN MCF:	181	185	187	184	173	179	187	95	133	132	108	44	1788
ROVIG NESS #31-11				NW NE 11-152-088	F# 12133	SOW: P	CUM-O: 434853	CUM-W: 24717	COMP: 08-01-1987				
R&LU: 11287	1126 31	980 29	1013 31	999 30	1050 31	972 30	951 31	959 30	907 30	921 31	557 29	876 31	11311
SPACING: U	593	660	1093	999	930	905	930	920	935	930	825	1105	10825
GAS IN MCF:	287	257	309	277	323	288	280	284	270	240	146	62	3023
ROVIG-NESS #42-11-I				SE NE 11-152-088	F# 11410	SOW: WI	CUM-O: 54568	CUM-W: 93875	COMP: 06-26-1985				
TVEDT #42-3-I				SE NE 03-152-088	F# 12419	SOW: WI	CUM-O: 68908	CUM-W: 17912	COMP: 06-22-1988				
WURTZ #11-11				NW NW 11-152-088	F# 12355	SOW: SI	CUM-O: 550842	CUM-W: 592678	COMP: 04-25-1988				
R&LU: 0	0 0	0 0	0 0	0 0	0 0	0 0	0 0	0 0	25 1	0 0	0 0	0 0	25
SPACING: U	0	0	0	0	0	0	0	0	5969	0	0	0	5969
WURTZ #22-11				SE NW 11-152-088	F# 12437	SOW: SI	CUM-O: 321131	CUM-W: 104579	COMP: 06-27-1988				
NO. OF WELLS IN UNIT: 19													
UNIT TOTAL:	12334	11665	11769	10929	10642	9254	9368	7999	8338	8383	5651	7535	113867
UNIT TOTAL:	30176	29783	31094	35481	35132	35095	39585	34928	44691	42999	38782	49116	446862
MCF TOTAL:	2504	2920	2819	2743	2752	2408	2558	2052	2169	2018	1507	2114	28564

NO. OF WELLS IN COUNTY: 24													
COUNTY TOTAL:	12334	11665	11769	10929	10642	9254	9368	7999	8338	8383	5651	7535	113867
COUNTY TOTAL:	30176	29783	31094	35481	35132	35095	39585	34928	44691	42999	38782	49116	446862
MCF TOTAL:	2504	2920	2819	2743	2752	2408	2558	2052	2169	2018	1507	2114	28564

WHITING PETROLEUM CORP. WARD COUNTY (API:101)

WABEK MADISON UNIT													
BRAAFLAT #13-31-I				NW SW 31-153-087	F# 12474	SOW: WI	CUM-O: 102410	CUM-W: 87904	COMP: 07-26-1988				
BRAAFLAT #22-31				SE NW 31-153-087	F# 12462	SOW: P	CUM-O: 151234	CUM-W: 228509	COMP: 01-25-1989				
R&LU: 15473	1322 31	1258 29	1377 31	1456 30	1436 31	1335 30	1339 31	1045 27	1218 25	1307 30	1129 29	1210 29	15432
SPACING: U	5847	5450	6003	6025	5068	5466	6225	6416	5857	6796	6294	7890	73337
GAS IN MCF:	511	159	305	348	315	394	406	290	394	429	249	58	3858
BRAAFLAT #24-31				SE SW 31-153-087	F# 12421	SOW: SI	CUM-O: 192648	CUM-W: 139086	COMP: 07-05-1988				
R&LU: 0	0 0	0 0	0 0	0 0	0 19	0 0	0 31	0 0	0 0	0 0	0 0	0 0	0
SPACING: U	0	0	0	0	3362	0	5729	0	0	0	0	0	9091
NIELSEN #1-31				NW NW 31-153-087	F# 12544	SOW: SI	CUM-O: 35366	CUM-W: 72998	COMP: 11-25-1988				
R&LU: 0	0 0	0 0	0 0	0 0	0 0	0 0	0 0	0 0	33 1	0 0	0 0	0 0	33
SPACING: U	0	0	0	0	0	0	0	0	1808	0	0	0	1808
SMESTAD #1-31				SW NE 31-153-087	F# 12688	SOW: P	CUM-O: 66240	CUM-W: 5831	COMP: 08-17-1989				
R&LU: 7425	678 30	606 29	635 31	401 25	719 31	639 30	424 31	851 31	661 30	644 31	620 30	634 31	7512
SPACING: U	95	55	57	110	106	96	50	84	105	102	56	52	968
TVEDT #33-31				NW SE 31-153-087	F# 12429	SOW: P	CUM-O: 143243	CUM-W: 18912	COMP: 06-06-1988				
R&LU: 3552	258 31	337 23	242 7	322 22	405 24	365 28	348 26	398 24	134 30	213 31	229 29	281 29	3532
SPACING: U	1749	78	120	436	339	87	187	59	34	53	55	69	3266
GAS IN MCF:	263	207	253	193	163	215	169	212	113	154	143	44	2129
TVEDT #44-31				SE SE 31-153-087	F# 12393	SOW: P	CUM-O: 274421	CUM-W: 164522	COMP: 05-11-1988				
R&LU: 6524	629 30	566 29	424 31	690 30	351 26	655 30	576 31	569 30	319 20	572 27	514 29	647 29	6512
SPACING: U	4022	5400	6253	5811	5108	6155	6374	6040	3903	5943	5442	6822	67273
GAS IN MCF:	371	543	730	516	418	548	441	557	242	368	357	101	5192

OPERATOR-LEASE	JAN	FEB	MAR	APR	MAY	JUN	JUL	AUG	SEP	OCT	NOV	DEC	YR.CUM
NO. OF WELLS IN UNIT: 7													
UNIT TOTAL:	2887	2767	2678	2869	2911	2994	2687	2863	2365	2736	2492	2772	33021
UNIT TOTAL:	11713	10983	12433	12382	13983	11804	18565	12599	11707	12894	11847	14833	155743
MCF TOTAL:	1145	909	1288	1057	896	1157	1016	1059	749	951	749	203	11179

NO. OF WELLS IN COUNTY: 7													
COUNTY TOTAL:	2887	2767	2678	2869	2911	2994	2687	2863	2365	2736	2492	2772	33021
COUNTY TOTAL:	11713	10983	12433	12382	13983	11804	18565	12599	11707	12894	11847	14833	155743
MCF TOTAL:	1145	909	1288	1057	896	1157	1016	1059	749	951	749	203	11179

NO. OF WELLS IN POOL: 31													
POOL TOTAL:	15221	14432	14447	13798	13553	12248	12055	10862	10703	11119	8143	10307	146888
POOL TOTAL:	41889	40766	43527	47863	49115	46899	58150	47527	56398	55893	50629	63949	602605
MCF TOTAL:	3649	3829	4107	3800	3648	3565	3574	3111	2918	2969	2256	2317	39743

WAKE-MADISON MCHENRY COUNTY (API:049)

 BEARTOOTH OIL & GAS CO.

AXEM-WENZEL #9-32				NE SE 32-159-080	F# 10281	SOW: P	CUM-O: 89146	CUM-W: 604593	COMP: 10-06-1983				
R&LU: 3886	333 31	321 29	336 31	322 30	331 31	316 30	323 31	315 30	333 31	329 30	343 31	3933	
SPACING: NESE	3268	2999	3390	3293	3394	3205	3261	3286	3307	3481	3127	3279	39290

CARDINAL & BEACON RESOURCES CORP.

NORSBY #1				NE NW 32-159-080	F# 4571	SOW: PNA	CUM-O: 1202	CUM-W: 80	COMP: 05-05-1969
-----------	--	--	--	------------------	---------	----------	-------------	-----------	------------------

EAGLE OPERATING, INC.

EHLKE #1				NW SW 33-159-080	F# 11414	SOW: P	CUM-O: 31051	CUM-W: 446974	COMP: 05-03-1985				
R&LU: 1337	118 22	129 29	110 31	94 30	100 30	97 30	109 31	95 31	86 30	103 31	96 30	98 31	1235
SPACING: NWSW	3334	3358	3112	3739	3338	3062	2956	2965	2566	2185	2230	719	33564

WATNE #1				SE SW 29-159-080	F# 10825	SOW: P	CUM-O: 31335	CUM-W: 348992	COMP: 11-22-1984				
R&LU: 917	93 11	95 27	17 29	179 28	101 29	79 27	105 29	66 29	14 9	0 0	0 0	124 29	873
SPACING: SESW	2464	2483	2300	3439	2467	2263	2185	2192	1897	0	0	830	22520

WATNE #2				NW SW 29-159-080	F# 11377	SOW: P	CUM-O: 16521	CUM-W: 400340	COMP: 05-28-1985				
R&LU: 505	56 29	57 27	10 29	109 28	61 29	49 28	63 29	39 29	27 28	0 0	0 0	0 0	471
SPACING: NWSW	2754	2775	2571	3125	2759	2530	2442	2449	2120	0	0	0	23525

WATNE #3				SW SE 29-159-080	F# 11699	SOW: P	CUM-O: 10881	CUM-W: 389448	COMP: 09-22-1985				
R&LU: 1001	84 29	86 27	16 29	159 28	91 29	74 28	94 29	59 29	40 28	84 29	98 23	111 29	996
SPACING: SWSE	3479	3505	3247	4157	3483	3195	3084	3094	2677	5699	5818	1450	42888

EARL SCHWARTZ CO.

EHLKE #1				SE SW 33-159-080	F# 6316	SOW: PNA	CUM-O: 120	CUM-W: 683	COMP: 08-17-1978
----------	--	--	--	------------------	---------	----------	------------	------------	------------------

GEO RESOURCES, INC.

WELSTAD #1				SE NE 32-159-080	F# 11250	SOW: P	CUM-O: 63616	CUM-W: 217984	COMP: 02-02-1985				
R&LU: 2060	177 31	169 29	181 31	172 30	179 31	169 30	177 31	175 31	169 30	171 31	174 30	178 31	2091
SPACING: SENE	1209	1131	1209	1170	1209	1170	1209	1209	1170	1209	1170	1209	14274

WELSTAD #2				NW NE 32-159-080	F# 11376	SOW: P	CUM-O: 46524	CUM-W: 283991	COMP: 05-22-1985				
R&LU: 1593	148 31	140 27	150 31	144 30	149 31	141 30	147 31	145 31	140 30	69 15	90 17	148 31	1611
SPACING: NWNE	1581	1377	1581	1530	1581	1530	1581	1581	1530	765	867	1581	17085

NO. OF WELLS IN POOL: 9													
POOL TOTAL:	1009	997	820	1179	1012	925	1018	894	807	760	787	1002	11210
POOL TOTAL:	18089	17628	17410	20453	18231	16955	16718	16776	15267	13339	13212	9068	193146
MCF TOTAL:	0	0	0	0	0	0	0	0	0	0	0	0	0

WANNAGAN-RED RIVER BILLINGS COUNTY (API:007)

 FLYING J OIL & GAS, INC.

HARRIS-FEDERAL #1-30				NE SE 30-141-102	F# 8337	SOW: P	CUM-O: 500370	CUM-W: 163661	COMP: 06-19-1981				
R&LU: 9806	825 31	832 29	837 31	787 30	781 31	733 30	787 31	756 31	928 30	922 31	916 30	939 31	10043
SPACING: E2	987	964	1017	960	962	955	995	994	1187	1203	1182	1177	12583
GAS IN MCF:	1705	1595	1705	1650	1705	1650	1705	1705	1650	1705	1650	1705	20130

OPERATOR-LEASE	JAN	FEB	MAR	APR	MAY	JUN	JUL	AUG	SEP	OCT	NOV	DEC	YR.CUM
NO. OF WELLS IN POOL: 1													
POOL TOTAL:	825	832	837	787	781	733	787	756	928	922	916	939	10043
POOL TOTAL:	987	964	1017	960	962	955	995	994	1187	1203	1182	1177	12583
MCF TOTAL:	1705	1595	1705	1650	1705	1650	1705	1705	1650	1705	1650	1705	20130

WARD-MADISON

BURKE COUNTY (API:013)

BHP PETROLEUM COMPANY, INC.

KINSON-HANSEN #1 NW SE 12-161-090 F# 10392 SOW: PNA CUM-O: 778 CUM-W: 25604 COMP: 11-08-1983

NO. OF WELLS IN POOL: 1

POOL TOTAL:	0	0	0	0	0	0	0	0	0	0	0	0	0
POOL TOTAL:	0	0	0	0	0	0	0	0	0	0	0	0	0
MCF TOTAL:	0	0	0	0	0	0	0	0	0	0	0	0	0

WAYNE-MADISON

BOTTINEAU COUNTY (API:009)

BALLANTYNE OIL

ANDERSON #25-1 NE SE 25-162-082 F# 9732 SOW: P CUM-O: 146526 CUM-W: 2345121 COMP: 09-25-1982
 R&LU: 5076 496 31 453 29 465 31 450 30 465 31 450 30 417 30 440 31 390 30 434 31 191 15 425 29 5076
 SPACING: NSE* 13500 12230 13570 13132 13570 12770 13196 14256 13302 13530 6550 12657 152263

ANDERSON #25-3 NW SE 25-162-082 F# 11483 SOW: P CUM-O: 20394 CUM-W: 774655 COMP: 06-23-1985
 R&LU: 669 58 29 54 29 16 8 90 30 42 21 90 30 62 27 62 31 59 30 62 31 29 15 15 16 639
 SPACING: NSE* 9166 9000 3694 7872 5510 5235 5410 6210 5794 5893 2850 3075 69709

BRONDERSLEV #1 NW SW 32-162-081 F# 9690 SOW: P CUM-O: 135384 CUM-W: 1100749 COMP: 08-20-1982
 R&LU: 2424 215 31 214 29 215 31 213 30 220 31 213 30 217 31 202 31 183 30 173 31 172 30 187 31 2424
 SPACING: SW* 5290 5745 5994 5820 6298 5900 6404 6320 6120 4500 4355 4500 67246

BRONDERSLEV #2 NE SW 32-162-081 F# 9839 SOW: P CUM-O: 134853 CUM-W: 1046456 COMP: 12-05-1982
 R&LU: 2206 185 31 184 29 183 31 181 30 188 31 181 30 187 30 202 31 183 30 173 31 172 30 187 31 2206
 SPACING: SW* 5747 6242 6512 6323 6843 6411 6634 6530 6320 4600 4452 4600 71214

BRONDERSLEV #3 SE SW 32-162-081 F# 10930 SOW: WI CUM-O: 27853 CUM-W: 400169 COMP: 06-27-1984

BRONDERSLEV #4H NE SW 32-162-081 F# 13926 SOW: P CUM-O: 83904 CUM-W: 444405 COMP: 12-23-1995
 R&LU: 8363 885 31 822 29 769 30 791 30 788 31 636 30 651 31 609 31 553 30 643 31 595 30 621 31 8363
 SPACING: SW# 8574 9313 9716 9433 10208 9563 10382 10400 10075 7335 7098 7335 109432

BRONDERSLEV #5H NE SW 32-162-081 F# 14508 SOW: P CUM-O: 151379 CUM-W: 241380 COMP: 11-01-1996
 R&LU: 16247 1617 31 1552 29 1525 31 1524 30 1515 31 1421 30 1457 31 1366 31 1240 30 1088 31 973 30 969 31 16247
 SPACING: SW# 7178 7797 8135 7898 8547 8316 9027 8905 8620 6275 6075 6278 93051

BRONDERSLEV #6H SE SW 32-162-081 F# 14653 SOW: P CUM-O: 37605 CUM-W: 279367 COMP: 01-02-1998
 R&LU: 5493 516 31 516 29 513 31 520 30 478 31 426 30 460 31 467 31 424 29 396 31 378 30 399 31 5493
 SPACING: SW# 8711 9463 9873 9586 10374 9410 10543 10400 10350 7535 7290 6539 110074

D. G. PETERSON #1 SW NE 32-162-081 F# 2673 SOW: P CUM-O: 38934 CUM-W: 3480480 COMP: 08-08-1983
 R&LU: 889 67 31 64 29 71 31 69 30 108 31 60 30 62 31 62 31 60 30 62 31 63 30 62 31 810
 SPACING: WNE* 12852 12035 13572 12450 15372 13115 14500 14400 12450 12865 12450 12865 158926

EVANSON #2 SE NW 31-162-081 F# 9304 SOW: P CUM-O: 26754 CUM-W: 1364148 COMP: 03-23-1982
 R&LU: 472 47 31 44 29 45 30 31 22 45 31 30 30 40 28 47 31 45 30 47 31 38 27 25 20 484
 SPACING: ENW* 8236 7400 8235 6039 7517 7275 6990 7739 7222 7346 6398 4700 85097

EVANSON #1-R NE NW 31-162-081 F# 9091 SOW: P CUM-O: 67007 CUM-W: 2698474 COMP: 11-01-1981
 R&LU: 1727 171 31 151 29 156 30 140 27 167 31 125 29 171 25 171 31 150 30 155 31 104 26 80 20 1741
 SPACING: ENW* 7173 6510 7230 6507 7475 7032 6562 7765 7245 7370 6181 4754 81804

EVANSON #3H SE NW 31-162-081 F# 14520 SOW: P CUM-O: 13878 CUM-W: 352027 COMP: 12-04-1997
 R&LU: 2282 226 31 212 29 219 30 216 30 220 31 165 29 208 31 210 31 180 29 186 31 135 27 100 20 2277
 SPACING: NW# 11159 10030 11300 11350 11728 10803 11597 11300 10547 10726 9342 7020 126902

HEDGE #2R NW SE 30-162-081 F# 15020 SOW: P CUM-O: 1122 CUM-W: 7288 COMP: 10-02-2000
 R&LU: 1122 0 0 0 0 0 0 0 0 0 0 0 0 0 0 426 11 360 30 336 31 1122
 SPACING: S2* 0 0 0 0 0 0 0 0 0 0 0 0 1168 3010 3110 7288

HEDGES #7H SE SW 30-162-081 F# 13737 SOW: P CUM-O: 119959 CUM-W: 225607 COMP: 12-30-1994
 R&LU: 6718 599 28 547 29 614 31 569 30 556 31 565 28 597 31 616 30 533 30 539 28 496 30 487 31 6718
 SPACING: S2# 3550 3700 3504 3489 3633 3380 3720 3610 3540 3830 3999 4132 44087

HEDGES/STEINHAUS #10H SE SE 30-162-081 F# 14489 SOW: P CUM-O: 157135 CUM-W: 209744 COMP: 10-18-1996
 R&LU: 20712 1914 29 1723 28 1834 31 1677 30 1716 31 1726 30 1774 31 1840 31 1656 30 1778 31 1495 30 1579 30 20712
 SPACING: S2# 4400 4000 3800 3783 3940 3999 4150 4375 4225 4660 4120 4657 50109

OPERATOR-LEASE	JAN	FEB	MAR	APR	MAY	JUN	JUL	AUG	SEP	OCT	NOV	DEC	YR.CUM
HEDGES/STEINHAUS #11H R&LU: 26608 SPACING: S2#	2480 31 2858	2209 29 2480	2416 31 2350	2277 30 2340	2350 31 2430	2215 24 2044	2285 27 2800	2540 31 3215	2009 27 2893	2173 31 3560	1835 29 3445	1819 31 3982	26608 34397
HEDGES/STEINHAUS #8H R&LU: 13004 SPACING: S2#	1190 31 5903	1071 29 5425	1163 31 5138	1078 30 5116	1082 31 5327	1100 30 5268	1100 30 5460	1174 31 5580	1051 30 5360	1110 31 5640	938 30 5110	947 31 5480	13004 64807
HEDGES/STEINHAUS #9H R&LU: 9781 SPACING: S2#	849 31 6696	764 29 6150	884 31 5824	820 30 5799	819 31 6038	832 30 5858	860 31 6070	891 31 6065	799 30 5720	829 31 5910	700 30 5300	734 31 4929	9781 70359
PETERSON #1 R&LU: 898 SPACING: WSE*	68 31 9750	62 29 10005	71 31 11095	72 30 10350	108 31 11010	60 30 10980	62 31 10695	62 31 10555	60 30 10350	62 31 10695	63 30 10350	82 31 10695	832 126530
PETERSON #2				SW SE 32-162-081	F# 9916	SOW: PNA	CUM-O: 263	CUM-W: 14208	COMP: 12-13-1982				
BARRON KIDD-GREAT AMERICAN EXPLORATION													
THOMAS HEDGES #1				SW SE 30-162-081	F# 3094	SOW: PNA	CUM-O: 47090	CUM-W: 124350	COMP: 02-23-1962				
GEO RESOURCES, INC.													
BALLANTYNE-STATE #1 R&LU: 1780 SPACING: ICO	120 24 4459	132 27 5064	153 31 5718	148 29 5632	158 30 5756	154 30 5575	160 31 4746	156 31 4599	143 30 4371	154 31 4533	149 30 4312	155 31 4413	1782 59178
BALLANTYNE-STATE #2				NE NE 25-162-082	F# 6055	SOW: PNA	CUM-O: 37047	CUM-W: 620841	COMP: 03-07-1977				
BALLANTYNE-STATE #3 R&LU: 2146 SPACING: ICO	186 31 4609	170 29 4351	183 31 4574	184 30 4661	196 31 4758	184 30 4460	178 29 4030	186 31 4175	137 24 3174	183 31 4115	178 30 3942	185 31 4034	2150 50883
BALLANTYNE-STATE/STEINHAUS #H1 R&LU: 19767 SPACING: ICO#	1622 29 14953	1530 28 14573	1653 30 15978	1660 29 16263	1826 31 17176	1634 29 15564	1698 30 16222	1713 31 16244	1573 30 15438	1659 31 16010	1577 30 15339	1638 31 15698	19783 189458
DAGMAR FOSSUM #1 R&LU: 1239 SPACING: ESE*	117 31 3101	82 23 2360	120 31 3161	110 29 2839	113 31 3159	103 28 2777	103 31 3178	107 31 3027	93 30 2993	105 31 3084	100 30 2978	111 31 3025	1264 35682
OSCAR FOSSUM #H1 R&LU: 6767 SPACING: ICO#	592 30 6426	558 28 6154	569 29 6332	545 29 6080	567 31 6764	560 30 5590	599 31 5971	569 31 5688	544 30 5623	571 31 5795	549 30 5594	558 31 5683	6781 71700
OSCAR FOSSUM #H2 R&LU: 15179 SPACING: ICO#	1331 30 8729	1256 28 8360	1281 29 8602	1226 29 8260	1275 31 9189	1296 30 8655	1343 30 8948	1317 31 8807	1259 30 8706	1232 31 8972	1185 30 8663	1204 31 8800	15205 104691
OSCAR FOSSUM #H3 R&LU: 19047 SPACING: ICO#	1859 29 6328	1674 28 6270	1708 29 6452	1636 29 6195	1700 31 6892	1620 30 6491	1593 29 6487	1617 31 6605	1545 30 6529	1310 27 5861	1388 30 6496	1409 31 6600	19059 77206
OSCAR FOSSUM #H4 R&LU: 14392 SPACING: ICO#	1568 30 9487	1480 28 9086	1508 29 9349	1444 29 8977	1452 30 9664	1178 30 9407	1198 31 10049	988 31 9572	881 28 8831	992 31 9751	731 23 7217	969 31 9564	14389 110954
OSCAR FOSSUM #1 R&LU: 312 SPACING: 6956	0 0 0	0 0 0	0 0 0	11 2 226	170 31 4531	59 30 4267	15 30 4412	15 29 4062	11 21 1670	16 31 2015	9 17 1105	0 0 0	306 22288
OSCAR FOSSUM #1-R R&LU: 1338 SPACING: 6956	148 30 1455	140 28 1393	142 29 1434	141 30 1424	142 31 1532	88 30 1352	95 31 1445	90 31 1376	86 30 1360	90 31 1402	87 30 1353	88 31 1375	1337 16901
OSCAR FOSSUM #2				SW NW 32-162-081	F# 3034	SOW: PNA	CUM-O: 32071	CUM-W: 181342	COMP: 11-29-1961				
OSCAR FOSSUM #2A R&LU: 2067 SPACING: 6956	178 30 1030	167 28 987	171 29 1016	169 30 1009	170 31 1085	177 30 391	159 26 350	180 31 398	172 30 393	180 31 405	173 30 391	176 31 396	2072 7851
OSCAR FOSSUM #3 R&LU: 1047 SPACING: 6956	89 30 2122	84 28 2032	85 29 2091	85 30 2077	85 31 2233	88 30 2675	92 30 2765	90 31 2722	86 30 2690	90 31 2773	87 30 2677	88 31 2719	1049 29576
OSCAR FOSSUM #4 R&LU: 2937 SPACING: 6956	285 29 7499	269 27 7165	285 29 7646	263 28 7089	200 22 5796	234 30 7683	252 31 8219	223 29 7323	228 30 7739	240 31 7975	231 30 7699	235 31 7822	2945 89655

OPERATOR-LEASE	JAN	FEB	MAR	APR	MAY	JUN	JUL	AUG	SEP	OCT	NOV	DEC	YR.CUM
OSCAR FOSSUM #5 R&LU: 2662 SPACING: 6956	237 30	223 28	228 29	226 30	227 31	236 30	236 29	239 31	111 29	240 31	231 30	235 31	2669 21221
OSCAR FOSSUM #6 R&LU: 2029 SPACING: 6956	207 30	195 28	199 29	171 26	128 20	177 30	140 23	180 31	172 30	174 30	145 30	142 30	2030 82612
OSCAR FOSSUM #7 R&LU: 3454 SPACING: 6956	296 30	279 28	275 28	282 30	283 31	295 30	285 28	299 31	286 30	301 31	289 30	294 31	3464 40317
WILLIAM STEINHAUS #1				SE NW 30-162-081	F# 6481	SOW: PNA	CUM-O: 26078	CUM-W: 638981	COMP: 06-10-1978				
WILLIAM STEINHAUS #2 R&LU: 1705 SPACING: ICO	131 22	116 20	171 29	92 15	119 19	160 26	160 31	156 31	143 30	154 31	149 30	155 31	1706 59016
GREAT AMERICAN EXPLORATION, INC.													
STEINHAUS #1-A				SW NW 30-162-081	F# 3308	SOW: PNA	CUM-O: 10671	CUM-W: 113862	COMP: 03-11-1963				
THOMAS HEDGES #2				NE SW 30-162-081	F# 3267	SOW: PNA	CUM-O: 47701	CUM-W: 121138	COMP: 12-15-1962				
THOMAS HEDGES #3				SW SW 30-162-081	F# 3306	SOW: PNA	CUM-O: 14857	CUM-W: 58096	COMP: 03-11-1963				
GREAT AMERICAN ROYALTIES, INC.													
DARYL PETERSON #1 R&LU: 1164 SPACING: WNE*	105 31	108 29	109 31	NW NE 05-161-081	F# 10172	SOW: P	CUM-O: 16704	CUM-W: 653067	COMP: 06-24-1984				
ESTHER STEINHAUS #1 R&LU: 1470 SPACING: WSW*	50 29	35 29	104 31	149 30	283 31	57 30	99 31	144 31	141 30	143 31	79 21	31 15	1315 30575
HEDGES #1-R R&LU: 1392 SPACING: S2*	125 31	112 29	123 31	114 30	124 31	122 30	77 23	125 30	115 30	129 31	109 30	117 31	1392 65705
HEDGES #5-R R&LU: 1931 SPACING: S2*	191 31	172 29	180 31	167 30	155 31	168 30	124 28	175 31	158 30	161 31	136 30	144 31	1931 55041
HEDGES #6 R&LU: 2639 SPACING: S2*	250 31	232 29	246 31	220 30	216 31	221 30	217 31	241 31	216 29	225 31	190 30	165 31	2639 64787
OSCAR TALCOTT #1				SW NE 30-162-081	F# 9810	SOW: PNA	CUM-O: 1114	CUM-W: 34569	COMP: 10-28-1982				
STEAD #1				NE NW 05-161-081	F# 10362	SOW: TA	CUM-O: 5695	CUM-W: 197541	COMP: 01-15-1985				
STEINHAUS #1 R&LU: 2272 SPACING: S2*	216 31	202 29	213 31	190 30	186 31	191 30	186 31	208 31	187 30	193 31	163 30	137 29	2272 40883
STEINHAUS #2R R&LU: 1748 SPACING: S2*	158 31	142 29	156 31	144 30	155 31	145 30	155 31	158 31	144 30	145 31	122 30	124 31	1748 63376
THOMAS HEDGES #2				NW SE 30-162-081	F# 7317	SOW: PNA	CUM-O: 96813	CUM-W: 733676	COMP: 12-19-1979				
THOMAS HEDGES #3 R&LU: 2091 SPACING: S2*	191 31	172 29	180 31	167 30	185 31	176 30	186 31	183 31	173 30	177 31	150 30	151 31	2091 58799
THOMAS HEDGES #4R R&LU: 1915 SPACING: S2*	158 23	142 29	180 31	167 30	186 31	176 30	186 31	175 29	158 30	161 31	102 25	124 31	1915 42725
WM. STEINHAUS #1				NE SE 30-162-081	F# 1732	SOW: PNA	CUM-O: 34548	CUM-W: 310199	COMP: 02-28-1958				
HUMBLE OIL & REFINING CO.													
I. EVENSON #1				NE NW 31-162-081	F# 1506	SOW: PNA	CUM-O: 7983	CUM-W: 74039	COMP: 09-16-1957				

OPERATOR-LEASE	JAN	FEB	MAR	APR	MAY	JUN	JUL	AUG	SEP	OCT	NOV	DEC	YR.CUM
NO. OF WELLS IN POOL: 58													
POOL TOTAL:	21993	20314	21381	20533	21260	19905	20250	20602	18438	19497	17138	17782	239093
POOL TOTAL:	260029	252008	258960	251372	269063	259100	268033	272891	256634	254816	231570	239109	3073585
MCF TOTAL:	0	0	0	0	0	0	0	0	0	0	0	0	0

WERNER-MADISON DUNN COUNTY (API:025)

MARSHA AZAR

MCMAHEN STATE #1					NE NE 36-146-093	F# 8567	SOW: P	CUM-O: 77700	CUM-W: 664726	COMP: 11-25-1981			
R&LU: 4790	379 16	0 0	110 4	794 30	254 15	760 30	742 31	759 31	713 30	413 21	0 0	20 3	4944
SPACING: NE	5733	0	1295	8982	4393	9139	9518	8493	8122	5312	0	0	60987

NO. OF WELLS IN POOL: 1													
POOL TOTAL:	379	0	110	794	254	760	742	759	713	413	0	20	4944
POOL TOTAL:	5733	0	1295	8982	4393	9139	9518	8493	8122	5312	0	0	60987
MCF TOTAL:	0	0	0	0	0	0	0	0	0	0	0	0	0

WERNER-RED RIVER DUNN COUNTY (API:025)

ARMSTRONG OPERATING, INC.

THOMAS COOK #1-24					SE SW 24-146-093	F# 7760	SOW: PNA	CUM-O: 167725	CUM-W: 741475	COMP: 08-20-1980
-------------------	--	--	--	--	------------------	---------	----------	---------------	---------------	------------------

KAISER-FRANCIS OIL CO.

COOK #2-24					SW NW 24-146-093	F# 10419	SOW: PNA	CUM-O: 120749	CUM-W: 24876	COMP: 05-04-1984
------------	--	--	--	--	------------------	----------	----------	---------------	--------------	------------------

MARSHA AZAR

COOK "N" #1					SW SE 25-146-093	F# 9397	SOW: PNA	CUM-O: 1601	CUM-W: 2292	COMP: 04-01-1983
-------------	--	--	--	--	------------------	---------	----------	-------------	-------------	------------------

NO. OF WELLS IN POOL: 3													
POOL TOTAL:	0	0	0	0	0	0	0	0	0	0	0	0	0
POOL TOTAL:	0	0	0	0	0	0	0	0	0	0	0	0	0
MCF TOTAL:	0	0	0	0	0	0	0	0	0	0	0	0	0

WEST AMBROSE-DUPEROW DIVIDE COUNTY (API:023)

BURLINGTON RESOURCES OIL & GAS COMPANY LP

WOLTER #44-23H					SE SE 23-163-100	F# 14889	SOW: PNA	CUM-O: 3968	CUM-W: 14115	COMP: 01-09-1999			
R&LU: 928	224 31	198 29	211 31	177 26	0 0	0 0	0 0	0 0	0 0	0 0	0 0	0 0	810
SPACING: SEC#	933	780	823	638	0	0	0	0	0	0	0	0	3174
GAS IN MCF:	381	339	361	302	0	0	0	0	0	0	0	0	1383

GLG ENERGY, L.P.

PEDERSON 12-19 #2					SW NW 19-163-099	F# 11744	SOW: PNA	CUM-O: 8425	CUM-W: 43195	COMP: 01-18-1986
-------------------	--	--	--	--	------------------	----------	----------	-------------	--------------	------------------

WHITING PETROLEUM CORP.

PEDERSON #11-18-1					NW NW 18-163-099	F# 11284	SOW: P	CUM-O: 98014	CUM-W: 153559	COMP: 01-11-1985			
R&LU: 4341	400 31	342 29	395 31	353 30	320 28	403 26	376 31	354 31	371 30	371 31	357 30	382 31	4424
SPACING: NW	368	349	351	375	357	310	389	393	394	394	391	371	4442
GAS IN MCF:	300	257	297	265	240	303	283	266	279	278	269	287	3324

NO. OF WELLS IN POOL: 3													
POOL TOTAL:	624	540	606	530	320	403	376	354	371	371	357	382	5234
POOL TOTAL:	1301	1129	1174	1013	357	310	389	393	394	394	391	371	7616
MCF TOTAL:	681	596	658	567	240	303	283	266	279	278	269	287	4707

WEST BANK-LOGDGEPOLE/BAKKEN WILLIAMS COUNTY (API:105)

DONALD C. SLAWSON

MOE #2-1					NW SW 02-156-096	F# 8645	SOW: PNA	CUM-O: 5883	CUM-W: 10366	COMP: 04-06-1982
----------	--	--	--	--	------------------	---------	----------	-------------	--------------	------------------

OPERATOR-LEASE	JAN	FEB	MAR	APR	MAY	JUN	JUL	AUG	SEP	OCT	NOV	DEC	YR.CUM
NO. OF WELLS IN POOL: 1													
POOL TOTAL:	0	0	0	0	0	0	0	0	0	0	0	0	0
POOL TOTAL:	0	0	0	0	0	0	0	0	0	0	0	0	0
MCF TOTAL:	0	0	0	0	0	0	0	0	0	0	0	0	0

WEST BUTTE-MADISON MCKENZIE COUNTY (API:053)

 BURLINGTON RESOURCES OIL & GAS COMPANY

FEDERAL-HEART #12-6 SW NW 06-146-099 F# 11313 SOW: PNA CUM-O: 15918 CUM-W: 83579 COMP: 07-12-1985

NO. OF WELLS IN POOL: 1													
POOL TOTAL:	0	0	0	0	0	0	0	0	0	0	0	0	0
POOL TOTAL:	0	0	0	0	0	0	0	0	0	0	0	0	0
MCF TOTAL:	0	0	0	0	0	0	0	0	0	0	0	0	0

WEST CAPA-MADISON WILLIAMS COUNTY (API:105)

 ARMSTRONG OPERATING, INC.

HARTSOCH #3-13 NW SW 03-154-096 F# 11544 SOW: PNA CUM-O: 33689 CUM-W: 71414 COMP: 11-07-1991

R&LU: 837	150	19	211	17	143	16	0	0	0	0	0	0	0	0	504
SPACING: SW	799		711		945		0	0	0	0	0	0	0	0	2455
GAS IN MCF:	171		245		169		0	0	0	0	0	0	0	0	585

WISER OIL CO.

MORTENSON #33-44 SE SE 33-155-096 F# 11517 SOW: PNA CUM-O: 12272 CUM-W: 43289 COMP: 09-03-1988

NO. OF WELLS IN POOL: 2															
POOL TOTAL:	150		211		143		0	0	0	0	0	0	0	0	504
POOL TOTAL:	799		711		945		0	0	0	0	0	0	0	0	2455
MCF TOTAL:	171		245		169		0	0	0	0	0	0	0	0	585

WEST CAPA-RED RIVER WILLIAMS COUNTY (API:105)

 WISER OIL CO.

MORTENSON #33-44 SE SE 33-155-096 F# 11517 SOW: PNA CUM-O: 27 CUM-W: 0 COMP: 11-13-1985

NO. OF WELLS IN POOL: 1															
POOL TOTAL:	0		0		0		0	0	0	0	0	0	0	0	0
POOL TOTAL:	0		0		0		0	0	0	0	0	0	0	0	0
MCF TOTAL:	0		0		0		0	0	0	0	0	0	0	0	0

WEST CAPA-SILURIAN WILLIAMS COUNTY (API:105)

 AMERADA HESS CORP.

KAMP SWD #34-23 NE SW 34-155-096 F# 13746 SOW: PNA CUM-O: 11783 CUM-W: 27915 COMP: 12-30-1995

W. KAMP #3-21																									
R&LU: 16508	1477	30	1452	29	1519	30	1510	30	1422	31	1118	28	1955	31	1435	28	1539	30	1586	31	956	20	801	16	16770
SPACING: N2	3148		2969		3469		2886		3724		3702		4081		4020		3791		3195		1190		1381		37556
GAS IN MCF:	1796		1688		1848		1861		1889		1823		1953		1867		1910		1985		1228		1042		20890

ARMSTRONG OPERATING, INC.

HARTSOCH #3-13 NW SW 03-154-096 F# 11544 SOW: PNA CUM-O: 52567 CUM-W: 127422 COMP: 10-20-1985

NO. OF WELLS IN POOL: 3																									
POOL TOTAL:	1477		1452		1519		1510		1422		1118		1955		1435		1539		1586		956		801		16770
POOL TOTAL:	3148		2969		3469		2886		3724		3702		4081		4020		3791		3195		1190		1381		37556
MCF TOTAL:	1796		1688		1848		1861		1889		1823		1953		1867		1910		1985		1228		1042		20890

WEST DICKINSON-LOGDGEPOLE STARK COUNTY (API:089)

 CONOCO, INC.

WEST DICKINSON LOGDGEPOLE UNIT
 #####

OPERATOR-LEASE	JAN	FEB	MAR	APR	MAY	JUN	JUL	AUG	SEP	OCT	NOV	DEC	YR.CUM
FRENZEL 36 #2													
R&LU: 130434	12711 31	12207 29	13013 31	11847 30	10893 31	9346 27	10625 31	10423 31	9884 30	10401 31	9578 30	9795 31	130723
SPACING: U	18177	17456	17958	18837	17538	13739	15619	16260	15419	12340	16500	15864	195707
GAS IN MCF:	6349	6546	6750	6088	5890	4321	5742	5879	5474	5480	5235	5363	69117
KADRMAS 36 #1													
R&LU: 574031	71881 31	62491 29	60416 31	58478 30	56280 31	48944 30	45313 31	40903 31	35942 30	34038 31	30530 30	29070 31	574286
SPACING: U	0	625	604	1170	2814	7342	9516	10226	10064	16630	12600	13416	85007
GAS IN MCF:	40340	35246	35033	34154	32451	28922	27151	23646	20816	19235	16894	16176	330064
KARSKY 35 #2													
NO. OF WELLS IN UNIT: 3													
UNIT TOTAL:	84592	74698	73429	70325	67173	58290	55938	51326	45826	44439	40108	38865	705009
UNIT TOTAL:	18177	18081	18562	20007	20352	21081	25135	26486	25483	28970	29100	29280	280714
MCF TOTAL:	46689	41792	41783	40242	38341	33243	32893	29525	26290	24715	22129	21539	399181

NO. OF WELLS IN POOL: 3													
POOL TOTAL:	84592	74698	73429	70325	67173	58290	55938	51326	45826	44439	40108	38865	705009
POOL TOTAL:	18177	18081	18562	20007	20352	21081	25135	26486	25483	28970	29100	29280	280714
MCF TOTAL:	46689	41792	41783	40242	38341	33243	32893	29525	26290	24715	22129	21539	399181

WEST GREENE-MADISON RENVILLE COUNTY (API:075)

 EAGLE OPERATING, INC.

E. M. ALEXANDER #14-8													
R&LU: 12570	1216 31	1098 29	1167 31	1096 30	1114 30	1067 30	808 31	1289 31	996 30	997 31	951 30	991 31	12790
SPACING: ENE	3968	4246	4565	3747	3863	3840	3980	4749	4838	4419	4446	4092	50753
GAS IN MCF:	465	435	465	450	780	450	465	465	450	465	450	465	5805

E. M. HOLBROOK #14-15													
R&LU: 3717	400 31	294 22	389 30	383 30	373 30	356 30	358 30	347 30	214 18	58 5	262 23	331 31	3765
SPACING: WSE	4092	3715	4762	3944	3702	3960	4128	4085	2867	850	3623	4092	43820
GAS IN MCF:	558	396	540	540	540	540	540	540	324	90	414	558	5580

E-M ANNA #15-4													
R&LU: 2138	220 31	214 29	206 31	224 29	199 31	186 30	195 31	68 12	158 23	168 31	163 30	169 31	2170
SPACING: NNW	2335	1593	1587	1578	1610	1367	1375	693	1254	1360	1153	1144	17049

E-M HOLBROOK #14-9													
R&LU: 8792	849 30	823 29	800 29	787 29	765 29	730 29	735 29	737 30	732 29	714 29	532 22	680 30	8884
SPACING: ESE	3875	4069	4365	4141	4024	3750	3945	3930	4658	3909	3458	3875	47999
GAS IN MCF:	675	638	638	667	667	667	667	660	667	638	484	690	7758

E-M LELAND #10-15													
R&LU: 4683	334 31	335 22	418 30	415 30	421 31	410 30	401 31	397 31	321 21	421 31	361 30	363 31	4597
SPACING: WSE	317	531	595	592	483	320	330	395	358	680	494	535	5630
GAS IN MCF:	775	550	750	750	775	750	775	775	525	775	750	775	8725

LADY HAWK #44-15													
SILVERWING #41-22													
R&LU: 1023	117 31	103 29	95 31	56 20	0 0	18 10	112 28	90 31	85 30	91 31	82 30	90 31	939
SPACING: NNE	3810	3538	3969	2169	0	2590	4120	4056	3942	3740	3293	3410	38637
GAS IN MCF:	30	29	31	20	0	10	28	31	30	31	30	31	301

IBONEX CORP.

LUNDGREN #1													
NO. OF WELLS IN POOL: 8													
POOL TOTAL:	3136	2867	3075	2961	2872	2767	2609	2928	2506	2449	2351	2624	33145
POOL TOTAL:	18397	17692	19843	16171	13682	15827	17878	17908	17917	14958	16467	17148	203888
MCF TOTAL:	2503	2048	2424	2427	2762	2417	2475	2471	1996	1999	2128	2519	28169

WEST ROTH-MADISON BOTTINEAU COUNTY (API:009)

 VICKERS & VICKERS

A. LEE #1													
R&LU: 0	16 11	0 0	0 0	0 0	0 0	0 0	0 0	0 0	0 0	0 0	0 0	0 0	16
SPACING: SENW	0	0	0	0	0	0	0	0	0	0	0	0	0

OPERATOR-LEASE	JAN	FEB	MAR	APR	MAY	JUN	JUL	AUG	SEP	OCT	NOV	DEC	YR.CUM
CLIFFORD ROSTVEDT #1						NE SW 36-163-079	F# 6151	SOW: P	CUM-O: 13753	CUM-W: 133		COMP: 07-03-1977	
R&LU: 364	32 31	45 29	48 31	38 30	39 31	36 30	40 31	33 31	34 30	37 31	31 30	31 31	444
SPACING: NESW	0	0	0	0	0	0	0	0	0	0	0	0	0
NO. OF WELLS IN POOL: 2													
POOL TOTAL:	48	45	48	38	39	36	40	33	34	37	31	31	460
POOL TOTAL:	0	0	0	0	0	0	0	0	0	0	0	0	0
MCF TOTAL:	0	0	0	0	0	0	0	0	0	0	0	0	0

WEST SHERWOOD-MADISON RENVILLE COUNTY (API:075)

 CHANDLER & ASSOCIATES, INC.

KNOX #14-33						SE SW 33-164-085	F# 5388	SOW: PNA	CUM-O: 37934	CUM-W: 184638		COMP: 04-05-1974	
NO. OF WELLS IN POOL: 1													
POOL TOTAL:	0	0	0	0	0	0	0	0	0	0	0	0	0
POOL TOTAL:	0	0	0	0	0	0	0	0	0	0	0	0	0
MCF TOTAL:	0	0	0	0	0	0	0	0	0	0	0	0	0

WEST TIOGA-BAKKEN WILLIAMS COUNTY (API:105)

 TEXAKOTA, INC.

H. BORSTAD #1						SW SW 03-157-095	F# 5656	SOW: F	CUM-O: 15119	CUM-W: 33544		COMP: 02-24-1990	
R&LU: 1073	103 31	86 29	86 31	97 30	87 31	68 30	91 31	80 31	88 30	92 31	88 30	105 31	1071
SPACING: S2	214	398	432	485	169	243	161	139	132	157	69	124	2723
GAS IN MCF:	43	69	69	85	37	25	27	15	64	105	97	41	677
H. BORSTAD #3-3						SW NW 03-157-095	F# 12024	SOW: P	CUM-O: 67465	CUM-W: 16349		COMP: 03-13-1987	
R&LU: 4039	361 31	299 29	396 31	343 30	335 31	315 30	319 31	321 31	330 30	327 31	312 30	331 31	3989
SPACING: N2	112	151	112	36	39	89	45	42	73	37	36	33	805
GAS IN MCF:	568	502	687	647	588	546	651	579	530	519	458	456	6731
HEMSING #1						NE NE 09-157-095	F# 5658	SOW: P	CUM-O: 103840	CUM-W: 8193		COMP: 02-25-1976	
R&LU: 2663	227 31	172 29	217 31	227 30	233 31	228 30	204 31	119 31	305 30	253 31	199 30	244 31	2628
SPACING: E2	31	60	47	28	33	33	50	6	25	14	46	2	375
GAS IN MCF:	143	105	207	237	285	285	313	97	333	303	249	75	2632
NO. OF WELLS IN POOL: 3													
POOL TOTAL:	691	557	699	667	655	611	614	520	723	672	599	680	7688
POOL TOTAL:	357	609	591	549	241	365	256	187	230	208	151	159	3903
MCF TOTAL:	754	676	963	969	910	856	991	691	927	927	804	572	10040

WEST TIOGA-DUPEROW WILLIAMS COUNTY (API:105)

 SAMUEL GARY JR. & ASSOCIATES, INC.

HEMSING #2-33						SW SE 33-158-095	F# 11164	SOW: PNA	CUM-O: 6909	CUM-W: 15700		COMP: 11-14-1985	
TEXAKOTA, INC.													
H. BORSTAD #1						SW SW 03-157-095	F# 5656	SOW: PNA	CUM-O: 63837	CUM-W: 454932		COMP: 09-14-1976	
NO. OF WELLS IN POOL: 2													
POOL TOTAL:	0	0	0	0	0	0	0	0	0	0	0	0	0
POOL TOTAL:	0	0	0	0	0	0	0	0	0	0	0	0	0
MCF TOTAL:	0	0	0	0	0	0	0	0	0	0	0	0	0

WEST TIOGA-LODGEPOLE WILLIAMS COUNTY (API:105)

 TEXAKOTA, INC.

H. BORSTAD #34-1						C SW 34-158-095	F# 7820	SOW: PNA	CUM-O: 2425	CUM-W: 59		COMP: 11-13-1981	
NO. OF WELLS IN POOL: 1													
POOL TOTAL:	0	0	0	0	0	0	0	0	0	0	0	0	0
POOL TOTAL:	0	0	0	0	0	0	0	0	0	0	0	0	0
MCF TOTAL:	0	0	0	0	0	0	0	0	0	0	0	0	0

OPERATOR-LEASE JAN FEB MAR APR MAY JUN JUL AUG SEP OCT NOV DEC YR.CUM

WEST TIOGA-MADISON

WILLIAMS COUNTY (API:105)

TEXAKOTA, INC.

CHRIST HEMSING #2				NE NE 09-157-095	F# 1477	SOW: P	CUM-O: 185279	CUM-W: 515576	COMP: 08-07-1957				
R&LU: 0	2 11	2 11	2 10	1 5	3 10	2 10	1 15	1 5	1 10	1 5	2 10	1 5	19
SPACING: ENE	70	60	30	5	30	30	30	50	35	35	30	10	415
H. BORSTAD #3-2				SW SW 03-157-095	F# 8606	SOW: P	CUM-O: 36003	CUM-W: 32763	COMP: 08-26-1981				
R&LU: 1389	127 31	107 29	118 31	106 30	127 31	108 30	96 15	108 31	112 30	129 31	114 30	128 31	1380
SPACING: WSW	29	30	33	318	25	33	0	24	17	22	13	14	558
GAS IN MCF:	99	140	208	229	247	282	279	282	248	225	165	119	2523
H. BORSTAD #3-3				SW NW 03-157-095	F# 12024	SOW: P	CUM-O: 13922	CUM-W: 1808	COMP: 08-01-1992				
R&LU: 1030	90 31	76 29	100 31	86 30	85 31	79 30	81 31	81 31	84 30	83 31	79 30	84 31	1008
SPACING: WNW	28	38	28	9	10	22	12	11	19	10	9	9	205
H. BORSTAD #3-4				SW SE 03-157-095	F# 8719	SOW: TA	CUM-O: 38204	CUM-W: 8472	COMP: 08-26-1981				
H. BORSTAD #3-5				SW NE 03-157-095	F# 8909	SOW: P	CUM-O: 54535	CUM-W: 149300	COMP: 09-15-1981				
R&LU: 2157	189 31	180 29	183 31	180 30	184 31	178 30	178 31	173 31	170 30	186 31	180 30	185 31	2166
SPACING: WNE	500	555	535	615	434	336	383	222	305	405	469	590	5349
GAS IN MCF:	167	169	163	223	256	221	199	171	192	183	197	180	2321
H. BORSTAD #34-1				C SW 34-158-095	F# 7820	SOW: P	CUM-O: 157576	CUM-W: 178304	COMP: 05-01-1982				
R&LU: 6007	515 31	513 29	494 31	528 30	536 31	472 30	471 31	440 31	467 30	515 31	504 30	549 31	6004
SPACING: SW	728	776	762	812	675	514	666	514	609	794	707	761	8318
GAS IN MCF:	517	509	506	574	591	508	554	536	429	499	523	583	6329
H. BORSTAD #34-2				NE SE 34-158-095	F# 8822	SOW: P	CUM-O: 93629	CUM-W: 76163	COMP: 08-30-1981				
R&LU: 3902	375 31	303 29	351 31	317 30	348 31	321 30	333 31	309 31	299 30	330 31	303 30	310 31	3899
SPACING: ESE	368	418	463	526	241	201	260	296	202	172	216	249	3612
GAS IN MCF:	326	277	325	299	369	296	356	344	290	335	317	244	3778
H. BORSTAD #4-3				NE NE 04-157-095	F# 6594	SOW: P	CUM-O: 89520	CUM-W: 201042	COMP: 11-04-1978				
R&LU: 2177	194 31	189 29	169 31	162 30	166 31	160 30	185 31	180 31	193 30	198 31	189 30	183 31	2168
SPACING: ENE	406	525	505	593	332	315	340	371	612	597	600	454	5650
GAS IN MCF:	145	245	254	240	233	225	269	260	277	288	235	234	2905
M. BORSTAD #10-1				NE NW 10-157-095	F# 7401	SOW: P	CUM-O: 221594	CUM-W: 2830136	COMP: 01-11-1980				
R&LU: 8029	456 31	696 29	602 31	719 30	713 31	702 30	712 31	735 31	722 30	744 31	745 30	733 31	8279
SPACING: ENW	10783	12311	13698	15454	15769	15172	16615	16085	17227	15600	13497	15504	177715
GAS IN MCF:	748	1238	1373	1803	2278	2252	1815	1038	1042	1080	955	1533	17155
M. BORSTAD #4-4				NE SE 04-157-095	F# 6770	SOW: P	CUM-O: 91404	CUM-W: 632714	COMP: 12-12-1978				
R&LU: 2873	245 31	231 29	248 31	240 30	245 31	243 30	242 31	240 31	220 30	254 31	231 30	239 31	2878
SPACING: NSE	1719	1800	1899	1958	1937	1633	1731	1793	1535	1862	1578	1740	21185
GAS IN MCF:	495	445	517	685	826	835	663	686	593	599	460	499	7303

W. H. HUNT TRUST ESTATE

BAKKEN #1				NE SW 04-157-095	F# 7543	SOW: PNA	CUM-O: 4621	CUM-W: 12325	COMP: 06-21-1980
WILLIAM HERBERT HUNT									

ENDRE HEMSING #1				NE SW 33-158-095	F# 2407	SOW: PNA	CUM-O: 71338	CUM-W: 95246	COMP: 09-16-1959				
NO. OF WELLS IN POOL: 12													
POOL TOTAL:	2193	2297	2267	2339	2407	2265	2299	2267	2268	2440	2347	2412	27801
POOL TOTAL:	14631	16513	17953	20290	19453	18256	20037	19366	20561	19497	17119	19331	223007
MCF TOTAL:	2497	3023	3346	4053	4800	4619	4135	3317	3071	3209	2852	3392	42314

WEST TIOGA-RED RIVER

WILLIAMS COUNTY (API:105)

SAMUEL GARY JR. & ASSOCIATES, INC.

HEMSING #1				NE SW 33-158-095	F# 10328	SOW: PNA	CUM-O: 18814	CUM-W: 1516	COMP: 12-11-1983				
HEMSING #1-4				NE NW 04-157-095	F# 11405	SOW: F	CUM-O: 97992	CUM-W: 21049	COMP: 06-01-1985				
R&LU: 1772	238 24	254 26	329 28	242 1	312 24	410 24	77 16	1 1	1 2	0 0	0 0	0 0	1864
SPACING: GW2	69	32	32	24	244	37	29	0	514	0	0	0	981
GAS IN MCF:	5651	6282	5980	1658	6845	6800	2647	0	41	0	0	0	35904

TEXAKOTA, INC.

OPERATOR-LEASE	JAN	FEB	MAR	APR	MAY	JUN	JUL	AUG	SEP	OCT	NOV	DEC	YR.CUM
H. BORSTAD #1				SW SW 03-157-095	F# 5656	SOW: PNA	CUM-O: 22364	CUM-W: 3533	COMP: 06-30-1976				
H. BORSTAD #4-2				E2 NE 04-157-095	F# 6571	SOW: F	CUM-O: 16037	CUM-W: 240	COMP: 07-01-1999				
R&LU: 9032	1006 31	834 29	835 31	814 30	838 31	719 30	766 31	761 31	667 30	627 31	569 30	483 31	8919
SPACING: E2	16	30	11	57	0	43	40	3	4	2	2	4	212
GAS IN MCF:	35986	33362	35845	33585	34524	31079	33607	33852	30939	31742	29440	29105	393066
HEMSING #1				NE NE 09-157-095	F# 5658	SOW: PNA	CUM-O: 970	CUM-W: 11	COMP: 11-06-1975				
M. BORSTAD #1				N2 SE 04-157-095	F# 5545	SOW: F	CUM-O: 372929	CUM-W: 12675	COMP: 09-12-1975				
R&LU: 1655	205 31	147 29	179 31	148 30	149 31	148 30	139 31	139 31	126 30	117 31	75 15	51 31	1623
SPACING: GE2*	71	65	67	27	59	42	57	40	22	37	0	0	487
GAS IN MCF:	4811	3904	5045	4715	4218	4256	4561	4048	3432	3321	1861	1077	45249
NO. OF WELLS IN POOL: 6													
POOL TOTAL:	1449	1235	1343	1204	1299	1277	982	901	794	744	644	534	12406
POOL TOTAL:	156	127	110	108	303	122	126	43	540	39	2	4	1680
MCF TOTAL:	46448	43548	46870	39958	45587	42135	40815	37900	34412	35063	31301	30182	474219

WEST TIOGA-SILURIAN WILLIAMS COUNTY (API:105)

 SAMUEL GARY JR. & ASSOCIATES, INC.

HEMSING #2-33				SW SE 33-158-095	F# 11164	SOW: PNA	CUM-O: 95438	CUM-W: 77620	COMP: 03-01-1985				
TEXAKOTA, INC.													
H. BORSTAD #4-2				E2 NE 04-157-095	F# 6571	SOW: PNA	CUM-O: 461076	CUM-W: 2229480	COMP: 10-18-1985				
NO. OF WELLS IN POOL: 2													
POOL TOTAL:	0	0	0	0	0	0	0	0	0	0	0	0	0
POOL TOTAL:	0	0	0	0	0	0	0	0	0	0	0	0	0
MCF TOTAL:	0	0	0	0	0	0	0	0	0	0	0	0	0

WEST TIOGA-STONEWALL WILLIAMS COUNTY (API:105)

 SAMUEL GARY JR. & ASSOCIATES, INC.

HEMSING #1				NE SW 33-158-095	F# 10328	SOW: P	CUM-O: 129647	CUM-W: 4820	COMP: 10-20-1988				
R&LU: 7336	701 29	768 29	745 31	697 30	656 31	558 27	284 15	584 24	613 30	692 31	380 18	646 27	7324
SPACING: W2	0	0	0	0	0	0	0	0	0	0	0	0	0
GAS IN MCF:	876	910	874	823	857	867	386	531	947	854	573	740	9238
HEMSING #2-33				SW SE 33-158-095	F# 11164	SOW: P	CUM-O: 131801	CUM-W: 7039	COMP: 06-13-1988				
R&LU: 4041	403 31	152 21	238 25	339 30	420 31	448 30	427 31	401 31	387 27	305 12	227 11	377 30	4124
SPACING: E2	18	80	110	0	0	0	0	0	0	0	120	0	328
GAS IN MCF:	726	515	294	487	613	690	600	327	373	412	312	571	5920
TEXAKOTA, INC.													

H. BORSTAD #3-3				SW NW 03-157-095	F# 12024	SOW: PNA	CUM-O: 595	CUM-W: 217	COMP: 01-07-1987				
NO. OF WELLS IN POOL: 3													
POOL TOTAL:	1104	920	983	1036	1076	1006	711	985	1000	997	607	1023	11448
POOL TOTAL:	18	80	110	0	0	0	0	0	0	0	120	0	328
MCF TOTAL:	1602	1425	1168	1310	1470	1557	986	858	1320	1266	885	1311	15158

WESTBERG-BAKKEN MCKENZIE COUNTY (API:053)

 RANCH OIL CO.

ROLFSRUD #11-17				NE SW 17-152-096	F# 8935	SOW: F	CUM-O: 34159	CUM-W: 3731	COMP: 12-13-1982				
R&LU: 1461	106 11	135 20	86 10	169 20	168 8	130 9	154 9	89 4	121 3	141 4	55 3	92 3	1446
SPACING: SW	11	15	17	19	21	16	10	14	12	21	9	7	172
GAS IN MCF:	300	250	200	325	350	300	300	250	251	311	228	170	3235
NO. OF WELLS IN POOL: 1													
POOL TOTAL:	106	135	86	169	168	130	154	89	121	141	55	92	1446
POOL TOTAL:	11	15	17	19	21	16	10	14	12	21	9	7	172
MCF TOTAL:	300	250	200	325	350	300	300	250	251	311	228	170	3235

OPERATOR-LEASE JAN FEB MAR APR MAY JUN JUL AUG SEP OCT NOV DEC YR.CUM

WESTBERG-BIRDBEAR MCKENZIE COUNTY (API:053)

 RANCH OIL CO.

ROLFSRUD #11-17 NE SW 17-152-096 F# 8935 SOW: PNA CUM-O: 2304 CUM-W: 25168 COMP: 05-10-1982

NO. OF WELLS IN POOL: 1
 POOL TOTAL: 0 0 0 0 0 0 0 0 0 0 0 0 0
 POOL TOTAL: 0 0 0 0 0 0 0 0 0 0 0 0 0
 MCF TOTAL: 0 0 0 0 0 0 0 0 0 0 0 0 0

WESTHOPE-MADISON BOTTINEAU COUNTY (API:009)

 WARD-WILLISTON DRILLING CO.

EDWIN BERENTSON #1 SW SE 21-163-080 F# 206 SOW: PNA CUM-O: 10294 CUM-W: 4223 COMP: 01-01-1953

NO. OF WELLS IN POOL: 1
 POOL TOTAL: 0 0 0 0 0 0 0 0 0 0 0 0 0
 POOL TOTAL: 0 0 0 0 0 0 0 0 0 0 0 0 0
 MCF TOTAL: 0 0 0 0 0 0 0 0 0 0 0 0 0

WESTHOPE-SPEARFISH BOTTINEAU COUNTY (API:009)

 I. J. WILHITE

MCDUGALL ESTATE #1 NE NE 19-163-080 F# 2119 SOW: PNA CUM-O: 6244 CUM-W: 529 COMP: 12-17-1958

NO. OF WELLS IN POOL: 1
 POOL TOTAL: 0 0 0 0 0 0 0 0 0 0 0 0 0
 POOL TOTAL: 0 0 0 0 0 0 0 0 0 0 0 0 0
 MCF TOTAL: 0 0 0 0 0 0 0 0 0 0 0 0 0

WHEATON-MADISON BOTTINEAU COUNTY (API:009)

 EARL SCHWARTZ

STANLEY-STATE #1 NW SE 33-164-083 F# 7413 SOW: SI CUM-O: 10700 CUM-W: 4817 COMP: 02-11-1980
 R&LU: 91 0 0 12 7 0 0 17 20 21 20 28 5 12 6 0 0 0 0 0 0 0 0 0 0
 SPACING: NWSE 0 56 0 450 1000 100 120 0 0 0 0 0 0 0 0 0 0 0 0 0 0 0 0 0

STANLEY-STATE #2 SW SE 33-164-083 F# 8283 SOW: P CUM-O: 33731 CUM-W: 14296 COMP: 04-23-1981
 R&LU: 246 0 0 9 7 0 0 16 20 10 10 128 28 57 29 57 31 56 29 0 0 0 0 0 0 333
 SPACING: SWSE 0 14 0 60 30 120 124 124 93 0 0 0 0 0 0 0 0 0 0 0 0 0 0 0 565

STANLEY-STATE #3 SE SE 33-164-083 F# 8284 SOW: P CUM-O: 29858 CUM-W: 20759 COMP: 03-04-1982
 R&LU: 232 0 0 9 7 0 0 14 20 16 15 122 28 54 29 47 30 51 29 0 0 0 0 0 0 313
 SPACING: SESE 0 14 0 90 45 90 91 93 93 0 0 0 0 0 0 0 0 0 0 0 0 0 0 0 516

NO. OF WELLS IN POOL: 3
 POOL TOTAL: 0 30 0 47 47 278 123 104 107 0 0 0 736
 POOL TOTAL: 0 84 0 600 1075 310 335 217 186 0 0 0 2807
 MCF TOTAL: 0 0 0 0 0 0 0 0 0 0 0 0 0

WHISKEY JOE-DUPEROW BILLINGS COUNTY (API:007)

 BASIC EARTH SCIENCE SYSTEMS, INC.

WHISKEY JOE - FEDERAL #43-33 NE SE 33-141-100 F# 8948 SOW: PNA CUM-O: 561 CUM-W: 0 COMP: 11-02-1983

BURLINGTON RESOURCES OIL & GAS COMPANY LP

MOI #44-21 SE SE 21-141-100 F# 11944 SOW: PNA CUM-O: 55797 CUM-W: 69731 COMP: 05-06-1986

JN EXPLORATION & PRODUCTION LTD PTNRSHP

BN #1-27 SW SE 27-141-100 F# 7102 SOW: PNA CUM-O: 160673 CUM-W: 377575 COMP: 04-24-1980

BN #2-15A NW SE 15-141-100 F# 8026 SOW: PNA CUM-O: 374433 CUM-W: 49587 COMP: 11-11-1980

OPERATOR-LEASE	JAN	FEB	MAR	APR	MAY	JUN	JUL	AUG	SEP	OCT	NOV	DEC	YR.CUM
BN #3-27				SE NW 27-141-100	F# 8827	SOW: PNA	CUM-O: 71694	CUM-W: 57124	COMP: 09-17-1981				
WHISKEY JOE #3-15				SE NW 15-141-100	F# 8303	SOW: PNA	CUM-O: 93437	CUM-W: 22872	COMP: 03-31-1981				
SLAWSON EXPLORATION COMPANY, INC.													
FEDERAL #1-1				SE NE 01-140-101	F# 10366	SOW: PNA	CUM-O: 48112	CUM-W: 3769	COMP: 01-27-1984				
NO. OF WELLS IN POOL: 7													
POOL TOTAL:	0	0	0	0	0	0	0	0	0	0	0	0	0
POOL TOTAL:	0	0	0	0	0	0	0	0	0	0	0	0	0
MCF TOTAL:	0	0	0	0	0	0	0	0	0	0	0	0	0

WHISKEY JOE-MADISON													

ANR PRODUCTION CO.													
BILLINGS COUNTY (API:007)													
WHISKEY JOE #1-10				SE NE 10-141-100	F# 11581	SOW: PNA	CUM-O: 187646	CUM-W: 631321	COMP: 11-06-1985				
BASIC EARTH SCIENCE SYSTEMS, INC.													
CERKONEY-BN #13-3				NW SW 03-141-100	F# 11025	SOW: P	CUM-O: 240715	CUM-W: 798490	COMP: 09-13-1984				
R&LU: 10902	947 31	886 29	936 31	828 27	972 31	938 30	863 28	952 31	952 30	800 27	873 28	895 31	10842
SPACING: SW	3078	2947	3270	2733	3360	3239	3065	3298	2835	2581	3358	2868	36632
GAS IN MCF:	581	314	418	398	433	486	538	826	880	708	791	833	7206
WHISKEY JOE - FEDERAL #43-33				NE SE 33-141-100	F# 8948	SOW: P	CUM-O: 462958	CUM-W: 448921	COMP: 11-02-1983				
R&LU: 14080	1163 31	1049 29	1082 31	965 29	1302 31	1198 30	1179 31	1255 28	1286 30	1370 31	1153 30	1132 26	14134
SPACING: SE	2487	2165	2208	2315	2433	2257	2402	2255	2328	2340	0	2134	25324
GAS IN MCF:	310	290	372	290	310	300	310	280	300	310	300	260	3632

BURLINGTON RESOURCES OIL & GAS COMPANY LP													
BURLINGTON NORTHERN #23-15				NE SW 15-141-100	F# 8432	SOW: PNA	CUM-O: 208515	CUM-W: 1152337	COMP: 09-26-1981				
R&LU: 0	0 0	0 0	0 0	0 0	0 0	0 0	0 0	0 0	0 0	0 0	0 0	0 0	0
SPACING: SW	0	0	0	0	0	396	0	0	0	0	0	0	396
BURLINGTON NORTHERN #23-27				NE SW 27-141-100	F# 9646	SOW: P	CUM-O: 130765	CUM-W: 158515	COMP: 11-29-1982				
R&LU: 5157	288 31	225 29	439 31	676 30	661 31	496 30	292 31	297 31	309 30	435 31	586 30	375 31	5079
SPACING: SW	471	394	651	833	751	837	693	617	564	586	733	739	7869
GAS IN MCF:	466	434	562	1104	1193	1010	835	641	496	627	743	485	8596
MOI #43-2				SE NE 02-140-101	F# 12187	SOW: P	CUM-O: 351463	CUM-W: 383080	COMP: 01-29-1988				
R&LU: 24879	2243 31	2034 29	2189 31	2091 30	2161 31	2072 30	2116 31	2038 31	1991 30	2039 31	1971 30	2031 31	24976
SPACING: NE*	3573	3197	3385	3251	3314	3197	3250	3189	3143	3300	2979	3102	38880
GAS IN MCF:	1578	1429	1513	1580	1624	1599	1675	1381	1212	1146	1223	1150	17110
MOI #44-21				SE SE 21-141-100	F# 11944	SOW: P	CUM-O: 132161	CUM-W: 551582	COMP: 08-26-1993				
R&LU: 15540	1383 30	1312 29	1208 26	1359 30	1350 31	1273 30	1295 31	1279 31	1249 30	1281 31	1242 30	1274 31	15505
SPACING: SE	6397	6249	5083	5862	6011	6266	6294	6257	5859	6654	6941	6854	74727
GAS IN MCF:	655	682	580	1012	1013	961	994	982	932	524	413	359	9107
MOI WHISKEY JOE #32-2R				NW NE 02-140-101	F# 13273	SOW: P	CUM-O: 160708	CUM-W: 381927	COMP: 12-30-1991				
R&LU: 11686	846 26	1178 29	1076 31	1005 30	1027 31	978 30	1000 31	1000 31	965 30	829 27	820 22	1080 31	11804
SPACING: NE	2866	3631	3359	3306	3369	3173	3122	3146	3057	2702	2627	3653	38011
GAS IN MCF:	764	988	1174	1288	1426	1101	1345	1406	1131	690	680	898	12891

EQUITABLE RESOURCES ENERGY CO.													
PEDELISKI #12-14				SW NW 14-141-100	F# 9071	SOW: PNA	CUM-O: 110529	CUM-W: 239543	COMP: 01-10-1982				
FLORIDA EXPLORATION CO.													
F-26-141-100 #2				NW SW 26-141-100	F# 8391	SOW: PNA	CUM-O: 22581	CUM-W: 9635	COMP: 05-09-1981				
HEADINGTON OIL LIMITED PARTNERSHIP													
USA #34-10				SW SE 10-141-100	F# 9609	SOW: P	CUM-O: 278829	CUM-W: 897226	COMP: 01-23-1983				
R&LU: 8500	892 31	731 23	957 31	922 30	664 26	880 30	767 28	808 31	312 13	682 29	554 30	410 21	8579
SPACING: SE	7232	5072	6779	6258	5450	6379	5136	5608	2336	4824	4861	3518	63453
GAS IN MCF:	931	615	544	753	441	908	761	761	305	618	504	357	7498
JERRY CHAMBERS EXPLORATION CO.													

OPERATOR-LEASE	JAN	FEB	MAR	APR	MAY	JUN	JUL	AUG	SEP	OCT	NOV	DEC	YR.CUM
MCLEAN FEDERAL #2-31				SW NE 31-141-100	F# 7083	SOW: PNA	CUM-O: 9416	CUM-W: 129033	COMP: 04-02-1980				
JN EXPLORATION & PRODUCTION LTD PTNRSH													
BN #2-15A				NW SE 15-141-100	F# 8026	SOW: PNA	CUM-O: 693	CUM-W: 3671	COMP: 09-30-1993				
BN #2-3				SE SE 03-141-100	F# 7776	SOW: PNA	CUM-O: 99610	CUM-W: 1487368	COMP: 10-18-1981				
BN #3-27				SE NW 27-141-100	F# 8827	SOW: PNA	CUM-O: 70664	CUM-W: 132543	COMP: 10-13-1984				
US #1-22				NE NE 22-141-100	F# 6899	SOW: PNA	CUM-O: 242766	CUM-W: 580686	COMP: 09-03-1979				
US #11-33				NE SW 33-141-100	F# 8958	SOW: PNA	CUM-O: 48733	CUM-W: 39247	COMP: 11-15-1981				
US #2-22				NE SW 22-141-100	F# 7046	SOW: PNA	CUM-O: 58601	CUM-W: 134924	COMP: 04-15-1980				
US #2-28				NE SE 28-141-100	F# 8437	SOW: PNA	CUM-O: 147344	CUM-W: 802538	COMP: 08-12-1981				
US #2-34				NE SW 34-141-100	F# 9389	SOW: PNA	CUM-O: 85258	CUM-W: 220313	COMP: 08-05-1982				
WHISKEY JOE #3-15				SE NW 15-141-100	F# 8303	SOW: PNA	CUM-O: 6619	CUM-W: 42770	COMP: 05-01-1984				
WJ US #1-14				NW SW 14-141-100	F# 7045	SOW: PNA	CUM-O: 214434	CUM-W: 417753	COMP: 08-10-1981				
MERIDIAN OIL PRODUCTION, INC.													
FEDERAL #22-1				SW SE 22-141-100	F# 10306	SOW: PNA	CUM-O: 70073	CUM-W: 255699	COMP: 12-04-1983				
MERIDIAN OIL, INC.													
MOI #32-2				LT 7 02-140-101	F# 12383	SOW: PNA	CUM-O: 62944	CUM-W: 99027	COMP: 05-09-1988				
NORTON FRICKEY													
BN #2-27				SW NE 27-141-100	F# 8214	SOW: P	CUM-O: 516222	CUM-W: 1090170	COMP: 07-06-1981				
R&LU: 3755	368 29	362 27	440 31	121 25	282 20	359 30	257 24	443 31	378 26	502 31	282 20	333 22	4127
SPACING: NE	4694	4842	5099	2092	2931	4369	3934	5520	4075	4997	3138	3635	49326
GAS IN MCF:	251	279	272	202	259	294	240	272	310	359	185	158	3081
STATE #1-16				NE SE 16-141-100	F# 7120	SOW: P	CUM-O: 177789	CUM-W: 453519	COMP: 09-28-1979				
R&LU: 1404	0 0	0 0	0 0	0 0	0 0	0 0	0 0	0 0	0 0	505 28	541 29	536 31	1582
SPACING: SE	0	0	0	0	0	0	0	0	0	2227	2295	2250	6772
GAS IN MCF:	0	0	0	0	0	0	0	0	0	440	280	255	975
US #3-22				SE NW 22-141-100	F# 7459	SOW: P	CUM-O: 245058	CUM-W: 1494279	COMP: 04-22-1980				
R&LU: 6707	747 31	672 29	732 31	689 30	256 14	229 18	365 26	544 31	638 29	642 29	641 30	503 29	6658
SPACING: NW	4830	4224	4485	4490	1712	2201	3725	4035	3777	3602	3868	3662	44611
GAS IN MCF:	516	574	543	503	282	308	438	439	600	599	568	533	5903
US FEDERAL #1-33				NE NE 33-141-100	F# 8173	SOW: SI	CUM-O: 112923	CUM-W: 401624	COMP: 02-13-1981				
R&LU: 174	102 30	44 28	65 21	0 0	0 0	0 0	0 0	0 0	0 0	0 0	0 0	0 0	211
SPACING: NE	1692	1395	1650	0	0	0	0	0	0	0	0	0	4737
GAS IN MCF:	180	168	126	0	0	0	0	0	0	0	0	0	474
WJ BN #1-15				NE NE 15-141-100	F# 7145	SOW: P	CUM-O: 230541	CUM-W: 3076025	COMP: 07-13-1981				
R&LU: 6259	568 31	557 29	519 31	540 30	522 31	510 30	575 31	510 31	479 30	498 31	472 30	473 31	6223
SPACING: NE	12357	11074	11377	10991	11435	11066	11499	11567	11149	11932	11350	11313	137110
GAS IN MCF:	915	858	1093	1290	1310	1187	799	688	612	424	255	580	10011
SLAWSON EXPLORATION COMPANY, INC.													
FEDERAL #1-7				NW NW 07-140-100	F# 10267	SOW: P	CUM-O: 460397	CUM-W: 500551	COMP: 08-01-1983				
R&LU: 18326	1742 31	1567 29	1656 30	1482 29	1447 29	1509 29	1449 28	1532 30	1472 30	1493 31	1490 30	1532 31	18371
SPACING: NW	2150	1958	2122	1950	1801	2116	1966	2337	2304	2364	2329	2451	25848
GAS IN MCF:	125	125	125	125	125	125	115	125	125	125	125	125	1490
FEDERAL #2-1				NW SE 01-140-101	F# 10585	SOW: PNA	CUM-O: 172932	CUM-W: 143483	COMP: 01-23-1986				
FEDERAL #2-1R				NW SE 01-140-101	F# 13552	SOW: P	CUM-O: 119786	CUM-W: 199884	COMP: 08-20-1993				
R&LU: 13430	1157 31	1136 29	1148 31	1154 30	1155 31	1115 30	1155 31	1125 31	1078 29	1146 31	1108 30	1072 31	13549
SPACING: SE	2098	1952	2142	2074	1952	2130	2262	2311	2333	2274	2233	2232	25993
GAS IN MCF:	258	188	218	202	194	197	231	213	186	207	185	182	2461
FEDERAL #2-6				NW SW 06-140-100	F# 10384	SOW: PNA	CUM-O: 1442	CUM-W: 1774	COMP: 05-13-1984				

OPERATOR-LEASE	JAN	FEB	MAR	APR	MAY	JUN	JUL	AUG	SEP	OCT	NOV	DEC	YR.CUM
FEDERAL #3-6				SW NW 06-140-100	F# 10843	SOW: P	CUM-O: 334563	CUM-W: 295290	COMP: 09-09-1984				
R&LU: 9636	984 31	727 29	944 29	983 30	975 31	921 30	945 31	886 31	796 25	879 28	467 16	0 0	9507
SPACING: 3170	2168	1708	2075	1996	2182	2410	2376	2380	1832	2048	1160	0	22335
GAS IN MCF:	214	266	449	375	392	378	357	320	319	339	188	0	3597
FEDERAL #5-1				SW NW 01-140-101	F# 10852	SOW: P	CUM-O: 48496	CUM-W: 133336	COMP: 06-27-1989				
R&LU: 5190	548 31	394 29	382 29	351 30	360 31	307 25	5 11	800 27	718 30	613 29	622 27	32 3	5132
SPACING: N2*	1499	1466	1428	1317	1185	1084	790	2189	2660	2422	2373	266	18679
GAS IN MCF:	310	125	125	125	125	125	45	115	125	125	125	12	1482
LINDBO RANCH 1-6 #1				LT 4 06-140-100	F# 10191	SOW: P	CUM-O: 398123	CUM-W: 11891	COMP: 07-07-1983				
R&LU: 15313	1437 31	1213 29	1469 31	1395 30	644 15	1387 29	1402 31	1303 31	1293 30	1332 31	1249 30	1298 30	15422
SPACING: 3170	32	23	27	38	14	102	47	45	46	44	48	48	514
GAS IN MCF:	442	467	562	472	215	585	618	497	487	467	465	372	5649
STAPP #1-12				NE NE 12-140-101	F# 10516	SOW: P	CUM-O: 99678	CUM-W: 70318	COMP: 05-20-1984				
R&LU: 6009	63 3	0 0	498 18	676 26	360 16	677 26	270 8	849 31	818 30	836 31	730 25	272 11	6049
SPACING: NE	0	0	469	560	378	571	212	495	425	395	340	158	4003

UNION TEXAS PETROLEUM CORP.

FEDERAL #26-3				NW NW 26-141-100	F# 8741	SOW: PNA	CUM-O: 16615	CUM-W: 34366	COMP: 02-09-1982				
FEDERAL #34-1				SW NE 34-141-100	F# 10803	SOW: PNA	CUM-O: 5128	CUM-W: 7139	COMP: 06-15-1985				

WHITING PETROLEUM CORP.

FEDERAL FRANKS 33 #2				NE NW 33-141-100	F# 7562	SOW: P	CUM-O: 460224	CUM-W: 1254584	COMP: 02-17-1981				
R&LU: 13521	640 27	732 29	799 31	614 30	668 31	1566 26	1839 31	1397 31	1269 30	1467 31	1282 24	1629 31	13902
SPACING: NW	2409	2630	2806	2284	2268	5149	5687	5008	4479	4549	4915	6303	48487
GAS IN MCF:	531	646	654	549	601	1009	1188	912	854	800	999	1245	9988

US #1-28				NE NE 28-141-100	F# 7438	SOW: P	CUM-O: 328075	CUM-W: 895695	COMP: 08-14-1980				
R&LU: 10611	1007 31	916 29	782 27	264 15	843 31	972 30	988 28	1097 31	1059 30	1067 31	946 30	927 31	10868
SPACING: NE	4319	3897	3389	880	5081	4243	4146	4617	4498	4644	4435	4410	48559
GAS IN MCF:	1084	1038	799	147	763	911	934	1122	1199	1176	1068	1033	11274

US #1-34				NE NW 34-141-100	F# 4833	SOW: PNA	CUM-O: 53239	CUM-W: 280040	COMP: 12-31-1981				
----------	--	--	--	------------------	---------	----------	--------------	---------------	------------------	--	--	--	--

NO. OF WELLS IN POOL: 42													
POOL TOTAL:	17125	15735	17321	16115	15649	17387	16762	18115	17062	18416	17029	15804	202520
POOL TOTAL:	64352	58824	61804	53230	55627	61185	60606	64874	57700	64485	59983	59596	722266
MCF TOTAL:	10111	9486	10129	10415	10706	11484	11423	10980	10073	9684	9097	8837	122425

WHITE ASH-MADISON RENVILLE COUNTY (API:075)

A & A ROBILLARD CO.

GIESELMAN #1				SW SW 14-158-086	F# 11547	SOW: PNA	CUM-O: 6226	CUM-W: 3476	COMP: 07-26-1985				
--------------	--	--	--	------------------	----------	----------	-------------	-------------	------------------	--	--	--	--

EAGLE OPERATING, INC.

F.L.B. ST. PAUL "H" #1				NE NE 22-158-086	F# 10974	SOW: PNA	CUM-O: 43500	CUM-W: 12553	COMP: 10-03-1984				
------------------------	--	--	--	------------------	----------	----------	--------------	--------------	------------------	--	--	--	--

NO. OF WELLS IN POOL: 2													
POOL TOTAL:	0	0	0	0	0	0	0	0	0	0	0	0	0
POOL TOTAL:	0	0	0	0	0	0	0	0	0	0	0	0	0
MCF TOTAL:	0	0	0	0	0	0	0	0	0	0	0	0	0

WHITE EARTH-MADISON MOUNTRAIL COUNTY (API:061)

AMERADA HESS CORP.

ANTON BOKN #1				SW SE 27-158-094	F# 594	SOW: PNA	CUM-O: 42289	CUM-W: 259129	COMP: 06-06-1954				
ANTON BOKN "A" #1				SW NE 34-158-094	F# 617	SOW: PNA	CUM-O: 83765	CUM-W: 123641	COMP: 07-06-1954				
BERGITTE LOKKEN #1				NE SW 02-157-094	F# 534	SOW: PNA	CUM-O: 102425	CUM-W: 73627	COMP: 03-13-1954				
BERGITTE LOKKEN "A" #1				SW SE 34-158-094	F# 941	SOW: PNA	CUM-O: 92027	CUM-W: 153216	COMP: 10-04-1955				
MARYAN SATHER "A" #3				NE NW 02-157-094	F# 1298	SOW: PNA	CUM-O: 8994	CUM-W: 18397	COMP: 01-17-1957				

OPERATOR-LEASE	JAN	FEB	MAR	APR	MAY	JUN	JUL	AUG	SEP	OCT	NOV	DEC	YR.CUM
SATHER-LEE UNIT "A" #1				SW NW 35-158-094	F# 902	SOW: PNA	CUM-O: 25100	CUM-W: 81491	COMP: 07-23-1955				
FLYING J EXPLORATION & PRODUCTION, INC.													
A. J. LEE T-1 #1				NE SE 34-158-094	F# 869	SOW: PNA	CUM-O: 127400	CUM-W: 196188	COMP: 06-07-1955				
C. C. LOKKEN T-1 #2				NE NW 03-157-094	F# 1003	SOW: PNA	CUM-O: 90311	CUM-W: 348063	COMP: 10-28-1955				
LOKKEN-RISSAN UNIT #1				NE SE 03-157-094	F# 646	SOW: PNA	CUM-O: 143682	CUM-W: 130693	COMP: 08-10-1954				
LOKKEN-RISSAN UNIT #2				SW SE 03-157-094	F# 1123	SOW: PNA	CUM-O: 18243	CUM-W: 247698	COMP: 05-17-1956				
MARYAN SATHER "A" #1				SW NE 03-157-094	F# 737	SOW: PNA	CUM-O: 265104	CUM-W: 175722	COMP: 11-14-1954				
MARYAN SATHER "A" #2				NE NE 03-157-094	F# 1012	SOW: PNA	CUM-O: 368995	CUM-W: 134935	COMP: 11-18-1955				
MARYAN SATHER T-1 #1				NE NE 34-158-094	F# 561	SOW: PNA	CUM-O: 73853	CUM-W: 118990	COMP: 05-10-1954				
SATHER-LEE UNIT #1				SW SW 35-158-094	F# 803	SOW: PNA	CUM-O: 93160	CUM-W: 158465	COMP: 01-27-1955				
SATHER-LOKKEN UNIT #1				SW NW 02-157-094	F# 704	SOW: PNA	CUM-O: 206008	CUM-W: 118997	COMP: 10-21-1954				
PAN AMERICAN PETROLEUM CORP.													
PAN AMERICAN - STATE #1				NE NE 16-157-094	F# 1303	SOW: PNA	CUM-O: 29829	CUM-W: 30072	COMP: 01-04-1957				
PAN AMERICAN - STATE #2				SW NE 16-157-094	F# 1341	SOW: PNA	CUM-O: 71569	CUM-W: 82726	COMP: 02-03-1957				
RANCH OIL CO.													
M. C. JORSTAD #1				NE SW 03-157-094	F# 944	SOW: P	CUM-O: 325583	CUM-W: 714983	COMP: 09-13-1955				
R&LU: 5257	454 31	425 29	453 31	417 30	447 31	429 30	411 31	439 31	460 30	427 31	406 30	441 31	5209
SPACING: ESW	3177	3075	2953	2996	3195	2986	3046	3106	3034	3021	3065	3103	36757
GAS IN MCF:	150	145	150	140	150	143	138	141	0	0	0	150	1307
SKELLY OIL CO.													
NELS WANGERUD #1				SW NE 02-157-094	F# 605	SOW: PNA	CUM-O: 33978	CUM-W: 24636	COMP: 06-03-1954				
TXO PRODUCTION CORP.													
STATE "C" #1				NW NE 16-157-094	F# 8562	SOW: DRY	CUM-O: 65	CUM-W: 0	COMP: 10-22-1981				
WAYNE G. TODD D/B/A TIOGA DISPOSAL CO.													
MARTIN C. JORSTAD #1				NE NW 10-157-094	F# 1002	SOW: PNA	CUM-O: 58733	CUM-W: 131	COMP: 12-02-1955				
WILLISTON INDUSTRIAL SUPPLY CORP.													
MARTIN C. JORSTAD #2				SW NW 10-157-094	F# 1055	SOW: PNA	CUM-O: 65106	CUM-W: 1961	COMP: 01-13-1956				
MARTIN C. JORSTAD #3				NE SE 09-157-094	F# 1177	SOW: PNA	CUM-O: 99508	CUM-W: 87993	COMP: 09-01-1956				
MARTIN C. JORSTAD #4				SW SW 10-157-094	F# 1224	SOW: PNA	CUM-O: 208363	CUM-W: 27402	COMP: 09-29-1956				
MARTIN C. JORSTAD #5				NE SW 10-157-094	F# 1270	SOW: PNA	CUM-O: 47426	CUM-W: 4549	COMP: 12-10-1956				
MARTIN C. JORSTAD #6				SW SE 09-157-094	F# 1307	SOW: PNA	CUM-O: 79781	CUM-W: 37792	COMP: 12-08-1956				
NO. OF WELLS IN POOL: 26													
POOL TOTAL:	454	425	453	417	447	429	411	439	460	427	406	441	5209
POOL TOTAL:	3177	3075	2953	2996	3195	2986	3046	3106	3034	3021	3065	3103	36757
MCF TOTAL:	150	145	150	140	150	143	138	141	0	0	0	150	1307
WHITE EARTH-RED RIVER													

WILLISTON INDUSTRIAL SUPPLY CORP.													
JORSTAD #9-34				SW SE 09-157-094	F# 6087	SOW: PNA	CUM-O: 50282	CUM-W: 21615	COMP: 05-19-1977				

OPERATOR-LEASE	JAN	FEB	MAR	APR	MAY	JUN	JUL	AUG	SEP	OCT	NOV	DEC	YR.CUM
NO. OF WELLS IN POOL: 1													
POOL TOTAL:	0	0	0	0	0	0	0	0	0	0	0	0	0
POOL TOTAL:	0	0	0	0	0	0	0	0	0	0	0	0	0
MCF TOTAL:	0	0	0	0	0	0	0	0	0	0	0	0	0

WHITE EARTH-WINNIPEGOSIS MOUNTRAIL COUNTY (API:061)

 WILLISTON INDUSTRIAL SUPPLY CORP.

JORSTAD #9-34 SW SE 09-157-094 F# 6087 SOW: PNA CUM-O: 271 CUM-W: 0 COMP: 02-21-1979

NO. OF WELLS IN POOL: 1													
POOL TOTAL:	0	0	0	0	0	0	0	0	0	0	0	0	0
POOL TOTAL:	0	0	0	0	0	0	0	0	0	0	0	0	0
MCF TOTAL:	0	0	0	0	0	0	0	0	0	0	0	0	0

WHITETAIL-DUPEROW BILLINGS COUNTY (API:007)

 WESTPORT OIL & GAS CO., INC.

A. W. THOMPSON #1 SE NW 09-143-099 F# 6913 SOW: P CUM-O: 392103 CUM-W: 498608 COMP: 05-12-1988

R&LU: 10119	718 23	1005 29	870 25	892 30	882 31	870 30	913 31	874 30	749 29	755 29	861 27	817 31	10206
SPACING: W2	4284	827	4394	4722	4827	4703	4804	4763	4170	4021	4296	4543	50354
GAS IN MCF:	524	911	782	883	980	945	1011	970	752	757	805	774	10094
NO. OF WELLS IN POOL: 1													
POOL TOTAL:	718	1005	870	892	882	870	913	874	749	755	861	817	10206
POOL TOTAL:	4284	827	4394	4722	4827	4703	4804	4763	4170	4021	4296	4543	50354
MCF TOTAL:	524	911	782	883	980	945	1011	970	752	757	805	774	10094

WHITETAIL-RED RIVER BILLINGS COUNTY (API:007)

 AMOCO PRODUCTION CO.

YOURK #1 SE SE 09-143-099 F# 6697 SOW: PNA CUM-O: 28970 CUM-W: 2554 COMP: 03-28-1979

WESTPORT OIL & GAS CO., INC.

A. W. THOMPSON #1 SE NW 09-143-099 F# 6913 SOW: PNA CUM-O: 420998 CUM-W: 207202 COMP: 09-23-1979

NO. OF WELLS IN POOL: 2													
POOL TOTAL:	0	0	0	0	0	0	0	0	0	0	0	0	0
POOL TOTAL:	0	0	0	0	0	0	0	0	0	0	0	0	0
MCF TOTAL:	0	0	0	0	0	0	0	0	0	0	0	0	0

WILDROSE-MADISON DIVIDE COUNTY (API:023)

 ARMSTRONG OPERATING, INC.

ROSTEN #29-1 NW SW 29-160-097 F# 15022 SOW: P CUM-O: 1154 CUM-W: 128 COMP: 11-15-2000

R&LU: 1060	0 0	0 0	0 0	0 0	0 0	0 0	0 0	0 0	0 0	0 0	441 8	713 10	1154
SPACING: SW	0	0	0	0	0	0	0	0	0	0	18	110	128
GAS IN MCF:	0	0	0	0	0	0	0	0	0	0	165	267	432

HUNT PETROLEUM CORP.

LEONARD ROSTEN #1 NW NW 30-160-097 F# 3141 SOW: PNA CUM-O: 41099 CUM-W: 86757 COMP: 05-25-1962

PETRO-HUNT, L.L.C.

LEONARD ROSTEN #1 NW SE 19-160-097 F# 7942 SOW: PNA CUM-O: 92407 CUM-W: 100362 COMP: 05-22-1981

NO. OF WELLS IN POOL: 3													
POOL TOTAL:	0	0	0	0	0	0	0	0	0	0	441	713	1154
POOL TOTAL:	0	0	0	0	0	0	0	0	0	0	18	110	128
MCF TOTAL:	0	0	0	0	0	0	0	0	0	0	165	267	432

WILDROSE-SOURIS RIVER DIVIDE COUNTY (API:023)

 ARMSTRONG OPERATING, INC.

OPERATOR-LEASE	JAN	FEB	MAR	APR	MAY	JUN	JUL	AUG	SEP	OCT	NOV	DEC	YR.CUM
BURTMAN #19-1													
R&LU: 28785	4275 20	7118 26	3921 28	2860 30	1781 22	752 11	2263 31	1633 31	1181 25	1461 31	1078 27	398 10	28721
SPACING: W2	10	167	636	1728	1960	1023	5756	3154	2779	3264	3003	1039	24519
GAS IN MCF:	2616	4356	4236	1750	1090	460	1385	999	723	894	660	244	19413
NO. OF WELLS IN POOL: 1													
POOL TOTAL:	4275	7118	3921	2860	1781	752	2263	1633	1181	1461	1078	398	28721
POOL TOTAL:	10	167	636	1728	1960	1023	5756	3154	2779	3264	3003	1039	24519
MCF TOTAL:	2616	4356	4236	1750	1090	460	1385	999	723	894	660	244	19413

WILEY-MADISON BOTTINEAU COUNTY (API:009)

 ANDERSEN OIL CO.

WILEY MADISON UNIT
 #####

HALSTEAD #R-2													
				NW SW 25-161-082	F# 8773	SOW: PNA	CUM-O: 14257	CUM-W: 300551	COMP: 07-12-1981				
HALSTEAD #1				NE SW 25-161-082	F# 6364	SOW: PNA	CUM-O: 31070	CUM-W: 438721	COMP: 01-23-1978				
HALSTEAD #4				SE SW 25-161-082	F# 11236	SOW: PNA	CUM-O: 550	CUM-W: 41738	COMP: 11-01-1984				
NO. OF WELLS IN UNIT: 3													
UNIT TOTAL:	0	0	0	0	0	0	0	0	0	0	0	0	0
UNIT TOTAL:	0	0	0	0	0	0	0	0	0	0	0	0	0
MCF TOTAL:	0	0	0	0	0	0	0	0	0	0	0	0	0

BALLANTYNE OIL

PAUL ASHEIM #1				SE SW 28-161-082	F# 11019	SOW: PNA	CUM-O: 395	CUM-W: 20051	COMP: 08-15-1984				
RICE #1				SW SE 28-161-082	F# 11062	SOW: PNA	CUM-O: 549	CUM-W: 21649	COMP: 08-07-1984				

CARDINAL PETROLEUM CO.

WILEY MADISON UNIT
 #####

BROWN-FOSSUM #1				NE NE 31-161-081	F# 2401	SOW: PNA	CUM-O: 4043	CUM-W: 9632	COMP: 08-11-1959				
BROWN-HAAKENSON #1				NE NW 32-161-081	F# 2374	SOW: PNA	CUM-O: 37296	CUM-W: 74361	COMP: 07-16-1959				
GEORGE STRATTON #5				NE NE 23-161-082	F# 2734	SOW: PNA	CUM-O: 132302	CUM-W: 90361	COMP: 09-06-1960				
NELSON DURNIN #6				SW SW 30-161-081	F# 2354	SOW: PNA	CUM-O: 49449	CUM-W: 187928	COMP: 06-23-1959				
NELSON-DURNIN #2				NE NW 30-161-081	F# 2229	SOW: PNA	CUM-O: 99214	CUM-W: 29748	COMP: 04-30-1959				
NELSON-DURNIN #3				SW NW 30-161-081	F# 2271	SOW: PNA	CUM-O: 114834	CUM-W: 123979	COMP: 05-14-1959				
STRATTON #6				SW NE 23-161-082	F# 2739	SOW: PNA	CUM-O: 110699	CUM-W: 91747	COMP: 09-25-1960				
UCLI-STRATTON #1				SW NW 24-161-082	F# 2718	SOW: PNA	CUM-O: 223042	CUM-W: 55297	COMP: 08-26-1960				
UCLI-STRATTON #2				NE NW 24-161-082	F# 2733	SOW: PNA	CUM-O: 181072	CUM-W: 31304	COMP: 11-19-1960				
VERNON HAUGEN #2				SW NW 25-161-082	F# 2418	SOW: PNA	CUM-O: 8334	CUM-W: 30925	COMP: 09-09-1959				
NO. OF WELLS IN UNIT: 10													
UNIT TOTAL:	0	0	0	0	0	0	0	0	0	0	0	0	0
UNIT TOTAL:	0	0	0	0	0	0	0	0	0	0	0	0	0
MCF TOTAL:	0	0	0	0	0	0	0	0	0	0	0	0	0

CHEVRON USA, INC.

WILEY MADISON UNIT
 #####

SARA NEWHOUSE #1				NE SW 14-161-082	F# 3347	SOW: PNA	CUM-O: 338	CUM-W: 3837	COMP: 03-16-1963				
W. H. WITHERSTINE #2				SW NE 25-161-082	F# 2384	SOW: PNA	CUM-O: 94772	CUM-W: 176861	COMP: 07-21-1959				

OPERATOR-LEASE	JAN	FEB	MAR	APR	MAY	JUN	JUL	AUG	SEP	OCT	NOV	DEC	YR.CUM
NO. OF WELLS IN UNIT: 2													
UNIT TOTAL:	0	0	0	0	0	0	0	0	0	0	0	0	0
UNIT TOTAL:	0	0	0	0	0	0	0	0	0	0	0	0	0
MCF TOTAL:	0	0	0	0	0	0	0	0	0	0	0	0	0

CONOCO, INC.

WILEY MADISON UNIT
#####

DURNIN "A" #3-R													
FOSSUM "C" #1													
HAAKENSON-STATE "A" #1													
NELSON "D" #3													
RICE "A" #8													

NO. OF WELLS IN UNIT: 5

UNIT TOTAL:	0	0	0	0	0	0	0	0	0	0	0	0	0
UNIT TOTAL:	0	0	0	0	0	0	0	0	0	0	0	0	0
MCF TOTAL:	0	0	0	0	0	0	0	0	0	0	0	0	0

EARL SCHWARTZ

ADAMS #2													
R&LU: 644	77 28	102 26	46 10	17 14	0 0	0 0	72 28	91 28	84 27	77 29	83 28	37 18	686
SPACING: SESW	3410	3190	1000	1540	0	0	3100	3255	3100	3317	3300	1890	27102
ADAMS #3													
R&LU: 823	65 28	81 26	134 28	19 14	0 0	127 28	75 28	95 28	87 27	72 29	89 28	40 18	884
SPACING: NWSW	3100	2900	2800	1400	0	3150	3193	3130	2945	3013	3300	1980	30911
ADAMS #4													
R&LU: 647	71 28	78 26	44 10	15 13	0 0	124 28	82 28	103 28	95 27	0 0	0 0	0 0	612
SPACING: SWSW	2690	2610	900	1170	0	3300	3348	3255	3100	0	0	0	20373
BRIAN & LINDA ADAMS #R-1													
R&LU: 718	82 25	29 5	49 10	19 14	5 1	84 20	85 28	106 28	98 27	83 29	97 28	43 18	780
SPACING: NESW	3000	600	1200	1680	100	2050	1859	1860	1855	2170	2400	1530	20304

GOFOR OIL, INC.

WILEY MADISON UNIT
#####

NEWHOUSE #1													
OLAF TUPTJE "B" #1													

NO. OF WELLS IN UNIT: 2

UNIT TOTAL:	0	0	0	0	0	0	0	0	0	0	0	0	0
UNIT TOTAL:	0	0	0	0	0	0	0	0	0	0	0	0	0
MCF TOTAL:	0	0	0	0	0	0	0	0	0	0	0	0	0

KERR-MCGEE CORP.

WILEY MADISON UNIT
#####

A. O. ERICKSON #3													

NO. OF WELLS IN UNIT: 1

UNIT TOTAL:	0	0	0	0	0	0	0	0	0	0	0	0	0
UNIT TOTAL:	0	0	0	0	0	0	0	0	0	0	0	0	0
MCF TOTAL:	0	0	0	0	0	0	0	0	0	0	0	0	0

MAXBASS NATURAL GAS CO.

WILEY MADISON UNIT
#####

OPERATOR-LEASE	JAN	FEB	MAR	APR	MAY	JUN	JUL	AUG	SEP	OCT	NOV	DEC	YR.CUM
BROWN-HAAKENSON #1-R				N2 NW 32-161-081	F# 8514	SOW: PNA	CUM-O: 42235	CUM-W: 290589	COMP: 12-14-1970				
NO. OF WELLS IN UNIT: 1													
UNIT TOTAL:	0	0	0	0	0	0	0	0	0	0	0	0	0
UNIT TOTAL:	0	0	0	0	0	0	0	0	0	0	0	0	0
MCF TOTAL:	0	0	0	0	0	0	0	0	0	0	0	0	0

PHILLIPS PETROLEUM CO.

WILEY MADISON UNIT
#####

GEORGE STRATTON #1				NE SE 24-161-082	F# 2492	SOW: PNA	CUM-O: 232482	CUM-W: 56917	COMP: 11-09-1959				
GUSSTY FOSSUM #2				NE NE 30-161-081	F# 2482	SOW: PNA	CUM-O: 217857	CUM-W: 132631	COMP: 10-22-1959				
NELSON-DURNIN UNIT #4				NE SW 30-161-081	F# 2300	SOW: PNA	CUM-O: 64350	CUM-W: 218420	COMP: 05-20-1959				
STRATTON SWD #2				SW SW 24-161-082	F# 2432	SOW: PNA	CUM-O: 40555	CUM-W: 86278	COMP: 02-10-1960				
NO. OF WELLS IN UNIT: 4													
UNIT TOTAL:	0	0	0	0	0	0	0	0	0	0	0	0	0
UNIT TOTAL:	0	0	0	0	0	0	0	0	0	0	0	0	0
MCF TOTAL:	0	0	0	0	0	0	0	0	0	0	0	0	0

RAM OIL COMPANY, INC.

ADAMS SWD #1				NE SW 27-161-082	F# 3916	SOW: PNA	CUM-O: 29371	CUM-W: 90646	COMP: 08-07-1965
--------------	--	--	--	------------------	---------	----------	--------------	--------------	------------------

WESTPORT OIL & GAS CO., INC.

WILEY MADISON UNIT
#####

AO ERICKSON #1-13				SW SW 13-161-082	F# 2775	SOW: P	CUM-O: 491151	CUM-W: 264023	COMP: 11-05-1960				
R&LU: 2276	189 31	183 29	184 31	170 30	187 29	195 30	164 31	101 21	154 18	237 31	254 30	248 31	2266
SPACING: U	1772	1964	1160	1509	3765	1558	2018	1481	3561	2856	3508	3746	28898
AO ERICKSON #2-14				NE SE 14-161-082	F# 2782	SOW: P	CUM-O: 120471	CUM-W: 766147	COMP: 11-20-1960				
R&LU: 2403	158 31	152 29	276 31	255 30	219 29	227 30	192 31	173 31	186 30	178 31	191 30	186 31	2393
SPACING: U	3589	3977	2836	3688	6400	2649	3430	3715	5138	2565	3150	3364	44501
AO ERICKSON #3R				SW SE 14-161-082	F# 6517	SOW: P	CUM-O: 78863	CUM-W: 739060	COMP: 04-24-1978				
R&LU: 2887	252 31	244 29	245 31	226 30	251 29	260 30	219 31	198 31	247 30	237 31	243 28	247 31	2869
SPACING: U	3544	3928	2243	2917	6024	2493	3229	3497	4963	2477	2908	3249	41472
AO ERICKSON #4-13				SE SW 13-161-082	F# 5669	SOW: P	CUM-O: 171090	CUM-W: 292350	COMP: 10-27-1975				
R&LU: 50876	285 31	236 25	233 29	98 13	10071 25	8108 30	6863 31	6186 31	5376 30	5158 31	4286 30	4168 31	51068
SPACING: U	2393	2286	1227	726	8569	4925	6377	6907	9927	4955	5728	6136	60156
AO ERICKSON #5-14				SE SE 14-161-082	F# 6392	SOW: SI	CUM-O: 87035	CUM-W: 211334	COMP: 03-08-1978				
AO ERICKSON #6-13				NW SW 13-161-082	F# 6391	SOW: WI	CUM-O: 91753	CUM-W: 241702	COMP: 03-29-1978				
AO ERICKSON #7-13				NE SW 13-161-082	F# 6390	SOW: SI	CUM-O: 29873	CUM-W: 189024	COMP: 05-10-1978				
AO ERICKSON #8-14				NW SE 14-161-082	F# 6389	SOW: P	CUM-O: 69489	CUM-W: 705949	COMP: 04-04-1978				
R&LU: 2374	285 31	274 29	184 31	170 30	187 29	195 30	164 31	148 31	186 30	178 31	191 30	186 31	2348
SPACING: U	4209	4664	2501	3252	6777	2805	3632	3934	5255	2623	3222	3440	46314
BRENDEL "A" #1				SW SE 19-161-081	F# 2268	SOW: P	CUM-O: 242829	CUM-W: 558472	COMP: 05-01-1959				
R&LU: 2103	198 31	185 29	209 31	149 24	187 31	103 19	164 31	144 31	171 30	178 31	177 30	178 31	2043
SPACING: U	2176	1989	2198	1690	2369	1434	2365	2232	2347	2615	2314	2273	26002
GAS IN MCF:	31	29	31	24	31	19	31	31	30	31	30	31	349
BRENDEL "A" #10				NW SE 19-161-081	F# 6792	SOW: P	CUM-O: 47359	CUM-W: 378140	COMP: 04-03-1979				
R&LU: 7706	169 31	159 29	156 27	141 10	382 29	1105 29	1108 30	1010 31	888 30	923 31	886 30	891 31	7818
SPACING: U	2213	2024	1767	899	2694	6231	6515	6352	6316	7039	5682	5583	53315
BRENDEL "A" #16				SE SE 19-161-081	F# 6824	SOW: P	CUM-O: 43998	CUM-W: 53900	COMP: 05-02-1979				
R&LU: 1673	141 31	132 29	149 31	125 24	157 31	86 19	136 31	120 31	144 30	148 31	148 30	149 31	1635
SPACING: U	1313	1201	1184	988	1385	883	1456	1373	1484	1654	1463	1438	15822
GAS IN MCF:	31	29	31	24	31	19	31	31	30	31	30	31	349
BROWN "P" #1R				N2 SE 30-161-081	F# 8512	SOW: P	CUM-O: 150948	CUM-W: 788427	COMP: 06-28-1970				
R&LU: 4238	296 31	295 29	329 31	356 30	379 31	359 30	380 31	382 31	367 30	377 31	336 29	375 31	4231
SPACING: U	3564	3259	3213	3412	3828	3658	3821	3605	3624	4039	3454	3532	43009
GAS IN MCF:	43	40	43	41	43	41	43	43	41	43	40	43	504

OPERATOR-LEASE -----	JAN ---	FEB ---	MAR ---	APR ---	MAY ---	JUN ---	JUL ---	AUG ---	SEP ---	OCT ---	NOV ---	DEC ---	YR.CUM -----
BROWN "P" #10 R&LU: 11530 SPACING: U GAS IN MCF:	827 31 11142 127	826 29 10187 119	920 31 10045 127	NW SE 30-161-081 979 30 10659 123	F# 6717 1004 29 11523 123	F# 6717 987 30 11428 123	SOW: P 926 27 10589 113	CUM-O: 208189 1050 31 11263 127	CUM-W: 1510233 1006 30 11321 123	CUM-W: 1510233 1037 31 12616 127	1510233 925 29 10788 119	COMP: 11-27-1978 1026 31 10965 127	11513 132526 1478
BROWN "P" #2				SW SE 30-161-081	F# 2355	SOW: PNA	CUM-O: 81511	CUM-W: 386194	COMP: 06-21-1959				
BROWN "P" #2R R&LU: 2890 SPACING: U	236 31 6378	236 29 5831	263 31 5750	SE SE 30-161-081 238 30 5525	F# 5798 252 31 6197	F# 5798 240 30 5923	SOW: P 253 31 6187	CUM-O: 108153 255 31 5837	CUM-W: 986162 244 30 5867	CUM-W: 986162 202 25 5273	986162 225 29 5591	COMP: 03-21-1976 235 29 5291	2879 69650
BROWN HAAKENSON #2-32				NW NW 32-161-081	F# 6155	SOW: SI	CUM-O: 42290	CUM-W: 526218	COMP: 06-07-1977				
BULL "B" #1 R&LU: 2360 SPACING: U	233 31 3564	215 29 3259	209 31 3044	NE SW 23-161-082 190 30 2925	F# 2801 202 31 3281	F# 2801 192 30 3136	SOW: P 199 30 3244	CUM-O: 173636 191 30 3256	CUM-W: 646335 204 30 3382	CUM-W: 646335 201 30 3709	646335 193 30 2892	COMP: 01-09-1961 135 24 2200	2364 37892
BULL "B" #1R R&LU: 1330 SPACING: U	117 31 3301	108 29 3018	120 31 3382	E2 SW 23-161-082 108 30 3250	F# 5318 116 31 3645	F# 5318 111 30 3484	SOW: P 113 30 3605	CUM-O: 73638 113 31 3777	CUM-W: 347393 117 30 3797	CUM-W: 347393 117 31 4231	347393 110 30 3402	COMP: 08-18-1973 100 31 3343	1350 42235
BULL "B" #12 R&LU: 2140 SPACING: U	233 31 5927	215 29 5419	209 31 5580	NW SW 23-161-082 190 30 5362	F# 6240 202 31 6015	F# 6240 186 29 5557	SOW: P 194 30 5851	CUM-O: 129383 141 31 4979	CUM-W: 869817 146 30 5005	CUM-W: 869817 121 25 4618	869817 194 30 5376	COMP: 09-26-1977 89 15 2669	2120 62358
BULL "B" #2 R&LU: 2520 SPACING: U	170 25 4540	188 29 4974	239 31 5242	SW SW 23-161-082 217 30 5037	F# 3130 231 31 5650	F# 3130 220 30 5401	SOW: P 226 30 5588	CUM-O: 135949 226 31 5151	CUM-W: 1334372 233 30 5177	CUM-W: 1334372 234 31 5769	1334372 193 30 5104	COMP: 06-06-1962 176 31 5015	2553 62648
DURNIN "A" #D01				NE SE 25-161-082	F# 2167	SOW: PNA	CUM-O: 35997	CUM-W: 152046	COMP: 03-15-1959				
DURNIN "A" #1R R&LU: 3728 SPACING: U	310 31 8441	247 27 8143	296 31 8624	NE SE 25-161-082 292 30 8287	F# 6037 312 31 9295	F# 6037 312 30 8711	SOW: P 305 28 8364	CUM-O: 85339 293 31 8584	CUM-W: 1033942 310 30 8628	CUM-W: 1033942 362 31 8654	1033942 348 30 7656	COMP: 02-24-1977 345 31 7522	3732 100909
DURNIN "A" #13 R&LU: 3643 SPACING: U GAS IN MCF:	414 31 7090 31	330 27 7185 28	394 31 7610 31	SW SW 30-161-081 390 30 7312 30	F# 6805 417 31 8202 31	F# 6805 404 30 8327 30	SOW: P 404 29 8136 29	CUM-O: 81041 382 31 8207 31	CUM-W: 891616 403 30 8249 30	CUM-W: 891616 47 3 1038 10	891616 0 0 0 7	COMP: 03-02-1979 0 0 0 0	3585 71356 288
DURNIN "A" #14				SE SW 30-161-081	F# 6238	SOW: WI	CUM-O: 128524	CUM-W: 407193	COMP: 10-24-1977				
DURNIN "A" #2R R&LU: 4139 SPACING: U GAS IN MCF:	345 31 6002 30	324 29 7203 29	362 31 7102 30	NE NW 30-161-081 357 30 6824 30	F# 8509 358 29 7161 29	F# 8509 312 30 6969 30	SOW: P 332 31 7278 30	CUM-O: 171508 293 31 6867 30	CUM-W: 613503 310 30 6903 30	CUM-W: 613503 395 31 7308 30	613503 380 30 6465 30	COMP: 10-11-1969 375 31 6352 30	4143 82434 358
DURNIN "A" #4				NW NW 30-161-081	F# 6803	SOW: PNA	CUM-O: 66278	CUM-W: 980626	COMP: 02-21-1979				
DURNIN "A" #4R R&LU: 3224 SPACING: U GAS IN MCF:	242 31 4877 30	236 29 6757 29	263 31 6663 30	NE SW 30-161-081 259 30 6402 30	F# 8511 278 31 7181 30	F# 8511 249 30 6272 30	SOW: P 265 31 6550 30	CUM-O: 169602 235 31 6181 30	CUM-W: 640426 248 30 6212 30	CUM-W: 640426 330 31 6654 30	640426 316 30 5886 30	COMP: 08-23-1970 313 31 5784 30	3234 75419 359
DURNIN "A" #5R				NW SE 25-161-082	F# 5799	SOW: WI	CUM-O: 110679	CUM-W: 582599	COMP: 03-25-1976				
DURNIN "A" #6 R&LU: 6511 SPACING: U GAS IN MCF:	553 31 9191 60	500 29 9192 60	559 31 9064 60	SE NW 30-161-081 552 30 8709 60	F# 6804 590 31 9769 60	F# 6804 529 30 8885 60	SOW: P 565 31 9280 60	CUM-O: 109084 499 31 8756 60	CUM-W: 1002290 456 26 7628 59	CUM-W: 1002290 593 31 9423 60	1002290 570 30 8336 60	COMP: 03-12-1979 563 31 8191 60	6529 106424 719
DURNIN "A" #6R R&LU: 6473 SPACING: U GAS IN MCF:	553 31 6753 60	471 29 6003 59	525 31 5919 60	NW SW 30-161-081 520 30 5687 60	F# 8513 556 31 6379 60	F# 8513 440 25 5226 57	SOW: P 565 31 6550 60	CUM-O: 144590 499 31 6181 60	CUM-W: 1091207 527 30 6212 60	CUM-W: 1091207 626 31 7231 60	1091207 602 30 6397 60	COMP: 02-04-1973 594 31 6285 60	6478 74823 716
ERICKSON ET AL #1-13				SW SE 13-161-082	F# 3095	SOW: SI	CUM-O: 84445	CUM-W: 29064	COMP: 10-10-1962				
FOSSUM "A" #1 R&LU: 2362 SPACING: U	184 31 2626	185 29 2401	190 31 2367	SW NE 30-161-081 197 30 2437	F# 2262 206 31 2734	F# 2262 211 30 2613	SOW: P 221 29 2553	CUM-O: 333964 211 31 2404	CUM-W: 673563 187 30 2416	CUM-W: 673563 198 31 2692	673563 226 30 2212	COMP: 04-14-1959 216 31 2173	2432 29628
FOSSUM "A" #8 R&LU: 3490 SPACING: U GAS IN MCF:	288 31 3151 31	251 25 2484 25	298 31 2841 31	SE NE 30-161-081 282 30 3412 30	F# 6694 295 31 3828 31	F# 6694 300 30 3658 30	SOW: P 317 29 3575 29	CUM-O: 89065 332 31 4120 31	CUM-W: 356264 295 30 4142 30	CUM-W: 356264 312 31 4616 31	356264 310 30 3913 30	COMP: 05-25-1979 298 31 3845 31	3578 43585 360
FOSSUM "B" #2 R&LU: 3809 SPACING: U GAS IN MCF:	313 31 4689 31	297 29 4288 29	324 31 4228 31	NW NE 30-161-081 302 30 4907 30	F# 6837 312 31 5504 31	F# 6837 307 30 5261 30	SOW: P 321 31 5495 31	CUM-O: 115301 319 31 5185 31	CUM-W: 721864 307 30 5212 30	CUM-W: 721864 311 31 5808 31	721864 283 28 4795 28	COMP: 03-30-1979 313 31 5035 31	3709 60407 364

OPERATOR-LEASE -----	JAN ---	FEB ---	MAR ---	APR ---	MAY ---	JUN ---	JUL ---	AUG ---	SEP ---	OCT ---	NOV ---	DEC ---	YR.CUM -----
FOSSUM "B" #2R R&LU: 4458 SPACING: U GAS IN MCF:	340 31 3414 31	324 29 3121 29	354 31 3078 31	N2 NE 30-161-081 363 30 3412 30	F# 8517 375 31 3828 31	SOW: P 369 30 3658 30	CUM-O: 173212 386 31 3821 31	CUM-W: 556665 382 31 3605 31	CUM-O: 173212 368 30 3624 30	CUM-W: 556665 372 31 4039 31	556665 341 28 3334 28	COMP: 07-03-1970 378 31 3543 31	4352 42477 364
FOSSUM "B" #3 R&LU: 1858 SPACING: U GAS IN MCF:	143 31 1313 31	134 29 1201 29	148 31 1184 31	SW NW 29-161-081 151 30 1300 30	F# 2578 156 31 1458 31	SOW: P 155 30 1394 30	CUM-O: 191127 160 31 1456 31	CUM-W: 277073 159 31 1373 31	CUM-O: 191127 154 30 1381 30	CUM-W: 277073 155 31 1539 31	277073 142 28 1270 28	COMP: 02-22-1960 157 31 1357 31	1814 16226 364
FOSSUM "D" #4 R&LU: 3069 SPACING: U GAS IN MCF:	256 31 2326 31	243 29 2127 29	265 31 2097 31	NW NW 29-161-081 242 30 2405 30	F# 7258 249 31 2697 31	SOW: P 246 30 2578 30	CUM-O: 69830 258 31 2693 31	CUM-W: 160788 254 31 2541 31	CUM-O: 69830 245 30 2554 30	CUM-W: 160788 249 31 2846 31	160788 227 28 2350 28	COMP: 05-14-1980 253 31 2493 31	2987 29707 364
FOSSUM FLB #3-29 FOSSUM-FED. LAND BANK #1 R&LU: 1876 SPACING: U GAS IN MCF:	155 31 1221 2	141 29 1303 2	155 31 1285 2	SW SW 29-161-081 154 30 1235 2	F# 2446 156 31 1385 2	SOW: P 158 30 1324 2	CUM-O: 165080 177 31 1638 2	CUM-W: 708422 180 31 1545 2	CUM-O: 165080 160 30 1484 2	CUM-W: 708422 159 31 1654 2	708422 158 30 1463 2	COMP: 09-18-1959 170 31 1438 2	1923 16975 24
FOSSUM-FED. LAND BANK #2 R&LU: 2249 SPACING: U GAS IN MCF:	202 31 609 5	171 29 789 5	185 31 778 5	NE SW 29-161-081 185 30 747 5	F# 2464 186 31 838 5	SOW: P 190 30 801 5	CUM-O: 169558 208 31 1055 5	CUM-W: 128779 209 31 996 5	CUM-O: 169558 187 30 2589 5	CUM-W: 128779 185 31 2885 5	128779 184 30 2552 5	COMP: 10-27-1959 198 31 2507 5	2290 17146 60
FOSSUM-FED. LAND BANK #4 R&LU: 2231 SPACING: U GAS IN MCF:	202 31 4363 5	171 29 4219 5	185 31 4160 5	SE SW 29-161-081 185 30 3997 5	F# 6730 186 31 4484 5	SOW: P 190 30 4286 5	CUM-O: 99299 177 31 4294 5	CUM-W: 749466 128 22 2875 4	CUM-O: 99299 214 30 7179 5	CUM-W: 749466 211 31 8000 5	749466 211 30 7077 5	COMP: 11-20-1978 227 31 6954 5	2287 61888 59
HAAKENSON #2R HAAKENSON #3-32 R&LU: 1564 SPACING: U	139 31 1501	103 29 1372	121 31 2300	NE NW 32-161-081 108 30 2210	F# 10804 162 31 2479	SOW: WI 110 30 2369	CUM-O: 21608 102 31 2693	CUM-W: 206689 117 31 2541	CUM-O: 21608 174 30 2554	CUM-W: 206689 112 31 2846	206689 115 30 2518	COMP: 06-30-1984 123 31 2461	1486 27844
HAUGEN "B" #1 R&LU: 167 SPACING: U	14 31 1829	13 29 1818	14 31 1792	NE NW 25-161-082 14 30 1722	F# 2042 14 31 1932	SOW: P 13 30 1847	CUM-O: 154666 13 31 1929	CUM-W: 1178173 14 31 1717	CUM-O: 154666 14 30 1726	CUM-W: 1178173 14 31 1923	1178173 14 30 1701	COMP: 11-06-1958 22 31 1700	173 21636
HAUGEN "B" #6 HAUGEN "C" #2R R&LU: 2734 SPACING: U GAS IN MCF:	255 31 2708 31	232 29 2675 29	259 31 2638 31	NW NW 25-161-082 237 30 2535 30	F# 8515 254 31 2843 31	SOW: P 239 30 2718 30	CUM-O: 144630 176 22 2014 22	CUM-W: 429248 229 31 3365 31	CUM-O: 144630 219 30 3382 30	CUM-W: 429248 224 31 3769 31	429248 215 30 3334 30	COMP: 02-09-1973 225 31 3332 31	2764 35313 357
HAUGEN "C" #5 R&LU: 2595 SPACING: U	219 31 6858	207 29 6483	230 31 6392	SW NW 25-161-082 210 30 6142	F# 6898 226 31 6890	SOW: P 212 30 6585	CUM-O: 36305 221 31 6878	CUM-W: 590198 229 31 5494	CUM-O: 36305 219 30 5522	CUM-W: 590198 224 31 6154	590198 215 30 5444	COMP: 04-11-1979 222 31 5327	2634 74169
HAUGEN "D" #1R R&LU: 2277 SPACING: U	203 31 3593	181 29 3602	201 31 3551	NE NE 26-161-082 172 28 3185	F# 5376 198 31 3828	SOW: P 186 30 3658	CUM-O: 88211 193 31 3821	CUM-W: 425057 201 31 3228	CUM-O: 88211 192 30 3244	CUM-W: 425057 195 31 3616	425057 188 30 3198	COMP: 12-25-1973 197 31 3166	2307 41690
HAUGEN "D" #8 HOFLAND, HILMAN #1 R&LU: 8919 SPACING: U GAS IN MCF:	672 31 2626 5	619 29 2573 5	667 31 2537 5	SW NE 24-161-082 651 29 2356 5	F# 2524 679 31 2734 5	SOW: P 669 30 2718 5	CUM-O: 452759 679 31 2839 5	CUM-W: 468801 658 31 2678 5	CUM-O: 452759 903 30 3037 5	CUM-W: 468801 916 31 3385 5	468801 876 30 510 5	COMP: 12-20-1959 908 31 501 5	8897 28494 60
HOFLAND, HILMAN #2 R&LU: 6330 SPACING: U GAS IN MCF:	609 31 338 1	589 29 377 1	636 31 372 1	NE NE 24-161-082 642 30 357 1	F# 3249 646 31 401 1	SOW: P 609 30 523 1	CUM-O: 173737 618 31 546 1	CUM-W: 159738 598 31 515 1	CUM-O: 173737 331 30 414 1	CUM-W: 159738 336 31 462 1	159738 322 30 6805 1	COMP: 11-18-1962 332 31 6686 1	6268 17796 12
HOFLAND, HILMAN #3 HOFLAND, HILMAN #4				NW NE 24-161-082 F# 6332	SOW: WI CUM-O: 142516	CUM-W: 58329	COMP: 04-20-1978						
KIRBY "B" #1 R&LU: 2634 SPACING: U GAS IN MCF:	184 31 5990 31	173 29 4974 29	137 27 4271 27	NE NW 23-161-082 208 27 4241 27	F# 2778 199 28 4774 28	SOW: P 236 30 5714 30	CUM-O: 144080 245 30 5856 30	CUM-W: 1005129 241 31 5631 31	CUM-O: 144080 241 30 5660 30	CUM-W: 1005129 241 31 6308 31	1005129 246 30 5920 30	COMP: 11-23-1960 261 31 5817 31	2612 65156 355
KIRBY "B" #1R R&LU: 3285 SPACING: U	245 31 5210	231 29 6517	195 29 6011	SE NW 23-161-082 308 30 6174	F# 5316 294 31 6926	SOW: P 262 26 5284	CUM-O: 88519 308 29 6120	CUM-W: 994885 310 31 6009	CUM-O: 88519 310 30 6040	CUM-W: 994885 309 31 6731	994885 207 25 4884	COMP: 08-08-1973 253 30 5500	3232 71406

OPERATOR-LEASE -----	JAN ---	FEB ---	MAR ---	APR ---	MAY ---	JUN ---	JUL ---	AUG ---	SEP ---	OCT ---	NOV ---	DEC ---	YR.CUM -----
KIRBY "B" #2				SW NW 23-161-082	F# 3042	SOW: PNA	CUM-O: 97520	CUM-W: 762066	COMP: 11-28-1961				
KIRBY "B" #4				NW NW 23-161-082	F# 6825	SOW: WI	CUM-O: 35433	CUM-W: 406231	COMP: 05-19-1979				
MYRTLE GRORUD #1-R R&LU: 2427 SPACING: U	189 31 5628	237 29 5145	238 31 5479	SE NW 19-161-081 218 30	F# 7040 207 31	SOW: P 195 30	CUM-O: 35085 195 31	CUM-W: 896562 188 31	COMP: 08-14-1979 211 31	896562 194 30	202 31 4179	2452 57708	
MYRTLE GRORUD #2-19 R&LU: 5600 SPACING: U	305 21 8133	562 29 10977	534 31 12006	SW NW 19-161-081 490 30	F# 11156 533 31	SOW: P 501 30	CUM-O: 81935 469 29	CUM-W: 1361674 483 31	COMP: 10-25-1984 453 31	1361674 415 30	433 31 9929	5636 128109	
NEWHOUSE "A" #14 R&LU: 2481 SPACING: U GAS IN MCF:	184 31 2697 31	173 29 2573 29	157 31 2537 31	SE SW 14-161-082 231 30	F# 6692 220 31	SOW: P 202 30	CUM-O: 65130 214 31	CUM-W: 370258 206 31	COMP: 02-13-1979 205 31	370258 219 30	233 31 3009	2452 34226 366	
NEWHOUSE "A" #9 OLAF TUFTE #BR				NE SE 22-161-082 NE NE 27-161-082	F# 6720 F# 9679	SOW: SI SOW: WI	CUM-O: 28270 CUM-O: 25129	CUM-W: 903345 CUM-W: 310137	COMP: 04-04-1979 COMP: 12-28-1982				
STRATTON "C" #1R R&LU: 2421 SPACING: U	207 31 2725	180 29 2538	190 31 2503	NE SE 24-161-082 195 30	F# 8518 219 31	SOW: P 195 30	CUM-O: 134162 214 31	CUM-W: 226226 161 31	COMP: 06-05-1969 191 30	226226 213 31	209 30 2467	2395 30717	
STRATTON "C" #14				SE SW 24-161-082	F# 6836	SOW: PNA	CUM-O: 59979	CUM-W: 513716	COMP: 04-03-1979				
STRATTON "C" #16 R&LU: 17069 SPACING: U GAS IN MCF:	546 31 5316 31	540 29 4905 29	570 31 4836 31	SE SE 24-161-082 547 28	F# 6741 655 31	SOW: P 582 30	CUM-O: 147363 614 31	CUM-W: 729398 311 21	COMP: 12-20-1978 1070 7	729398 4831 31	3368 30 12412	17194 72272 330	
STRATTON "C" #2 R&LU: 879 SPACING: U GAS IN MCF:	297 31 3282 31	257 29 2984 29	271 31 2942 31	NW NE 23-161-082 0 0	F# 6261 0 0	SOW: WI 0 0	CUM-O: 131752 0 0	CUM-W: 648951 0 0	COMP: 10-02-1977 0 0	648951 0 0	0 0 0 0	825 9208 91	
STRATTON "C" #2R R&LU: 4469 SPACING: U GAS IN MCF:	411 31 4817 31	360 29 4459 29	380 31 4397 31	NW SW 24-161-082 391 30	F# 8516 436 31	SOW: P 390 30	CUM-O: 136487 399 31	CUM-W: 1039527 298 31	COMP: 04-12-1971 354 30	1039527 325 30	328 30 3783	4418 52615 364	
STRATTON "C" #3 R&LU: 3530 SPACING: U GAS IN MCF:	297 31 3001 31	257 29 2744 29	271 31 2706 31	NE SW 24-161-082 279 30	F# 2566 312 31	SOW: P 278 30	CUM-O: 185118 337 31	CUM-W: 752824 253 31	COMP: 02-10-1960 300 30	752824 295 30	298 30 3618	3493 37787 364	
STRATTON "C" #4				SW SE 24-161-082	F# 1790	SOW: SI	CUM-O: 124960	CUM-W: 839541	COMP: 04-14-1958				
STRATTON "C" #4R R&LU: 4764 SPACING: U GAS IN MCF:	428 31 2668 31	360 29 2401 29	380 31 2367 31	NW SE 24-161-082 391 30	F# 8505 436 31	SOW: P 390 30	CUM-O: 214120 430 31	CUM-W: 632358 322 31	COMP: 03-19-1971 381 30	632358 385 30	388 31 3191	4700 33329 364	
STRATTON "C" #5R R&LU: 2832 SPACING: U GAS IN MCF:	228 31 2575 31	206 29 2504 29	216 31 2469 31	SE NE 23-161-082 223 30	F# 4912 249 31	SOW: P 223 30	CUM-O: 144631 245 31	CUM-W: 341932 184 31	COMP: 07-19-1970 218 30	341932 266 30	269 30 2631	2810 30613 364	
STRATTON "C" #6R R&LU: 4055 SPACING: U GAS IN MCF:	305 31 3936 31	309 29 4116 29	326 31 4058 31	SW NE 23-161-082 335 30	F# 8522 374 31	SOW: P 334 30	CUM-O: 84094 368 31	CUM-W: 329855 276 31	COMP: 02-25-1973 327 30	329855 354 30	358 30 4605	4044 53668 364	
STRATTON SWD #D03				NE NE 26-161-082	F# 2493	SOW: PNA	CUM-O: 71806	CUM-W: 73978	COMP: 02-06-1960				
STRATTON SWD SYS #D01				NE SE 30-161-081	F# 2318	SOW: PNA	CUM-O: 135550	CUM-W: 178074	COMP: 06-01-1959				
UCLI STRATTON #4 R&LU: 7817 SPACING: U GAS IN MCF:	706 31 4689 31	677 29 4459 29	696 31 4397 31	NW NW 24-161-082 686 30	F# 6262 710 31	SOW: P 635 30	CUM-O: 173618 662 31	CUM-W: 510106 687 31	COMP: 10-15-1977 620 30	510106 612 31	388 21 3119	7738 53316 355	
UCLI-STRATTON #1R R&LU: 4359 SPACING: U GAS IN MCF:	368 31 2063 30	353 29 1887 30	363 31 1860 30	S2 NW 24-161-082 358 30	F# 8520 370 31	SOW: P 331 30	CUM-O: 210962 362 31	CUM-W: 386238 374 31	COMP: 09-10-1970 355 30	386238 350 31	334 31 3176	4323 28721 339	
UCLI-STRATTON #2R R&LU: 3397 SPACING: U GAS IN MCF:	306 31 2439 30	294 29 2778 29	303 31 2739 30	NE NW 24-161-082 298 30	F# 8521 289 29	SOW: P 248 27	CUM-O: 258948 270 31	CUM-W: 202918 281 31	COMP: 06-05-1969 267 30	202918 262 31	250 31 2507	3365 33195 355	

OPERATOR-LEASE	JAN	FEB	MAR	APR	MAY	JUN	JUL	AUG	SEP	OCT	NOV	DEC	YR.CUM
UCLI-STRATTON #6													
R&LU: 28030	491 31	406 25	484 31	477 30	493 31	442 30	436 30	423 28	176 12	9189 26	8358 30	6846 31	28221
SPACING: U	4089	3696	4228	4062	4557	4355	4226	3722	1657	5755	6431	6482	53260
GAS IN MCF:	37	30	37	35	37	35	35	33	14	52	35	37	417
SE NW 24-161-082 F# 6743 SOW: P CUM-O: 164992 CUM-W: 394365 COMP: 12-09-1978													
WILEY, T.A. #1													
R&LU: 3638	351 31	331 29	352 31	315 30	327 31	303 28	311 31	318 31	287 30	299 31	273 30	203 31	3670
SPACING: U	1763	1612	1894	2210	2479	2251	2475	2575	2416	2692	2382	2340	27089
GAS IN MCF:	4	4	4	4	4	4	4	4	4	4	4	4	48
SW SW 19-161-081 F# 2370 SOW: P CUM-O: 402660 CUM-W: 524260 COMP: 07-04-1959													
WILEY, T.A. #2													
R&LU: 3258	287 31	234 25	295 31	288 30	300 31	292 30	284 31	266 31	286 30	299 31	273 30	203 31	3307
SPACING: U	4314	3400	4058	4290	4812	4599	4804	4979	4487	5000	4423	4346	53512
GAS IN MCF:	4	3	4	4	4	4	4	4	4	4	4	4	47
NE SW 19-161-081 F# 2692 SOW: P CUM-O: 224017 CUM-W: 2014268 COMP: 07-21-1960													
WILEY, T.A. #3													
R&LU: 7515	0 0	0 0	709 22	891 30	847 28	858 28	862 30	824 30	760 29	725 27	737 30	389 22	7602
SPACING: U	0	0	15721	20798	21323	21184	22852	20270	19684	20030	19734	13761	195357
GAS IN MCF:	0	0	4	5	5	5	5	5	5	4	5	4	47
NW SW 19-161-081 F# 6731 SOW: P CUM-O: 126566 CUM-W: 2402315 COMP: 01-29-1979													
WILEY, T.A. #4-19													
R&LU: 140	52 5	0 0	0 0	0 0	0 0	0 0	0 0	0 0	0 0	0 0	0 0	0 0	52
SPACING: U	411	0	0	0	0	0	0	0	0	0	0	0	411
SE SW 19-161-081 F# 6729 SOW: WI CUM-O: 115699 CUM-W: 222523 COMP: 01-16-1979													
WILMS "A" #1													
R&LU: 22736	175 26	174 29	184 31	169 30	189 31	175 30	185 31	223 31	78 11	3463 9	9809 30	8425 31	23249
SPACING: U	971	1029	1015	975	1094	1045	1092	1820	671	969	1055	1036	12772
GAS IN MCF:	26	29	31	30	31	30	31	31	11	10	30	31	321
NE SE 23-161-082 F# 2669 SOW: P CUM-O: 190895 CUM-W: 174519 COMP: 06-26-1960													
WILMS "A" #16													
R&LU: 4483	350 26	348 29	367 31	340 30	377 31	351 30	372 31	361 31	346 30	365 31	385 30	331 31	4293
SPACING: U	2298	2435	2401	2307	2588	2474	2584	2919	2934	3483	3062	3008	32493
GAS IN MCF:	26	29	31	30	31	30	31	31	30	31	30	31	361
SE SE 23-161-082 F# 6239 SOW: P CUM-O: 101377 CUM-W: 280375 COMP: 10-26-1977													
WILMS "A" #2R													
R&LU: 2638	204 26	203 29	214 31	198 30	221 31	205 30	216 31	222 31	214 30	212 31	225 30	193 31	2527
SPACING: U	1457	1544	1522	1462	1640	1568	1638	1717	1726	2244	1973	1938	20429
GAS IN MCF:	26	29	31	30	31	30	31	31	30	31	30	31	361
NW SE 23-161-082 F# 5294 SOW: P CUM-O: 178296 CUM-W: 141254 COMP: 06-11-1973													
WITHERSTINE, W.H. #1													
R&LU: 3635	295 31	277 29	292 31	280 30	286 31	260 30	206 30	277 23	355 30	384 31	360 30	383 31	3655
SPACING: U	3189	3087	3044	2925	3281	3136	3178	2089	2830	3077	2722	2674	35232
GAS IN MCF:	6	6	6	6	6	6	6	5	6	6	6	6	71
NE NE 25-161-082 F# 2343 SOW: P CUM-O: 225207 CUM-W: 515419 COMP: 06-18-1959													
WITHERSTINE, W.H. #2R													
R&LU: 3800	295 31	277 29	292 31	280 30	286 31	260 30	275 30	373 31	355 30	384 31	360 30	383 31	3820
SPACING: U	3677	3361	3314	3185	3572	3415	3143	3056	3072	3692	3266	3207	39960
GAS IN MCF:	5	5	5	5	5	5	5	5	5	5	5	5	60
NW NE 25-161-082 F# 6333 SOW: P CUM-O: 95115 CUM-W: 609937 COMP: 04-26-1978													
WITHERSTINE, W.H. #3													
R&LU: 5128	393 31	368 29	389 31	374 30	382 31	346 30	401 31	528 31	503 30	503 30	480 30	482 29	5149
SPACING: U	5252	5660	5580	5362	6015	5749	6296	5940	5971	6055	5444	5012	68336
GAS IN MCF:	4	4	4	4	4	4	4	4	4	4	4	4	48
SE NE 25-161-082 F# 6727 SOW: P CUM-O: 96071 CUM-W: 411635 COMP: 12-30-1978													
NO. OF WELLS IN UNIT: 88													
UNIT TOTAL:	18499	17404	19361	18847	30049	27478	26844	25249	24930	41187	44210	40228	334286
UNIT TOTAL:	237734	235081	246309	245407	290464	264040	280689	268189	279033	289899	274553	262643	3174041
MCF TOTAL:	1155	1098	1170	1098	1135	1088	1114	1128	1051	1090	1077	1096	13300
NO. OF WELLS IN POOL: 123													
POOL TOTAL:	18794	17694	19634	18917	30054	27813	27158	25644	25294	41419	44479	40348	337248
POOL TOTAL:	249934	244381	252209	251197	290564	272540	292189	279689	290033	298399	283553	268043	3272731
MCF TOTAL:	1155	1098	1170	1098	1135	1088	1114	1128	1051	1090	1077	1096	13300

WILLIAMS CREEK-BIRDBEAR

BERCO RESOURCES, LLC

GOLDEN VALLEY COUNTY (API:033)

GEAREY #1 SW NE 22-137-106 F# 12227 SOW: PNA CUM-O: 142611 CUM-W: 342384 COMP: 12-10-1987

NO. OF WELLS IN POOL: 1													
POOL TOTAL:	0	0	0	0	0	0	0	0	0	0	0	0	0
POOL TOTAL:	0	0	0	0	0	0	0	0	0	0	0	0	0
MCF TOTAL:	0	0	0	0	0	0	0	0	0	0	0	0	0

WILLIAMS CREEK-MADISON

BERCO RESOURCES, LLC

GOLDEN VALLEY COUNTY (API:033)

OPERATOR-LEASE	JAN	FEB	MAR	APR	MAY	JUN	JUL	AUG	SEP	OCT	NOV	DEC	YR.CUM
GEAREY #1													
R&LU: 2247	830 30	805 29	399 15										
SPACING: N2	4255	3922	2038										
GAS IN MCF:	310	300	425										
NO. OF WELLS IN POOL: 1													
POOL TOTAL:	830	805	399										
POOL TOTAL:	4255	3922	2038										
MCF TOTAL:	310	300	425										

WILLIAMS CREEK-RED RIVER GOLDEN VALLEY COUNTY (API:033)

 BERCO RESOURCES, LLC

GEAREY #1													
R&LU: 10265	0 0	0 0	0 0										
SPACING: SEC#	0	0	0										
GAS IN MCF:	0	0	0										
KREMERS #21X-22R													
R&LU: 1617	390 30	361 28	386 31										
SPACING: N2*	383	375	387										
GAS IN MCF:	270	250	267										
NO. OF WELLS IN POOL: 2													
POOL TOTAL:	390	361	386										
POOL TOTAL:	383	375	387										
MCF TOTAL:	270	250	267										

WILLISTON-DUPEROW WILLIAMS COUNTY (API:105)

 CITATION OIL & GAS CORP.

EARL HEFFLEFINGER #3-1													
NO. OF WELLS IN POOL: 1													
POOL TOTAL:	0	0	0										
POOL TOTAL:	0	0	0										
MCF TOTAL:	0	0	0										

WILLISTON-MADISON WILLIAMS COUNTY (API:105)

 BURNETT ENERGY INC.

HEFFLEFINGER #34-1													
R&LU: 1836	174 19	132 16	130 19										
SPACING: NW	417	375	369										
GAS IN MCF:	100	100	100										
CITATION OIL & GAS CORP.													

EARL HEFFLEFINGER #3-1													
R&LU: 464	135 31	41 4	0 0										
SPACING: NW	860	119	0										
GAS IN MCF:	120	120	0										
OCEAN ENERGY, INC.													

JEFFREY #33-33													
R&LU: 3440	348 29	335 29	317 31										
SPACING: SE#	475	500	459										
GAS IN MCF:	536	516	523										
SHAE #21-33													
R&LU: 6696	641 31	567 29	604 31										
SPACING: W2#	521	553	557										
GAS IN MCF:	725	704	820										
NO. OF WELLS IN POOL: 4													
POOL TOTAL:	1298	1075	1051										
POOL TOTAL:	2273	1547	1385										
MCF TOTAL:	1481	1440	1443										

OPERATOR-LEASE JAN FEB MAR APR MAY JUN JUL AUG SEP OCT NOV DEC YR.CUM

WILLISTON-RED RIVER WILLIAMS COUNTY (API:105)

 BURNETT ENERGY INC.

HEFFLEFINGER #34-1 SE NW 34-155-100 F# 7578 SOW: PNA CUM-O: 43724 CUM-W: 89997 COMP: 08-08-1980
 CITATION OIL & GAS CORP.

EARL HEFFLEFINGER #3-1 NW NW 03-154-100 F# 7079 SOW: PNA CUM-O: 14844 CUM-W: 21591 COMP: 10-10-1979
 HARPER OIL CO.

FRANCIS PRICE ET AL #34-1 NW SW 34-155-100 F# 7386 SOW: PNA CUM-O: 5984 CUM-W: 1561 COMP: 05-05-1980

NO. OF WELLS IN POOL: 3

POOL TOTAL:	0	0	0	0	0	0	0	0	0	0	0	0	0
POOL TOTAL:	0	0	0	0	0	0	0	0	0	0	0	0	0
MCF TOTAL:	0	0	0	0	0	0	0	0	0	0	0	0	0

WILLMEN-MADISON DUNN COUNTY (API:025)

 BROCHAT ENGINEERING & MGMT SERVICES, INC.

GRIGGS #33-9 NW SE 09-142-097 F# 12400 SOW: P CUM-O: 86094 CUM-W: 123347 COMP: 07-18-1988

R&LU: 4353	340	31	336	29	373	29	368	30	358	30	383	30	340	29	364	27	306	29	359	31	322	29	361	31	4210
SPACING: SE	930		864		909		909		863		866		789		861		803		850		729		934		10307
GAS IN MCF:	204		202		224		221		215		230		204		218		184		215		193		217		2527

BURLINGTON RESOURCES OIL & GAS COMPANY LP

JOSODEN #11-15H NW NW 15-142-097 F# 14626 SOW: P CUM-O: 98596 CUM-W: 38419 COMP: 05-22-1997

R&LU: 13403	1372	31	1176	29	1316	31	1214	30	1260	30	1185	30	1109	30	1204	31	819	28	980	31	965	30	981	31	13581
SPACING: SEC#	897		802		905		846		856		862		833		979		659		710		759		850		9958
GAS IN MCF:	1305		963		1105		976		1046		1036		972		1027		819		578		548		565		10940

NO. OF WELLS IN POOL: 2

POOL TOTAL:	1712		1512		1689		1582		1618		1568		1449		1568		1125		1339		1287		1342		17791
POOL TOTAL:	1827		1666		1814		1755		1719		1728		1622		1840		1462		1560		1488		1784		20265
MCF TOTAL:	1509		1165		1329		1197		1261		1266		1176		1245		1003		793		741		782		13467

WILLOW CREEK-MADISON WILLIAMS COUNTY (API:105)

 JETTISON, INC.

KJORSTAD 14 #1 NE SW 14-153-100 F# 11449 SOW: PNA CUM-O: 7357 CUM-W: 33366 COMP: 09-21-1985
 JOURNEY OPERATING, LLC

SLETTE-STANGELAND #1-2 SE NE 14-153-100 F# 9785 SOW: P CUM-O: 201378 CUM-W: 42461 COMP: 11-14-1984

R&LU: 5982	559	31	518	29	540	31	488	30	564	31	500	30	507	31	496	31	475	30	488	31	455	29	480	31	6070
SPACING: NE	248		261		279		240		186		120		155		279		210		153		159		158		2448
GAS IN MCF:	783		651		681		718		739		699		783		683		706		739		626		649		8457

SLETTE-STANGELAND NCT-1 #1 NW NW 13-153-100 F# 8910 SOW: P CUM-O: 70212 CUM-W: 45261 COMP: 07-23-1989

R&LU: 5600	494	31	465	29	496	31	476	30	498	31	465	30	491	31	483	31	468	30	486	31	442	19	502	28	5766
SPACING: NW	248		261		279		270		279		270		295		310		240		238		207		234		3131
GAS IN MCF:	297		317		393		277		354		350		392		334		290		307		419		289		4019

RONALD M. SANNES

STANGELAND 11 #1 SE SE 11-153-100 F# 11453 SOW: PNA CUM-O: 41740 CUM-W: 58943 COMP: 05-30-1985

NO. OF WELLS IN POOL: 4

POOL TOTAL:	1053		983		1036		964		1062		965		998		979		943		974		897		982		11836
POOL TOTAL:	496		522		558		510		465		390		450		589		450		391		366		392		5579
MCF TOTAL:	1080		968		1074		995		1093		1049		1175		1017		996		1046		1045		938		12476

WILLOW CREEK-RED RIVER WILLIAMS COUNTY (API:105)

 JOURNEY OPERATING, LLC

OPERATOR-LEASE	JAN	FEB	MAR	APR	MAY	JUN	JUL	AUG	SEP	OCT	NOV	DEC	YR.CUM
SLETTE-STANGELAND #1-2													
				SE NE 14-153-100		F# 9785	SOW: PNA	CUM-O: 8499		CUM-W: 2716		COMP: 12-28-1982	
SLETTE-STANGELAND NCT-1 #1				NW NW 13-153-100		F# 8910	SOW: PNA	CUM-O: 99488		CUM-W: 33463		COMP: 01-28-1982	
NO. OF WELLS IN POOL: 2													
POOL TOTAL:	0	0	0	0	0	0	0	0	0	0	0	0	0
POOL TOTAL:	0	0	0	0	0	0	0	0	0	0	0	0	0
MCF TOTAL:	0	0	0	0	0	0	0	0	0	0	0	0	0

WINDMILL-MADISON RENVILLE COUNTY (API:075)

 WARD-WILLISTON CO.

GARVEN #1-7				SW NW 07-163-085		F# 13019	SOW: PNA	CUM-O: 17005		CUM-W: 85417		COMP: 06-21-1991	
GILBRAITH #1-7				SW NE 07-163-085		F# 13720	SOW: PNA	CUM-O: 20		CUM-W: 461		COMP: 11-15-1994	
NO. OF WELLS IN POOL: 2													
POOL TOTAL:	0	0	0	0	0	0	0	0	0	0	0	0	0
POOL TOTAL:	0	0	0	0	0	0	0	0	0	0	0	0	0
MCF TOTAL:	0	0	0	0	0	0	0	0	0	0	0	0	0

WINNER-RED RIVER WILLIAMS COUNTY (API:105)

 DEPCO, INC.

SMITH #33-2				NW SE 02-158-100		F# 7848	SOW: PNA	CUM-O: 18919		CUM-W: 7676		COMP: 12-23-1980	
NO. OF WELLS IN POOL: 1													
POOL TOTAL:	0	0	0	0	0	0	0	0	0	0	0	0	0
POOL TOTAL:	0	0	0	0	0	0	0	0	0	0	0	0	0
MCF TOTAL:	0	0	0	0	0	0	0	0	0	0	0	0	0

WINTER BUTTE-DUPEROW MCKENZIE COUNTY (API:053)

 INTOIL, INC.

AMERADA STATE #1-16X				NW NW 16-149-103		F# 10152	SOW: SI	CUM-O: 207212		CUM-W: 81494		COMP: 08-03-1984	
R&LU: 53	0	0	5	1	0	0	10	1	0	0	0	0	0
SPACING: N2	0	0	0	0	0	0	0	0	0	0	0	0	0
BRORSON SWD #1				NE NW 16-149-103		F# 8898	SOW: PNA	CUM-O: 12032		CUM-W: 19588		COMP: 05-13-1982	
NO. OF WELLS IN POOL: 2													
POOL TOTAL:	0	5	0	10	0	0	0	0	0	3	0	0	18
POOL TOTAL:	0	0	0	0	0	0	0	0	0	0	0	0	0
MCF TOTAL:	0	0	0	0	0	0	0	0	0	0	0	0	0

WINTER BUTTE-MADISON MCKENZIE COUNTY (API:053)

 INTOIL, INC.

INTOIL FEDERAL #14-9				SW SW 09-149-103		F# 14416	SOW: SI	CUM-O: 1464		CUM-W: 6588		COMP: 01-02-1997	
R&LU: 168	0	0	28	1	0	0	25	1	0	0	16	1	0
SPACING: SW	0	0	0	0	0	0	0	0	292	0	0	0	292
PASCHKE #3-18				E2 NW 18-149-103		F# 11072	SOW: PNA	CUM-O: 3389		CUM-W: 20434		COMP: 12-28-1984	
NO. OF WELLS IN POOL: 2													
POOL TOTAL:	0	28	0	25	0	16	0	34	0	22	0	0	125
POOL TOTAL:	0	0	0	0	0	0	0	292	0	0	0	0	292
MCF TOTAL:	0	0	0	0	0	0	0	0	0	0	0	0	0

WINTER BUTTE-RED RIVER MCKENZIE COUNTY (API:053)

 INTOIL, INC.

AMERADA STATE #1-16X				NW NW 16-149-103		F# 10152	SOW: PNA	CUM-O: 25717		CUM-W: 9545		COMP: 10-14-1983	
PASCHKE #2-18				NE NW 18-149-103		F# 9163	SOW: PNA	CUM-O: 212439		CUM-W: 27484		COMP: 03-29-1982	

OPERATOR-LEASE	JAN	FEB	MAR	APR	MAY	JUN	JUL	AUG	SEP	OCT	NOV	DEC	YR.CUM
NO. OF WELLS IN POOL: 2													
POOL TOTAL:	0	0	0	0	0	0	0	0	0	0	0	0	0
POOL TOTAL:	0	0	0	0	0	0	0	0	0	0	0	0	0
MCF TOTAL:	0	0	0	0	0	0	0	0	0	0	0	0	0

WOBURN-MADISON

BURKE COUNTY (API:013)

DAKOTA WEST PUMPING, INC.

CHRISTIANSSEN HEIRS #1 NW NW 09-162-090 F# 11756 SOW: P CUM-O: 29820 CUM-W: 56369 COMP: 12-29-1985
R&LU: 587 89 31 69 29 37 13 0 0 6 3 129 30 79 31 76 31 69 30 71 31 9 5 0 0 634
SPACING: NW 496 447 221 0 272 987 648 544 605 652 75 0 4947
GAS IN MCF: 131 62 9 0 3 118 92 99 43 76 0 0 633

DAVID P. FRASE

PITZER #1 NW NW 02-162-090 F# 5974 SOW: F CUM-O: 74811 CUM-W: 42635 COMP: 02-17-1977
R&LU: 1342 109 28 91 24 95 19 127 29 120 31 90 29 80 9 191 29 159 30 142 31 135 28 65 10 1404
SPACING: NW 62 81 70 84 78 54 110 139 116 95 97 35 1021
GAS IN MCF: 52 364 20 141 193 155 71 240 128 194 194 35 1787

SIEMERS #1 NW NE 02-162-090 F# 6156 SOW: P CUM-O: 40754 CUM-W: 22252 COMP: 07-20-1977
R&LU: 632 53 7 54 8 36 6 83 16 53 9 105 23 98 22 48 11 37 5 0 0 0 0 0 0 567
SPACING: NE 28 27 23 48 30 66 94 22 4 0 0 0 342

EAGLE OPERATING, INC.

A. S. GRADY #1 SE NE 07-162-090 F# 2681 SOW: P CUM-O: 244568 CUM-W: 22922 COMP: 07-18-1960
R&LU: 1046 173 11 18 5 130 14 120 12 98 14 81 7 141 14 88 7 130 10 85 7 74 14 37 7 1175
SPACING: NE 64 100 130 44 60 29 52 60 351 60 200 14 1164
GAS IN MCF: 1645 1882 1843 1907 2198 1630 2318 1596 2108 1675 1834 1244 21880

AAGE CHRISTIANSSEN #3 NW NW 03-162-090 F# 3520 SOW: P CUM-O: 118478 CUM-W: 17543 COMP: 03-14-1964
R&LU: 1185 109 28 109 26 123 28 114 27 75 25 70 27 70 28 59 28 109 27 111 28 98 27 86 28 1133
SPACING: NW 26 29 49 19 31 14 22 26 21 33 113 46 429
GAS IN MCF: 88 105 140 156 82 65 127 121 91 74 96 105 1250

AAGE CHRISTIANSSEN #4 SE SW 34-163-090 F# 3724 SOW: P CUM-O: 83846 CUM-W: 34422 COMP: 11-17-1964
R&LU: 1051 100 28 100 26 112 28 105 27 69 28 64 27 64 28 54 28 100 27 102 28 90 27 80 28 1040
SPACING: SW 38 42 68 25 41 19 31 38 31 51 65 26 475
GAS IN MCF: 88 105 126 144 75 65 127 121 91 74 96 105 1217

AAGE CHRISTIANSSEN #5 NW NE 03-162-090 F# 5657 SOW: P CUM-O: 48448 CUM-W: 20271 COMP: 11-03-1975
R&LU: 667 64 28 64 26 72 28 67 27 44 28 41 27 41 28 34 28 64 27 65 28 57 27 51 28 664
SPACING: NE 48 52 88 31 48 23 36 48 39 60 43 17 533
GAS IN MCF: 88 105 80 92 48 65 127 121 91 74 96 105 1092

AAGE CHRISTIANSSEN #6 SE SE 34-163-090 F# 5969 SOW: P CUM-O: 18447 CUM-W: 12436 COMP: 09-03-1976
R&LU: 321 30 28 31 26 34 28 32 27 21 28 19 27 19 28 16 28 30 27 31 28 27 27 29 28 319
SPACING: SE 128 137 175 81 120 64 92 128 102 156 19 52 1254
GAS IN MCF: 88 105 38 44 23 65 127 121 91 74 96 105 977

CHRISTENSEN ET AL #2 NW NE 04-162-090 F# 3503 SOW: P CUM-O: 106495 CUM-W: 12276 COMP: 02-14-1964
R&LU: 182 28 8 8 3 10 6 8 10 20 14 17 6 31 11 17 6 25 8 11 4 22 8 11 4 208
SPACING: NE 3 1 1 1 2 2 3 2 46 1 41 20 123
GAS IN MCF: 0 0 15 27 65 37 90 33 52 23 168 2 512

GEHRKE HEIRS #1 SE SW 08-162-090 F# 2781 SOW: P CUM-O: 155535 CUM-W: 14663 COMP: 12-14-1960
R&LU: 655 100 11 18 5 32 11 33 7 113 13 11 7 96 14 37 7 106 14 67 5 67 14 21 7 701
SPACING: SW 23 30 150 8 26 3 22 60 355 15 224 5 921
GAS IN MCF: 827 562 531 789 806 623 833 502 960 832 1064 438 8767

IDA A. GEE #1 NW SW 04-162-090 F# 2703 SOW: P CUM-O: 81755 CUM-W: 9104 COMP: 08-10-1960
R&LU: 219 22 10 12 6 18 11 10 5 52 14 9 5 28 14 13 7 30 14 12 3 22 12 7 4 235
SPACING: SW 1 1 1 1 3 0 1 1 9 1 7 4 30
GAS IN MCF: 58 68 61 85 64 41 103 66 94 50 156 55 901

IVERSON-STATE #1-R SE NE 05-162-090 F# 10325 SOW: P CUM-O: 12981 CUM-W: 15455 COMP: 12-03-1983
R&LU: 198 8 5 7 4 5 3 7 4 7 4 5 3 3 2 0 0 16 11 7 4 8 5 3 2 76
SPACING: NE 80 4 140 52 5 3 2 0 3 5 2 3 299
GAS IN MCF: 452 353 432 352 676 564 686 602 224 282 617 371 5611

M. BERGSTRESSER #1 NW NW 04-162-090 F# 2405 SOW: SI CUM-O: 75591 CUM-W: 32081 COMP: 07-31-1961
R&LU: 125 34 10 17 5 25 9 8 3 24 14 0 0 0 0 0 0 0 0 0 0 0 0 108
SPACING: NW 28 13 21 7 120 0 0 0 0 0 0 0 189
GAS IN MCF: 1 1 1 1 1 0 0 0 0 0 0 0 5

OPERATOR-LEASE	JAN	FEB	MAR	APR	MAY	JUN	JUL	AUG	SEP	OCT	NOV	DEC	YR.CUM
M. CHRISTENSEN #1													
R&LU: 215	39 12	28 6	28 12	19 6	28 12	23 12	37 14	28 7	41 14	23 4	35 7	11 5	340
SPACING: NW	25	19	19	13	19	15	25	60	38	15	35	7	290
GAS IN MCF:	112	100	73	144	106	195	128	109	178	109	212	44	1510
R. MCCARTHY #1													
R&LU: 212	28 10	14 5	25 9	8 3	28 9	11 4	55 13	34 7	53 14	14 4	42 12	11 3	323
SPACING: SW	7	4	7	2	7	3	15	8	16	4	8	3	84
GAS IN MCF:	43	36	69	23	29	32	48	40	41	13	51	0	425
RUDOLPH JACOBSEN #1													
RUDOLPH JACOBSEN #3													
R&LU: 213	9 5	0 0	0 0	16 14	13 7	12 7	45 14	23 7	43 14	17 7	30 14	12 6	220
SPACING: NE	17	0	0	28	24	120	84	120	82	30	56	22	583
GAS IN MCF:	40	0	18	174	292	128	426	376	278	130	210	176	2248
SADIE HUFF #1													
R&LU: 403	45 12	22 6	20 8	17 6	55 13	15 5	48 14	30 7	23 7	40 18	35 13	7 4	357
SPACING: SE	11	6	5	4	14	4	12	8	386	535	8	2	995
GAS IN MCF:	60	115	40	30	65	25	70	35	35	90	65	20	650
SIMCOX MCCARTHY #1													
EARL SCHWARTZ CO.													
STATE-IVERSON #1													
GEO RESOURCES, INC.													
MCCARTHY-BANK OF NORTH DAKOTA #1													
R&LU: 408	5 10	14 1	0 0	3 2	92 29	78 30	80 31	77 31	64 30	67 31	59 30	28 14	567
SPACING: SE	15	2	0	5	94	90	75	60	67	60	45	25	538
MEYER #1													
R&LU: 444	45 23	56 20	43 23	57 18	63 25	64 23	44 22	75 26	28 14	32 17	0 0	17 8	524
SPACING: NW	18	12	15	40	12	22	7	3	7	7	0	5	148
NORTHERN NATURAL GAS PRODUCING CO.													
ELBERT MEYER #1-A													
UV INDUSTRIES, INC.													
STATE-KOCH #1													
VERN O. LUND													
THEODORE OLSON #1													
NO. OF WELLS IN POOL: 25													
POOL TOTAL:	1090	732	845	834	981	844	1059	900	1127	897	810	476	10595
POOL TOTAL:	1118	1007	1183	493	1006	1518	1331	1327	2278	1780	1038	286	14365
MCF TOTAL:	3773	3963	3496	4109	4726	3808	5373	4182	4505	3770	4955	2805	49465

WOLF BAY-DUPEROW DUNN COUNTY (API:025)

CONDOR PETROLEUM, INC.

HANSEN #1-11A													
R&LU: 10192	761 31	565 27	747 31	795 30	849 31	866 30	915 31	862 31	636 27	1076 28	1070 30	1103 31	10245
SPACING: W2	3802	2700	3711	4219	4453	4669	5215	4998	3924	6593	6702	6901	57887
GAS IN MCF:	381	283	374	397	424	433	457	431	318	538	535	550	5121
NO. OF WELLS IN POOL: 1													
POOL TOTAL:	761	565	747	795	849	866	915	862	636	1076	1070	1103	10245
POOL TOTAL:	3802	2700	3711	4219	4453	4669	5215	4998	3924	6593	6702	6901	57887
MCF TOTAL:	381	283	374	397	424	433	457	431	318	538	535	550	5121

WRITING ROCK-RED RIVER DIVIDE COUNTY (API:023)

KERR-MCGEE CORP.

OPERATOR-LEASE	JAN	FEB	MAR	APR	MAY	JUN	JUL	AUG	SEP	OCT	NOV	DEC	YR.CUM

ARLOT JOHNSON #1													
				NE NW 34-162-101	F# 1546	SOW: PNA	CUM-O: 10538	CUM-W: 16008	COMP: 02-26-1958				
PATRICK PETROLEUM CO.													

JOHNSON #1				NW NW 03-161-101	F# 6751	SOW: PNA	CUM-O: 25043	CUM-W: 44774	COMP: 03-31-1979				
NO. OF WELLS IN POOL: 2													
POOL TOTAL:	0	0	0	0	0	0	0	0	0	0	0	0	0
POOL TOTAL:	0	0	0	0	0	0	0	0	0	0	0	0	0
MCF TOTAL:	0	0	0	0	0	0	0	0	0	0	0	0	0
=====													
YELLOWSTONE-ORDOVICIAN													
***** MCKENZIE COUNTY (API:053)													
AGATE PETROLEUM, INC.													

FEDERAL #1-25													
				SW SW 25-150-104	F# 5655	SOW: P	CUM-O: 583497	CUM-W: 231116	COMP: 01-12-1976				
R&LU: 18941	1602 31	1001 21	1884 29	1744 30	1723 31	1642 30	1582 29	1664 31	1613 30	1628 31	1597 30	1451 31	19131
SPACING: S2	1100	1073	1422	1196	1211	1123	1071	1252	1135	1763	1045	907	14298
GAS IN MCF:	1614	830	1292	1307	1455	1328	1061	1109	1348	1412	1522	1409	15687
STATE #1-36													
				NE NW 36-150-104	F# 5856	SOW: SI	CUM-O: 403680	CUM-W: 111821	COMP: 12-12-1977				
R&LU: 4203	964 31	756 28	681 31	805 30	528 31	81 25	63 18	0 0	0 0	0 0	81 3	0 21	3959
SPACING: W2	1905	1860	1896	1841	1227	2157	1253	0	0	0	1593	1743	15475
GAS IN MCF:	1473	1158	1181	1259	968	661	280	0	0	0	49	0	7029
NUCORP ENERGY, INC.													

YELLOWSTONE #6-11F													
				NW NW 06-149-103	F# 8161	SOW: PNA	CUM-O: 1428	CUM-W: 4104	COMP: 04-21-1981				
NO. OF WELLS IN POOL: 3													
POOL TOTAL:	2566	1757	2565	2549	2251	1723	1645	1664	1613	1628	1678	1451	23090
POOL TOTAL:	3005	2933	3318	3037	2438	3280	2324	1252	1135	1763	2638	2650	29773
MCF TOTAL:	3087	1988	2473	2566	2423	1989	1341	1109	1348	1412	1571	1409	22716
=====													
ZENITH-HEATH													
***** STARK COUNTY (API:089)													
CARDINAL PETROLEUM CO.													

ZARAK-OYHUS #16-6													
				SE SE 06-139-098	F# 4793	SOW: PNA	CUM-O: 58105	CUM-W: 4563	COMP: 11-22-1969				
COLUMBUS ENERGY CORP.													

BN #1													
				SW SW 03-139-098	F# 13300	SOW: PNA	CUM-O: 6896	CUM-W: 163843	COMP: 02-13-1992				
EDWARD JABLONSKY #1				SE SE 04-139-098	F# 4993	SOW: PNA	CUM-O: 89390	CUM-W: 5134	COMP: 01-05-1971				
EDWARD JABLONSKY #2				SE SW 04-139-098	F# 5003	SOW: PNA	CUM-O: 267487	CUM-W: 637993	COMP: 01-13-1971				
JABLONSKY #1-A				SE SE 04-139-098	F# 10618	SOW: PNA	CUM-O: 203905	CUM-W: 249950	COMP: 03-02-1984				
NORTHERN PACIFIC #6-5A				SE NW 05-139-098	F# 4648	SOW: PNA	CUM-O: 104063	CUM-W: 3141	COMP: 05-23-1969				
NORTHERN PACIFIC "C" #16-5				SE SE 05-139-098	F# 4524	SOW: PNA	CUM-O: 713842	CUM-W: 955531	COMP: 10-12-1968				
TUHY #1				SE NW 09-139-098	F# 4975	SOW: PNA	CUM-O: 262217	CUM-W: 38635	COMP: 11-11-1970				
TUHY #2				NW NE 09-139-098	F# 12094	SOW: DRY	CUM-O: 36	CUM-W: 480	COMP: 02-17-1989				
WILLIAM J. ZARAK #1				NE NW 08-139-098	F# 4826	SOW: PNA	CUM-O: 453387	CUM-W: 123746	COMP: 04-14-1970				
FLYING J OIL & GAS, INC.													

KRUSHENSKY #16-34													
				SE SE 34-140-099	F# 5442	SOW: P	CUM-O: 284499	CUM-W: 52995	COMP: 09-14-1974				
R&LU: 1359	187 31	155 28	158 31	132 30	126 31	138 30	60 27	0 0	100 16	95 31	44 17	172 31	1367
SPACING: E2*	172	144	127	100	115	109	57	0	22	150	43	270	1309
POLANCHEK #8-34													
				SE NE 34-140-099	F# 10752	SOW: P	CUM-O: 419247	CUM-W: 247404	COMP: 06-16-1984				
R&LU: 9845	939 31	875 29	719 29	895 30	925 31	902 30	899 31	872 31	827 30	843 31	803 30	472 18	9971
SPACING: E2*	1931	1813	1687	1959	2035	1993	1986	1940	1814	1867	1843	1040	21908
GAS IN MCF:	372	348	348	360	372	360	372	372	360	372	360	216	4212
JN EXPLORATION & PRODUCTION LTD PTNRSHIP													

OPERATOR-LEASE	JAN	FEB	MAR	APR	MAY	JUN	JUL	AUG	SEP	OCT	NOV	DEC	YR.CUM
MEECH #1				NW NW 03-139-099	F# 10119	SOW: PNA	CUM-O: 13765	CUM-W: 28965	COMP: 05-04-1983				
PRIVRATSKY #1				SW SW 34-140-099	F# 9869	SOW: PNA	CUM-O: 613928	CUM-W: 114118	COMP: 11-20-1982				
PRIVRATSKY #2				SW NW 34-140-099	F# 10806	SOW: PNA	CUM-O: 824	CUM-W: 14679	COMP: 06-15-1984				

NEW MILLENNIUM RESOURCES, INC.

ANN POLANCHEK #1-35				NE SW 35-140-099	F# 8649	SOW: P	CUM-O: 1091191	CUM-W: 94993	COMP: 09-26-1981				
R&LU: 19652	1926 31	1744 29	1818 31	1689 30	1689 31	1425 28	1612 31	1525 31	1392 30	1359 25	1694 29	1698 31	19571
SPACING: W2*	1941	1893	2284	2009	2141	1780	1911	1695	1900	1789	2125	2210	23678
GAS IN MCF:	27	25	27	27	27	24	27	27	30	25	25	26	317

DOLYNIUK #1-35				N2 SE 35-140-099	F# 8984	SOW: SI	CUM-O: 255992	CUM-W: 77408	COMP: 01-04-1982				
----------------	--	--	--	------------------	---------	---------	---------------	--------------	------------------	--	--	--	--

DOLYNIUK STATE #1-36				NW SW 36-140-099	F# 9194	SOW: SI	CUM-O: 369522	CUM-W: 324898	COMP: 02-26-1982				
R&LU: 96	2 29	0 0	0 0	10 2	7 3	0 0	0 0	0 0	0 0	0 0	0 0	0 0	19
SPACING: W2*	3327	0	0	352	419	0	0	0	0	0	0	0	4098
GAS IN MCF:	29	0	0	2	3	0	0	0	0	0	0	0	34

OBACH STATE #1-36				SW NE 36-140-099	F# 10147	SOW: P	CUM-O: 143869	CUM-W: 101962	COMP: 12-02-1983				
R&LU: 4158	394 31	365 29	368 31	327 30	246 25	343 30	344 31	360 31	311 30	367 31	329 30	332 31	4086
SPACING: NE	451	433	448	252	459	645	650	688	687	696	664	654	6727
GAS IN MCF:	31	29	31	30	25	30	31	31	30	31	30	31	360

POLANCHEK #2-35				SW NW 35-140-099	F# 10686	SOW: P	CUM-O: 105716	CUM-W: 28126	COMP: 05-27-1984				
R&LU: 3059	314 31	284 29	296 31	276 30	275 31	233 30	262 31	229 31	67 10	300 31	290 29	290 31	3116
SPACING: W2*	548	534	95	84	86	243	286	253	284	620	580	602	4215
GAS IN MCF:	4	4	4	3	4	6	4	4	10	31	4	5	83

RANGER OIL CO.

BURLINGTON NORTHERN #1				C NE 07-139-098	F# 4959	SOW: PNA	CUM-O: 183654	CUM-W: 0	COMP: 10-30-1970				
------------------------	--	--	--	-----------------	---------	----------	---------------	----------	------------------	--	--	--	--

NO. OF WELLS IN POOL: 21													
POOL TOTAL:	3762	3423	3359	3329	3268	3041	3177	2986	2697	2964	3160	2964	38130
POOL TOTAL:	8370	4817	4641	4756	5255	4770	4890	4576	4707	5122	5255	4776	61935
MCF TOTAL:	463	406	410	422	431	420	434	434	430	459	419	278	5006

ZENITH-NEWTON-HEATH STARK COUNTY (API:089)

BHP PETROLEUM COMPANY, INC.

ZENITH-NEWTON HEATH UNIT

HEART RIVER #16-10				SE SE 10-139-099	F# 4991	SOW: PNA	CUM-O: 5923	CUM-W: 230	COMP: 12-08-1970				
--------------------	--	--	--	------------------	---------	----------	-------------	------------	------------------	--	--	--	--

NO. OF WELLS IN UNIT: 1													
UNIT TOTAL:	0	0	0	0	0	0	0	0	0	0	0	0	0
UNIT TOTAL:	0	0	0	0	0	0	0	0	0	0	0	0	0
MCF TOTAL:	0	0	0	0	0	0	0	0	0	0	0	0	0

CONOCO, INC.

ZENITH-NEWTON HEATH UNIT

ZENITH-NEWTON TYLER UNIT #6				SE NW 11-139-099	F# 4737	SOW: PNA	CUM-O: 137224	CUM-W: 152432	COMP: 08-19-1969				
-----------------------------	--	--	--	------------------	---------	----------	---------------	---------------	------------------	--	--	--	--

NO. OF WELLS IN UNIT: 1													
UNIT TOTAL:	0	0	0	0	0	0	0	0	0	0	0	0	0
UNIT TOTAL:	0	0	0	0	0	0	0	0	0	0	0	0	0
MCF TOTAL:	0	0	0	0	0	0	0	0	0	0	0	0	0

EAGLE OPERATING, INC.

ZENITH-NEWTON HEATH UNIT

ZENITH-NEWTON TYLER UNIT #1				SE SE 03-139-099	F# 5027	SOW: PNA	CUM-O: 240561	CUM-W: 624	COMP: 02-26-1971				
-----------------------------	--	--	--	------------------	---------	----------	---------------	------------	------------------	--	--	--	--

OPERATOR-LEASE	JAN	FEB	MAR	APR	MAY	JUN	JUL	AUG	SEP	OCT	NOV	DEC	YR.CUM
ZENITH-NEWTON UNIT #2				SE SW 03-139-099	F# 9917	SOW: P	CUM-O: 172838	CUM-W: 4299	COMP: 02-15-1983				
R&LU: 3640	397 31	345 29	367 31	339 29	229 31	188 21	335 31	359 31	351 30	236 31	233 30	345 31	3724
SPACING: U	37	23	25	220	38	0	27	96	33	0	68	90	657
GAS IN MCF:	263	276	248	261	264	189	279	248	285	264	255	248	3080
ZENITH-NEWTON UNIT #4				SE NW 10-139-099	F# 4963	SOW: P	CUM-O: 505074	CUM-W: 450430	COMP: 10-01-1970				
R&LU: 2045	172 31	199 29	156 31	170 30	160 31	163 30	159 31	167 31	150 30	120 31	150 30	138 30	1904
SPACING: U	2364	2162	2148	1765	2106	1950	2516	2212	2194	1516	2124	2325	25382
GAS IN MCF:	109	87	93	105	109	105	109	108	105	101	113	90	1234
ZENITH-NEWTON UNIT #5				E2 SW 10-139-099	F# 11153	SOW: PNA	CUM-O: 3653	CUM-W: 8926	COMP: 03-08-1985				
NO. OF WELLS IN UNIT: 4													
UNIT TOTAL:	569	544	523	509	389	351	494	526	501	356	383	483	5628
UNIT TOTAL:	2401	2185	2173	1985	2144	1950	2543	2308	2227	1516	2192	2415	26039
MCF TOTAL:	372	363	341	366	373	294	388	356	390	365	368	338	4314

NO. OF WELLS IN POOL: 6													
POOL TOTAL:	569	544	523	509	389	351	494	526	501	356	383	483	5628
POOL TOTAL:	2401	2185	2173	1985	2144	1950	2543	2308	2227	1516	2192	2415	26039
MCF TOTAL:	372	363	341	366	373	294	388	356	390	365	368	338	4314

ZION-SPEARFISH/MADISON

BOTTINEAU COUNTY (API:009)

GEO RESOURCES, INC.

EMMARD RICE #1				NW NW 26-163-079	F# 2055	SOW: PNA	CUM-O: 31388	CUM-W: 365140	COMP: 12-01-1958				
OBERT LINSTAD #1				SE SE 22-163-079	F# 2507	SOW: P	CUM-O: 50906	CUM-W: 846905	COMP: 02-25-1960				
R&LU: 937	85 31	80 29	84 31	83 30	85 31	75 30	82 31	80 31	75 30	81 31	64 28	78 30	952
SPACING: ESE*	2749	2404	2448	2230	2101	2489	2403	2599	195	2516	2752	2583	27469
RICE #1 SWD				NW NW 26-163-079	F# 6326	SOW: PNA	CUM-O: 13217	CUM-W: 255955	COMP: 11-09-1977				
RICE #2				SE NW 26-163-079	F# 6347	SOW: P	CUM-O: 9038	CUM-W: 76277	COMP: 11-16-1977				
R&LU: 855	78 31	74 29	77 31	77 30	72 31	61 30	79 31	85 31	80 30	47 18	64 22	54 31	848
SPACING: ENW*	0	0	0	0	0	48	47	51	55	28	42	52	323
RICE #23-12				NW SW 23-163-079	F# 5815	SOW: P	CUM-O: 23943	CUM-W: 123087	COMP: 08-16-1976				
R&LU: 518	62 31	59 29	61 31	61 30	63 31	40 11	0 0	0 0	0 0	0 0	96 22	82 31	524
SPACING: WSW*	1044	913	930	847	808	351	0	0	0	0	832	1027	6752
RICE #3				NE NW 26-163-079	F# 13685	SOW: P	CUM-O: 10311	CUM-W: 295290	COMP: 09-21-1994				
R&LU: 724	62 31	59 29	62 31	62 30	62 31	51 29	65 31	57 31	54 30	54 31	81 28	54 31	723
SPACING: ENW*	4454	3895	3966	3613	3447	3764	3759	4065	4446	3935	4304	4175	47823
NO. OF WELLS IN POOL: 6													
POOL TOTAL:	287	272	284	283	282	227	226	222	209	182	305	268	3047
POOL TOTAL:	8247	7212	7344	6690	6356	6652	6209	6715	4696	6479	7930	7837	82367
MCF TOTAL:	0	0	0	0	0	0	0	0	0	0	0	0	0

UNNAMED WILDCATS-BAKKEN

DUNN COUNTY (API:025)

AMERICAN HUNTER EXPLORATION LTD.

AHEL ET AL KNIFE RIVER #H5				NE NW 17-142-096	F# 12841	SOW: DRY	CUM-O: 63	CUM-W: 0	COMP: 05-27-1990				
UNION PACIFIC RESOURCES CO.													
DUTCH TREAT 14-8 #1				SW SW 08-145-096	F# 12991	SOW: PNA	CUM-O: 88	CUM-W: 0	COMP: 10-31-1990				
NO. OF WELLS IN COUNTY: 2													
COUNTY TOTAL:	0	0	0	0	0	0	0	0	0	0	0	0	0
COUNTY TOTAL:	0	0	0	0	0	0	0	0	0	0	0	0	0
MCF TOTAL:	0	0	0	0	0	0	0	0	0	0	0	0	0

APACHE CORP.

MCKENZIE COUNTY (API:053)

BEAR DEN #1				NW SE 23-150-094	F# 8179	SOW: PNA	CUM-O: 2521	CUM-W: 3	COMP: 07-16-1981				
PENNZOIL EXPLORATION & PRODUCTION CO.													

OPERATOR-LEASE	JAN	FEB	MAR	APR	MAY	JUN	JUL	AUG	SEP	OCT	NOV	DEC	YR.CUM
=====													
COTTONWOOD CREEK #12-34H													
				SW NW 34-146-099	F# 13092	SOW: PNA	CUM-O: 720			CUM-W: 0		COMP: 02-22-1991	
NO. OF WELLS IN COUNTY: 2													
COUNTY TOTAL:	0	0	0	0	0	0	0	0	0	0	0	0	0
COUNTY TOTAL:	0	0	0	0	0	0	0	0	0	0	0	0	0
MCF TOTAL:	0	0	0	0	0	0	0	0	0	0	0	0	0
=====													
AMERICAN HUNTER EXPLORATION LTD.	MOUNTRAIL COUNTY (API:061)												
=====													
AHEL ET AL SANISH #36-44 H4													
				SE SE 36-154-093	F# 12807	SOW: PNA	CUM-O: 658			CUM-W: 0		COMP: 05-15-1990	
NO. OF WELLS IN COUNTY: 1													
COUNTY TOTAL:	0	0	0	0	0	0	0	0	0	0	0	0	0
COUNTY TOTAL:	0	0	0	0	0	0	0	0	0	0	0	0	0
MCF TOTAL:	0	0	0	0	0	0	0	0	0	0	0	0	0
=====													
LEEDE OIL & GAS, INC.	STARK COUNTY (API:089)												
=====													
KUNTZ #31-9H													
				NW NE 09-140-098	F# 12875	SOW: PNA	CUM-O: 560			CUM-W: 0		COMP: 06-18-1990	
NO. OF WELLS IN COUNTY: 1													
COUNTY TOTAL:	0	0	0	0	0	0	0	0	0	0	0	0	0
COUNTY TOTAL:	0	0	0	0	0	0	0	0	0	0	0	0	0
MCF TOTAL:	0	0	0	0	0	0	0	0	0	0	0	0	0
=====													
NO. OF WELLS IN POOL: 6													
POOL TOTAL:	0	0	0	0	0	0	0	0	0	0	0	0	0
POOL TOTAL:	0	0	0	0	0	0	0	0	0	0	0	0	0
MCF TOTAL:	0	0	0	0	0	0	0	0	0	0	0	0	0
=====													
UNNAMED WILDCATS-BAKKEN/THREE FORKS	MCKENZIE COUNTY (API:053)												

ASTRAL OIL COMPANY, L.L.C.													
=====													
JOHNSRUD #1-31													
				SW SE 31-151-098	F# 11630	SOW: PNA	CUM-O: 60			CUM-W: 0		COMP: 01-29-1999	
NO. OF WELLS IN POOL: 1													
POOL TOTAL:	0	0	0	0	0	0	0	0	0	0	0	0	0
POOL TOTAL:	0	0	0	0	0	0	0	0	0	0	0	0	0
MCF TOTAL:	0	0	0	0	0	0	0	0	0	0	0	0	0
=====													
UNNAMED WILDCATS-DAWSON BAY	WILLIAMS COUNTY (API:105)												

TEXACO INC.													
=====													
ROSE BOE "A" #1													
				SE SE 25-155-097	F# 11796	SOW: DRY	CUM-O: 83			CUM-W: 0		COMP: 07-22-1986	
NO. OF WELLS IN POOL: 1													
POOL TOTAL:	0	0	0	0	0	0	0	0	0	0	0	0	0
POOL TOTAL:	0	0	0	0	0	0	0	0	0	0	0	0	0
MCF TOTAL:	0	0	0	0	0	0	0	0	0	0	0	0	0
=====													
UNNAMED WILDCATS-DUPEROW	MCKENZIE COUNTY (API:053)												

CELERON OIL & GAS CO.													
=====													
MOBY DICK FEDERAL #1-43-26													
				NW SE 26-149-097	F# 11442	SOW: DRY	CUM-O: 1347			CUM-W: 0		COMP: 02-15-1986	
L.E. BEHM, INC.	=====												
LLOYD POWELL #1													
				SW SE 01-149-102	F# 7715	SOW: PNA	CUM-O: 2191			CUM-W: 19888		COMP: 12-22-1980	
PENNZOIL CO.	=====												
LITTLELAKE #33-21 BN													
				NW NE 33-146-098	F# 9374	SOW: DRY	CUM-O: 288			CUM-W: 0		COMP: 08-22-1983	

OPERATOR-LEASE	JAN	FEB	MAR	APR	MAY	JUN	JUL	AUG	SEP	OCT	NOV	DEC	YR.CUM
NO. OF WELLS IN POOL: 3													
POOL TOTAL:	0	0	0	0	0	0	0	0	0	0	0	0	0
POOL TOTAL:	0	0	0	0	0	0	0	0	0	0	0	0	0
MCF TOTAL:	0	0	0	0	0	0	0	0	0	0	0	0	0

UNNAMED WILDCATS-GUNTON WILLIAMS COUNTY (API:105)

 TEXACO INC.

ROSE BOE "A" #1 SE SE 25-155-097 F# 11796 SOW: DRY CUM-O: 23 CUM-W: 9 COMP: 07-22-1986

NO. OF WELLS IN POOL: 1													
POOL TOTAL:	0	0	0	0	0	0	0	0	0	0	0	0	0
POOL TOTAL:	0	0	0	0	0	0	0	0	0	0	0	0	0
MCF TOTAL:	0	0	0	0	0	0	0	0	0	0	0	0	0

UNNAMED WILDCATS-LOGGEPOL BILLINGS COUNTY (API:007)

 OPUS PETROLEUM, L.L.C.

PALUCK #1 SW NW 24-142-099 F# 13461 SOW: DRY CUM-O: 265 CUM-W: 0 COMP: 04-17-1994

NO. OF WELLS IN POOL: 1													
POOL TOTAL:	0	0	0	0	0	0	0	0	0	0	0	0	0
POOL TOTAL:	0	0	0	0	0	0	0	0	0	0	0	0	0
MCF TOTAL:	0	0	0	0	0	0	0	0	0	0	0	0	0

UNNAMED WILDCATS-MADISON BILLINGS COUNTY (API:007)

 AMOCO PRODUCTION CO.

NORTHROP FEDERAL #A-1-13 SW SW 13-144-101 F# 7308 SOW: PNA CUM-O: 1360 CUM-W: 30276 COMP: 07-31-1980

COASTAL OIL & GAS CORP.

COGC 1-143-100 BN #1V SE NW 01-143-100 F# 10134 SOW: PNA CUM-O: 385 CUM-W: 5731 COMP: 10-25-1983

NERDLIHC COMPANY, INC.

BURKHARDT #2-17 NW SE 17-139-102 F# 13484 SOW: PNA CUM-O: 394 CUM-W: 2806 COMP: 02-07-1993

NO. OF WELLS IN COUNTY: 3													
COUNTY TOTAL:	0	0	0	0	0	0	0	0	0	0	0	0	0
COUNTY TOTAL:	0	0	0	0	0	0	0	0	0	0	0	0	0
MCF TOTAL:	0	0	0	0	0	0	0	0	0	0	0	0	0

CENEX BOTTINEAU COUNTY (API:009)

SKARPHOL #7-6 SW NE 06-162-078 F# 10767 SOW: DRY CUM-O: 171 CUM-W: 6313 COMP: 12-06-1984

ICG PETROLEUMS, INC.

COLUMBIA GLINZ #1B NW SE 31-163-077 F# 10236 SOW: PNA CUM-O: 126 CUM-W: 2794 COMP: 07-12-1983

COLUMBIA SVEEN #1 SW SE 07-163-078 F# 10246 SOW: PNA CUM-O: 170 CUM-W: 3997 COMP: 07-14-1983

LA HABANA CORP.

RUTH KULAAS WILSON #1 NW NW 05-160-082 F# 4084 SOW: PNA CUM-O: 393 CUM-W: 11453 COMP: 07-26-1966

PATRICK PETROLEUM CO.

PATRICK-OLSON #1-9 SE NE 09-163-077 F# 12413 SOW: PNA CUM-O: 278 CUM-W: 10169 COMP: 05-03-1989

TODD JAMIESON BALLANTYNE

OPERATOR-LEASE	JAN	FEB	MAR	APR	MAY	JUN	JUL	AUG	SEP	OCT	NOV	DEC	YR.CUM
IRENE #1-13						NE NW 08-163-081 F# 4846	SOW: PNA	CUM-O: 45		CUM-W: 5520		COMP: 12-03-1984	
NO. OF WELLS IN COUNTY: 6													
COUNTY TOTAL:	0	0	0	0	0	0	0	0	0	0	0	0	0
COUNTY TOTAL:	0	0	0	0	0	0	0	0	0	0	0	0	0
MCF TOTAL:	0	0	0	0	0	0	0	0	0	0	0	0	0

CHANDLER & ASSOCIATES, INC. BURKE COUNTY (API:013)

NELSON #16-15						SE SE 15-162-091 F# 10622	SOW: DRY	CUM-O: 50		CUM-W: 0		COMP: 03-22-1984	
INEXCO OIL CO.													

O. J. #1-1						NW SW 01-163-088 F# 10263	SOW: PNA	CUM-O: 409		CUM-W: 5936		COMP: 11-15-1983	
MERIDIAN OIL, INC.													
NICKOL #11-19						NW NW 19-159-091 F# 11766	SOW: DRY	CUM-O: 199		CUM-W: 2172		COMP: 03-03-1986	
NO. OF WELLS IN COUNTY: 3													
COUNTY TOTAL:	0	0	0	0	0	0	0	0	0	0	0	0	0
COUNTY TOTAL:	0	0	0	0	0	0	0	0	0	0	0	0	0
MCF TOTAL:	0	0	0	0	0	0	0	0	0	0	0	0	0

ORBIT OIL & GAS, INC. DIVIDE COUNTY (API:023)

KITTLESON #1						SE SW 03-162-103 F# 6555	SOW: PNA	CUM-O: 394		CUM-W: 11606		COMP: 09-03-1978	
NO. OF WELLS IN COUNTY: 1													
COUNTY TOTAL:	0	0	0	0	0	0	0	0	0	0	0	0	0
COUNTY TOTAL:	0	0	0	0	0	0	0	0	0	0	0	0	0
MCF TOTAL:	0	0	0	0	0	0	0	0	0	0	0	0	0

SHELL OIL CO. MCKENZIE COUNTY (API:053)

USA #34-35						SW SE 35-147-105 F# 7208	SOW: PNA	CUM-O: 1657		CUM-W: 6287		COMP: 05-12-1980	
NO. OF WELLS IN COUNTY: 1													
COUNTY TOTAL:	0	0	0	0	0	0	0	0	0	0	0	0	0
COUNTY TOTAL:	0	0	0	0	0	0	0	0	0	0	0	0	0
MCF TOTAL:	0	0	0	0	0	0	0	0	0	0	0	0	0

ANADARKO PRODUCTION CO. MOUNTRAIL COUNTY (API:061)

E. J. PETERSON #1						NE SW 28-152-088 F# 9219	SOW: DRY	CUM-O: 448		CUM-W: 16175		COMP: 03-18-1982	
ARMSTRONG OPERATING, INC.													
ORVILLE NORDQUIST #1						NW SE 23-151-089 F# 12642	SOW: DRY	CUM-O: 261		CUM-W: 0		COMP: 08-08-1989	
SUN EXPLORATION & PRODUCTION CO.													

AGNES S. HOFFMAN #1						NW SE 27-151-089 F# 8213	SOW: DRY	CUM-O: 83		CUM-W: 0		COMP: 08-14-1981	
NO. OF WELLS IN COUNTY: 3													
COUNTY TOTAL:	0	0	0	0	0	0	0	0	0	0	0	0	0
COUNTY TOTAL:	0	0	0	0	0	0	0	0	0	0	0	0	0
MCF TOTAL:	0	0	0	0	0	0	0	0	0	0	0	0	0

CAROLINE HUNT TRUST ESTATE RENVILLE COUNTY (API:075)

SANDBERG-FLB #1						SE SW 14-161-085 F# 6166	SOW: DRY	CUM-O: 55		CUM-W: 0		COMP: 08-18-1977	
HUNTFORD RESOURCES CORP.													

OPERATOR-LEASE	JAN	FEB	MAR	APR	MAY	JUN	JUL	AUG	SEP	OCT	NOV	DEC	YR.CUM
WOLVERINE #1-33													
R&LU: 225	13 16	212 26	0 0	0 0	0 1	0 6	0 14	0 16	0 0	0 0	0 0	0 0	225
SPACING:	10030	18361	0	7292	10600	4532	8072	10454	0	0	0	0	69341

KENNEDY & MITCHELL, INC.

SWANSON DOWNWIND #1-988-1													
TEXAS CRUDE ENERGY, INC.													

STEINBERGER "35" #1													
TOP OPERATING COMPANY													

GRENGS #2													
NO. OF WELLS IN COUNTY: 5													
COUNTY TOTAL:	13	212	0	0	0	0	0	0	0	0	0	0	225
COUNTY TOTAL:	10030	18361	0	7292	10600	4532	8072	10454	0	0	0	0	69341
MCF TOTAL:	0	0	0	0	0	0	0	0	0	0	0	0	0

EXXON COMPANY, U.S.A. WILLIAMS COUNTY (API:105)

IRWIN #1													
LEAR PETROLEUM EXPLORATION, INC.													

OASE #1													
NO. OF WELLS IN COUNTY: 2													
COUNTY TOTAL:	0	0	0	0	0	0	0	0	0	0	0	0	0
COUNTY TOTAL:	0	0	0	0	0	0	0	0	0	0	0	0	0
MCF TOTAL:	0	0	0	0	0	0	0	0	0	0	0	0	0

NO. OF WELLS IN POOL: 24													
POOL TOTAL:	13	212	0	0	0	0	0	0	0	0	0	0	225
POOL TOTAL:	10030	18361	0	7292	10600	4532	8072	10454	0	0	0	0	69341
MCF TOTAL:	0	0	0	0	0	0	0	0	0	0	0	0	0

UNNAMED WILDCATS-MIDALE/NESSON BURKE COUNTY (API:013)

EAGLE OPERATING, INC.

BERGSTRESSER #4-4 HZ													
R&LU: 8592	0 0	0 0	0 0	0 0	0 0	0 0	0 0	95 1	2885 30	2414 31	1903 30	1571 31	8868
SPACING: NW#	0	0	0	0	0	0	0	765	1865	2294	1160	1280	7364
GAS IN MCF:	0	0	0	0	0	0	0	200	4835	7430	6963	5835	25263
NO. OF WELLS IN POOL: 1													
POOL TOTAL:	0	0	0	0	0	0	0	95	2885	2414	1903	1571	8868
POOL TOTAL:	0	0	0	0	0	0	0	765	1865	2294	1160	1280	7364
MCF TOTAL:	0	0	0	0	0	0	0	200	4835	7430	6963	5835	25263

UNNAMED WILDCATS-RED RIVER BOWMAN COUNTY (API:011)

HOME PETROLEUM CORP.

REIGER #18-9													
NO. OF WELLS IN COUNTY: 1													
COUNTY TOTAL:	0	0	0	0	0	0	0	0	0	0	0	0	0
COUNTY TOTAL:	0	0	0	0	0	0	0	0	0	0	0	0	0
MCF TOTAL:	0	0	0	0	0	0	0	0	0	0	0	0	0

LYCO ENERGY CORP. DIVIDE COUNTY (API:023)

LUNDQUIST #25-1													

OPERATOR-LEASE	JAN	FEB	MAR	APR	MAY	JUN	JUL	AUG	SEP	OCT	NOV	DEC	YR.CUM
SWAMPY-MOSSER #21-9					NE SE 21-163-100	F# 11302	SOW: PNA	CUM-O: 707		CUM-W: 1905		COMP: 11-01-1997	
R&LU: 78	0 0	41 15	0 0	0 0	0 0	0 0	0 0	0 0	0 0	0 0	0 0	0 0	41
SPACING: S2#	0	0	0	0	0	0	0	0	0	0	0	0	0
NO. OF WELLS IN COUNTY: 2													
COUNTY TOTAL:	0	41	0	0	0	0	0	0	0	0	0	0	41
COUNTY TOTAL:	0	0	0	0	0	0	0	0	0	0	0	0	0
MCF TOTAL:	0	0	0	0	0	0	0	0	0	0	0	0	0

AMOCO PRODUCTION CO.

DUNN COUNTY (API:025)

ROSHAU #1					NE NW 08-145-095	F# 7584	SOW: DRY	CUM-O: 80		CUM-W: 0		COMP: 01-31-1981	
NO. OF WELLS IN COUNTY: 1													
COUNTY TOTAL:	0	0	0	0	0	0	0	0	0	0	0	0	0
COUNTY TOTAL:	0	0	0	0	0	0	0	0	0	0	0	0	0
MCF TOTAL:	0	0	0	0	0	0	0	0	0	0	0	0	0

COASTAL OIL & GAS CORP.

GOLDEN VALLEY COUNTY (API:033)

EAGLE DRAW PROSPECT BN #1					NW SE 03-144-103	F# 10076	SOW: PNA	CUM-O: 1525		CUM-W: 6263		COMP: 11-01-1983	
NO. OF WELLS IN COUNTY: 1													
COUNTY TOTAL:	0	0	0	0	0	0	0	0	0	0	0	0	0
COUNTY TOTAL:	0	0	0	0	0	0	0	0	0	0	0	0	0
MCF TOTAL:	0	0	0	0	0	0	0	0	0	0	0	0	0

AMOCO PRODUCTION CO.

HETTINGER COUNTY (API:041)

KREB-AMOCO #1-31					SE SW 31-136-095	F# 10522	SOW: DRY	CUM-O: 107		CUM-W: 950		COMP: 04-13-1984	
NO. OF WELLS IN COUNTY: 1													
COUNTY TOTAL:	0	0	0	0	0	0	0	0	0	0	0	0	0
COUNTY TOTAL:	0	0	0	0	0	0	0	0	0	0	0	0	0
MCF TOTAL:	0	0	0	0	0	0	0	0	0	0	0	0	0

HNG OIL CO.

MCKENZIE COUNTY (API:053)

NYGAARD #35-1					NE NW 35-149-101	F# 8961	SOW: DRY	CUM-O: 120		CUM-W: 1300		COMP: 07-13-1982	
TRVERSE OIL CO.													

NYGAARD #1-24					NW SE 24-149-101	F# 8302	SOW: DRY	CUM-O: 279		CUM-W: 0		COMP: 10-16-1981	
NO. OF WELLS IN COUNTY: 2													
COUNTY TOTAL:	0	0	0	0	0	0	0	0	0	0	0	0	0
COUNTY TOTAL:	0	0	0	0	0	0	0	0	0	0	0	0	0
MCF TOTAL:	0	0	0	0	0	0	0	0	0	0	0	0	0

MITCHELL ENERGY CORP.

MOUNTRAIL COUNTY (API:061)

ELBERG #1-35					NW SE 35-152-090	F# 9055	SOW: DRY	CUM-O: 49		CUM-W: 215		COMP: 10-16-1982	
NO. OF WELLS IN COUNTY: 1													
COUNTY TOTAL:	0	0	0	0	0	0	0	0	0	0	0	0	0
COUNTY TOTAL:	0	0	0	0	0	0	0	0	0	0	0	0	0
MCF TOTAL:	0	0	0	0	0	0	0	0	0	0	0	0	0

MOBIL OIL CORP.

STARK COUNTY (API:089)

J. F. FISHER #1					NE NW 34-138-097	F# 9684	SOW: PNA	CUM-O: 629		CUM-W: 0		COMP: 10-28-1982	
NO. OF WELLS IN COUNTY: 1													
COUNTY TOTAL:	0	0	0	0	0	0	0	0	0	0	0	0	0
COUNTY TOTAL:	0	0	0	0	0	0	0	0	0	0	0	0	0
MCF TOTAL:	0	0	0	0	0	0	0	0	0	0	0	0	0

SUPERIOR OIL CO.

WILLIAMS COUNTY (API:105)

OPERATOR-LEASE	JAN	FEB	MAR	APR	MAY	JUN	JUL	AUG	SEP	OCT	NOV	DEC	YR.CUM
HARSTAD #30-33													
TEXACO INC.													
ROSE BOE "A" #1													
NO. OF WELLS IN COUNTY: 2													
COUNTY TOTAL:	0	0	0	0	0	0	0	0	0	0	0	0	0
COUNTY TOTAL:	0	0	0	0	0	0	0	0	0	0	0	0	0
MCF TOTAL:	0	0	0	0	0	0	0	0	0	0	0	0	0
NO. OF WELLS IN POOL: 12													
POOL TOTAL:	0	41	0	0	0	0	0	0	0	0	0	0	41
POOL TOTAL:	0	0	0	0	0	0	0	0	0	0	0	0	0
MCF TOTAL:	0	0	0	0	0	0	0	0	0	0	0	0	0
UNNAMED WILDCATS-RED RIVER B													

THE EXPLORATION COMPANY													
DOTTIE #1-23													
NO. OF WELLS IN POOL: 1													
POOL TOTAL:	0	0	0	0	0	0	0	0	0	0	0	0	0
POOL TOTAL:	0	0	0	0	0	0	0	0	0	0	0	0	0
MCF TOTAL:	0	0	0	0	0	0	0	0	0	0	0	0	0
UNNAMED WILDCATS-SILURIAN													

TEXACO INC.													
ROSE BOE "A" #1													
NO. OF WELLS IN POOL: 1													
POOL TOTAL:	0	0	0	0	0	0	0	0	0	0	0	0	0
POOL TOTAL:	0	0	0	0	0	0	0	0	0	0	0	0	0
MCF TOTAL:	0	0	0	0	0	0	0	0	0	0	0	0	0
UNNAMED WILDCATS-SPEARFISH													

DORCHESTER EXPLORATION, INC.													
MCDONALD #21-29													
KENNEDY & MITCHELL, INC.													
LINDSTROM DANA LAKE #55-751-1													
NO. OF WELLS IN POOL: 2													
POOL TOTAL:	0	0	0	0	0	0	0	0	0	0	0	0	0
POOL TOTAL:	0	0	0	0	0	0	0	0	0	0	0	0	0
MCF TOTAL:	0	0	0	0	0	0	0	0	0	0	0	0	0
UNNAMED WILDCATS-TYLER													

DUNCAN OIL, INC.													
JULIE #1-14													
TRANSTEXAS GAS CORP.													
WEIGUM #1-25													
NO. OF WELLS IN POOL: 2													
POOL TOTAL:	0	0	0	0	0	0	0	0	0	0	0	0	0
POOL TOTAL:	0	0	0	0	0	0	0	0	0	0	0	0	0
MCF TOTAL:	0	0	0	0	0	0	0	0	0	0	0	0	0

OPERATOR-LEASE	JAN	FEB	MAR	APR	MAY	JUN	JUL	AUG	SEP	OCT	NOV	DEC	YR.CUM
----------------	-----	-----	-----	-----	-----	-----	-----	-----	-----	-----	-----	-----	--------

UNNAMED WILDCATS-WINNIPEGOSIS

 SUN EXPLORATION & PRODUCTION CO.

DIVIDE COUNTY (API:023)

T. L. MONTGOMERY #1 SW SE 34-162-096 F# 10759 SOW: DRY CUM-O: 187 CUM-W: 0 COMP: 10-05-1984

NO. OF WELLS IN COUNTY: 1

COUNTY TOTAL:	0	0	0	0	0	0	0	0	0	0	0	0	0
COUNTY TOTAL:	0	0	0	0	0	0	0	0	0	0	0	0	0
MCF TOTAL:	0	0	0	0	0	0	0	0	0	0	0	0	0

SHELL OIL CO.

RENVILLE COUNTY (API:075)

GOLDEN #34X-34 SW SE 34-161-087 F# 7976 SOW: PNA CUM-O: 1763 CUM-W: 11204 COMP: 12-22-1980

NO. OF WELLS IN COUNTY: 1

COUNTY TOTAL:	0	0	0	0	0	0	0	0	0	0	0	0	0
COUNTY TOTAL:	0	0	0	0	0	0	0	0	0	0	0	0	0
MCF TOTAL:	0	0	0	0	0	0	0	0	0	0	0	0	0

NO. OF WELLS IN POOL: 2

POOL TOTAL:	0	0	0	0	0	0	0	0	0	0	0	0	0
POOL TOTAL:	0	0	0	0	0	0	0	0	0	0	0	0	0
MCF TOTAL:	0	0	0	0	0	0	0	0	0	0	0	0	0

OPERATOR-LEASE	JAN	FEB	MAR	APR	MAY	JUN	JUL	AUG	SEP	OCT	NOV	DEC	YR.CUM
----------------	-----	-----	-----	-----	-----	-----	-----	-----	-----	-----	-----	-----	--------

RECOVERED LIQUIDS FROM GAS LINES

BILLINGS COUNTY (API:007)

BEAR PAW ENERGY, INC.

FIELD CONDENSATE MYSTERY CREEK R&LU: 13167	1545	1323	1216	1246	886	F# 50030 977	777	806	CUM-O: 374768 948	1146	1096	1307	13273
---	------	------	------	------	-----	-----------------	-----	-----	----------------------	------	------	------	-------

TREE TOP COMPRESSOR STATION R&LU: 12521	1594	2517	2293	1028	734	F# 50246 948	665	530	CUM-O: 600078 639	856	330	386	12520
--	------	------	------	------	-----	-----------------	-----	-----	----------------------	-----	-----	-----	-------

SUMMIT RESOURCES, INC.

KNUTSON GAS CONDITIONING PLANT R&LU: 1169	55	124	139	77	88	F# 50188 84	103	105	CUM-O: 47425 10	73	92	30	980
--	----	-----	-----	----	----	----------------	-----	-----	--------------------	----	----	----	-----

WESTERN GAS PROCESSORS, LTD.

BENJAMIN 2-18						F# 50158			CUM-O: 3477				
FIELD CONDENS. TOBACCO GARDEN						F# 50186			CUM-O: 8889				
FIELD CONDENSATE AL.AQ 1-23						F# 50088			CUM-O: 1486				
FIELD CONDENSATE BENJAMIN#1-18						F# 50054			CUM-O: 50005				
FIELD CONDENSATE COASTAL						F# 50040			CUM-O: 7654				
FIELD CONDENSATE EGLY 20						F# 50042			CUM-O: 41020				
FIELD CONDENSATE EGLY 21						F# 50044			CUM-O: 36984				
FIELD CONDENSATE FRYBURG						F# 50038			CUM-O: 18966				
FIELD CONDENSATE GRASSY BUTTE						F# 50172			CUM-O: 3690				
FIELD CONDENSATE GREEN RIVER						F# 50036			CUM-O: 22795				
FIELD CONDENSATE LITTLE KNIFE						F# 50034			CUM-O: 59174				
FIELD CONDENSATE MEE 3-17						F# 50086			CUM-O: 680				
FIELD CONDENSATE MESCHKE #2-2						F# 50052			CUM-O: 21126				
FIELD CONDENSATE STUART #2-31						F# 50050			CUM-O: 50250				
FIELD CONDENSATE STUART #4-19						F# 50048			CUM-O: 37553				
FIELD CONDENSATE STUART "7"						F# 50046			CUM-O: 6484				
FIELD CONDENSATE TR STATION						F# 50032			CUM-O: 88797				
FIELD CONDENSATE WEST						F# 50028			CUM-O: 161185				
PLANT CONDENSATE EAST						F# 50022			CUM-O: 199124				
PLANT CONDENSATE MIDDLE						F# 50024			CUM-O: 136002				
PLANT CONDENSATE WEST						F# 50026			CUM-O: 136311				
WESTERN GAS LACT UNIT						F# 50156			CUM-O: 1587643				
COUNTY TOTAL:	3194	3964	3648	2351	1708	2009	1545	1441	1597	2075	1518	1723	26773

CENEX

BOWMAN COUNTY (API:011)

COYOTE CREEK GAS PLANT						F# 50148			CUM-O: 177900				
------------------------	--	--	--	--	--	----------	--	--	---------------	--	--	--	--

CONTINENTAL GAS, INC.

BADLANDS GAS PLANT R&LU: 19967	1581	1656	1724	1458	1625	F# 50270 1227	1144	1470	CUM-O: 39232 2074	2642	1467	1790	19858
-----------------------------------	------	------	------	------	------	------------------	------	------	----------------------	------	------	------	-------

MEDICINE POLE HILLS PLANT						F# 50258			CUM-O: 10830				
---------------------------	--	--	--	--	--	----------	--	--	--------------	--	--	--	--

OPERATOR-LEASE	JAN	FEB	MAR	APR	MAY	JUN	JUL	AUG	SEP	OCT	NOV	DEC	YR.CUM
COUNTY TOTAL:	1581	1656	1724	1458	1625	1227	1144	1470	2074	2642	1467	1790	19858

BEAR PAW ENERGY, INC.

BURKE COUNTY (API:013)

LIGNITE PLANT CONDENSATE						F# 50016			CUM-O: 392748				
R&LU: 16547	857	1167	1289	1382	1671	1723	1865	1296	1597	1687	1228	840	16602

HUNT OIL CO.

NORTH TIOGA GASOLINE PLANT

F# 50002

CUM-O: 29647

COUNTY TOTAL:	857	1167	1289	1382	1671	1723	1865	1296	1597	1687	1228	840	16602
---------------	-----	------	------	------	------	------	------	------	------	------	------	-----	-------

CUSTOM ENERGY CONST., INC.

DIVIDE COUNTY (API:023)

AMBROSE GAS PLANT

F# 50184

CUM-O: 53

COUNTY TOTAL:	0	0	0	0	0	0	0	0	0	0	0	0	0
---------------	---	---	---	---	---	---	---	---	---	---	---	---	---

MESA PETROLEUM CO.

DUNN COUNTY (API:025)

FEDERAL 10 #1

F# 50098

CUM-O: 1531

KNUTSON-WERRE 3 #1

F# 50100

CUM-O: 168

KNUTSON-WERRE 34 #1

F# 50102

CUM-O: 1645

PELTON #1-10

F# 50104

CUM-O: 169

PETRO-HUNT, L.L.C.

LITTLE KNIFE PLANT

F# 50242

CUM-O: 851182

R&LU: 84616	6193	6332	7188	6921	7687	7435	7715	7835	7512	7715	6503	6093	85129
-------------	------	------	------	------	------	------	------	------	------	------	------	------	-------

COUNTY TOTAL:	6193	6332	7188	6921	7687	7435	7715	7835	7512	7715	6503	6093	85129
---------------	------	------	------	------	------	------	------	------	------	------	------	------	-------

BEAR PAW ENERGY LLC

GOLDEN VALLEY COUNTY (API:033)

BEAVER CREEK CONDENSATE

F# 50278

CUM-O: 4548

R&LU: 4216	692	266	493	485	209	618	401	138	129	660	275	182	4548
------------	-----	-----	-----	-----	-----	-----	-----	-----	-----	-----	-----	-----	------

COUNTY TOTAL:	692	266	493	485	209	618	401	138	129	660	275	182	4548
---------------	-----	-----	-----	-----	-----	-----	-----	-----	-----	-----	-----	-----	------

AMERADA HESS CORP.

MCKENZIE COUNTY (API:053)

ANTELOPE DRIP TANK

F# 50222

CUM-O: 125660

R&LU: 13569	1326	1561	1196	1112	1511	1164	1067	972	1232	428	322	1547	13438
-------------	------	------	------	------	------	------	------	-----	------	-----	-----	------	-------

BLUE BUTTES DRIP TANK

F# 50180

CUM-O: 170021

R&LU: 5602	95	702	90	719	756	743	500	101	598	0	431	662	5397
------------	----	-----	----	-----	-----	-----	-----	-----	-----	---	-----	-----	------

HAWKEYE STATION TANKS

F# 50010

CUM-O: 656194

R&LU: 4473	293	358	568	540	376	468	207	0	251	743	362	304	4470
------------	-----	-----	-----	-----	-----	-----	-----	---	-----	-----	-----	-----	------

NORTH CHARLSON TANKS

F# 50196

CUM-O: 87398

R&LU: 6273	558	475	750	549	455	854	484	515	738	743	212	0	6333
------------	-----	-----	-----	-----	-----	-----	-----	-----	-----	-----	-----	---	------

SIVERTSON DRIP TANK

F# 50012

CUM-O: 109962

AMINOIL USA, INC.

C. C. HALVORSON BATTERY

F# 50006

CUM-O: 2595

GOVT. DOROUGH BATTERY

F# 50004

CUM-O: 29499

SCRUBBER (JENS STRAND)

F# 50008

CUM-O: 167085

BEAR PAW ENERGY, INC.

OPERATOR-LEASE	JAN	FEB	MAR	APR	MAY	JUN	JUL	AUG	SEP	OCT	NOV	DEC	YR.CUM
ALEXANDER COMPRESSOR R&LU: 8433	833	1434	1645	659	621	F# 50268 523	444	445	CUM-O: 62872 598	779	205	300	8486
ECOLOGICAL ENGINEERING SYSTEMS													
ALEXANDER GAS PLANT						F# 50160			CUM-O: 137099				
KERR-MCGEE CORP.													
BOXCAR BUTTE GAS PLANT						F# 50182			CUM-O: 1288				
TRUE OIL CO.													
RED WING CREEK GAS PLANT"DRIP" R&LU: 414	17	23	29	25	30	F# 50020 27	27	30	CUM-O: 22678 25	10	18	40	301
WESTERN GAS PROCESSORS, LTD.													
CHARLSON PLANT						F# 50178			CUM-O: 172264				
DIMMICK LAKE PLANT						F# 50176			CUM-O: 51855				
COUNTY TOTAL:	3122	4553	4278	3604	3749	3779	2729	2063	3442	2703	1550	2853	38425
=====													
WILLISTON BASIN INTERSTATE PIPELINE CO. MOUNTRAIL COUNTY (API:061)													

WHITE EARTH DRIP TANK						F# 50220			CUM-O: 362				
COUNTY TOTAL:	0	0	0	0	0	0	0	0	0	0	0	0	0
=====													
BEAR PAW ENERGY, INC. STARK COUNTY (API:089)													

LODGEPOLE CONDENSATE STATION R&LU: 53512	5611	4106	4325	4801	4300	F# 50272 4341	4441	5155	CUM-O: 175002 4766	4441	3647	3550	53484
COUNTY TOTAL:	5611	4106	4325	4801	4300	4341	4441	5155	4766	4441	3647	3550	53484
=====													
AMERADA HESS CORP WILLIAMS COUNTY (API:105)													

TEMPLE COMPRESSOR STATION						F# 50162			CUM-O: 63464				
AMERADA HESS CORP.													

TIOGA GASOLINE PLANT R&LU: 37327	3778	5430	2779	2752	3165	F# 50014 2343	1947	1475	CUM-O: 1300100 3793	2446	3825	3627	37360
BEAR PAW ENERGY, INC.													

COW CREEK CONDENSATE STATION R&LU: 1836	142	209	220	204	203	F# 50274 202	137	120	CUM-O: 6138 173	207	128	43	1988
JUDSON CONDENSATE STATION R&LU: 2837	256	419	278	236	171	F# 50276 169	186	267	CUM-O: 6227 427	239	66	41	2755
PHILLIPS NATURAL GAS CO.													

ALEXANDER BOOSTER						F# 50018			CUM-O: 21390				
PHILLIPS PETROLEUM CO.													

COW CREEK						F# 50082			CUM-O: 425				
MIDWAY						F# 50204			CUM-O: 389				
STOCKYARD						F# 50080			CUM-O: 379				

OPERATOR-LEASE	JAN	FEB	MAR	APR	MAY	JUN	JUL	AUG	SEP	OCT	NOV	DEC	YR.CUM
COUNTY TOTAL:	4176	6058	3277	3192	3539	2714	2270	1862	4393	2892	4019	3711	42103
TOTAL:	25426	28102	26222	24194	24488	23846	22110	21260	25510	24815	20207	20742	286922

DISPOSAL WELL SKIMMED CRUDE RECOVERY

 CENTER POINT DISPOSAL

BILLINGS COUNTY (API:007)

HLEBECHUK #1-34 F# 50084 CUM-O: 796
 CRYSTAL EXPLORATION & PRODUCTION CO.

KUNTZ #11-23 F# 50090 CUM-O: 248
 EXXON COMPANY, U.S.A.

BIG STICK (MADISON) UNIT #1211 F# 50072 CUM-O: 2568
 BIG STICK (MADISON) UNIT #3103 F# 50076 CUM-O: 2416
 MISSOURI BASIN WELL SERVICE, INC.

GREGORY #1-9 WDW F# 50078 CUM-O: 5906
 HECKER #1 SWD F# 50154 CUM-O: 1517
 TENNECO OIL CO.

CONNELL SWD #1 F# 50092 CUM-O: 2528
 TERRA ENERGY CORP.

TANNER USA #1-34 F# 50074 CUM-O: 2367

COUNTY TOTAL: 0 0 0 0 0 0 0 0 0 0 0 0 0 0

PRODUCERS DISPOSAL SERVICES BOTTINEAU COUNTY (API:009)

RAUK SWD #1 F# 50126 CUM-O: 656
 WACKER OIL, INC.

HEARONEMUS 24-21 #2 F# 50228 CUM-O: 90
 TREND-SIVERTSON #14-27 F# 50230 CUM-O: 45

COUNTY TOTAL: 0 0 0 0 0 0 0 0 0 0 0 0 0 0

BURLINGTON RESOURCES OIL & GAS COMPANY BOWMAN COUNTY (API:011)

BUCHHOLZ #3 SWD F# 50262 CUM-O: 1594
 STATE #16X-16 F# 50260 CUM-O: 79

CONTINENTAL RESOURCES, INC.

ALBERT FOSSUM #2-14 SWD F# 50128 CUM-O: 1999
 R&LU: 160 0 0 0 0 0 0 0 0 0 60 0 0 60

LONESOME DOVE 1-21 SWD F# 50264 CUM-O: 4395
 R&LU: 1040 0 221 0 206 0 183 0 0 0 261 0 175 1046

LTA SWD #1 F# 50112 CUM-O: 4195

RATTLESNAKE #1-23 SWD F# 50266 CUM-O: 773

OPERATOR-LEASE	JAN	FEB	MAR	APR	MAY	JUN	JUL	AUG	SEP	OCT	NOV	DEC	YR.CUM
COUNTY TOTAL:	0	221	0	206	0	183	0	0	0	321	0	175	1106

DAKOTA WEST PUMPING, INC. BURKE COUNTY (API:013)

MONSON DISPOSAL WELL #2						F# 50124							CUM-O: 12969
FERRELLGAS LP													
FERRELL #1						F# 50238							CUM-O: 126
PETRO-HUNT, L.L.C.													
PROSPER SWD #1						F# 50208							CUM-O: 60
COUNTY TOTAL:	0	0	0	0	0	0	0	0	0	0	0	0	0

BALCO THREE, INC. DIVIDE COUNTY (API:023)

BORGEN #11-24						F# 50200							CUM-O: 5431
COUNTY TOTAL:	0	0	0	0	0	0	0	0	0	0	0	0	0

BERCO RESOURCES, LLC DUNN COUNTY (API:025)

TYSVER 15 #1 (SWD)						F# 50140							CUM-O: 4286
CONDOR PETROLEUM, INC.													
BURESH #33-2						F# 50218							CUM-O: 120
ENERGY EQUITY COMPANY													
NORTH DICKINSON SWD R&LU: 58	0	0	0	0	0	F# 50286	0	0	0	0	58	0	58
SADOWSKY SWD #1						F# 50108							CUM-O: 1085
SAUL AZAR													
COOK "N" #1						F# 50174							CUM-O: 734
COUNTY TOTAL:	0	0	0	0	0	0	0	0	0	0	58	0	58

DRY CREEK DISPOSAL CO., INC. GOLDEN VALLEY COUNTY (API:033)

FEDERAL #22-25						F# 50096							CUM-O: 403
ENERGY EQUITY COMPANY													
UECKERT #1-11 R&LU: 128	0	128	0	0	0	F# 50254	0	0	0	0	0	0	128
THOMAS A. HAUGEN OPERATING CO.													
KANNENBERG SWD #1-27						F# 50066							CUM-O: 3129
COUNTY TOTAL:	0	128	0	0	0	0	0	0	0	0	0	0	128

BLACK HAWK RESOURCES, LLC MCKENZIE COUNTY (API:053)

HATTER #34-43X						F# 50058							CUM-O: 756
KLANDL #26-31X R&LU: 185	0	0	0	0	0	F# 50056	0	185	0	0	0	0	185

OPERATOR-LEASE	JAN	FEB	MAR	APR	MAY	JUN	JUL	AUG	SEP	OCT	NOV	DEC	YR.CUM
KLANDL RECLAIM PLANT						F# 50068		CUM-O: 20802					
BURLINGTON RESOURCES OIL & GAS COMPANY													
EDGAR-BN #10-1						F# 50240		CUM-O: 429					
MOI #43-19						F# 50214		CUM-O: 8909					
R&LU: 276	0	0	0	0	0	0	278	0	0	0	0	0	278
ROUGH RIDER BN #2-33						F# 50236		CUM-O: 615					
COLUMBUS ENERGY CORP													
HOVDE						F# 50282		CUM-O: 240					
HEADINGTON OIL LIMITED PARTNERSHIP													
USA #42-10						F# 50244		CUM-O: 2406					
R&LU: 105	0	0	0	63	56	0	98	57	0	0	0	0	274
J&M DISPOSAL, INC.													
HERMAN SCHMITZ #27-1						F# 50202		CUM-O: 21092					
R&LU: 331	0	130	0	0	136	0	0	65	0	0	0	0	331
K & J OPERATING, INC.													
GEORGE TANK #1						F# 50164		CUM-O: 1651					
LANDTECH CORP.													
JACOBSON #1-17						F# 50192		CUM-O: 8400					
LANDTECH ENTERPRISES LTD. CO.													
BULL MOOSE DISPOSAL-BN #27-14						F# 50094		CUM-O: 7164					
ELK DISPOSAL-WHALSTROM #10-2						F# 50190		CUM-O: 7077					
PAUL RANKIN													
GLASS BLUFF/ELK SWD #1						F# 50252		CUM-O: 1298					
PRESIDIO EXPLORATION, INC.													
DINWOODIE #22-23						F# 50110		CUM-O: 3839					
RIGEL, INC.													
KERR SWD #104						F# 50120		CUM-O: 11463					
R&LU: 348	0	0	40	0	125	6	0	0	177	0	0	0	348
LARS RASMUSSEN SWD #1						F# 50250		CUM-O: 926					
ROONEY OPERATING D/B/A MONDAK DISPOSAL CO.													
FEDERAL #12-8						F# 50062		CUM-O: 8764					
THOMAS A. HAUGEN OPERATING CO.													
HELLING STATE #21-16						F# 50194		CUM-O: 55					
OKLAND SWD #2						F# 50060		CUM-O: 4037					
WESTPORT OIL & GAS CO., INC.													
HOEHN SWD #1						F# 50114		CUM-O: 3711					
ZINKE & TRUMBO, INC.													

OPERATOR-LEASE	JAN	FEB	MAR	APR	MAY	JUN	JUL	AUG	SEP	OCT	NOV	DEC	YR.CUM
EVENSON "A" SWD R&LU: 152	0	0	0	0	0	F# 50284 0	0	0	CUM-O: 152 152	0	0	0	152
COUNTY TOTAL:	0	130	40	63	317	6	561	122	329	0	0	0	1568

BOW PETROLEUM INC OF COLORADO MOUNTRAIL COUNTY (API:061)

SKARSGARD #1 R&LU: 190	0	0	0	0	0	F# 50280 0	0	60	CUM-O: 260 0	0	0	0	60
TIOGA DISPOSAL CO.													
MARTIN C. JORSTAD #1						F# 50106			CUM-O: 6843				
COUNTY TOTAL:	0	0	0	0	0	0	0	60	0	0	0	0	60

EAGLE OPERATING, INC. RENVILLE COUNTY (API:075)

CHRISTIANSON SWD #1						F# 50206			CUM-O: 48				
EARL SCHWARTZ													
LAUMB #2						F# 50232			CUM-O: 181				
MILLER PETROLEUM, INC.													
FINN HELLEBUST #1						F# 50152			CUM-O: 475				
NEXEN OIL & GAS USA INC.													
RAY VENDSEL #1						F# 50216			CUM-O: 309				
COUNTY TOTAL:	0	0	0	0	0	0	0	0	0	0	0	0	0

CENEX STARK COUNTY (API:089)

KUNTZ #8-9						F# 50170			CUM-O: 253				
WILLIAM C. KIRKWOOD													
KOSTELECKY SWD #1						F# 50198			CUM-O: 3037				
COUNTY TOTAL:	0	0	0	0	0	0	0	0	0	0	0	0	0

BALLANTYNE OIL WARD COUNTY (API:101)

DAISY SWD #1-29						F# 50150			CUM-O: 124				
COUNTY TOTAL:	0	0	0	0	0	0	0	0	0	0	0	0	0

CONDOR PETROLEUM, INC. WILLIAMS COUNTY (API:105)

MCCOY, F.E. #1						F# 50132			CUM-O: 309				
FERRELLGAS LP													
FERRELL #2 R&LU: 598	0	0	0	0	0	F# 50118 0	0	200	CUM-O: 12092 398	0	0	0	598
PAUL RANKIN													
EIGHTMILE SWD #1						F# 50256			CUM-O: 263				

PRODUCERS DISPOSAL SERVICES

OPERATOR-LEASE	JAN	FEB	MAR	APR	MAY	JUN	JUL	AUG	SEP	OCT	NOV	DEC	YR.CUM
----------------	-----	-----	-----	-----	-----	-----	-----	-----	-----	-----	-----	-----	--------

STRID SWD #26-2 F# 50122 CUM-O: 2122

PROSPECTIVE INVESTMENT & TRADING CO.

STATE OF NORTH DAKOTA #1 F# 50224 CUM-O: 340

THOMAS A. HAUGEN OPERATING CO.

STATE #16-11 F# 50064 CUM-O: 7131

COUNTY TOTAL:	0	0	0	0	0	0	0	200	398	0	0	0	598
---------------	---	---	---	---	---	---	---	-----	-----	---	---	---	-----

TOTAL:	0	479	40	269	317	189	561	382	727	321	58	175	3518
--------	---	-----	----	-----	-----	-----	-----	-----	-----	-----	----	-----	------

WASTE OIL TREATING PLANT RECOVERY MCKENZIE COUNTY (API:053)

CRUDE PROCESSING, INC.

WASTE CRUDE RECYCLING PLANT F# 50070 CUM-O: 163795

R&LU: 12558	0	2804	1864	921	0	1775	893	926	878	890	883	724	12558
-------------	---	------	------	-----	---	------	-----	-----	-----	-----	-----	-----	-------

COUNTY TOTAL:	0	2804	1864	921	0	1775	893	926	878	890	883	724	12558
---------------	---	------	------	-----	---	------	-----	-----	-----	-----	-----	-----	-------

OIL RECYCLING, INC. STARK COUNTY (API:089)

WASTE CRUDE RECYCLING PLANT F# 50166 CUM-O: 50104

COUNTY TOTAL:	0	0	0	0	0	0	0	0	0	0	0	0	0
---------------	---	---	---	---	---	---	---	---	---	---	---	---	---

TRI-B OIL CO. WILLIAMS COUNTY (API:105)

WASTE CRUDE RECYCLING PLANT F# 50116 CUM-O: 1812

COUNTY TOTAL:	0	0	0	0	0	0	0	0	0	0	0	0	0
---------------	---	---	---	---	---	---	---	---	---	---	---	---	---

TOTAL:	0	2804	1864	921	0	1775	893	926	878	890	883	724	12558
--------	---	------	------	-----	---	------	-----	-----	-----	-----	-----	-----	-------

PRODUCTION BY POOLS

	JAN	FEB	MAR	APR	MAY	JUN	JUL	AUG	SEP	OCT	NOV	DEC	YR.CUM	CUM PROD
	---	---	---	---	---	---	---	---	---	---	---	---	-----	-----
ALEXANDER-DUPEROW	0	5524	3949	3391	3257	2913	2630	2718	2151	2753	1792	2916	33994	33994
	0	146	24	3	9	3	10	0	175	121	88	220	799	799
	0	5939	5067	4418	4529	3059	2971	2288	2422	3276	1318	3146	38433	
ALEXANDER-MADISON	1049	1024	999	986	1009	910	1073	1005	836	903	913	779	11486	429020
	4277	4000	3764	4139	3889	3592	4246	4016	3447	3549	3136	2405	44460	954302
	1239	1190	1472	1575	1523	1356	1713	1615	1296	1476	1357	1261	17073	
ALEXANDER-RED RIVER	156	0	0	0	0	0	0	0	0	0	0	0	156	225178
	13	0	0	0	0	0	0	0	0	0	0	0	13	22653
	1837	0	0	0	0	0	0	0	0	0	0	0	1837	
ALKALI CREEK-BAKKEN	0	0	0	0	0	0	0	0	0	0	0	0	0	8583
	0	0	0	0	0	0	0	0	0	0	0	0	0	4
	0	0	0	0	0	0	0	0	0	0	0	0	0	
AMBROSE-DUPEROW	2280	2279	2240	2447	2484	2435	2308	2424	2519	2503	2549	2493	28961	1289312
	1169	1547	1507	1816	1711	1706	1668	2027	2015	1974	1952	1877	20969	506142
	4285	4117	3851	3548	3828	3419	3705	3622	4005	4595	3531	3630	46136	
AMBROSE-RED RIVER	0	0	0	0	0	0	0	0	0	0	0	0	0	21213
	0	0	0	0	0	0	0	0	0	0	0	0	0	127607
	0	0	0	0	0	0	0	0	0	0	0	0	0	
AMIDON-BIRDBEAR	0	0	0	0	0	0	0	0	0	0	0	0	0	4611
	0	0	0	0	0	0	0	0	0	0	0	0	0	2774
	0	0	0	0	0	0	0	0	0	0	0	0	0	
AMIDON-RED RIVER	0	0	0	0	0	0	0	0	0	0	0	0	0	15064
	0	0	0	0	0	0	0	0	0	0	0	0	0	93623
	0	0	0	0	0	0	0	0	0	0	0	0	0	
AMOR-RED RIVER	4339	3939	4314	4111	4384	3970	4885	4822	4523	4690	4410	4661	53048	1928967
	5247	4892	5095	4955	4978	5315	6354	6587	5850	6038	5877	6611	67799	1208554
	1059	971	1063	1016	1085	1083	1197	1187	2637	2722	2560	2678	19258	
ANTELOPE-DEVONIAN	5713	5726	6113	5486	5123	4720	3842	5182	4975	5161	3498	5243	60782	6105502
	18252	15766	17211	15616	16561	17259	17223	17166	13786	16965	14554	14750	195109	5906053
	13606	6772	7410	10446	3893	9977	2228	2982	2096	7563	2476	2249	71698	
ANTELOPE-MADISON	8103	7776	6538	6543	7454	8077	7808	7181	6979	7143	7338	7992	88932	16887375
	36154	31049	27298	26438	30847	32956	30774	33934	33796	32814	31580	33489	381129	23620740
	133440	126844	109457	104818	118092	122368	128759	126183	123655	123728	124679	130907	1472930	
ANTELOPE-RED RIVER	1086	960	1010	944	1036	959	981	976	930	987	922	953	11744	165324
	73	78	85	54	14	5	33	34	13	0	25	24	438	8466
	11391	10314	10796	10260	10956	10434	10796	10903	10378	10559	10029	9947	126763	
ANTELOPE-SANISH	6544	6362	6785	6086	6684	5547	6493	4342	5725	6637	6929	6490	74624	12311124
	2503	2048	2403	2298	2348	2396	2092	910	1145	2824	2840	3184	26991	991986
	25535	21933	24445	24812	25875	22974	23955	14404	28983	27027	25187	24421	289551	
ANTELOPE-SILURIAN	2161	1609	1917	1702	2056	1921	1270	2039	1921	1864	1831	1885	22176	4351120
	17435	14556	17049	15346	15923	15906	12301	15761	16304	16201	15127	19000	190909	10610660
	6643	5669	6855	6549	6091	5970	2653	6906	6039	6697	6876	8276	75224	
ANTELOPE-STONEWALL	0	0	0	473	1458	1552	1047	863	179	835	652	750	7809	8402
	0	0	0	0	9	27	2	0	0	14	18	13	83	83
	0	0	0	1531	4490	4523	3530	2605	594	2685	2949	3044	25951	

	JAN ---	FEB ---	MAR ---	APR ---	MAY ---	JUN ---	JUL ---	AUG ---	SEP ---	OCT ---	NOV ---	DEC ---	YR.CUM -----	CUM PROD -----
ANTELOPE-WINNIPEG/DEADWOOD														
	179	169	176	173	184	168	183	181	178	125	76	77	1869	14778
	341	315	356	345	385	287	257	351	372	415	282	386	4092	44612
	159122	156255	160223	156425	156537	136213	149390	146642	135665	131686	98325	106769	1693252	
ANTELOPE CREEK-MADISON														
	0	0	0	0	0	0	0	0	0	0	0	0	0	6434
	0	0	0	0	0	0	0	0	0	0	0	0	0	14225
	0	0	0	0	0	0	0	0	0	0	0	0	0	
ANTELOPE CREEK-RED RIVER														
	0	0	0	0	0	0	0	0	0	0	0	0	0	70528
	0	0	0	0	0	0	0	0	0	0	0	0	0	35276
	0	0	0	0	0	0	0	0	0	0	0	0	0	
ANTELOPE CREEK-STONEWALL														
	0	0	0	0	0	0	0	0	0	0	0	0	0	950
	0	0	0	0	0	0	0	0	0	0	0	0	0	7671
	0	0	0	0	0	0	0	0	0	0	0	0	0	
ANTLER-MADISON														
	315	314	512	520	623	673	718	769	805	756	539	829	7373	316262
	10422	8822	15348	20173	23856	22355	18365	20212	19910	20959	21678	24059	226159	752170
	221	227	242	240	248	228	248	248	240	248	187	248	2825	
ARNEGARD-MADISON														
	363	351	379	357	364	354	358	354	344	349	330	361	4264	101011
	1402	1317	1398	1343	1394	1390	1473	1430	1315	1403	1370	1388	16623	370726
	290	281	303	286	292	283	286	283	275	279	264	289	3411	
ASH-RED RIVER														
	0	0	0	0	0	0	0	0	0	0	0	0	0	107929
	0	0	0	0	0	0	0	0	0	0	0	0	0	103864
	0	0	0	0	0	0	0	0	0	0	0	0	0	
ASH COULEE-BAKKEN														
	1796	1456	1526	1483	1334	1464	1529	1363	1318	1243	1335	1414	17261	1631131
	240	114	167	193	112	146	133	163	120	119	135	53	1695	24608
	22130	19941	19155	17711	17705	17444	20074	19377	16566	18496	17873	18557	225029	
ASH COULEE-BIRDBEAR														
	0	0	0	0	0	1488	4238	3516	2925	2742	2513	1471	18893	18893
	0	0	0	0	0	92	30	20	29	27	27	77	302	302
	0	0	0	0	0	815	3718	3117	2773	2642	2413	1189	16667	
ASH COULEE-RED RIVER														
	0	0	0	0	0	0	0	0	0	0	0	0	0	7691
	0	0	0	0	0	0	0	0	0	0	0	0	0	6615
	0	0	0	0	0	0	0	0	0	0	0	0	0	
ASSINIBOINE-MADISON														
	973	475	478	664	411	724	914	761	714	756	401	634	7905	252759
	3361	2080	2758	2395	2007	2148	3407	3463	2731	3172	1404	2476	31402	620149
	661	239	440	350	348	525	663	427	463	545	174	52	4887	
ASSINIBOINE-RED RIVER														
	0	0	0	0	0	0	0	0	0	0	0	0	0	612978
	0	0	0	0	0	0	0	0	0	0	0	0	0	812494
	0	0	0	0	0	0	0	0	0	0	0	0	0	
AURELIA-MADISON														
	0	0	0	0	0	0	0	0	0	0	0	0	0	2751
	0	0	0	0	0	0	0	0	0	0	0	0	0	31060
	0	0	0	0	0	0	0	0	0	0	0	0	0	
AUSTIN-RED RIVER														
	0	0	0	24	0	0	0	0	0	0	0	0	24	66860
	0	0	0	0	0	0	0	0	0	0	0	0	0	15841
	0	0	0	0	0	0	0	0	0	0	0	0	0	
AVOCA-BAKKEN														
	16	16	3	22	16	15	6	15	13	19	13	1	155	1101
	0	0	0	0	0	0	0	0	0	0	0	0	0	11
	0	0	0	0	0	0	0	0	0	0	0	0	0	
AVOCA-MADISON														
	977	781	862	954	925	844	961	886	827	834	917	783	10551	271538
	738	674	495	976	905	763	1115	855	806	723	705	607	9362	206080
	607	461	689	961	1224	1247	1303	1229	1132	1295	1005	959	12112	

	JAN ---	FEB ---	MAR ---	APR ---	MAY ---	JUN ---	JUL ---	AUG ---	SEP ---	OCT ---	NOV ---	DEC ---	YR.CUM -----	CUM PROD -----
AVOCA-RED RIVER	0	0	0	0	0	0	0	0	0	0	0	0	0	19275
	0	0	0	0	0	0	0	0	0	0	0	0	0	3799
	0	0	0	0	0	0	0	0	0	0	0	0	0	
BADEN-MADISON	0	0	0	0	0	0	0	0	0	0	0	0	0	16173
	0	0	0	0	0	0	0	0	0	0	0	0	0	114742
	0	0	0	0	0	0	0	0	0	0	0	0	0	
BAILEY-BAKKEN	33	36	23	23	40	27	40	40	40	30	30	20	382	6531
	0	0	0	0	0	0	0	0	0	0	0	0	0	4
	0	0	0	0	0	0	0	0	0	0	0	0	0	
BAKER-DUPEROW	2096	1789	1817	2377	2308	2229	2266	1937	2039	1641	2163	2369	25031	33017
	2654	2316	2314	2937	2807	2733	2705	2226	2456	2205	2718	2954	31025	42901
	1149	643	844	1377	1697	1332	1678	862	614	550	1092	1198	13036	
BAKER-MADISON	1629	1469	1420	1111	1599	1325	1345	1361	1221	1218	1264	1295	16257	423385
	1294	1077	836	775	957	1019	962	918	745	824	708	913	11028	214624
	1014	1061	1139	932	1198	1043	1103	1093	1027	1028	870	936	12444	
BAKER-RED RIVER	526	428	590	529	764	269	249	211	649	1012	1164	1034	7425	773326
	22	14	31	149	50	36	3	25	201	1963	2063	1331	5888	224491
	2705	1981	1672	2566	5804	5104	4848	4278	3915	4548	4144	3309	44874	
BANNER-MADISON	1582	1547	1633	1570	1665	1409	1402	1371	1125	1282	1084	1117	16787	52866
	3728	3756	3756	3663	4597	4174	4660	4116	3372	4171	4478	4519	48990	104886
	581	526	537	516	547	530	559	565	444	581	496	472	6354	
BAR BUTTE-MADISON	0	0	0	0	0	0	0	0	0	0	0	0	0	518
	0	0	0	0	0	0	0	0	0	0	0	0	0	0
	0	0	0	0	0	0	0	0	0	0	0	0	0	
BARTA-MADISON	2136	1952	1915	2103	2179	2085	1787	2269	1825	2045	1804	2124	24224	182887
	1656	1481	1351	1961	1977	1900	1890	1877	2101	2005	1683	1962	21844	178164
	1534	1383	1257	1382	1636	1514	1333	2063	2185	1599	1361	1836	19083	
BATTLEVIEW-MADISON	1042	854	1288	1110	1695	1367	1780	1647	1641	1640	1620	857	16541	474641
	7829	6097	8851	9830	12239	10098	10014	10650	9377	9785	9378	5796	109944	2138824
	2742	2480	2444	2828	2939	2368	3188	3578	3652	3616	3819	2730	36384	
BAUKOL NOONAN-DUPEROW	0	0	0	0	0	0	0	0	0	0	0	0	0	155
	0	0	0	0	0	0	0	0	0	0	0	0	0	2231
	0	0	0	0	0	0	0	0	0	0	0	0	0	
BAUKOL NOONAN-MADISON	230	228	224	193	201	211	213	233	205	215	189	175	2517	859623
	461	455	462	486	496	491	484	479	470	440	437	369	5530	1682169
	98	97	95	82	100	90	91	99	87	92	81	75	1087	
BAUMANN DRAIN-MADISON	0	0	0	87	117	114	108	86	46	71	62	0	691	28617
	0	0	0	0	350	438	340	326	350	300	250	0	2354	73490
	0	0	0	0	0	0	0	0	0	0	0	0	0	
BEACH-RED RIVER	0	0	0	0	0	0	0	0	0	0	0	0	0	197440
	0	0	0	0	0	0	0	0	0	0	0	0	0	202022
	0	0	0	0	0	0	0	0	0	0	0	0	0	
BEAR BUTTE-BIRDBEAR	0	0	0	0	0	0	0	0	0	0	0	0	0	117741
	0	0	0	0	0	0	0	0	0	0	0	0	0	419586
	0	0	0	0	0	0	0	0	0	0	0	0	0	
BEAR BUTTE-DUPEROW	0	0	0	0	0	0	0	0	0	0	0	0	0	1092
	0	0	0	0	0	0	0	0	0	0	0	0	0	1362
	0	0	0	0	0	0	0	0	0	0	0	0	0	

	JAN ---	FEB ---	MAR ---	APR ---	MAY ---	JUN ---	JUL ---	AUG ---	SEP ---	OCT ---	NOV ---	DEC ---	YR.CUM -----	CUM PROD -----
BEAR CREEK-DUPEROW	20587	17975	18673	17414	17163	18365	17414	16644	16434	16186	14631	14248	205734	4714360
	29942	31059	33578	30187	34399	38451	38698	37372	38369	39849	37463	34882	424249	2811040
	5613	4324	3917	4053	3701	5063	5094	4476	3854	4041	3472	3146	50754	
BEAR CREEK-MADISON	0	0	0	2327	1234	2078	1969	1834	1798	1813	1732	1633	16418	16418
	0	0	0	5947	2411	4236	3903	3607	3940	3883	3650	3498	35075	35075
	0	0	0	0	1121	2391	2252	2348	2327	2422	2322	1903	17086	
BEAR CREEK-RED RIVER	0	0	0	0	0	0	0	0	0	0	0	0	0	693377
	0	0	0	0	0	0	0	0	0	0	0	0	0	80122
	0	0	0	0	0	0	0	0	0	0	0	0	0	
BEAR DEN-DUPEROW	1478	1684	1611	1614	1549	1593	1541	1361	1035	1522	1259	1603	17850	185477
	241	258	254	281	297	322	311	243	383	373	366	372	3701	38655
	750	846	809	812	779	801	673	681	518	762	630	802	8863	
BEAR DEN-MADISON	1539	1401	1071	1221	1423	1008	1079	1448	1274	1375	1551	1247	15637	1186544
	772	669	358	525	611	406	438	637	545	651	678	537	6827	324808
	2030	1888	1771	1793	2141	1750	1550	2002	1712	1590	1952	1705	21884	
BEAR DEN-RED RIVER	0	0	0	0	0	173	88	4	0	0	0	0	265	172666
	0	0	0	0	0	12	0	0	0	0	0	0	12	167722
	0	0	0	0	0	461	420	135	9	3	7	0	1035	
BEARS TAIL-MADISON	0	0	0	0	0	0	0	0	0	0	0	0	0	2322
	0	0	0	0	0	0	0	0	0	0	0	0	0	10248
	0	0	0	0	0	0	0	0	0	0	0	0	0	
BEAVER CREEK-BIRDBEAR	58335	75074	111500	100496	99614	95485	93924	90510	84641	79705	70424	66187	1025895	1926055
	1975	2606	6133	7957	8486	8504	9702	11277	18894	24753	26089	24910	151286	173724
	38302	39322	65367	64387	62104	60092	60952	58099	53661	51813	44971	42394	641464	
BEAVER CREEK-DUPEROW	1538	1878	1450	1865	1766	1322	1252	1120	713	663	503	1008	15078	88850
	8585	11975	8671	10318	11556	8620	2111	2550	4295	5638	4992	9651	88962	269421
	963	1181	945	1183	1222	1015	1005	890	628	665	680	670	11047	
BEAVER CREEK-MADISON	0	8	0	9	8	8	28	8	6	6	7	4	92	3328
	0	0	0	0	0	0	0	0	0	0	0	0	0	2176
	0	0	0	0	0	0	0	0	0	0	0	0	0	
BEAVER CREEK-RED RIVER	3342	4585	5133	5192	5057	5012	5060	5005	4414	4203	5342	5133	57478	2910909
	3662	4291	4584	5071	4425	4390	4243	4172	3766	1975	4862	4944	50385	1723226
	4256	4896	5860	4487	4748	4841	5189	4388	4879	4269	5135	5397	58345	
BEAVER CREEK-STONEWALL	437	501	567	397	553	492	347	342	506	500	493	308	5443	42390
	278	324	400	261	368	724	365	292	564	688	641	365	5270	57143
	237	200	257	69	376	320	136	174	223	284	150	47	2473	
BEAVER LODGE-DEVONIAN	84918	79006	85023	85762	89564	88318	94893	93600	93244	95282	90001	95559	1075170	62809478
	215285	200102	205461	206079	209439	193217	226624	213610	200847	204050	179561	206643	2460918	46190296
	86753	87491	89179	87263	90530	83912	88900	90540	86207	95595	85324	99431	1071125	
BEAVER LODGE-GUNTON	0	0	0	0	0	0	0	0	0	0	0	0	0	24587
	0	0	0	0	0	0	0	0	0	0	0	0	0	3458
	0	0	0	0	0	0	0	0	0	0	0	0	0	
BEAVER LODGE-MADISON	24883	21512	19279	19498	27682	24417	15519	14347	40079	58054	38774	59370	363414	52298302
	178287	226306	220887	208568	242403	259543	196221	166057	219630	286243	257961	349167	2811273	88599995
	140092	147212	104626	107642	185889	155549	98039	63786	180210	255073	237341	363190	2038649	
BEAVER LODGE-ORDOVICIAN	10588	8664	8907	9010	8831	8340	8428	8902	9469	9778	9472	9112	109501	5708264
	3511	2664	2885	3206	3396	3513	3468	3442	3233	3151	2359	2594	37422	885762
	683936	523485	564665	613923	637366	608512	644268	617557	575141	617383	580529	575283	7242048	

	JAN ---	FEB ---	MAR ---	APR ---	MAY ---	JUN ---	JUL ---	AUG ---	SEP ---	OCT ---	NOV ---	DEC ---	YR.CUM -----	CUM PROD -----
BEAVER LODGE-SILURIAN														
	7894	7196	8061	7107	7476	7723	8723	7482	10244	9880	9054	8736	99576	8285418
	842	811	1114	1047	1108	936	995	629	2501	3469	1934	2061	17447	452619
	133531	123483	131427	125643	129914	135916	170518	148566	176436	182283	173939	157037	1788693	
BEICEGEL CREEK-DUPEROW														
	0	0	0	0	0	0	0	0	0	0	0	0	0	18717
	0	0	0	0	0	0	0	0	0	0	0	0	0	302
	0	0	0	0	0	0	0	0	0	0	0	0	0	
BEICEGEL CREEK-MADISON														
	0	0	0	0	0	0	0	0	0	0	0	0	0	34382
	0	0	0	0	0	0	0	0	0	0	0	0	0	84986
	0	0	0	0	0	0	0	0	0	0	0	0	0	
BEICEGEL CREEK-RED RIVER														
	0	0	0	0	0	0	0	0	0	0	0	0	0	21232
	0	0	0	0	0	0	0	0	0	0	0	0	0	25146
	0	0	0	0	0	0	0	0	0	0	0	0	0	
BELFIELD-HEATH														
	0	0	0	0	0	0	0	0	0	0	0	0	0	6905
	0	0	0	0	0	0	0	0	0	0	0	0	0	26569
	0	0	0	0	0	0	0	0	0	0	0	0	0	
BELL-TYLER														
	4484	3967	4441	4286	4064	3749	4417	4550	4326	5058	4208	4447	51997	2618877
	7547	6646	7236	6889	6738	6650	6603	6720	6443	6720	6291	5777	80260	931542
	372	345	363	360	360	351	371	370	360	372	359	345	4328	
BENNETT CREEK-MADISON														
	0	0	0	0	0	0	0	0	0	0	0	0	0	88494
	0	0	0	0	0	0	0	0	0	0	0	0	0	228541
	0	0	0	0	0	0	0	0	0	0	0	0	0	
BERG-MADISON														
	870	805	755	870	940	918	827	866	688	853	717	742	9851	380886
	2105	1950	2012	1764	1847	2040	2039	2053	1836	1981	1832	1973	23432	518585
	1639	1757	1224	1786	1063	1232	2080	2638	1903	1838	1750	1410	20320	
BERTHOLD-MADISON														
	0	0	0	0	0	0	0	0	0	0	0	0	0	213304
	0	0	0	0	0	0	0	0	0	0	0	0	0	1461825
	0	0	0	0	0	0	0	0	0	0	0	0	0	
BICENTENNIAL-BAKKEN														
	10054	9262	10119	9641	9986	9745	10156	9627	9260	9500	9209	9365	115924	3091469
	140	116	245	92	98	271	99	242	119	55	80	76	1633	87878
	6916	6182	6736	6665	6659	6503	7056	7071	6774	6631	6470	6403	80066	
BICENTENNIAL-BIRDBEAR														
	3508	3231	3383	3244	3320	3183	15289	37138	35560	35327	45097	59949	248229	474187
	10858	9509	10143	10003	10460	9774	12293	19023	20087	22197	29279	32040	195666	886800
	1280	1179	1179	1184	1212	1184	6235	14201	18526	17096	21798	28713	113787	
BICENTENNIAL-MADISON														
	0	0	0	0	0	0	0	0	0	0	0	0	0	31480
	0	0	0	0	0	0	0	0	0	0	0	0	0	161778
	0	0	0	0	0	0	0	0	0	0	0	0	0	
BICENTENNIAL-RED RIVER														
	8275	7481	7935	7923	7916	7570	8011	7739	7638	7412	6487	6505	90892	4469181
	20830	18053	18471	18978	18739	14202	15882	18748	16596	16764	15404	15599	208266	3220200
	8085	7501	8063	8163	8522	8037	8819	8506	8002	7740	6521	6368	94327	
BIG BEND-BAKKEN														
	0	20	21	33	17	19	25	1	13	91	32	55	327	3507
	0	0	0	0	0	0	0	0	0	0	0	0	0	74
	0	0	0	0	0	0	0	0	0	0	0	0	0	
BIG DIPPER-DUPEROW														
	0	0	0	0	0	0	0	0	0	0	0	0	0	8909
	0	0	0	0	0	0	0	0	0	0	0	0	0	7937
	0	0	0	0	0	0	0	0	0	0	0	0	0	
BIG DIPPER-MADISON														
	0	0	0	0	0	0	0	0	0	0	0	0	0	1348
	0	0	0	0	0	0	0	0	0	0	0	0	0	12327
	0	0	0	0	0	0	0	0	0	0	0	0	0	

	JAN ---	FEB ---	MAR ---	APR ---	MAY ---	JUN ---	JUL ---	AUG ---	SEP ---	OCT ---	NOV ---	DEC ---	YR.CUM -----	CUM PROD -----
BIG DIPPER-RED RIVER	1381	1328	1329	1371	1392	1131	1268	1049	1382	1397	722	1556	15306	800177
	2673	2672	2564	2756	2795	1943	2406	2111	2447	2596	798	2998	28759	884414
	706	737	715	762	787	672	787	652	725	787	222	787	8339	
BIG GULCH-BAKKEN	20	8	60	60	32	20	30	21	20	59	10	10	350	3724
	0	0	0	0	0	0	0	0	0	0	0	0	0	1558
	0	0	0	0	0	0	0	0	0	0	0	0	0	
BIG MEADOW-BAKKEN	0	0	0	0	0	0	0	4	26	1	1	2	34	34
	0	0	0	0	0	0	0	0	0	0	0	0	0	0
	0	0	0	0	0	0	0	0	0	0	0	0	0	
BIG MEADOW-BIRDBEAR	0	0	0	0	0	0	6	0	0	0	0	0	6	6
	0	0	0	0	0	0	72	0	0	0	0	0	72	72
	0	0	0	0	0	0	0	0	0	0	0	0	0	
BIG MEADOW-DAWSON BAY	0	0	0	0	0	0	0	0	0	0	0	0	0	8
	0	0	0	0	0	0	0	0	0	0	0	0	0	0
	0	0	0	0	0	0	0	0	0	0	0	0	0	
BIG MEADOW-RED RIVER	3	0	5	2	2	3	0	0	0	0	0	0	15	55517
	0	0	0	0	0	0	0	0	0	0	0	0	0	4912
	7	0	0	0	0	0	0	0	0	0	0	0	7	
BIG STICK-BAKKEN	0	0	0	0	0	0	0	0	0	0	0	0	0	49769
	0	0	0	0	0	0	0	0	0	0	0	0	0	3219
	0	0	0	0	0	0	0	0	0	0	0	0	0	
BIG STICK-DUPEROW	0	0	0	0	0	0	0	0	0	0	0	0	0	1619568
	0	0	0	0	0	0	0	0	0	0	0	0	0	1383388
	0	0	0	0	0	0	0	0	0	0	0	0	0	
BIG STICK-MADISON	66256	60928	68816	63441	66285	63561	60348	63975	62009	64172	56736	58330	754857	50404557
	291705	284677	313459	305528	305762	311639	298957	312574	305649	314663	291655	301501	3637769	82935180
	36564	33207	37714	35861	37954	37748	36201	38505	37004	38154	32613	32284	433809	
BLACK SLOUGH-MADISON	1558	1485	1727	1668	1703	1477	1570	1291	1405	1591	1512	1579	18566	7030400
	10832	10710	10903	10389	12112	10156	10780	10213	10046	10518	10118	10201	126978	13050728
	2718	3738	4069	3915	3840	4410	4811	4333	4292	3714	3943	3394	47177	
BLACKTAIL-MADISON	0	0	0	0	0	0	0	0	0	0	0	0	0	15664
	0	0	0	0	0	0	0	0	0	0	0	0	0	72293
	0	0	0	0	0	0	0	0	0	0	0	0	0	
BLAINE-MADISON	0	0	0	0	0	0	0	0	0	0	0	0	0	11955
	0	0	0	0	0	0	0	0	0	0	0	0	0	131231
	0	0	0	0	0	0	0	0	0	0	0	0	0	
BLOOMING PRAIRIE-RED RIVER	0	0	0	0	0	0	0	0	0	0	0	0	0	101236
	0	0	0	0	0	0	0	0	0	0	0	0	0	393610
	0	0	0	0	0	0	0	0	0	0	0	0	0	
BLUE BUTTES-DUPEROW	6507	6248	6753	4883	5027	5511	5898	5572	5309	6002	5588	5908	69206	684470
	4836	4770	4714	4925	5423	3445	4257	4998	5352	6954	4684	5128	59486	951561
	5300	5368	5333	4247	4387	4737	5128	4855	4618	5138	4678	5066	58855	
BLUE BUTTES-MADISON	10802	10070	10068	10110	10591	9701	10042	9706	9535	9590	10066	10083	120364	33678075
	48080	49917	48498	51735	59030	55608	52817	45822	43575	45286	48642	47364	596374	34687054
	8711	7907	7733	8662	9591	8120	9303	11158	10413	11540	10954	10144	114236	
BLUE BUTTES-RED RIVER	4731	4930	3404	3775	4318	5538	5599	4951	4676	4719	4340	4355	55336	1195872
	199	779	180	861	2951	3204	3250	3489	2886	2828	3470	3667	27764	240174
	26149	20876	14631	17253	17935	26932	33480	31498	30488	30269	26922	26035	302468	

	JAN ---	FEB ---	MAR ---	APR ---	MAY ---	JUN ---	JUL ---	AUG ---	SEP ---	OCT ---	NOV ---	DEC ---	YR.CUM -----	CUM PROD -----
BLUE BUTTES-SILURIAN														
	14029	13165	13074	12604	14370	14152	15457	15343	14785	15731	14964	13248	170922	10592024
	52734	55489	51566	55250	63406	56061	62700	60394	59514	63240	59146	52081	691581	22560708
	21562	22170	21128	21898	25105	23735	26768	24990	25761	26997	23884	21615	285613	
BLUE BUTTES-STONEWALL														
	5396	5340	5357	4783	5637	3845	3409	4972	5057	5528	5182	5376	59882	1641975
	0	0	0	0	0	0	0	11	5	0	0	0	16	183109
	18831	20168	19824	17185	20600	12720	9052	16258	16850	18073	19055	18402	207018	
BLUE BUTTES-WINNIPEG/DEADWOOD														
	0	0	0	0	0	0	0	0	0	0	0	0	0	138
	142	142	143	151	164	160	139	158	152	150	146	155	1802	9490
	101444	81376	86459	78779	99524	88999	92678	90343	80393	96479	93137	100556	1090167	
BLUE RIDGE-DUPEROW														
	0	0	0	0	0	0	0	0	0	0	0	0	0	2391
	0	0	0	0	0	0	0	0	0	0	0	0	0	7136
	0	0	0	0	0	0	0	0	0	0	0	0	0	
BLUELL-MADISON														
	0	0	0	0	0	0	0	0	0	0	0	0	0	290440
	0	0	0	0	0	0	0	0	0	0	0	0	0	1462578
	0	0	0	0	0	0	0	0	0	0	0	0	0	
BONETRAIL-DUPEROW														
	445	369	393	347	345	219	333	132	272	303	272	209	3639	5180
	1035	837	1010	922	985	605	1001	359	1053	953	958	619	10337	13197
	274	271	273	248	275	227	410	227	383	335	275	212	3410	
BONETRAIL-RED RIVER														
	1896	1943	2066	2029	1929	1991	2165	2103	2120	2035	1918	2240	24435	1205439
	5242	4758	5025	4808	4838	4877	2957	5424	5183	5372	3739	5477	57700	407590
	1333	1465	1736	1740	1673	1730	1805	1785	1722	1519	2054	1960	20522	
BONETRAIL-STONEWALL														
	673	591	590	616	600	569	588	535	571	395	598	572	6898	341953
	22	15	13	13	17	8	8	12	9	93	22	31	263	13896
	256	208	235	211	224	310	326	209	182	101	187	126	2575	
BONNIE VIEW-RED RIVER														
	519	476	450	445	459	443	454	454	468	513	360	511	5552	191460
	351	304	377	322	335	366	309	381	310	340	387	312	4094	65763
	155	140	155	150	135	150	155	145	140	155	140	155	1775	
BORDER-BAKKEN														
	0	0	0	0	0	0	0	0	0	0	0	0	0	578
	0	0	0	0	0	0	0	0	0	0	0	0	0	551
	0	0	0	0	0	0	0	0	0	0	0	0	0	
BOUNDARY CREEK-MADISON														
	0	0	0	0	0	0	0	0	0	0	0	0	0	69886
	0	0	0	0	0	0	0	0	0	0	0	0	0	45555
	0	0	0	0	0	0	0	0	0	0	0	0	0	
BOWBELLS-MADISON														
	634	626	604	445	549	546	773	756	616	623	467	465	7104	588467
	3681	3426	3646	3094	3530	3436	4020	3929	3643	3138	764	638	36945	643960
	186	178	179	164	171	175	164	178	174	172	121	123	1985	
BOWLINE-BIRDBEAR														
	415	321	361	341	321	340	334	329	276	304	296	275	3913	27753
	674	528	570	555	506	574	582	585	427	445	417	414	6277	35354
	738	424	534	511	532	804	726	639	470	573	568	518	7037	
BOWLINE-DUPEROW														
	293	228	255	241	226	240	237	232	195	215	208	194	2764	17631
	944	740	797	778	757	804	815	818	640	623	584	579	8879	41524
	523	299	378	360	375	568	513	452	332	405	402	366	4973	
BOWLINE-MADISON														
	0	0	0	0	0	0	0	0	0	0	0	0	0	4684
	0	0	0	0	0	0	0	0	0	0	0	0	0	92919
	0	0	0	0	0	0	0	0	0	0	0	0	0	
BOWLINE-RED RIVER														
	0	0	0	0	0	0	0	0	0	0	0	0	0	359845
	0	0	0	0	0	0	0	0	0	0	0	0	0	451274
	0	0	0	0	0	0	0	0	0	0	0	0	0	

	JAN ---	FEB ---	MAR ---	APR ---	MAY ---	JUN ---	JUL ---	AUG ---	SEP ---	OCT ---	NOV ---	DEC ---	YR.CUM -----	CUM PROD -----
BOXCAR BUTTE-BIRDBEAR	0	306	1377	6702	13237	11199	10147	8345	9907	9310	7804	7499	85833	85833
	0	583	891	245	257	201	138	210	164	133	179	129	3130	3130
	0	0	315	5291	9952	9041	8535	6958	7823	7346	5624	5758	66643	
BOXCAR BUTTE-DUPEROW	2708	2615	2852	2286	2908	2688	2479	2702	2747	2751	2119	2599	31454	641387
	1097	894	984	862	903	877	975	843	844	1071	881	772	11003	340496
	5646	4764	7080	5944	7207	6764	6251	6050	7101	6703	4052	6043	73605	
BOXCAR BUTTE-MADISON	0	0	0	0	0	0	0	0	0	0	0	0	0	180
	0	0	0	0	0	0	0	0	0	0	0	0	0	5570
	0	0	0	0	0	0	0	0	0	0	0	0	0	
BOXCAR BUTTE-RED RIVER	5980	5450	7347	7625	7829	6937	6908	6815	7367	7205	4936	7319	81718	3762848
	2129	2875	2968	2902	2812	2770	3334	2799	3069	2688	3041	2701	34088	825182
	46467	39431	48610	44562	48596	46459	47151	45241	48334	47612	35181	43618	541262	
BROOKLYN-MADISON	0	0	0	0	0	0	0	0	0	0	0	0	0	51879
	0	0	0	0	0	0	0	0	0	0	0	0	0	74555
	0	0	0	0	0	0	0	0	0	0	0	0	0	
BUCKHORN-BAKKEN	3915	3628	3760	3447	3645	3296	3208	2980	3209	3604	3459	3116	41267	3068031
	426	591	509	428	594	583	479	618	469	1395	535	294	6921	123527
	16420	15640	17529	16043	15756	15661	16549	15317	17951	17265	16705	14587	195423	
BUCKHORN-DUPEROW	0	0	0	0	0	0	0	0	0	0	0	0	0	3755
	0	0	0	0	0	0	0	0	0	0	0	0	0	6525
	0	0	0	0	0	0	0	0	0	0	0	0	0	
BUCKHORN-MADISON	8271	7812	8297	8156	7922	7833	7899	7937	7748	8204	7135	7156	94370	4249017
	49391	44650	49995	49017	46704	44750	45367	48163	48897	49997	45998	44622	567551	8993258
	5055	4861	4995	5157	4977	4594	4949	5332	5832	6023	5057	4299	61131	
BUFFALO CREEK-RED RIVER	0	0	0	0	0	0	0	0	0	0	0	0	0	514004
	0	0	0	0	0	0	0	0	0	0	0	0	0	747169
	0	0	0	0	0	0	0	0	0	0	0	0	0	
BUFFALO WALLOW-DUPEROW	0	0	0	0	0	0	0	0	0	0	0	0	0	287404
	0	0	0	0	0	0	0	0	0	0	0	0	0	30439
	0	0	0	0	0	0	0	0	0	0	0	0	0	
BUFFALO WALLOW-MADISON	2521	2343	2367	2365	2607	2441	2261	2180	2058	2147	2112	2142	27544	1539058
	5393	4719	5175	5033	5678	5315	4345	3904	3763	3811	3548	3545	54229	737101
	2270	1961	1870	2455	2781	2505	2300	2074	1849	1922	1732	2162	25881	
BUFFALO WALLOW-RED RIVER	859	839	729	724	674	793	722	612	710	644	518	478	8302	574875
	165	172	161	145	271	168	141	76	133	119	102	115	1768	147589
	28279	25400	26485	26187	24019	25543	27374	22149	23059	25907	20611	16458	291471	
BUFORD-MADISON	4919	4506	4698	4455	4345	4292	4724	4590	4313	4350	3371	4445	53008	1286815
	9404	8634	8507	7795	7084	7431	8359	8181	6917	7602	5453	6975	92342	1697323
	3550	3547	4878	4109	3862	3512	4026	4545	3760	3369	1839	2607	43604	
BUFORD-RED RIVER	707	694	792	746	667	511	790	590	385	615	420	508	7425	456507
	1139	1123	2382	2021	1434	1153	1740	2053	1099	1324	1344	2522	19334	195137
	425	663	983	653	578	366	952	618	373	482	345	601	7039	
BULL BUTTE-LODGEPOLE	0	0	0	0	0	0	0	0	0	0	0	0	0	1372
	0	0	0	0	0	0	0	0	0	0	0	0	0	2277
	0	0	0	0	0	0	0	0	0	0	0	0	0	
BULL CREEK-MADISON	0	0	0	0	721	193	3271	3317	4926	2043	2280	6440	23191	23191
	0	0	0	0	10742	8434	3027	1060	4846	3284	10799	14607	56799	56799
	0	0	0	0	1000	96	490	1029	985	623	423	442	5088	

	JAN ---	FEB ---	MAR ---	APR ---	MAY ---	JUN ---	JUL ---	AUG ---	SEP ---	OCT ---	NOV ---	DEC ---	YR.CUM -----	CUM PROD -----
BULL MOOSE-BIRDBEAR	0	0	0	1276	5327	4283	3240	2832	2508	2280	2471	301	24518	24854
	0	0	0	1	194	229	91	105	103	98	84	13	918	8650
	0	0	0	1882	5947	4599	3285	3041	2653	2140	1780	432	25759	
BULL MOOSE-DUPEROW	4299	4004	3640	3605	3937	4029	3862	3478	3352	3516	3040	3132	43894	935832
	2324	2085	2341	1995	2414	2511	2612	1968	1899	2181	1724	1674	25728	198878
	5874	5165	5019	5119	5608	5753	6122	5315	5067	5323	3924	4015	62304	
BULL MOOSE-MADISON	1082	1079	1073	956	1090	865	935	999	960	1020	931	882	11872	664721
	9005	8621	9729	8362	9286	7630	8163	8569	8424	8681	8066	7605	102141	2143987
	1293	1101	1328	1296	1392	1235	1211	1330	1498	1459	972	901	15016	
BULL MOOSE-RED RIVER	0	0	0	0	4	0	0	0	0	0	0	0	4	2027605
	0	0	0	0	0	0	0	0	0	0	0	0	0	301081
	0	0	0	0	5	203	708	0	0	0	0	26	942	
BULL RUN-MADISON	0	0	0	0	0	0	0	0	0	0	0	0	0	14771
	0	0	0	0	0	0	0	0	0	0	0	0	0	37967
	0	0	0	0	0	0	0	0	0	0	0	0	0	
BULL RUN-RED RIVER	235	113	0	81	0	15	0	0	165	0	0	0	609	759292
	3987	1823	0	225	0	0	0	0	0	0	0	0	6035	634385
	1303	720	0	360	0	27	0	0	0	0	0	0	2410	
BULLSNAKE-DUPEROW	0	0	0	0	0	0	0	0	0	0	0	0	0	304033
	0	0	0	0	0	0	0	0	0	0	0	0	0	135936
	0	0	0	0	0	0	0	0	0	0	0	0	0	
BULLSNAKE-MADISON	518	468	477	466	462	441	430	378	329	404	381	381	5135	470613
	12989	11055	11252	10469	9860	10218	12253	10576	10164	13424	14407	16249	142916	761766
	714	630	627	602	578	604	604	578	442	526	473	418	6796	
BULLSNAKE-RED RIVER	0	0	0	0	0	0	0	0	0	0	0	0	0	211420
	0	0	0	0	0	0	0	0	0	0	0	0	0	13242
	0	0	0	0	0	0	0	0	0	0	0	0	0	
BULLSNAKE-SILURIAN	0	0	0	0	0	0	0	0	0	0	0	0	0	94346
	0	0	0	0	0	0	0	0	0	0	0	0	0	145699
	0	0	0	0	0	0	0	0	0	0	0	0	0	
BULLY-BAKKEN	0	0	0	0	0	0	0	0	0	0	0	0	0	366
	0	0	0	0	0	0	0	0	0	0	0	0	0	9
	0	0	0	0	0	0	0	0	0	0	0	0	0	
BULLY-DUPEROW	0	0	0	0	0	0	0	0	0	0	0	0	0	3652
	0	0	0	0	0	0	0	0	0	0	0	0	0	15510
	0	0	0	0	0	0	0	0	0	0	0	0	0	
BULLY-RED RIVER	0	0	0	0	0	0	0	0	0	0	0	0	0	5935
	0	0	0	0	0	0	0	0	0	0	0	0	0	41935
	0	0	0	0	0	0	0	0	0	0	0	0	0	
BURG-RED RIVER	0	0	0	0	0	0	0	0	0	0	0	0	0	10012
	0	0	0	0	0	0	0	0	0	0	0	0	0	5863
	0	0	0	0	0	0	0	0	0	0	0	0	0	
BURG-SILURIAN	814	709	689	667	588	588	567	622	511	541	471	468	7235	55649
	5718	3139	3028	3129	2357	1950	1848	1843	1284	1461	742	1208	27707	95454
	407	216	219	217	219	217	209	230	189	200	174	173	2670	
BURNING MINE-RED RIVER	869	518	297	720	1332	883	973	1005	810	697	269	590	8963	359264
	817	650	599	1135	1017	883	953	1030	883	1074	467	738	10246	393510
	1421	1047	1078	1904	1525	1923	1991	2012	1341	1372	483	425	16522	

	JAN ---	FEB ---	MAR ---	APR ---	MAY ---	JUN ---	JUL ---	AUG ---	SEP ---	OCT ---	NOV ---	DEC ---	YR.CUM -----	CUM PROD -----
BUTTE-MADISON														
	0	0	0	0	0	0	0	0	0	0	0	0	0	7192
	0	0	0	0	0	0	0	0	0	0	0	0	0	46116
	0	0	0	0	0	0	0	0	0	0	0	0	0	
CABERNET-MADISON														
	1197	867	981	929	808	851	807	750	725	694	660	657	9926	94823
	3693	2654	2722	2727	2505	2874	2967	2947	2846	3029	2861	2894	34719	120490
	976	707	800	757	659	694	658	611	591	566	538	535	8092	
CAMEL BUTTE-BAKKEN														
	0	0	0	0	0	0	0	0	0	0	0	0	0	17531
	0	0	0	0	0	0	0	0	0	0	0	0	0	4925
	0	0	0	0	0	0	0	0	0	0	0	0	0	
CAMEL BUTTE-DEVONIAN														
	22	20	25	22	22	14	9	14	16	14	6	14	198	1045514
	0	0	0	0	0	0	0	0	0	0	0	0	0	1014451
	0	0	0	0	0	0	0	0	0	0	0	0	0	
CAMEL BUTTE-MADISON														
	3551	2578	2986	2643	2681	2844	3804	4150	3742	3670	3574	3273	39496	1313817
	9516	8653	8707	7590	10815	11782	20085	18326	17266	16175	17441	15128	161484	2512578
	9293	5343	5038	4794	5028	6480	7157	7492	7038	7236	8008	7175	80082	
CAMEL BUTTE-SILURIAN														
	7	8	9	8	9	0	4	4	4	0	4	4	61	459380
	28	30	60	26	37	30	20	25	42	30	37	51	416	302155
	12	39	24	46	66	90	19	30	48	84	27	6	491	
CAMEL HUMP-RED RIVER														
	663	590	620	622	631	594	581	614	614	612	572	609	7322	609922
	323	281	330	275	335	256	257	322	307	318	262	379	3645	96924
	779	694	728	730	743	698	683	722	722	720	663	704	8586	
CAMP-DUPEROW														
	856	836	847	832	792	802	820	793	721	704	491	463	8957	66089
	1508	1370	1435	1391	1236	1470	1161	1154	1055	1066	888	982	14716	91462
	582	539	587	481	578	472	541	495	465	403	148	109	5400	
CAMP-MADISON														
	6276	5759	6265	5819	5705	5326	5341	5458	5233	5008	4579	4564	65333	2152715
	4269	4227	4238	3597	3862	3876	3186	3685	3439	2897	2812	2562	42650	1075992
	5390	5158	5509	5291	5452	5215	4815	4560	4736	4360	3595	3808	57889	
CAMP-RED RIVER														
	1075	1219	1248	900	893	1294	1360	1159	1266	981	1438	837	13670	251466
	1234	1397	1322	1132	1010	1146	1349	1199	1095	1127	1210	888	14109	399439
	2774	2591	3172	2083	1624	2296	3169	1890	2033	1375	3016	1549	27572	
CAMP-STONEWALL														
	238	270	285	95	96	145	146	122	126	118	141	48	1830	129471
	149	175	143	67	72	113	103	99	92	106	85	36	1240	68298
	976	900	1103	416	321	342	490	318	277	264	388	144	5939	
CANDAK-RED RIVER														
	0	0	0	0	0	0	0	0	0	0	0	0	0	122885
	0	0	0	0	0	0	0	0	0	0	0	0	0	975718
	0	0	0	0	0	0	0	0	0	0	0	0	0	
CANNONBALL-RED RIVER														
	0	0	0	0	0	0	0	0	0	0	0	0	0	80032
	0	0	0	0	0	0	0	0	0	0	0	0	0	249077
	0	0	0	0	0	0	0	0	0	0	0	0	0	
CAPA-MADISON														
	1060	1059	902	890	587	442	396	25	300	146	0	77	5884	12060628
	6740	7592	6884	8282	3949	2892	1404	192	9	85	0	374	38403	25580854
	2908	3890	3980	5094	2474	2338	947	452	0	0	0	52	22135	
CAPA-ORDOVICIAN														
	0	0	0	0	0	0	0	0	0	0	0	0	0	8610
	0	0	0	0	0	0	0	0	0	0	0	0	0	11725
	0	0	0	0	0	0	0	0	0	0	0	0	0	
CAPA-SILURIAN														
	8302	8058	7858	8409	7940	8448	17668	11708	9150	6929	6008	14205	114683	3122383
	830	961	1418	1303	1368	1416	2394	2193	1876	1327	1117	3352	19555	397044
	29139	30175	27269	30761	30177	29410	70620	52034	40140	30872	22827	48601	442025	

	JAN ---	FEB ---	MAR ---	APR ---	MAY ---	JUN ---	JUL ---	AUG ---	SEP ---	OCT ---	NOV ---	DEC ---	YR.CUM -----	CUM PROD -----
CARTER-MADISON														
	730	691	664	714	639	708	675	731	579	614	591	598	7934	172467
	367	195	342	318	208	387	351	557	193	204	245	245	3612	186342
	533	504	501	561	455	507	664	466	448	438	431	437	5945	
CARTER-MIDALE/NESSON														
	3619	3106	2940	3262	3039	3306	3779	3395	3325	3209	3075	3140	39195	230075
	3009	2721	2860	2809	2895	4530	12802	11443	10187	9907	8546	9758	81467	229003
	17599	13126	9958	10897	9587	9338	9844	8434	6978	6796	5859	12597	121013	
CARTWRIGHT-DUPEROW														
	563	474	468	454	446	417	458	398	385	312	321	405	5101	31924
	1332	1127	1130	959	988	899	961	976	965	819	588	797	11541	59610
	504	364	368	303	385	340	370	265	267	269	183	290	3908	
CARTWRIGHT-INTERLAKE														
	0	0	0	0	0	0	0	0	0	0	0	0	0	8568
	0	0	0	0	0	0	0	0	0	0	0	0	0	135580
	0	0	0	0	0	0	0	0	0	0	0	0	0	
CARTWRIGHT-MADISON														
	2186	2155	1873	1741	1820	1748	1877	1805	1732	1496	1184	1511	21128	803511
	7374	7225	5563	5592	6317	6409	6330	6349	5996	5436	2596	3427	68614	2059175
	2525	2251	1689	1377	1850	1386	1409	1393	1077	1269	984	1115	18325	
CARTWRIGHT-RED RIVER														
	0	0	0	0	0	0	0	0	0	0	0	0	0	141212
	0	0	0	0	0	0	0	0	0	0	0	0	0	381231
	0	0	0	0	0	0	0	0	0	0	0	0	0	
CASH-RED RIVER														
	0	0	0	0	0	0	0	0	0	0	0	0	0	224333
	0	0	0	0	0	0	0	0	0	0	0	0	0	142465
	0	0	0	0	0	0	0	0	0	0	0	0	0	
CATHMERE-RED RIVER														
	2621	2215	2419	2250	2038	2029	1952	2017	1912	1868	1127	1592	24040	81438
	830	783	922	958	1025	1197	1259	1470	1429	1347	430	1218	12868	17467
	3170	2929	3539	3333	3108	3475	2996	3816	3790	3208	1456	2006	36826	
CATWALK-DUPEROW														
	0	0	0	0	0	0	0	0	0	0	0	0	0	53472
	0	0	0	0	0	0	0	0	0	0	0	0	0	113769
	0	0	0	0	0	0	0	0	0	0	0	0	0	
CATWALK-MADISON														
	3527	3554	3457	3308	3493	3282	3351	3345	3353	3205	3291	3346	40512	1924311
	4388	4502	3835	3589	3441	3749	3569	3727	3468	3646	3341	3559	44814	1409622
	1857	2242	2852	2773	2673	2478	2691	2669	2839	2795	2143	2089	30101	
CATWALK-RED RIVER														
	0	0	0	0	0	0	0	0	0	0	0	0	0	69441
	0	0	0	0	0	0	0	0	0	0	0	0	0	17794
	0	0	0	0	0	0	0	0	0	0	0	0	0	
CEDAR COULEE-BAKKEN														
	40	180	42	13	60	60	60	28	24	20	20	20	567	8180
	0	0	0	0	0	0	0	0	0	0	0	0	0	28
	0	0	0	0	0	0	0	0	0	0	0	0	0	
CEDAR CREEK-EAGLE														
	0	0	0	0	0	0	0	0	0	0	0	0	0	0
	0	0	0	0	0	0	0	0	0	0	0	0	0	0
	14794	12801	13529	12115	15978	14854	15158	15302	12579	10994	9928	9424	157456	
CEDAR CREEK-MADISON														
	0	0	0	0	0	0	0	0	0	0	0	0	0	13556
	0	0	0	0	0	0	0	0	0	0	0	0	0	127101
	0	0	0	0	0	0	0	0	0	0	0	0	0	
CEDAR CREEK-ORDOVICIAN														
	18819	16495	19245	17772	18423	19617	17464	17466	15567	18860	15532	19263	214523	17769357
	122162	132478	170683	120240	112857	106022	97444	94630	112907	131213	112754	129307	1442697	56720351
	2642	1932	1900	1527	2279	2050	1967	1661	1418	1783	1586	1735	22480	
CEDAR HILLS-RED RIVER B														
	255103	245328	278755	262596	262602	253066	252199	246864	232554	239559	230548	240826	3000000	22772182
	212885	212540	236762	221470	226639	216423	231001	227924	209459	219023	207406	218648	2640180	13684985
	117255	114787	135212	133274	136823	134394	131844	135541	128536	131715	127162	130837	1557380	

	JAN ---	FEB ---	MAR ---	APR ---	MAY ---	JUN ---	JUL ---	AUG ---	SEP ---	OCT ---	NOV ---	DEC ---	YR.CUM -----	CUM PROD -----
CENTENNIAL-MADISON														
	746	1076	1159	1017	1044	1193	971	1163	694	936	1117	1191	12307	284769
	3769	5296	5684	5604	5440	5715	5657	6220	3420	5910	5480	5465	63660	517029
	593	865	928	845	850	955	777	930	555	750	893	953	9894	
CHAMA-SILURIAN														
	838	745	741	881	814	750	741	640	656	667	601	171	8245	37859
	3996	5027	5395	5845	5890	5465	5601	4846	5014	5169	4859	1757	58864	155101
	0	0	0	0	0	0	0	0	0	0	0	0	0	
CHARBONNEAU-DUPEROW														
	0	0	0	0	0	0	0	0	0	0	0	0	0	261225
	0	0	0	0	0	0	0	0	0	0	0	0	0	372643
	0	0	0	0	0	0	0	0	0	0	0	0	0	
CHARLIE BOB-DUPEROW														
	0	0	0	0	0	0	0	0	0	0	0	0	0	4815
	0	0	0	0	0	0	0	0	0	0	0	0	0	8883
	0	0	0	0	0	0	0	0	0	0	0	0	0	
CHARLSON-BAKKEN														
	1096	1142	938	864	885	933	1025	956	770	868	768	758	11003	206125
	97	117	51	354	70	40	78	239	48	74	55	46	1269	13322
	1055	1286	898	1356	1356	902	1359	1489	1286	1056	711	700	13454	
CHARLSON-DAWSON BAY														
	0	0	0	0	0	0	0	0	0	0	0	0	0	55
	0	0	0	0	0	0	0	0	0	0	0	0	0	0
	0	0	0	0	0	0	0	0	0	0	0	0	0	
CHARLSON-DEVONIAN														
	4976	4667	5311	5298	5546	5283	4632	4745	4325	5180	4316	4593	58872	6111792
	4973	4881	5261	5264	5586	4921	3114	5370	4851	4980	4456	4586	58243	2975021
	7933	7763	8402	8120	8321	8185	7804	7949	7073	8923	6492	7266	94231	
CHARLSON-DUPEROW														
	0	0	0	0	0	0	0	0	0	0	0	0	0	91
	0	0	0	0	0	0	0	0	0	0	0	0	0	0
	0	0	0	0	0	0	0	0	0	0	0	0	0	
CHARLSON-MADISON														
	13518	12760	13522	12892	13272	12495	13316	13146	13140	13597	12645	13304	157607	26822292
	98991	93156	100623	94366	94788	91700	95541	96153	95385	99554	98855	98508	1157620	33676742
	16305	14980	14924	16094	16435	15547	16867	15784	15677	16851	15356	16302	191122	
CHARLSON-MINNELUSA (NITROGEN)														
	0	0	0	0	0	0	0	0	0	0	0	0	0	0
	0	0	0	0	0	0	0	0	0	0	0	0	0	236
	4999	5080	5113	4790	5114	4694	4521	5383	8226	7677	7792	8721	72110	
CHARLSON-RED RIVER														
	107	563	870	634	761	648	694	721	617	679	560	634	7488	966439
	0	600	133	462	258	123	352	249	195	221	178	148	2919	2184232
	215	3630	4241	3685	3649	3255	3634	3179	2950	2870	2479	2805	36592	
CHARLSON-SILURIAN														
	15402	14561	14854	13831	14148	14276	14302	13904	12068	13547	12410	12358	165661	17102082
	179871	168476	178208	167591	173297	168837	171224	159688	107668	110072	103949	112925	1801806	36484376
	100041	51178	49014	49802	51996	51083	52440	51881	45198	50798	47052	46884	647367	
CHARLSON-STONEWALL														
	0	11	21	21	1	15	0	0	0	0	0	0	69	3976
	0	0	0	21	0	0	0	0	0	0	0	0	21	4329
	31	59	109	277	0	9	0	0	0	195	0	0	680	
CHARLSON-WINNIPEG/DEADWOOD														
	0	0	0	0	0	0	0	0	0	0	0	0	0	0
	146	140	143	136	138	140	120	136	143	135	135	141	1653	2101
	9586	8273	8203	7416	7178	6511	6509	6205	5792	5541	5607	5502	82323	
CHATEAU-DUPEROW														
	0	0	0	0	0	0	0	0	0	0	0	0	0	174195
	0	0	0	0	0	0	0	0	0	0	0	0	0	101937
	0	0	0	0	0	0	0	0	0	0	0	0	0	
CHATEAU-MADISON														
	0	0	0	0	0	0	0	0	0	0	0	0	0	18328
	0	0	0	0	0	0	0	0	0	0	0	0	0	120062
	0	0	0	0	0	0	0	0	0	0	0	0	0	

	JAN	FEB	MAR	APR	MAY	JUN	JUL	AUG	SEP	OCT	NOV	DEC	YR.CUM	CUM PROD
	---	---	---	---	---	---	---	---	---	---	---	---	-----	-----
CHERRY CREEK-DUPEROW														
	1332	1228	1156	433	911	1042	968	598	900	834	787	408	10597	853065
	2261	956	2081	1628	1885	2037	1958	1354	2037	1961	1768	1041	20967	276510
	1644	1482	1281	592	905	1226	994	631	860	831	749	403	11598	
CHERRY CREEK-RED RIVER														
	0	0	0	0	0	0	0	0	0	0	0	0	0	43548
	0	0	0	0	0	0	0	0	0	0	0	0	0	18879
	0	0	0	0	0	0	0	0	0	0	0	0	0	
CHIMNEY BUTTE-DUPEROW														
	0	0	0	0	0	0	0	0	0	0	0	0	0	38648
	0	0	0	0	0	0	0	0	0	0	0	0	0	323649
	0	0	0	0	0	0	0	0	0	0	0	0	0	
CHOLA-MADISON														
	959	870	929	900	913	898	944	934	871	934	0	1203	10355	1151540
	763	267	331	365	325	331	377	356	771	1376	0	1134	6396	702916
	0	0	0	0	0	0	0	0	0	0	0	0	0	
CHURCH-MADISON														
	0	0	0	0	0	0	0	0	0	0	0	0	0	10117
	0	0	0	0	0	0	0	0	0	0	0	0	0	18982
	0	0	0	0	0	0	0	0	0	0	0	0	0	
CIMBEL-MADISON														
	2619	2405	2513	2492	2362	2356	2409	2403	2294	2379	2244	2324	28800	689157
	14960	14131	14988	14229	14442	13947	14372	14242	13755	14241	13654	14046	171007	2253871
	1085	986	1054	1050	1178	1140	1147	961	1080	930	1050	1085	12746	
CINNAMON CREEK-BAKKEN														
	3715	3673	3593	3767	3625	3899	3922	3733	3579	3618	3519	3492	44135	754888
	217	160	181	192	174	217	207	208	197	182	218	220	2373	14581
	2487	2463	2488	2572	2452	2589	2655	2569	2474	2255	2468	2357	29829	
CINNAMON CREEK-BIRDBEAR														
	499	373	110	462	491	414	413	219	414	372	337	187	4291	190005
	1712	1693	637	2360	2680	2409	2509	1524	2424	2385	2281	1342	23956	85598
	251	416	416	515	548	462	461	245	463	416	377	209	4779	
CINNAMON CREEK-DUPEROW														
	275	244	251	28	344	183	298	428	309	304	105	318	3087	140019
	1008	1002	1036	284	1012	561	657	1188	990	901	333	921	9893	54640
	107	94	94	11	134	71	116	166	120	118	41	123	1195	
CINNAMON CREEK-RED RIVER														
	0	0	0	0	0	0	0	0	0	0	0	0	0	224738
	0	0	0	0	0	0	0	0	0	0	0	0	0	119972
	0	0	0	0	0	0	0	0	0	0	0	0	0	
CLARKS CREEK-BAKKEN														
	0	0	0	0	0	0	0	0	0	0	0	0	0	23459
	0	0	0	0	0	0	0	0	0	0	0	0	0	1493
	0	0	0	0	0	0	0	0	0	0	0	0	0	
CLAY-MADISON														
	0	0	158	75	114	88	85	0	0	90	0	0	610	20936
	0	0	203	127	307	160	352	0	0	149	0	0	1298	55450
	0	0	0	0	0	0	0	0	0	0	0	0	0	
CLAYTON-MADISON														
	0	0	0	0	0	0	0	0	0	0	0	0	0	111
	0	0	0	0	0	0	0	0	0	0	0	0	0	0
	0	0	0	0	0	0	0	0	0	0	0	0	0	
CLEAR CREEK-MADISON														
	4925	4438	4381	5049	4828	4744	4763	4983	4451	4990	4658	4506	56716	9460192
	14417	13289	14957	15940	15117	15055	15340	21856	23109	22523	20858	20632	213093	6672302
	20678	18822	17887	21588	21335	22550	23711	22733	21463	23810	21860	20894	257331	
CLEAR WATER-MADISON														
	0	0	0	0	0	0	0	0	0	0	0	0	0	1644
	0	0	0	0	0	0	0	0	0	0	0	0	0	820
	0	0	0	0	0	0	0	0	0	0	0	0	0	
CLIMAX-RED RIVER														
	0	0	0	0	0	0	0	0	0	0	0	0	0	53247
	0	0	0	0	0	0	0	0	0	0	0	0	0	140154
	0	0	0	0	0	0	0	0	0	0	0	0	0	

	JAN ---	FEB ---	MAR ---	APR ---	MAY ---	JUN ---	JUL ---	AUG ---	SEP ---	OCT ---	NOV ---	DEC ---	YR.CUM -----	CUM PROD -----
CLINTON-GUNTON														
	0	0	0	0	0	0	0	0	0	0	0	0	0	99854
	0	0	0	0	0	0	0	0	0	0	0	0	0	93642
	0	0	0	0	0	0	0	0	0	0	0	0	0	
CLINTON-RED RIVER														
	0	0	0	0	0	0	0	0	0	0	0	0	0	11656
	0	0	0	0	0	0	0	0	0	0	0	0	0	30497
	0	0	0	0	0	0	0	0	0	0	0	0	0	
CLINTON-WINNIPEGOSIS														
	0	0	0	0	0	0	0	0	0	0	0	0	0	35
	0	0	0	0	0	0	0	0	0	0	0	0	0	0
	0	0	0	0	0	0	0	0	0	0	0	0	0	
COLD TURKEY CREEK-RED RIVER														
	5205	5426	4603	4968	5136	5332	4626	5193	5369	5769	5583	5219	62429	2954997
	8057	9617	8264	9985	9608	9848	10124	12109	14207	13550	12541	13448	131358	4988011
	1636	1772	1952	2064	2020	2424	2192	2319	1458	1866	1758	1828	23289	
COLD TURKEY CREEK-RED RIVER B														
	2981	2616	2146	1835	2327	1593	2287	1994	1955	3675	3668	3641	30718	106127
	11191	10301	7422	6435	10066	4305	10600	9535	12447	13862	12953	12273	121390	318996
	3146	3495	2429	1742	2488	1504	1709	1405	1279	2588	2614	2713	27112	
COLGAN-DUPEROW														
	483	432	482	493	448	456	491	446	470	511	392	375	5479	102633
	31	25	26	40	30	21	14	35	17	28	27	19	313	9562
	169	151	169	172	157	160	172	156	164	179	137	131	1917	
COLQUHOUN-MADISON														
	0	0	53	0	55	149	122	140	107	0	0	0	626	134197
	0	0	168	0	110	180	155	186	155	0	0	0	954	298037
	0	0	0	0	0	0	0	0	0	0	0	0	0	
COLUMBUS-MADISON														
	847	853	792	632	955	752	850	683	853	803	498	156	8674	644922
	1462	1508	3050	2212	1709	1095	1352	1246	1594	1552	816	954	18550	922021
	2169	2224	2109	1996	2417	3472	3308	3465	3022	2527	2273	1662	30644	
COREY BUTTE-RED RIVER														
	254	227	247	228	243	233	231	195	223	223	218	217	2739	12897
	1165	1049	1103	1033	1066	984	1032	1031	1000	1018	960	980	12421	47723
	0	0	0	0	0	0	0	0	0	0	0	0	0	
CORINTH-MADISON														
	0	0	0	0	0	0	0	0	0	0	0	0	0	2634
	0	0	0	0	0	0	0	0	0	0	0	0	0	7046
	0	0	0	0	0	0	0	0	0	0	0	0	0	
CORRAL CREEK-DUPEROW														
	0	0	0	0	0	0	0	0	0	0	0	0	0	39805
	0	0	0	0	0	0	0	0	0	0	0	0	0	38300
	0	0	0	0	0	0	0	0	0	0	0	0	0	
CORRAL CREEK-RED RIVER														
	0	0	0	0	0	0	0	0	0	0	0	0	0	248783
	0	0	0	0	0	0	0	0	0	0	0	0	0	74592
	0	0	0	0	0	0	0	0	0	0	0	0	0	
COTEAU-MADISON														
	564	485	626	546	530	571	606	528	495	508	539	487	6485	302099
	8571	8000	8542	4947	5102	4618	4778	5183	5219	4628	4750	4053	68391	1888444
	241	249	283	291	438	404	524	547	401	227	178	119	3902	
COULEE-MADISON														
	0	0	0	0	0	0	0	0	0	0	0	0	0	2176
	0	0	0	0	0	0	0	0	0	0	0	0	0	23832
	0	0	0	0	0	0	0	0	0	0	0	0	0	
COVERED BRIDGE-BAKKEN														
	75	46	96	60	140	165	80	62	34	182	0	73	1013	35488
	10	0	0	2	2	2	2	5	2	5	0	2	32	3071
	100	50	50	50	50	50	48	51	0	49	0	0	498	
COVERED BRIDGE-BIRDBEAR														
	932	864	693	808	928	806	890	820	839	804	823	813	10020	441654
	2239	1979	1666	2015	2193	2128	2209	2217	2191	2093	2054	2083	25067	852107
	1011	910	1151	1137	1382	1205	1157	1005	1307	1228	1091	1127	13711	

	JAN ---	FEB ---	MAR ---	APR ---	MAY ---	JUN ---	JUL ---	AUG ---	SEP ---	OCT ---	NOV ---	DEC ---	YR.CUM -----	CUM PROD -----
COVERED BRIDGE-RED RIVER														
	0	0	0	0	0	0	0	0	0	0	0	0	0	270513
	0	0	0	0	0	0	0	0	0	0	0	0	0	207642
	0	0	0	0	0	0	0	0	0	0	0	0	0	
COW BUTTE-RED RIVER														
	0	0	0	0	0	0	0	0	0	0	0	0	0	597
	0	0	0	0	0	0	0	0	0	0	0	0	0	4885
	0	0	0	0	0	0	0	0	0	0	0	0	0	
COW CREEK-MADISON														
	2167	1983	2090	1841	2040	2088	2140	2078	1944	2025	1917	1754	24067	352426
	469	430	470	438	435	372	437	540	484	334	415	392	5216	158043
	951	847	750	858	1031	882	872	678	591	577	615	534	9186	
COYOTE CREEK-RED RIVER														
	4366	4153	4375	3591	3673	3073	3771	3244	3213	3449	4355	3735	44998	3442796
	21282	19883	21661	16733	22179	15397	22548	13205	17628	21222	22514	19955	234207	7142423
	3331	3173	3334	2885	2994	2577	3000	2757	2869	2870	0	3097	32887	
CRATER-SILURIAN														
	785	709	774	258	0	43	445	506	675	581	584	480	5840	94192
	6843	6432	7018	2295	0	1117	6507	6690	6797	6456	5940	5667	61762	262496
	749	676	738	246	0	41	425	483	644	554	557	458	5571	
CRAZY MAN CREEK-MADISON														
	244	326	769	405	575	508	344	519	347	470	305	222	5034	288779
	879	717	1323	854	1020	884	758	1242	858	1400	825	673	11433	211656
	108	110	110	108	108	108	109	69	109	100	100	100	1239	
CROFF-DEVONIAN														
	3684	3602	3010	3908	3571	3550	3289	2734	2855	3441	2177	2455	38276	1357440
	3244	2777	2201	2437	2055	2186	2374	2263	1782	2658	2172	1409	27558	464339
	2867	3386	2400	3140	2970	3235	2410	2065	1915	2499	1171	1313	29371	
CROFF-MADISON														
	936	891	834	799	974	902	897	905	885	825	755	740	10343	360292
	1774	1637	1516	1880	1858	1853	1866	1840	1979	1922	1899	2016	22040	191712
	658	290	401	669	597	220	287	188	681	478	790	627	5886	
CROFF-RED RIVER														
	0	0	0	0	0	0	0	0	0	0	0	0	0	285845
	0	0	0	0	0	0	0	0	0	0	0	0	0	41526
	0	0	0	0	0	0	0	0	0	0	0	0	0	
CROOKED CREEK-MADISON														
	1013	1026	349	2200	4693	4014	6411	6149	5667	9702	8914	10426	60564	197459
	8364	8258	2878	10996	11030	8493	9247	7744	13101	12513	14076	14258	120958	1469675
	925	999	222	3748	7531	7333	10258	9151	11579	21878	17856	19145	110625	
CROSBY-MADISON														
	0	0	0	0	0	0	0	0	0	0	0	0	0	30969
	0	0	0	0	0	0	0	0	0	0	0	0	0	209459
	0	0	0	0	0	0	0	0	0	0	0	0	0	
CULVER-MADISON														
	437	410	405	379	362	383	377	361	346	356	258	44	4118	173563
	3989	4200	4200	4424	4191	4197	4311	270	3936	4098	2079	82	39977	528017
	69	79	68	71	76	81	83	82	95	75	51	1	831	
CUSTOMS-MIDALE/NESSON														
	7319	6461	6616	6073	6119	5788	5677	5526	5229	5258	4929	5060	70055	381601
	10786	9744	10603	10111	9620	9327	9225	8917	8447	8954	7685	8500	111919	417055
	22843	20219	20428	18581	18952	17788	17834	17740	17132	17471	15979	17615	222582	
CUTBANK CREEK-MADISON														
	0	0	0	0	0	0	0	0	0	0	0	0	0	2424
	0	0	0	0	0	0	0	0	0	0	0	0	0	36543
	0	0	0	0	0	0	0	0	0	0	0	0	0	
DALE-MADISON														
	741	485	470	450	450	353	374	322	335	341	370	377	5068	212308
	1380	1160	1240	780	1090	910	1348	899	1042	921	1287	858	12915	498113
	93	58	58	55	55	43	0	0	0	0	0	0	362	
DANCE CREEK-MADISON														
	0	0	0	0	0	0	0	0	0	0	0	0	0	77
	0	0	0	0	0	0	0	0	0	0	0	0	0	999
	0	0	0	0	0	0	0	0	0	0	0	0	0	

	JAN ---	FEB ---	MAR ---	APR ---	MAY ---	JUN ---	JUL ---	AUG ---	SEP ---	OCT ---	NOV ---	DEC ---	YR.CUM -----	CUM PROD -----
DANCE CREEK-TYLER	0	0	0	0	0	0	0	0	0	0	0	0	0	43832
	0	0	0	0	0	0	0	0	0	0	0	0	0	6708
	0	0	0	0	0	0	0	0	0	0	0	0	0	
DANEVILLE-BIRDBEAR	0	0	0	0	0	0	0	0	0	0	0	0	0	46
	0	0	0	0	0	0	0	0	0	0	0	0	0	160
	0	0	0	0	0	0	0	0	0	0	0	0	0	
DANEVILLE-GUNTON	0	0	0	0	0	0	0	0	0	0	0	0	0	46098
	0	0	0	0	0	0	0	0	0	0	0	0	0	27424
	0	0	0	0	0	0	0	0	0	0	0	0	0	
DANEVILLE-MADISON	0	0	0	0	0	0	0	0	0	0	0	0	0	12303
	0	0	0	0	0	0	0	0	0	0	0	0	0	140574
	0	0	0	0	0	0	0	0	0	0	0	0	0	
DANEVILLE-RED RIVER	316	315	280	319	287	251	163	196	171	218	0	0	2516	500597
	1057	829	944	1028	1065	960	751	980	513	1037	0	0	9164	567466
	84	87	93	90	93	84	48	60	35	34	0	0	708	
DANEVILLE-WINNIPEGOSIS	0	0	0	0	0	0	0	0	0	0	0	0	0	3430
	0	0	0	0	0	0	0	0	0	0	0	0	0	7044
	0	0	0	0	0	0	0	0	0	0	0	0	0	
DAVIS BUTTES-TYLER	605	560	542	446	676	435	518	509	516	603	525	526	6461	176179
	327	358	375	467	368	341	411	330	291	362	306	329	4265	90038
	0	0	0	0	0	0	0	0	0	0	0	0	0	
DAVIS CREEK-MADISON	4042	8650	8969	8344	8766	8229	8200	7770	7431	7544	9258	12015	99218	489674
	4609	5586	5586	5787	5802	5725	5666	5554	5469	14926	11039	10044	85793	452241
	975	1621	1766	1604	1862	1695	1544	1450	1432	1471	1433	3187	20040	
DAVIS CREEK-TYLER	864	727	739	612	595	546	548	504	489	484	460	171	6739	12265
	2387	2233	2387	1795	1987	1923	1987	1897	1843	1904	2136	749	23228	39288
	210	176	180	149	145	125	126	123	118	118	112	41	1623	
DELHI-RED RIVER	0	0	0	0	0	0	0	0	0	0	0	0	0	8621
	0	0	0	0	0	0	0	0	0	0	0	0	0	60333
	0	0	0	0	0	0	0	0	0	0	0	0	0	
DELTA-MADISON	0	0	0	0	0	0	0	0	0	0	0	0	0	318618
	0	0	0	0	0	0	0	0	0	0	0	0	0	11798
	0	0	0	0	0	0	0	0	0	0	0	0	0	
DEMORES-BAKKEN	2884	2777	2629	2435	2504	2479	2274	2107	2006	2209	1973	2005	28282	1256371
	1155	1047	1192	1046	1022	1040	1196	1015	1020	1193	983	952	12861	124982
	1914	2191	2400	2033	2197	2205	2194	1999	1966	2197	2022	1749	25067	
DES LACS-MADISON	160	154	171	155	164	153	169	154	149	159	153	158	1899	74279
	172	162	173	165	177	167	173	174	173	178	167	171	2052	31223
	0	0	0	0	0	0	0	0	0	0	0	0	0	
DEVILS PASS-BAKKEN	758	1119	1254	1034	1158	1030	938	892	712	571	454	489	10409	1320118
	22	149	137	184	116	222	171	265	214	58	70	0	1608	61688
	14430	17463	17538	15224	14354	15758	17469	16130	15428	11434	7151	8151	170530	
DEVILS PASS-DUPEROW	0	0	0	0	0	0	0	0	0	0	0	0	0	163751
	0	0	0	0	0	0	0	0	0	0	0	0	0	161195
	0	0	0	0	0	0	0	0	0	0	0	0	0	
DEVILS PASS-MADISON	2913	2783	3359	3143	3245	2802	2877	3131	2930	3132	2987	3017	36319	1197272
	20033	18909	23699	22313	23189	20367	18015	21237	21117	21815	20629	22463	253786	5202616
	2901	2743	3157	3055	3327	2940	2823	3123	3070	2538	2185	2068	33930	

	JAN ---	FEB ---	MAR ---	APR ---	MAY ---	JUN ---	JUL ---	AUG ---	SEP ---	OCT ---	NOV ---	DEC ---	YR.CUM -----	CUM PROD -----
DICKINSON-HEATH														
	3926	3368	2926	3817	3895	5208	4922	5459	5469	6100	5989	6927	58006	25836608
	50659	43203	34490	47231	73757	74942	86899	89926	96693	122314	103330	102108	925552	49767504
	205	191	0	0	178	158	210	217	209	201	172	216	1957	
DICKINSON-LODGEPOLE														
	30888	27641	28869	27674	27958	26164	26846	26450	25351	25837	25072	25267	324017	5637518
	47555	42556	45621	46454	46931	43918	46577	45809	47082	46800	47100	47367	553770	1722570
	18085	16462	16575	16214	16334	15818	16344	15791	15233	15057	14509	15311	191733	
DICKINSON-MADISON														
	0	0	0	0	0	0	0	0	0	0	0	0	0	12685
	0	0	0	0	0	0	0	0	0	0	0	0	0	5050
	0	0	0	0	0	0	0	0	0	0	0	0	0	
DICKINSON-TYLER														
	1506	1328	1371	1326	1284	1247	1302	1292	1235	1362	1300	1383	15936	301956
	248	225	306	154	119	203	133	182	154	147	119	140	2130	215975
	56	51	53	21	21	21	21	21	21	21	21	21	349	
DIMMICK LAKE-DUPEROW														
	0	0	0	0	0	0	0	0	0	0	0	0	0	7041
	0	0	0	0	0	0	0	0	0	0	0	0	0	56020
	0	0	0	0	0	0	0	0	0	0	0	0	0	
DIMMICK LAKE-MADISON														
	2324	2177	2359	1727	2398	2531	2303	2321	2315	2385	2249	2405	27494	2088739
	22720	20240	21446	16335	25533	23726	26059	27697	25179	24648	30536	31761	295880	3224583
	3548	3131	3170	2412	3312	3559	3275	3869	3617	3756	3199	3714	40562	
DIMMICK LAKE-SILURIAN														
	0	0	0	0	0	0	0	0	0	0	0	0	0	59033
	0	0	0	0	0	0	0	0	0	0	0	0	0	161821
	0	0	0	0	0	0	0	0	0	0	0	0	0	
DIMOND-MADISON														
	0	0	0	0	0	0	0	0	0	0	0	0	0	32074
	0	0	0	0	0	0	0	0	0	0	0	0	0	97645
	0	0	0	0	0	0	0	0	0	0	0	0	0	
DIVIDE-THREE FORKS														
	0	0	0	0	0	0	0	0	0	0	0	0	0	2003
	0	0	0	0	0	0	0	0	0	0	0	0	0	12728
	0	0	0	0	0	0	0	0	0	0	0	0	0	
DOBSON BUTTE-RED RIVER														
	241	160	207	106	0	234	215	24	307	204	213	192	2103	35370
	436	267	239	103	0	179	523	62	426	345	305	85	2970	116536
	145	96	125	64	0	141	129	14	185	123	128	116	1266	
DOBSON BUTTE-SILURIAN														
	1595	1444	1349	964	1234	1504	1539	1442	1363	1605	1170	985	16194	717234
	24356	20896	16458	5732	10762	20929	34774	32646	23363	24829	13747	3525	232017	11923478
	870	792	757	581	705	815	839	791	749	897	676	595	9067	
DODGE-RED RIVER														
	0	0	0	0	0	0	0	0	0	0	0	0	0	7799
	0	0	0	0	0	0	0	0	0	0	0	0	0	13557
	0	0	0	0	0	0	0	0	0	0	0	0	0	
DOLLAR JOE-STONEWALL														
	143	146	135	226	214	156	152	130	109	102	103	66	1682	46080
	0	0	27	38	32	25	8	0	72	12	67	5	286	15172
	405	413	383	642	607	444	430	368	310	291	293	186	4772	
DOLPHIN-BAKKEN														
	268	263	262	251	271	224	246	268	183	248	137	245	2866	25524
	11	10	11	16	12	10	12	10	12	10	11	13	138	3395
	589	415	328	592	595	517	575	579	633	621	551	884	6879	
DOLPHIN-DAWSON BAY														
	4038	4236	3445	2980	4418	3528	3995	2894	3753	3546	3834	4352	45019	3217951
	1703	1251	697	1929	1863	1605	1575	973	1007	1910	1430	751	16694	630169
	61460	56780	53594	43021	53675	46480	52814	41972	47072	43052	45863	45868	591651	
DOLPHIN-MADISON														
	689	670	696	638	579	604	648	554	589	594	454	622	7337	376570
	23778	22731	23988	22037	20939	20823	24188	20812	22360	22405	17498	23617	265176	2026310
	919	508	310	557	992	1005	547	720	1001	995	714	496	8764	

	JAN ---	FEB ---	MAR ---	APR ---	MAY ---	JUN ---	JUL ---	AUG ---	SEP ---	OCT ---	NOV ---	DEC ---	YR.CUM -----	CUM PROD -----
DOLPHIN-SOURIS RIVER														
	0	0	0	0	0	0	0	0	0	0	0	0	0	16512
	0	0	0	0	0	0	0	0	0	0	0	0	0	876
	0	0	0	0	0	0	0	0	0	0	0	0	0	
DONNYBROOK-MADISON														
	0	46	174	0	0	86	242	302	255	176	0	0	1281	149281
	0	255	312	0	0	670	2263	2294	2418	1768	0	0	9980	355496
	0	0	0	0	0	0	0	0	0	0	0	0	0	
DORE-MADISON														
	0	0	0	0	0	0	0	0	0	0	0	0	0	3925
	0	0	0	0	0	0	0	0	0	0	0	0	0	10730
	0	0	0	0	0	0	0	0	0	0	0	0	0	
DORE-RED RIVER														
	0	0	0	0	0	0	0	0	0	0	0	0	0	69817
	0	0	0	0	0	0	0	0	0	0	0	0	0	53378
	0	0	0	0	0	0	0	0	0	0	0	0	0	
DRY CREEK-MADISON														
	246	185	206	199	188	200	204	200	218	186	180	212	2424	58181
	130	175	138	309	374	155	295	170	140	303	140	310	2639	72500
	0	0	0	0	0	0	0	0	0	0	0	0	0	
DUBLIN-MADISON														
	2928	2699	3032	2765	2712	2668	2584	2753	2814	2875	2590	2784	33204	766307
	2711	2378	2709	2477	2542	2501	2168	2444	2504	2570	2267	2474	29745	483412
	847	727	785	742	742	668	741	778	747	794	710	748	9029	
DUBLIN-RED RIVER														
	0	0	0	0	0	0	0	0	0	0	0	0	0	5385
	0	0	0	0	0	0	0	0	0	0	0	0	0	5678
	0	0	0	0	0	0	0	0	0	0	0	0	0	
DUCK CREEK-LODGEPOLE														
	11873	10561	11114	10682	10687	9976	10292	10349	9713	10147	9658	9674	124726	981778
	26358	24290	26007	25530	25542	24142	24907	25045	24088	25320	24600	24533	300362	1310459
	7809	7313	7659	7336	7270	6847	7246	7257	6841	7118	6409	6633	85738	
EAGLE NEST-RED RIVER														
	41	45	52	41	56	50	52	51	5	128	22	26	569	45620
	0	0	0	0	0	0	0	0	20	50	50	0	120	4180
	109	119	138	109	143	132	138	135	13	339	58	69	1502	
EAST FORK-MADISON														
	10188	9365	10361	9675	10179	9550	10034	10749	9862	10360	9273	9155	118751	4513244
	2742	2910	2599	2522	2980	2638	4056	3083	2579	2678	2278	1715	32780	669308
	16687	17259	17947	16751	17781	17502	18708	19783	19063	19990	16869	16517	214857	
EAST GOOSE LAKE-MADISON														
	457	429	471	456	475	440	460	436	428	462	1	387	4902	264966
	4448	4097	3896	4019	4076	3955	4223	4101	4060	4283	0	3839	44997	1460661
	403	377	403	390	403	390	403	403	390	403	12	351	4328	
EAST NEWBURG-SPEARFISH														
	0	0	0	0	0	0	0	0	0	0	0	0	0	2259
	0	0	0	0	0	0	0	0	0	0	0	0	0	11968
	0	0	0	0	0	0	0	0	0	0	0	0	0	
EAST TIOGA-MADISON														
	0	0	0	0	0	0	0	0	0	0	0	0	0	1217272
	0	0	0	0	0	0	0	0	0	0	0	0	0	1541242
	0	0	0	0	0	0	0	0	0	0	0	0	0	
EDEN VALLEY-MADISON														
	1076	838	1276	1042	1153	1009	979	1049	964	1046	958	1011	12401	389110
	10668	10263	11155	10779	10782	11247	11549	11012	9484	10773	10446	8345	126503	2097644
	0	0	0	0	0	0	0	0	0	0	0	0	0	
EDGE-DUPEROW														
	0	0	0	0	0	0	0	0	0	0	0	0	0	9701
	0	0	0	0	0	0	0	0	0	0	0	0	0	3949
	0	0	0	0	0	0	0	0	0	0	0	0	0	
EDGE-MADISON														
	308	299	329	333	335	332	349	348	329	372	357	382	4073	69238
	1336	1152	1259	1122	1122	1139	1102	1150	1046	1014	1014	1039	13495	124010
	336	295	378	349	359	306	333	321	309	307	311	347	3951	

	JAN ---	FEB ---	MAR ---	APR ---	MAY ---	JUN ---	JUL ---	AUG ---	SEP ---	OCT ---	NOV ---	DEC ---	YR.CUM -----	CUM PROD -----
EDGE-SILURIAN														
	0	0	0	0	0	0	0	0	0	0	0	0	0	4574
	0	0	0	0	0	0	0	0	0	0	0	0	0	34341
	0	0	0	0	0	0	0	0	0	0	0	0	0	
EIDSVOLD-MADISON														
	0	0	0	0	0	0	0	0	0	0	0	0	0	6783
	0	0	0	0	0	0	0	0	0	0	0	0	0	28959
	0	0	0	0	0	0	0	0	0	0	0	0	0	
EIGHTMILE-MADISON														
	3248	3257	3337	2968	2232	3043	2946	2640	2992	2605	2328	2027	33623	1200943
	9186	9020	9013	6782	6213	6553	7137	7799	9023	6664	4633	3804	85827	1925590
	1154	1338	1386	1228	1162	1089	939	759	842	759	794	868	12318	
ELAND-LODGEPOLE														
	289123	259527	275662	272768	268233	258730	266252	267016	260367	266603	264050	261251	3209582	15715700
	25602	21089	24049	46764	51816	54434	56044	66705	64201	69674	74198	73126	627702	1081508
	153011	137893	146842	151277	153418	147515	152196	154380	150209	153101	142141	143330	1785313	
ELAND-TYLER														
	873	783	766	752	822	748	779	789	710	721	887	430	9060	49185
	0	5	3	0	0	0	0	0	0	0	0	0	8	304
	0	0	0	0	0	0	0	0	0	0	0	0	0	
ELEVEN BAR-RED RIVER														
	0	0	0	0	0	0	0	0	0	0	0	0	0	665492
	0	0	0	0	0	0	0	0	0	0	0	0	0	1356282
	0	0	0	0	0	0	0	0	0	0	0	0	0	
ELIDAH-GUNTON														
	0	0	0	0	0	0	0	0	0	0	0	0	0	389
	0	0	0	0	0	0	0	0	0	0	0	0	0	1170
	0	0	0	0	0	0	0	0	0	0	0	0	0	
ELK-DUPEROW														
	717	814	839	680	581	746	608	781	615	760	597	685	8423	458210
	5301	4624	4129	3610	2880	4443	2636	3357	3633	4982	3965	4423	47983	508911
	489	545	512	469	282	503	435	399	325	483	258	222	4922	
ELK-MADISON														
	6508	6414	6540	6416	6437	5752	5870	5965	5704	6318	5242	5893	73059	4330288
	12937	11286	12063	11377	11392	10724	10600	11754	11581	12087	7846	9183	132830	5202975
	3405	3426	3501	3513	3777	3803	3563	3521	3575	3643	3405	3364	42496	
ELK-RED RIVER														
	255	269	276	245	371	822	707	551	1201	5845	7241	6570	24353	1381297
	269	273	262	283	411	445	464	318	389	2925	5219	5858	17116	1853510
	0	0	0	0	295	1011	816	556	734	4283	5777	6075	19547	
ELK-STONEWALL														
	2874	2800	3442	4557	4181	4275	4351	2885	3675	3508	3113	2406	42067	843043
	3135	2973	3223	2908	1774	2988	2649	2866	2303	2416	1903	1732	30870	377291
	2897	3106	4467	7502	6707	7154	7737	3726	4945	4795	4189	2888	60113	
ELKHORN RANCH-BAKKEN														
	2898	3232	3617	3368	3380	3293	3124	2635	2917	2696	2835	2660	36655	5361699
	554	648	627	627	573	659	576	567	315	463	443	273	6325	199972
	26356	23699	26599	27305	26052	25457	27044	17803	24102	21497	24199	23817	293930	
ELKHORN RANCH-MADISON														
	18709	17085	18059	17316	17875	16704	17157	17315	17494	17950	16925	16786	209375	11136691
	38205	36649	37757	38201	40421	34972	38244	39460	37853	39391	37407	38922	457482	8344113
	16725	16089	17838	16879	19019	17969	18528	17382	17216	16635	15270	14551	204101	
ELKHORN RANCH-RED RIVER														
	0	0	0	0	0	0	0	0	0	0	0	0	0	15655
	0	0	0	0	0	0	0	0	0	0	0	0	0	25086
	0	0	0	0	0	0	0	0	0	0	0	0	0	
ELLSWORTH-RED RIVER														
	293	538	263	32	126	0	68	3	0	0	103	0	1426	173362
	961	6147	567	12	190	0	77	76	0	0	184	0	8214	263378
	4955	6758	2495	278	846	0	614	31	31	27	1109	0	17144	
ELM TREE-BAKKEN														
	125	117	47	135	126	135	108	114	117	118	137	128	1407	28879
	49	47	53	52	44	55	44	43	79	46	48	30	590	5114
	44	44	33	55	44	55	44	55	55	55	44	55	583	

	JAN ---	FEB ---	MAR ---	APR ---	MAY ---	JUN ---	JUL ---	AUG ---	SEP ---	OCT ---	NOV ---	DEC ---	YR.CUM -----	CUM PROD -----
ELMORE-MADISON														
	2598	2475	2564	2405	2632	2450	2523	2481	2504	2517	2575	2533	30257	2513905
	7684	5802	6539	5904	6795	6146	6521	5712	6702	6496	6136	5312	75749	2622024
	415	405	414	404	417	405	412	366	403	414	391	409	4855	
ELMS-MADISON														
	7288	6892	7272	6883	7165	6487	6868	6730	6825	7572	7427	7324	84733	1333725
	99557	96325	103400	97691	102952	91168	99268	97293	99307	106911	107787	108122	1209781	11535512
	2022	1914	1953	1860	1891	1800	1860	1798	1710	1767	1800	1209	21584	
ENTRY-MADISON														
	0	0	0	0	0	0	0	0	0	0	0	0	0	2294
	0	0	0	0	0	0	0	0	0	0	0	0	0	1327
	0	0	0	0	0	0	0	0	0	0	0	0	0	
EPPING-MADISON														
	1608	1438	1427	1465	991	1181	1144	1308	1123	1145	870	1185	14885	98473
	2437	970	808	695	729	608	512	521	635	496	306	426	9143	44480
	0	0	0	0	0	0	0	0	0	0	0	0	0	
EPPING-RED RIVER														
	0	0	0	0	0	0	0	0	0	0	0	0	0	700
	0	0	0	0	0	0	0	0	0	0	0	0	0	383
	0	0	0	0	0	0	0	0	0	0	0	0	0	
ESTES-BAKKEN														
	0	0	0	0	0	0	0	0	0	0	0	0	0	525
	0	0	0	0	0	0	0	0	0	0	0	0	0	1361
	0	0	0	0	0	0	0	0	0	0	0	0	0	
ESTES-MADISON														
	1331	1392	1476	1301	1393	1347	1386	1359	1313	1360	1282	1314	16254	396774
	3785	3904	4033	3985	4168	4089	3899	4088	3856	3865	3516	3783	46971	985724
	912	859	910	867	915	870	858	936	910	944	878	923	10782	
ESTES-RED RIVER														
	422	380	434	347	341	330	17	0	0	0	0	0	2271	211790
	706	697	784	786	690	645	43	0	0	0	0	0	4351	21648
	403	405	472	411	383	345	32	0	0	0	0	0	2451	
FAIRFIELD-DUPEROW														
	0	0	0	0	0	0	0	0	0	0	0	0	0	166475
	0	0	0	0	0	0	0	0	0	0	0	0	0	121884
	0	0	0	0	0	0	0	0	0	0	0	0	0	
FANCY BUTTES-MADISON														
	0	0	0	0	0	0	0	0	0	0	0	0	0	96802
	0	0	0	0	0	0	0	0	0	0	0	0	0	103099
	0	0	0	0	0	0	0	0	0	0	0	0	0	
FAYETTE-BAKKEN														
	9	11	15	13	10	11	10	8	11	10	8	10	126	2080
	0	0	0	0	0	0	0	0	0	0	0	0	0	0
	11	12	17	15	11	13	12	9	13	12	9	12	146	
FILLMORE-DUPEROW														
	0	0	0	0	0	0	0	0	0	0	0	0	0	3341
	0	0	0	0	0	0	0	0	0	0	0	0	0	11285
	0	0	0	0	0	0	0	0	0	0	0	0	0	
FLAT LAKE EAST-MADISON														
	80	104	94	105	93	96	99	86	150	179	3	159	1248	90910
	108	88	98	95	102	109	119	190	188	185	50	31	1363	53271
	0	0	0	0	0	0	0	0	0	0	0	0	0	
FLAT TOP BUTTE-BAKKEN														
	2294	2338	2264	2187	2220	2109	2068	1840	1871	2147	1934	1951	25223	1789900
	143	48	17	155	130	219	129	108	661	42	257	33	1942	41741
	23890	21581	20288	25070	23612	22627	21841	19061	19503	19861	17950	16779	252063	
FLAT TOP BUTTE-BIRDBEAR														
	643	550	438	595	618	478	536	456	461	459	340	485	6059	121423
	3771	3272	2532	3345	3532	2884	3121	2540	2942	2996	2182	3013	36130	163789
	690	655	390	584	614	487	491	280	387	387	218	324	5507	
FLAT TOP BUTTE-DUPEROW														
	2777	2653	2756	2913	2550	2588	2754	2697	2722	2757	2072	770	30009	541273
	4474	3970	3577	3484	4213	3601	3896	3440	3794	3900	3135	3495	44979	370534
	3062	3142	3360	2987	3101	3020	2911	2874	3118	2925	2153	851	33504	

	JAN ---	FEB ---	MAR ---	APR ---	MAY ---	JUN ---	JUL ---	AUG ---	SEP ---	OCT ---	NOV ---	DEC ---	YR.CUM -----	CUM PROD -----
FLAT TOP BUTTE-HEATH														
	0	0	0	0	0	0	0	0	0	0	0	0	0	446
	0	0	0	0	0	0	0	0	0	0	0	0	0	30
	0	0	0	0	0	0	0	0	0	0	0	0	0	
FLAT TOP BUTTE-MADISON														
	2544	2502	2485	2413	2245	2404	2698	2628	2479	2558	2502	1731	29189	1661188
	11701	11693	11162	10921	10762	11766	12807	12530	11942	12125	10950	7322	135681	2419745
	2450	2310	2273	2381	2310	2525	2789	2642	2527	2546	2116	1686	28555	
FLAT TOP BUTTE-RED RIVER														
	1443	2301	5732	3857	4676	3367	4036	3684	2223	2763	3055	2972	40109	500988
	378	1161	2947	632	2858	1829	2610	2392	1293	1548	2012	1997	21657	593705
	2938	3230	14443	10887	12258	8649	9923	8655	5076	6188	6691	6215	95153	
FLAXTON-MADISON														
	3834	3421	4161	3548	3846	6387	5564	5117	4573	4683	4801	4202	54137	5078942
	16673	10193	13795	13121	13377	14700	9420	12038	19141	14227	12312	10482	159479	6470794
	20649	18230	19720	22322	22301	26214	31175	35662	28680	26807	27948	22063	301771	
FOOTHILLS-MADISON														
	1427	1314	1491	1280	1342	1269	1250	1178	1143	1106	1107	1457	15364	2704742
	7624	6976	7360	4535	6435	6017	5607	4239	2742	3280	3261	3981	62057	2947813
	1353	1107	1402	1064	1249	1171	1220	1456	1253	915	931	866	13987	
FT. BUFORD-MADISON														
	2938	2592	2772	2747	2509	2810	2700	2540	2545	2684	2394	2899	32130	1032424
	3279	3046	3319	3405	3254	3540	3538	3411	3158	3388	3012	3742	40092	990903
	2716	2505	3012	2759	2279	2888	2603	2397	2272	2388	2139	2703	30661	
FORTUNA-RED RIVER														
	1455	1340	1442	1358	1268	1191	1389	1359	1310	1273	523	1407	15315	875685
	2121	1956	2084	1988	1998	1771	2125	2102	2051	2071	674	2092	23033	484415
	1268	1046	1013	941	942	931	958	957	874	820	327	1191	11268	
FOUR EYES-BAKKEN														
	0	0	0	0	0	0	0	0	0	0	0	0	0	15776
	0	0	0	0	0	0	0	0	0	0	0	0	0	3924
	0	0	0	0	0	0	0	0	0	0	0	0	0	
FOUR EYES-DUPEROW														
	1529	1386	1795	1393	1299	1520	1353	1331	1312	1090	1040	617	15665	1270524
	275	426	5368	1274	282	253	274	314	322	261	460	648	10157	1498970
	2995	2424	1984	3374	3481	3268	3079	2374	2120	1984	1538	1503	30124	
FOUR EYES-MADISON														
	2139	2161	2026	2097	1748	1898	1711	1287	1016	1383	1583	994	20043	3810425
	31683	31938	29094	35480	26896	27772	23373	21309	24472	32409	31510	13735	329671	11403783
	2314	2088	1937	2016	1596	1933	1719	1204	758	1171	1383	623	18742	
FOUR EYES-RED RIVER														
	0	0	0	0	0	0	0	0	0	0	0	0	0	31858
	0	0	0	0	0	0	0	0	0	0	0	0	0	87685
	0	0	0	0	0	0	0	0	0	0	0	0	0	
FRANKS CREEK-HEATH														
	0	0	0	0	0	0	0	0	0	0	0	0	0	16261
	0	0	0	0	0	0	0	0	0	0	0	0	0	84
	0	0	0	0	0	0	0	0	0	0	0	0	0	
FRYBURG-HEATH														
	18011	16350	16570	16086	15809	14991	15708	15723	15325	15419	14735	14988	189715	17933284
	96892	89820	98656	96886	98760	92271	96052	95615	92241	87654	90307	93440	1128594	28678433
	3217	3079	3369	3102	3263	3175	3265	3461	3114	2838	2522	2641	37046	
FRYBURG-MADISON														
	21069	19690	21106	21926	22294	21422	21580	21562	25156	24640	24045	28059	272549	14249580
	73304	68820	72352	88992	92622	88979	98861	109328	93664	80732	82229	88883	1038766	28481508
	8766	8612	9224	9003	9584	9344	8783	9929	9105	9645	8816	9343	110154	
FRYBURG-RED RIVER														
	0	0	0	0	0	0	0	0	0	0	0	0	0	48406
	0	0	0	0	0	0	0	0	0	0	0	0	0	44639
	0	0	0	0	0	0	0	0	0	0	0	0	0	
FRYBURG-TYLER														
	32443	31167	33207	30839	31036	34993	38892	40106	38189	38323	33759	33164	416118	4920619
	20521	24426	28397	26569	34859	35981	37430	40056	39774	42207	42458	41865	414543	1366114
	2075	1919	2215	1964	2121	3161	3957	4713	4512	4902	4454	3602	39595	

	JAN ---	FEB ---	MAR ---	APR ---	MAY ---	JUN ---	JUL ---	AUG ---	SEP ---	OCT ---	NOV ---	DEC ---	YR.CUM -----	CUM PROD -----
GARNET-DUPEROW														
	0	0	0	0	0	0	0	0	0	0	0	0	0	92670
	0	0	0	0	0	0	0	0	0	0	0	0	0	86609
	0	0	0	0	0	0	0	0	0	0	0	0	0	
GARNET-RED RIVER														
	0	0	0	0	0	0	0	0	0	0	0	0	0	78698
	0	0	0	0	0	0	0	0	0	0	0	0	0	331190
	0	0	0	0	0	0	0	0	0	0	0	0	0	
GLADE-BAKKEN														
	0	0	137	0	0	0	0	0	0	149	0	10	296	2875
	0	0	15	0	0	0	0	0	0	0	0	0	15	1613
	1	1	41	5	2	3	3	3	3	45	1	3	111	
GLADSTONE-STONEWALL														
	0	0	0	97	364	701	785	749	679	569	174	0	4118	14097
	0	0	0	382	725	524	333	317	325	301	87	0	2994	11087
	0	0	0	168	637	1227	1373	1312	1188	995	304	0	7204	
GLASS BLUFF-MADISON														
	9276	8984	9553	9930	9755	9630	9976	10288	9386	9655	7834	8708	112975	5096261
	19180	18591	22627	24670	20589	20847	24764	26745	23041	26844	18100	23385	269383	5432166
	4175	4048	4892	5126	5608	5100	5593	5290	4556	4785	4213	3894	57280	
GLENBURN-MADISON														
	20772	19348	20444	19832	20072	20382	20756	20168	18971	19170	18698	18471	237084	22126670
	217265	210564	203222	228729	225945	212843	231187	224005	201237	200484	200063	187246	2542790	95113257
	197	186	185	188	194	189	192	194	186	191	183	185	2270	
GOLD-RED RIVER														
	452	319	388	256	464	386	330	388	408	321	413	431	4556	191377
	3822	2900	3178	2086	3317	3135	2481	2948	3505	3022	3398	3275	37067	583702
	3075	2172	2636	1742	3152	2632	2239	2641	763	600	772	804	23228	
GOOD LUCK-DUPEROW														
	0	0	0	0	0	0	0	0	0	0	0	0	0	38816
	0	0	0	0	0	0	0	0	0	0	0	0	0	220621
	0	0	0	0	0	0	0	0	0	0	0	0	0	
GOOD LUCK-LOGEPOLE														
	0	0	0	0	0	0	0	0	0	0	0	0	0	42
	0	0	0	0	0	0	0	0	0	0	0	0	0	0
	0	0	0	0	0	0	0	0	0	0	0	0	0	
GOOD LUCK-MADISON														
	0	0	0	0	0	0	0	0	0	0	0	0	0	1810
	0	0	0	0	0	0	0	0	0	0	0	0	0	23151
	0	0	0	0	0	0	0	0	0	0	0	0	0	
GOOD LUCK-RED RIVER														
	0	0	0	0	0	0	0	0	0	0	0	0	0	196828
	0	0	0	0	0	0	0	0	0	0	0	0	0	459783
	0	0	0	0	0	0	0	0	0	0	0	0	0	
GOOD LUCK-SILURIAN														
	0	0	0	0	0	0	0	0	0	0	0	0	0	14045
	0	0	0	0	0	0	0	0	0	0	0	0	0	32266
	0	0	0	0	0	0	0	0	0	0	0	0	0	
GOOSENECK-DUPEROW														
	1277	1129	1168	1065	1230	1088	1087	1099	1120	1028	814	904	13009	1097243
	355	387	471	393	414	237	468	458	396	447	319	157	4502	463527
	1389	1057	1215	1429	1507	1484	1158	1431	1072	1137	792	1212	14883	
GOOSENECK-RED RIVER														
	0	0	0	0	0	0	0	0	0	0	0	0	0	5306
	0	0	0	0	0	0	0	0	0	0	0	0	0	26485
	0	0	0	0	0	0	0	0	0	0	0	0	0	
GORHAM-DUPEROW														
	0	0	0	0	0	0	0	0	0	0	0	0	0	46325
	0	0	0	0	0	0	0	0	0	0	0	0	0	2565
	0	0	0	0	0	0	0	0	0	0	0	0	0	
GRAND RIVER-ORDOVICIAN														
	7199	6437	6522	4833	5366	6139	5911	9455	10445	12656	10103	8493	93559	613436
	5233	4751	3930	3201	4005	5172	5042	5281	6168	6101	5547	4663	59094	570812
	7292	6368	7161	6225	5433	6694	7011	6998	7873	9508	9054	11614	91231	

	JAN ---	FEB ---	MAR ---	APR ---	MAY ---	JUN ---	JUL ---	AUG ---	SEP ---	OCT ---	NOV ---	DEC ---	YR.CUM -----	CUM PROD -----
GRASSLAND-MADISON	90	0	0	0	0	150	69	0	0	0	0	0	309	22502
	960	0	0	0	0	2520	1105	0	0	0	0	0	4585	105728
	0	0	0	0	0	0	0	0	0	0	0	0	0	
GRASSY BUTTE-DUPEROW	1344	1223	1256	986	1324	1439	1520	1618	1429	1287	1277	798	15501	485073
	357	286	332	286	300	310	363	446	366	375	359	147	3927	420036
	1401	1175	1513	1207	1593	1459	1851	1862	1601	1482	1217	893	17254	
GRASSY BUTTE-MADISON	5450	5182	4942	4849	5971	6524	5847	4924	4871	4983	4331	5048	62922	1295214
	12225	9818	9681	7288	8396	8678	8302	8292	8490	7662	7146	7251	103229	1875336
	7949	6920	7257	6296	7449	7493	6771	6254	5693	5684	4188	4851	76805	
GREAT NORTHERN-MADISON	1177	1089	1163	1107	1141	1094	1126	1065	1053	990	1020	1059	13084	182336
	7340	6924	7595	7186	7435	7189	7053	7092	6506	6900	5445	5814	82479	490156
	185	171	183	174	178	170	175	168	164	149	158	164	2039	
GREEN LAKE-MADISON	0	0	0	0	0	0	0	0	0	0	0	0	0	155251
	0	0	0	0	0	0	0	0	0	0	0	0	0	250545
	0	0	0	0	0	0	0	0	0	0	0	0	0	
GREEN RIVER-HEATH	275	218	259	34	0	0	68	237	260	267	239	271	2128	1217701
	417	397	401	58	0	0	358	561	480	507	449	469	4097	2141085
	0	0	0	0	0	0	0	0	0	0	0	0	0	
GREEN RIVER-ORDOVICIAN	0	0	0	0	0	0	0	0	0	0	0	0	0	11979
	0	0	0	0	0	0	0	0	0	0	0	0	0	19107
	0	0	0	0	0	0	0	0	0	0	0	0	0	
GREENBUSH-MADISON	1445	1392	1450	1333	1479	1504	1572	1544	1581	1573	1474	1295	17642	742613
	4393	4737	4851	4319	5047	4988	5200	5288	5050	5153	4957	4468	58451	1918772
	95	80	102	92	93	91	99	93	91	95	89	81	1101	
GREENE-MADISON	485	494	452	436	440	234	440	420	281	453	369	447	4951	351070
	1470	1725	1722	1695	3331	880	260	265	150	273	115	175	12061	191361
	0	0	0	0	0	0	0	0	0	0	0	0	0	
GRENORA-MADISON	155	80	43	130	69	81	67	73	52	63	5	53	871	4651896
	2179	986	678	1752	1097	1160	1002	1123	765	1071	160	687	12660	12312124
	0	0	0	0	0	0	0	0	0	0	0	0	0	
GRENORA-RED RIVER	0	0	0	0	0	0	0	0	0	0	0	0	0	267507
	0	0	0	0	0	0	0	0	0	0	0	0	0	563382
	0	0	0	0	0	0	0	0	0	0	0	0	0	
GRINNELL-MADISON	793	722	712	828	781	761	810	767	749	767	744	792	9226	328413
	2898	2466	2750	3104	3003	2799	2984	2970	2881	2927	2780	2896	34458	681303
	0	0	0	0	0	0	0	0	0	0	0	0	0	
GROS VENTRE-MADISON	0	0	0	0	0	0	0	0	0	0	0	0	0	32422
	0	0	0	0	0	0	0	0	0	0	0	0	0	79505
	0	0	0	0	0	0	0	0	0	0	0	0	0	
GROVER-MADISON	324	268	293	267	29	38	262	267	216	205	38	195	2402	22454
	1132	350	795	550	215	208	340	990	285	650	390	1481	7386	108705
	49	40	44	40	4	6	39	40	32	31	6	29	360	
HAAS-MADISON	18539	18740	19784	18929	19239	18082	19255	20111	18510	19386	17481	17537	225593	9460610
	186343	161631	179649	173064	173474	162465	173002	176441	183075	176182	168142	168063	2081531	41660099
	475	504	517	419	460	435	449	470	463	490	451	447	5580	
HALEY-RED RIVER	0	60	0	0	0	0	0	0	0	0	0	0	60	209332
	0	0	0	0	0	0	0	0	0	0	0	0	0	205379
	0	0	0	0	0	0	0	0	0	0	0	0	0	

	JAN ---	FEB ---	MAR ---	APR ---	MAY ---	JUN ---	JUL ---	AUG ---	SEP ---	OCT ---	NOV ---	DEC ---	YR.CUM -----	CUM PROD -----
HALLIDAY-DUPEROW														
	0	0	0	0	0	0	0	0	0	0	0	0	0	282030
	0	0	0	0	0	0	0	0	0	0	0	0	0	109383
	0	0	0	0	0	0	0	0	0	0	0	0	0	
HAMLET-BAKKEN														
	223	100	188	169	132	168	152	142	141	145	146	151	1857	9756
	37	23	28	27	25	2	0	0	2	5	5	22	176	7512
	200	90	169	152	119	151	137	127	127	131	132	136	1671	
HAMLET-DUPEROW														
	0	0	0	0	0	0	0	0	0	0	0	0	0	3973
	0	0	0	0	0	0	0	0	0	0	0	0	0	7990
	0	0	0	0	0	0	0	0	0	0	0	0	0	
HAMLET-MADISON														
	4126	3591	3739	3741	3801	3498	3828	3850	3378	3592	3672	3894	44710	1873549
	12075	11105	11203	10438	10786	8327	12114	11828	11035	10889	11220	12453	133473	3024308
	3313	3136	3245	3251	3536	3064	3749	3531	3308	3635	3545	3524	40837	
HAMLET-WINNIPEGOSIS														
	0	0	0	0	0	0	0	0	0	0	0	0	0	14851
	0	0	0	0	0	0	0	0	0	0	0	0	0	34278
	0	0	0	0	0	0	0	0	0	0	0	0	0	
HANKS-MADISON														
	0	0	0	0	0	0	0	0	0	0	0	0	0	36228
	0	0	0	0	0	0	0	0	0	0	0	0	0	182884
	0	0	0	0	0	0	0	0	0	0	0	0	0	
HANSON-DUPEROW														
	60	0	0	109	7	0	0	0	0	0	0	0	176	3015
	1118	0	0	2145	7	0	0	0	0	0	0	0	3270	21967
	0	0	0	0	0	0	0	0	0	0	0	0	0	
HARAM-MADISON														
	3553	3299	3408	3514	3605	3494	3671	3564	3423	3705	3453	3622	42311	1447740
	213221	198381	201996	203985	211944	201898	212897	205121	198622	211444	203052	210850	2473411	45859729
	1085	1015	1085	1050	1271	1230	1147	1271	1290	1271	1230	1271	14216	
HARDING-MADISON														
	11477	11076	11632	10579	10321	9977	10051	10611	10332	10204	9672	9803	125735	1638065
	13693	14480	15170	16456	18523	15528	17359	17495	18111	17028	16555	17385	197783	2122007
	12018	10542	11450	10956	10476	10755	12189	11067	12070	10217	8854	9752	130346	
HARDING-RED RIVER														
	0	0	0	0	0	0	0	0	0	0	0	0	0	161926
	0	0	0	0	0	0	0	0	0	0	0	0	0	155839
	0	0	0	0	0	0	0	0	0	0	0	0	0	
HARDING-SILURIAN														
	0	0	0	0	0	0	0	0	0	0	0	0	0	10873
	0	0	0	0	0	0	0	0	0	0	0	0	0	45325
	0	0	0	0	0	0	0	0	0	0	0	0	0	
HARDSCRABBLE-BIRDBEAR														
	247	563	444	415	375	418	414	397	352	445	372	491	4933	125973
	641	690	645	625	435	641	662	651	582	557	478	683	7290	191866
	179	228	306	261	232	178	203	175	183	190	167	235	2537	
HARDSCRABBLE-DUPEROW														
	3421	2957	4284	3431	4238	3718	3746	3708	3311	3444	1792	1745	39795	1294861
	2159	1694	2410	1903	1803	2243	2255	2054	2258	1865	1710	1431	23785	428990
	5880	4404	5961	5528	7664	6517	6284	6189	5828	5494	2900	2857	65506	
HARDSCRABBLE-MADISON														
	482	572	978	1243	1538	1076	1136	1178	1038	931	901	947	12020	655386
	480	841	1419	2464	4077	2764	2856	2722	2257	1734	1454	1483	24551	539449
	380	310	612	999	1280	1021	957	970	1410	949	891	935	10714	
HARDSCRABBLE-RED RIVER														
	2940	2823	3199	1987	3597	3142	3063	3427	3428	3153	2877	2693	36329	738838
	314	484	521	220	586	368	451	534	557	432	399	373	5239	154560
	4028	3466	3986	1723	3770	3593	4046	3445	3735	2642	2958	2840	40232	
HARDSCRABBLE-STONEWALL														
	829	796	902	560	1015	886	864	950	967	889	811	760	10229	47533
	0	0	0	0	0	0	0	0	0	0	0	0	0	1379
	1219	1052	1211	549	1152	1099	1230	1031	1140	820	900	876	12279	

	JAN ---	FEB ---	MAR ---	APR ---	MAY ---	JUN ---	JUL ---	AUG ---	SEP ---	OCT ---	NOV ---	DEC ---	YR.CUM -----	CUM PROD -----
HARTLAND-MADISON														
	0	0	0	0	0	0	0	0	0	0	0	0	0	33152
	0	0	0	0	0	0	0	0	0	0	0	0	0	153629
	0	0	0	0	0	0	0	0	0	0	0	0	0	
HAWKEYE-MADISON														
	5653	4062	3068	3681	4025	9410	8141	7189	5880	6731	5439	6629	69908	14056919
	42658	32629	27504	32213	33120	41626	41071	39268	35605	39945	33706	39036	438381	13216145
	12040	10888	7149	9801	11116	18631	18179	16300	14756	16121	14059	11799	160839	
HAWKEYE-RED RIVER														
	1183	1146	1146	1146	1135	1095	1016	981	1175	1125	969	1205	13322	229631
	46	72	104	78	64	76	82	49	54	12	29	58	724	19697
	13396	15560	14026	14150	14544	13623	14318	13787	15637	13805	12648	14871	170365	
HAY CREEK-DUPEROW														
	1472	1346	1181	1410	1061	1280	1445	1229	1233	1187	1106	1131	15081	130978
	1058	1040	802	1170	809	1125	1119	885	856	791	909	1082	11646	128214
	1080	1105	1102	1063	895	906	919	1222	1034	866	772	944	11908	
HAY CREEK-RED RIVER														
	0	0	0	0	0	0	0	0	0	0	0	0	0	283175
	0	0	0	0	0	0	0	0	0	0	0	0	0	426806
	0	0	0	0	0	0	0	0	0	0	0	0	0	
HAY DRAW-BAKKEN														
	366	344	364	376	368	320	250	192	199	194	201	184	3358	124662
	0	0	0	0	0	10	30	0	0	0	0	0	40	1646
	478	434	436	444	482	431	310	285	241	210	174	147	4072	
HAY DRAW-BIRDBEAR														
	3101	2707	2856	2852	2872	2769	2772	2739	2594	2756	2588	2593	33199	660273
	3468	3034	3191	3234	3296	3414	3639	3615	3495	3658	3520	3536	41100	602674
	4026	3362	3148	3307	3737	3762	4350	4032	3657	4221	3464	3482	44548	
HAY DRAW-DUPEROW														
	473	400	420	401	417	419	439	457	424	448	431	457	5186	229807
	553	489	517	516	531	551	586	588	578	605	582	602	6698	62988
	343	216	156	162	280	273	399	424	466	868	759	787	5133	
HAY DRAW-MADISON														
	0	0	0	0	0	0	0	0	0	0	0	0	0	41206
	0	0	0	0	0	0	0	0	0	0	0	0	0	179741
	0	0	0	0	0	0	0	0	0	0	0	0	0	
HAY DRAW-RED RIVER														
	0	0	0	0	0	0	0	0	0	0	0	0	0	186982
	0	0	0	0	0	0	0	0	0	0	0	0	0	367212
	0	0	0	0	0	0	0	0	0	0	0	0	0	
HAY DRAW-STONEWALL														
	0	0	0	0	0	0	0	0	0	0	0	0	0	7622
	0	0	0	0	0	0	0	0	0	0	0	0	0	7884
	0	0	0	0	0	0	0	0	0	0	0	0	0	
HAYLAND-MADISON														
	318	307	328	308	239	309	337	326	294	326	295	323	3710	124352
	2229	2294	2307	2039	562	2078	2388	2772	2690	3563	1983	2000	26905	420865
	315	305	329	306	240	310	336	326	195	325	295	320	3602	
HAYSTACK BUTTE-MADISON														
	0	0	0	0	0	0	0	0	0	0	0	0	0	16692
	0	0	0	0	0	0	0	0	0	0	0	0	0	253
	0	0	0	0	0	0	0	0	0	0	0	0	0	
HEART BUTTE-BAKKEN/THREE FORKS														
	0	0	0	0	0	0	0	0	0	0	0	0	0	318
	0	0	0	0	0	0	0	0	0	0	0	0	0	0
	0	0	0	0	0	0	0	0	0	0	0	0	0	
HEART BUTTE-MADISON														
	0	0	0	0	0	0	0	0	0	0	0	0	0	14600
	0	0	0	0	0	0	0	0	0	0	0	0	0	25115
	0	0	0	0	0	0	0	0	0	0	0	0	0	
HEART RIVER-HEATH														
	170	167	178	197	206	192	116	180	184	181	160	173	2104	95397
	0	0	0	0	0	0	0	0	0	0	0	0	0	20302
	0	0	0	0	0	0	0	0	0	0	0	0	0	

	JAN ---	FEB ---	MAR ---	APR ---	MAY ---	JUN ---	JUL ---	AUG ---	SEP ---	OCT ---	NOV ---	DEC ---	YR.CUM -----	CUM PROD -----
HEBRON-MADISON														
	0	0	0	0	0	0	0	0	0	0	0	0	0	1546
	0	0	0	0	0	0	0	0	0	0	0	0	0	11582
	0	0	0	0	0	0	0	0	0	0	0	0	0	
HEDBERG-MADISON														
	261	269	269	33	144	196	309	238	226	226	210	162	2543	41337
	1979	1777	2029	230	1110	1602	2593	1959	1733	3910	3682	1628	24232	236584
	114	114	126	24	69	85	126	122	122	126	122	126	1276	
HELLE SLOUGH-RATCLIFFE														
	2482	2170	2156	1925	1844	1825	1943	1467	1974	1804	1693	1677	22960	49677
	1689	1784	1654	1347	1003	1542	1340	1371	1365	1190	1259	1195	16739	30968
	3724	3125	2541	2369	2102	2558	2683	1987	2478	3219	3213	3456	33455	
HILINE-LODGEPOLE														
	10544	10874	11834	10469	9992	8925	8911	6650	8439	8541	8289	7191	110659	1257169
	27580	29482	35921	34211	34421	30820	31729	23273	28877	31246	31061	23399	362020	1099672
	3441	3484	3837	3622	3393	2867	2984	1661	2335	2066	1640	2041	33371	
HOFFLUND-BAKKEN														
	0	0	0	0	0	0	0	0	0	0	0	0	0	64431
	0	0	0	0	0	0	0	0	0	0	0	0	0	852
	0	0	0	0	0	0	0	0	0	0	0	0	0	
HOFFLUND-DEVONIAN														
	0	0	0	0	0	0	0	0	0	0	0	0	0	124037
	0	0	0	0	0	0	0	0	0	0	0	0	0	135903
	0	0	0	0	0	0	0	0	0	0	0	0	0	
HOFFLUND-MADISON														
	1453	1331	1638	1607	1582	1516	1691	1554	1534	1585	1477	1487	18455	3113737
	3943	3055	4740	4187	4710	4474	5003	4873	5168	4567	4669	4493	53882	3880089
	1940	1925	2269	2299	2262	2287	2505	2342	2325	2347	2025	1561	26087	
HOFFLUND-ORDOVICIAN														
	0	0	0	0	0	0	0	0	0	0	0	0	0	4575
	0	0	0	0	0	0	0	0	0	0	0	0	0	1303
	0	0	0	0	0	0	0	0	0	0	0	0	0	
HOFFLUND-SILURIAN														
	0	0	0	0	0	0	0	0	0	0	0	0	0	126851
	0	0	0	0	0	0	0	0	0	0	0	0	0	160917
	0	0	0	0	0	0	0	0	0	0	0	0	0	
HOOT OWL-RED RIVER														
	0	0	0	0	0	0	0	0	0	0	0	0	0	107896
	0	0	0	0	0	0	0	0	0	0	0	0	0	81544
	0	0	0	0	0	0	0	0	0	0	0	0	0	
HORSE CREEK-RED RIVER														
	18605	17547	18248	18001	18802	17150	17433	18174	16262	17792	16456	17187	211657	5560374
	45321	43098	50134	46974	45866	43933	44772	50072	45132	47109	41746	42498	546655	9925020
	93972	93970	100324	100154	105336	98516	105053	113144	95682	111267	104938	100487	1222843	
HORSE CREEK-RED RIVER B														
	342	325	331	322	333	315	319	322	354	318	321	322	3924	21686
	723	734	757	757	765	745	764	775	809	740	715	759	9043	50388
	27	31	27	28	38	31	32	33	32	34	30	35	378	
HULSE COULEE-MADISON														
	436	214	348	53	396	172	368	81	358	557	0	113	3096	35798
	2616	1205	2316	468	2025	2140	2252	727	2713	2950	0	320	19732	218875
	0	0	0	0	0	0	0	0	0	0	0	0	0	
HUNGRY MAN BUTTE-MADISON														
	2953	2632	2552	2200	2207	2188	2089	2011	1883	1786	1678	2150	26329	156662
	3473	2995	3578	3161	3224	3345	3251	2910	2247	1006	1190	3618	33998	131089
	6312	5657	6109	5714	5689	6031	6122	5630	4691	3766	3773	5090	64584	
HURLEY-MADISON														
	424	500	630	510	533	467	474	489	486	556	275	474	5818	137413
	5670	5664	6050	5856	6051	5353	5592	5197	5141	5338	3049	5400	64361	868869
	0	0	0	0	0	0	0	0	0	0	0	0	0	
ICE CAVES-BAKKEN														
	200	206	192	180	198	199	195	183	174	196	196	195	2314	37402
	8	7	8	20	7	3	7	2	2	3	7	7	81	3297
	0	0	0	0	0	0	0	0	0	0	0	0	0	

	JAN ---	FEB ---	MAR ---	APR ---	MAY ---	JUN ---	JUL ---	AUG ---	SEP ---	OCT ---	NOV ---	DEC ---	YR.CUM -----	CUM PROD -----
ICE CAVES-DUPEROW	0	0	0	0	0	0	0	0	0	0	0	0	0	1098085
	0	0	0	0	0	0	0	0	0	0	0	0	0	1134798
	0	0	0	0	0	0	0	0	0	0	0	0	0	
ICE CAVES-RED RIVER	0	0	0	0	0	0	0	0	0	0	0	0	0	13297
	0	0	0	0	0	0	0	0	0	0	0	0	0	9570
	0	0	0	0	0	0	0	0	0	0	0	0	0	
INDIAN HILL-BIRDBEAR	492	288	43	462	538	692	607	596	458	482	444	293	5395	308379
	620	315	141	708	592	794	712	731	465	535	515	263	6391	139429
	424	279	26	761	1804	1641	1826	1625	1562	1578	1356	1325	14207	
INDIAN HILL-BIRDBEAR-DUPEROW	549	1068	832	868	930	879	891	819	1036	1090	558	922	10442	10442
	1096	1342	1579	1419	1443	1355	1435	820	1558	1879	1419	1558	16903	16903
	267	314	317	299	302	294	401	476	384	421	297	333	4105	
INDIAN HILL-DUPEROW	6420	5530	5148	5481	5732	5969	5767	5492	5193	5805	5022	5024	66583	2034745
	8354	7206	6714	7535	8583	8342	8163	8521	7173	8819	7997	7843	95250	1814762
	5141	4560	4562	4869	5727	5795	5935	5845	5308	5883	4343	4806	62774	
INDIAN HILL-MADISON	15617	14120	15573	16032	15821	15596	16139	15240	15555	15398	14920	15518	185529	9055174
	12365	11154	12263	12082	13655	13529	14226	13692	13121	13279	12513	13089	154968	3743497
	14091	12960	14188	13633	14029	14560	15515	14508	14562	13768	11852	13019	166685	
INDIAN HILL-RED RIVER	3782	3996	4374	3994	4366	4863	4800	4893	4411	5280	4763	4818	54340	2636664
	1969	2412	2487	2639	2577	2670	3112	2389	2939	2869	2784	2672	31519	1072832
	5302	4932	5758	4808	5898	6664	6910	7394	5974	7015	7376	6733	74764	
INDIAN HILL-STONEWALL	2832	2428	1761	5589	5454	4030	4957	3650	3779	4331	3038	3220	45069	2248369
	1019	913	674	1809	1801	1297	1948	1579	1505	1901	1438	1190	17074	643057
	8205	7984	6490	16769	20579	15885	16729	12451	11978	13101	11216	11537	152924	
IVANHOE-MADISON	241	233	243	220	231	240	232	221	206	205	127	171	2570	27531
	1061	975	1038	1020	1031	1105	1082	1075	980	954	615	819	11755	98422
	32	30	30	30	31	30	31	31	30	31	15	25	346	
IVES-RED RIVER	0	0	0	0	0	0	0	0	0	0	0	0	0	149486
	0	0	0	0	0	0	0	0	998	1689	367	0	3054	353429
	0	0	0	0	0	0	0	0	0	0	0	0	0	
JIM CREEK-DUPEROW	1947	2138	2054	2175	1991	2117	2158	2067	2081	2113	2049	1921	24811	1864047
	2861	2847	2833	3775	3544	3747	3886	3795	2914	3053	3841	3919	41015	788983
	1388	1504	1385	1509	1369	1495	1637	1543	1529	1855	1594	1456	18264	
JOHNSON CORNER-BAKKEN	219	235	96	171	20	177	119	9	5	0	0	0	1051	26324
	17	25	5	31	36	12	21	0	0	0	0	0	147	2681
	0	0	0	0	0	0	0	0	0	0	0	0	0	
JOHNSON CORNER-MADISON	0	0	0	0	0	0	0	0	0	205	406	418	1029	1029
	0	0	0	0	0	0	0	0	0	225	590	533	1348	1348
	0	0	0	0	0	0	0	0	0	162	504	504	1170	
JOHNSON CORNER-RED RIVER	653	595	594	580	652	649	646	646	628	622	604	597	7466	312947
	596	597	535	486	962	598	429	398	392	483	402	524	6402	128142
	4720	4272	4629	4692	5473	5169	5017	5111	4350	4899	4264	4159	56755	
JOHNSON CORNER-STONY MOUNTAIN	0	0	0	0	0	0	0	0	0	0	0	0	0	5668
	0	0	0	0	0	0	0	0	0	0	0	0	0	3550
	0	0	0	0	0	0	0	0	0	0	0	0	0	
JUNIPER-RED RIVER	198	176	181	240	299	254	251	241	224	202	118	292	2676	48729
	252	234	252	334	407	412	307	406	377	289	369	391	4030	39665
	48544	42105	44002	50207	59680	55226	54026	52313	49108	42142	49917	47858	595128	

	JAN ---	FEB ---	MAR ---	APR ---	MAY ---	JUN ---	JUL ---	AUG ---	SEP ---	OCT ---	NOV ---	DEC ---	YR.CUM -----	CUM PROD -----
KANE-MADISON	546	532	544	505	524	495	503	520	456	372	440	551	5988	308339
	1419	703	1417	1308	1276	1470	1257	1381	1319	751	1294	1242	14837	603538
	0	0	0	0	0	0	0	0	0	0	0	0	0	
KANU-MADISON	573	544	577	558	561	508	578	562	550	553	527	561	6652	136094
	375	350	376	348	353	299	393	357	333	354	332	355	4225	76720
	92	86	83	79	78	76	74	71	69	0	0	0	708	
KEENE-BAKKEN	0	16	13	7	12	19	89	0	7	3	44	28	238	4286
	0	0	0	0	0	0	0	0	0	0	0	0	0	537
	0	0	0	0	0	0	0	0	0	0	0	0	0	
KEENE-BAKKEN/THREE FORKS	0	0	0	0	0	0	0	0	0	0	0	0	0	22
	0	0	0	0	0	0	0	0	0	0	0	0	0	0
	0	0	0	0	0	0	0	0	0	0	0	0	0	
KEENE-BIRDBEAR	0	0	0	0	0	0	0	0	0	0	0	0	0	2940
	0	0	0	0	0	0	0	0	0	0	0	0	0	10984
	0	0	0	0	0	0	0	0	0	0	0	0	0	
KEENE-DUPEROW	0	0	0	0	0	0	0	0	0	0	0	0	0	154573
	0	0	0	0	0	0	0	0	0	0	0	0	0	247572
	0	0	0	0	0	0	0	0	0	0	0	0	0	
KEENE-MADISON	3826	3224	3664	3788	3965	3719	3558	3604	3348	3547	3019	3214	42476	3543960
	6880	6147	5829	5966	5849	6231	5878	6384	5287	5830	5460	5614	71355	2729574
	7486	5902	6461	8195	8540	7778	8405	8433	8831	8778	7770	9692	96271	
KEENE-SILURIAN	1528	1351	1353	1278	1713	1524	1638	1772	1538	1371	1608	1709	18383	3847893
	11733	10634	10654	10060	12328	11840	12501	13684	12283	10819	14195	14006	144737	11746825
	3098	2473	2670	2431	3383	2967	3209	3321	2891	3000	3251	3191	35885	
KILLDEER-DUPEROW	811	841	918	848	5238	6528	5898	5254	4967	4442	1167	1977	38889	558272
	602	545	642	619	1587	1911	5421	4620	4044	3801	2567	4706	31065	560629
	426	428	364	419	460	2589	2707	2867	3059	3099	498	935	17851	
KILLDEER-RED RIVER	0	0	0	0	0	1684	5837	7972	6179	4963	4027	3564	34226	377213
	0	0	0	0	0	0	137	326	248	257	207	223	1398	42861
	0	0	0	0	0	0	10916	17318	13707	11139	9076	7751	69907	
KIMBERLY-BIRDBEAR	0	0	0	0	0	0	0	0	0	0	0	0	0	1007
	0	0	0	0	0	0	0	0	0	0	0	0	0	10961
	0	0	0	0	0	0	0	0	0	0	0	0	0	
KIMBERLY-DUPEROW	0	0	0	0	0	0	0	0	0	0	0	0	0	1805
	0	0	0	0	0	0	0	0	0	0	0	0	0	8708
	0	0	0	0	0	0	0	0	0	0	0	0	0	
KIMBERLY-MADISON	1169	1755	2056	1994	2064	1651	1668	2078	1622	2091	1455	1590	21193	339843
	8878	20361	16534	19413	19998	18276	18499	18696	16640	19088	7803	15775	199961	2254816
	103	101	93	123	119	88	70	832	776	907	525	686	4423	
KNUTSON-MADISON	15246	13784	14491	14110	14085	13900	14067	13863	13377	13547	12923	11604	164997	5738877
	165210	154391	163687	181868	163122	154005	154930	167705	159885	165245	158952	152897	1941897	34243957
	3937	3683	3933	3794	3899	3668	3920	3933	3810	3928	3810	3614	45929	
KUROKI-MADISON	540	513	643	654	633	687	652	574	659	688	715	642	7600	723612
	7160	6880	7415	10200	10758	10413	11150	9925	11110	11484	11397	9605	117497	1639473
	0	0	0	0	0	0	0	0	0	0	0	0	0	
LAKE DARLING-MADISON	2812	2343	2932	2320	2332	2993	2544	2762	2442	2629	2639	2626	31374	4027998
	20499	17553	17185	16854	16952	16853	16609	16994	16563	15811	20523	24705	217101	13270575
	575	553	575	562	534	565	571	582	565	566	530	539	6717	

	JAN ---	FEB ---	MAR ---	APR ---	MAY ---	JUN ---	JUL ---	AUG ---	SEP ---	OCT ---	NOV ---	DEC ---	YR.CUM -----	CUM PROD -----
LAKE ILO-DUPEROW	709	651	707	684	700	590	780	750	721	724	663	662	8341	479360
	2176	2011	2176	2106	2176	1182	2176	2176	2106	2176	2106	2056	24623	1078976
	69	63	69	67	68	58	76	73	70	70	64	64	811	
LAKE ILO-MADISON	1434	1471	1514	1467	1493	1393	1506	1447	1395	1438	1241	1462	17261	262561
	3511	3520	3828	3739	3837	3162	3647	3741	3465	3621	3780	4538	44389	438346
	539	557	572	552	562	532	557	541	520	541	470	543	6486	
LAKE ILO-RED RIVER	0	0	0	0	0	0	0	0	0	0	0	0	0	5430
	0	0	0	0	0	0	0	0	0	0	0	0	0	6249
	0	0	0	0	0	0	0	0	0	0	0	0	0	
LAKE VIEW-MADISON	0	0	0	0	0	0	0	0	0	0	0	0	0	874
	0	0	0	0	0	0	0	0	0	0	0	0	0	11220
	0	0	0	0	0	0	0	0	0	0	0	0	0	
LAKESIDE-MIDALE/NESSON	12008	10961	9660	8167	7609	6793	6400	5992	5490	5444	5006	4938	88468	223409
	4547	4394	4413	4179	4116	3890	3918	3863	3713	3940	3812	3804	48589	88680
	14287	15179	14349	11861	11118	10075	9683	9042	8212	7937	7542	6168	125453	
LANDA-MADISON	5127	4866	5335	5121	6866	6962	6622	6413	5909	5909	5542	5480	70152	2551358
	24913	24003	25401	20387	27251	27458	28390	45763	45024	41137	38762	45265	393754	3047569
	3056	2756	3326	3171	5525	6031	5718	5175	4344	5030	4496	4005	52633	
LANDA-SPEARFISH	0	0	0	0	0	0	0	0	0	0	0	0	0	2431
	0	0	0	0	0	0	0	0	0	0	0	0	0	12943
	0	0	0	0	0	0	0	0	0	0	0	0	0	
LANSFORD-MADISON	0	91	279	291	279	150	20	88	72	77	50	54	1451	284862
	0	8816	9424	9120	9196	2550	2125	2635	2550	2675	2510	1500	53101	3925292
	0	0	0	0	0	0	0	0	0	0	0	0	0	
LAST CHANCE-MADISON	2399	2371	2429	2333	2239	2162	2231	1997	1953	1937	1803	1585	25439	1425864
	4525	3567	3449	3478	3062	2632	2845	2967	2849	2365	2103	1855	35697	812057
	4664	4458	5750	5052	4786	4672	4963	4738	4717	3865	2794	2905	53364	
LEONARD-SPEARFISH/MADISON	1726	1549	1608	1517	1565	1502	1560	1690	1429	1485	1446	1491	18568	349546
	20034	18579	19648	18997	19246	18341	19358	19224	18509	18312	17968	18176	226392	2828380
	0	0	0	0	0	0	0	0	0	0	0	0	0	
LESJE-MADISON	319	315	327	305	292	227	324	310	294	306	298	304	3621	92936
	1841	1735	1909	1749	1836	1423	2007	2027	1861	1951	1842	2020	22201	274931
	0	0	0	0	0	0	0	0	0	0	0	0	0	
LIGNITE-MADISON	926	1114	1197	961	963	995	902	1046	1098	1170	954	938	12264	3024380
	716	851	964	622	593	947	693	721	809	1064	709	667	9356	671919
	9517	8997	10421	9089	9289	9618	9531	9579	8959	9088	7715	8500	110303	
LINDAHL-MADISON	2734	2908	2850	2911	2983	2788	2291	2839	3298	2934	2685	2502	33723	1743000
	26400	28836	26081	25694	32015	29490	24660	30560	31765	29164	26555	26350	337570	7264443
	5523	6045	5102	4733	5031	5694	4896	6222	6615	6481	5114	5055	66511	
LITTLE BUTTE-MADISON	160	196	173	205	164	176	168	154	155	135	102	39	1827	80179
	810	922	1116	990	1046	1005	655	948	980	810	340	762	10384	117007
	0	0	0	0	0	0	0	0	0	0	0	0	0	
LITTLE DEEP CREEK-MADISON	579	587	619	581	603	578	566	554	588	558	526	583	6922	412993
	325	298	313	313	325	303	314	314	301	295	252	344	3697	100652
	50	50	55	50	53	49	49	48	51	48	47	49	599	
LITTLE KNIFE-BAKKEN	5	40	50	23	40	20	60	20	20	5	8	14	305	13468
	0	0	0	0	0	0	0	0	0	2	0	0	2	1441
	3	9	11	8	6	5	15	12	12	3	1	2	87	

JAN ---	FEB ---	MAR ---	APR ---	MAY ---	JUN ---	JUL ---	AUG ---	SEP ---	OCT ---	NOV ---	DEC ---	YR.CUM -----	CUM PROD -----
LITTLE KNIFE-DUPEROW													
2880	2264	2441	2281	2443	2016	2229	2206	2071	2202	4159	5002	32194	579776
394	365	411	427	417	407	418	410	396	348	4858	9017	17868	140188
3882	3116	3201	2974	3203	2823	2917	2980	2764	3122	4174	5380	40536	
LITTLE KNIFE-MADISON													
94078	95619	104653	99264	102580	95087	96700	95821	93225	97169	89766	93958	1157920	69579416
128072	125966	156274	136689	151886	136113	141279	146227	143674	147274	134944	142246	1690644	32366092
244280	246259	264517	256721	270907	248562	257947	269317	262800	267475	249073	258871	3096729	
LITTLE KNIFE-RED RIVER													
0	0	0	0	0	0	0	0	0	0	0	0	0	40487
0	0	0	0	0	0	0	0	0	0	0	0	0	8211
0	0	0	0	0	0	0	0	0	0	0	0	0	
LITTLE MISSOURI-EAGLE													
0	0	0	0	0	0	0	0	0	0	0	0	0	0
0	0	0	0	0	0	0	0	0	0	0	0	0	0
16143	14960	15521	14493	14993	14909	14557	15152	13503	14126	14150	12442	174949	
LITTLE MISSOURI-RED RIVER													
2020	1896	2044	1909	1913	1879	1885	1903	1953	1930	1848	1912	23092	698997
4134	3943	4116	3980	4184	4139	4297	4121	4126	4090	4029	4050	49209	1023383
248	232	248	240	372	360	372	372	360	372	360	372	3908	
LITTLE MUDDY-RED RIVER													
0	0	0	0	0	0	0	0	0	0	0	0	0	112619
0	0	0	0	0	0	0	0	0	0	0	0	0	246165
0	0	0	0	0	0	0	0	0	0	0	0	0	
LITTLE TANK-RED RIVER													
1058	1026	1075	1037	913	990	1017	969	986	1072	932	1021	12096	304141
117	102	145	126	79	85	97	101	93	112	101	87	1245	25123
3123	2926	3146	3226	2770	2430	2901	2755	2761	2868	2050	2291	33247	
LIVESTOCK-LOGEPOLE													
1931	1651	1597	1203	0	0	0	1482	4008	3677	3178	2990	21717	97135
25	10	10	5	0	0	0	95	54	125	70	70	464	4521
495	622	615	465	0	0	0	345	779	882	235	9	4447	
LOCKWOOD-MADISON													
0	0	0	0	0	0	0	0	0	0	0	0	0	175930
0	0	0	0	0	0	0	0	0	0	0	0	0	1197315
0	0	0	0	0	0	0	0	0	0	0	0	0	
LONE BUTTE-DUPEROW													
1198	1163	1307	1031	1094	1010	1050	1065	1045	1006	989	1026	12984	70865
6	4	69	27	23	19	30	20	0	0	0	0	198	1623
2372	2552	2612	2346	2444	2284	2414	2393	2150	2075	1941	2072	27655	
LONE BUTTE-MADISON													
14504	14836	16575	15675	15297	15189	15399	15233	14691	15541	14725	15510	183175	7475353
18451	22701	24229	21857	20893	21848	22573	22618	22435	22982	21445	22956	264988	3952020
18472	17343	19656	19448	19025	22013	19412	19295	18959	19941	20570	21509	235643	
LONE BUTTE-RED RIVER													
0	0	0	0	0	0	0	0	0	0	0	0	0	165
0	0	0	0	0	0	0	0	0	0	0	0	0	0
0	0	0	0	0	0	0	0	0	0	0	0	0	
LONE TREE-MADISON													
1741	1568	1673	1613	1694	1585	1040	2174	1602	815	1190	2101	18796	2635072
18998	18221	19935	19175	19707	18731	14342	19661	17463	7341	17985	21833	213392	8188721
0	0	0	0	0	0	0	0	0	0	0	0	0	
LONESOME-DUPEROW													
1629	1744	1773	1714	1726	1663	1579	1644	1795	1675	1512	1548	20002	179753
1748	1405	1550	1728	1475	1079	1582	1558	1306	1322	1390	1212	17355	89298
1180	1313	1346	1366	1281	1189	795	971	1470	1542	1206	1181	14840	
LONESOME-MADISON													
0	0	0	0	0	0	0	0	0	0	0	0	0	132114
0	0	0	0	0	0	0	0	0	0	0	0	0	30602
0	0	0	0	0	0	0	0	0	0	0	0	0	
LONESOME-RED RIVER													
822	469	4236	6840	5465	4632	3832	2718	3175	3453	3489	1890	41021	1247548
179	0	880	394	293	255	159	174	495	337	90	56	3312	151401
1285	1241	3512	4627	4518	4829	4014	3299	3259	4562	3794	2009	40949	

	JAN ---	FEB ---	MAR ---	APR ---	MAY ---	JUN ---	JUL ---	AUG ---	SEP ---	OCT ---	NOV ---	DEC ---	YR.CUM -----	CUM PROD -----
LONG CREEK-BAKKEN	0	0	0	0	0	0	0	0	0	0	0	0	0	5599
	0	0	0	0	0	0	0	0	0	0	0	0	0	4756
	0	0	0	0	0	0	0	0	0	0	0	0	0	
LONG CREEK-DUPEROW	0	0	0	0	0	0	0	0	0	0	0	0	0	37844
	0	0	0	0	0	0	0	0	0	0	0	0	0	26566
	0	0	0	0	0	0	0	0	0	0	0	0	0	
LONG CREEK-MADISON	0	0	0	0	0	0	0	0	0	0	0	0	0	54129
	0	0	0	0	0	0	0	0	0	0	0	0	0	89710
	0	0	0	0	0	0	0	0	0	0	0	0	0	
LONG CREEK-RED RIVER	0	0	0	0	0	0	0	0	0	0	0	0	0	22927
	0	0	0	0	0	0	0	0	0	0	0	0	0	4026
	0	0	0	0	0	0	0	0	0	0	0	0	0	
LORAIN-MADISON	467	404	359	441	456	132	528	344	357	517	174	407	4586	561338
	1960	1940	1995	1940	1890	2905	2355	2575	2400	1995	1815	1700	25470	4879616
	0	0	0	0	0	0	0	0	0	0	0	0	0	
LOST BRIDGE-BAKKEN	48	185	186	80	124	191	198	133	44	160	85	48	1482	36883
	4	23	10	13	2	4	9	7	4	15	13	8	112	1545
	4	17	17	7	12	18	19	13	0	0	0	17	124	
LOST BRIDGE-DEVONIAN	0	0	0	0	0	0	0	0	0	0	0	0	0	365204
	0	0	0	0	0	0	0	0	0	0	0	0	0	327552
	0	0	0	0	0	0	0	0	0	0	0	0	0	
LOST BRIDGE-DUPEROW	57	45	85	47	46	42	35	30	23	25	34	32	501	240297
	5	12	12	8	7	8	8	12	32	12	23	17	156	209593
	0	0	0	0	0	0	0	0	0	0	0	0	0	
LOST BRIDGE-MADISON	0	0	0	0	0	0	0	0	0	0	0	0	0	353415
	0	0	0	0	0	0	0	0	0	0	0	0	0	400660
	0	0	0	0	0	0	0	0	0	0	0	0	0	
LOST BRIDGE-RED RIVER	0	0	0	0	0	0	0	0	0	0	0	0	0	73256
	0	0	0	0	0	0	0	0	0	0	0	0	0	27556
	0	0	0	0	0	0	0	0	0	0	0	0	0	
LOSTWOOD-MADISON	0	0	0	0	0	0	0	0	0	0	0	0	0	70837
	0	0	0	0	0	0	0	0	0	0	0	0	0	208248
	0	0	0	0	0	0	0	0	0	0	0	0	0	
LUCKY MOUND-MADISON	4521	3850	5036	5402	5142	5194	4305	4724	3974	4835	4150	4042	55175	1566663
	7232	8598	9338	10681	13632	15504	18026	16433	15029	11273	9988	12407	148141	1258637
	3349	2954	3273	3440	3743	3644	3908	3786	3694	3614	3537	3382	42324	
LUCY-MADISON	224	533	336	394	70	415	436	338	220	351	388	370	4075	43718
	281	1726	900	1406	317	1414	1129	967	291	1150	1093	945	11619	100724
	10	10	10	10	10	10	10	10	10	10	10	10	120	
MACKOBBE COULEE-MADISON	2095	1948	2012	1969	2059	2197	2105	2085	1877	2064	1954	2012	24377	1676881
	7116	6032	6603	6421	6615	6612	7013	6269	6558	8525	6927	6650	81341	3465505
	33	33	33	33	33	33	33	33	33	33	33	33	396	
MAD MAX-MADISON	0	0	0	0	0	0	0	0	0	0	0	0	0	3870
	0	0	0	0	0	0	0	0	0	0	0	0	0	99699
	0	0	0	0	0	0	0	0	0	0	0	0	0	
MAGPIE-DUPEROW	2873	2732	1502	2379	2443	2710	1960	2829	1691	3167	2877	2920	30083	864426
	11509	11627	8922	11530	11283	10608	8311	13198	8816	14124	12291	13130	135349	2411178
	2379	2366	1180	2173	1858	2633	1561	2594	1298	2535	1924	2087	24588	

	JAN ---	FEB ---	MAR ---	APR ---	MAY ---	JUN ---	JUL ---	AUG ---	SEP ---	OCT ---	NOV ---	DEC ---	YR.CUM -----	CUM PROD -----
MANDAN-MADISON	0	0	0	0	0	0	0	0	0	0	0	0	0	31237
	0	0	0	0	0	0	0	0	0	0	0	0	0	78369
	0	0	0	0	0	0	0	0	0	0	0	0	0	
MANDAREE-BAKKEN	0	0	0	0	0	0	0	0	0	0	0	0	0	803
	0	0	0	0	0	0	0	0	0	0	0	0	0	153
	0	0	0	0	0	0	0	0	0	0	0	0	0	
MANDAREE-MADISON	0	0	0	0	0	0	0	0	0	0	0	0	0	157000
	0	0	0	0	0	0	0	0	0	0	0	0	0	209391
	0	0	0	0	0	0	0	0	0	0	0	0	0	
MANITOU-RED RIVER	0	0	0	0	0	0	0	0	0	0	0	0	0	13551
	0	0	0	0	0	0	0	0	0	0	0	0	0	58105
	0	0	0	0	0	0	0	0	0	0	0	0	0	
MANNING-MADISON	37	60	24	16	27	0	0	0	0	0	2034	5427	7625	98240
	265	1702	2285	1451	0	0	0	0	0	0	2097	686	8486	286897
	38	60	25	15	0	0	0	0	0	0	1331	2936	4405	
MARLEY-RED RIVER	0	0	0	0	0	0	0	0	0	0	0	0	0	20821
	0	0	0	0	0	0	0	0	0	0	0	0	0	20900
	0	0	0	0	0	0	0	0	0	0	0	0	0	
MARMARTH-RED RIVER	0	0	0	0	0	0	0	0	0	0	0	0	0	37619
	0	0	0	0	0	0	0	0	0	0	0	0	0	181705
	0	0	0	0	0	0	0	0	0	0	0	0	0	
MARMON-DAWSON BAY	0	0	0	0	0	0	0	0	0	0	0	0	0	3485
	0	0	0	0	0	0	0	0	0	0	0	0	0	2331
	0	0	0	0	0	0	0	0	0	0	0	0	0	
MARMON-MADISON	597	528	569	555	581	600	577	532	503	554	505	530	6631	41473
	760	683	815	744	845	984	853	795	738	786	753	739	9495	62102
	144	135	144	139	135	139	144	144	139	144	139	144	1690	
MARMON-RED RIVER	0	0	0	0	0	0	0	0	0	0	0	0	0	95894
	0	0	0	0	0	0	0	0	0	0	0	0	0	54074
	0	0	0	0	0	0	0	0	0	0	0	0	0	
MARQUIS-DUPEROW	0	0	0	0	0	0	0	0	0	0	0	0	0	244980
	0	0	0	0	0	0	0	0	0	0	0	0	0	130278
	0	0	0	0	0	0	0	0	0	0	0	0	0	
MARQUIS-MADISON	509	530	535	520	542	513	507	413	447	516	493	455	5980	120818
	1887	1916	2040	1961	2029	1757	1733	1427	1578	1818	1750	1641	21537	393631
	873	882	929	900	932	896	916	740	734	920	887	826	10435	
MARY-MADISON	0	0	0	0	0	0	0	0	0	0	0	0	0	35
	0	0	0	0	0	0	0	0	0	0	0	0	0	67
	0	0	0	0	0	0	0	0	0	0	0	0	0	
MARY-RED RIVER	0	0	0	0	0	0	0	0	0	0	0	0	0	558
	0	0	0	0	0	0	0	0	0	0	0	0	0	3241
	0	0	0	0	0	0	0	0	0	0	0	0	0	
MARY-STONEWALL	0	0	0	0	0	0	0	0	0	0	0	0	0	13
	0	0	0	0	0	0	0	0	0	0	0	0	0	39
	0	0	0	0	0	0	0	0	0	0	0	0	0	
MCGREGOR-BAKKEN	365	305	336	316	322	314	287	320	288	399	246	240	3738	92793
	0	0	0	0	0	0	0	0	0	0	0	0	0	4674
	1282	900	1105	1125	681	773	688	793	678	809	640	79	9553	

	JAN ---	FEB ---	MAR ---	APR ---	MAY ---	JUN ---	JUL ---	AUG ---	SEP ---	OCT ---	NOV ---	DEC ---	YR.CUM -----	CUM PROD -----
MCGREGOR-DEVONIAN	3493	3299	3458	3331	3253	3107	3414	3072	3552	3375	3241	961	37556	2546745
	5532	5265	5423	5236	5201	5074	5773	5583	5470	5474	5593	1817	61441	1957748
	866	866	418	589	756	719	554	82	43	0	3	40	4936	
MCGREGOR-MADISON	2991	2748	3079	2531	2433	2408	2572	2619	2350	2657	2183	2526	31097	2528340
	1296	1250	1415	1859	2258	2226	2279	2251	1250	1966	1138	1295	20483	1104868
	3275	2997	3400	3066	3054	2992	3071	3134	3033	3213	2826	3291	37352	
MCGREGOR-WINNIPEGOSIS	2617	3822	6931	4515	4752	3293	3004	3297	1815	2168	4047	9147	49408	49408
	61	240	632	667	906	1067	973	1001	465	543	2394	8808	17757	17757
	968	1027	2804	1905	1823	1364	1368	1595	1001	1009	946	660	16470	
MCKINNEY-MADISON	738	490	1251	795	1733	1084	1038	1276	1122	920	43	0	10490	1109058
	8190	10500	16627	14825	17787	16110	17221	16804	16895	11963	660	0	147582	3692944
	196	138	413	335	547	447	494	549	510	322	0	0	3951	
MEDICINE POLE HILLS-RED RIVER	19649	19384	20490	20395	20500	18252	18179	18034	20436	23402	20911	20304	239936	8758914
	33264	32697	35560	33468	34123	30922	27519	22642	21120	20972	20686	21841	334814	8181266
	178612	174508	196990	186563	183019	187673	196738	186462	165935	165640	148935	134435	2105510	
MEDICINE POLE HILLS-WEST RED RIVER	21985	19991	21208	20649	21090	20761	19090	18975	18249	18664	16380	16490	233532	2445611
	66798	61729	67075	64025	69137	67460	62744	61765	59114	59510	44421	71432	755210	5412927
	18089	16609	17284	14922	16932	16576	13013	13343	14193	13929	11320	11966	178176	
MEDORA-HEATH	8466	7972	8672	7288	6782	6536	6564	6841	6507	7233	6557	7175	86593	7846176
	21782	17702	18714	17414	17609	15874	15769	16269	14506	20842	20817	27538	224836	11656865
	479	482	505	360	417	385	417	437	426	539	530	551	5528	
MEDORA-MADISON	21433	17534	17224	19381	21849	21916	19598	17395	21796	19972	18315	18394	234807	7304064
	99464	88399	95167	94385	97320	93601	97331	89768	94039	94921	89067	94990	1128452	27015982
	4003	3469	3434	3826	3514	3292	3152	2778	3430	3582	3169	3117	40766	
MIDDLE CREEK-MADISON	0	0	0	0	0	0	0	0	0	0	0	0	0	1872
	0	0	0	0	0	0	0	0	0	0	0	0	0	4655
	0	0	0	0	0	0	0	0	0	0	0	0	0	
MIDWAY-DEVONIAN	0	0	0	0	0	0	0	0	0	0	0	0	0	342778
	0	0	0	0	0	0	0	0	0	0	0	0	0	655441
	0	0	0	0	0	0	0	0	0	0	0	0	0	
MIDWAY-MADISON	0	0	0	0	0	0	0	0	0	0	0	0	0	300
	0	0	0	0	0	0	0	0	0	0	0	0	0	2278
	0	0	0	0	0	0	0	0	0	0	0	0	0	
MIDWAY-RED RIVER	0	0	0	0	0	0	0	0	0	0	0	0	0	394298
	0	0	0	0	0	0	0	0	0	0	0	0	0	10162
	0	0	0	0	0	0	0	0	0	0	0	0	0	
MIDWAY-SILURIAN	3	0	0	0	0	0	0	0	0	0	0	0	3	1514842
	2771	486	0	0	0	0	0	0	0	0	0	0	3257	908595
	41	40	0	0	0	0	0	0	0	0	0	0	81	
MIDWAY-STONEWALL	809	799	790	763	836	777	786	715	737	781	764	765	9322	309610
	248	218	259	225	491	500	539	469	409	217	439	475	4489	77173
	1059	1113	1029	1148	1316	1230	1205	1026	914	1335	1339	1469	14183	
MIKKELSON-BAKKEN	0	0	0	0	0	0	0	0	0	0	0	0	0	3056
	0	0	0	0	0	0	0	0	0	0	0	0	0	222
	0	0	0	0	0	0	0	0	0	0	0	0	0	
MINNESOTA-MADISON	30	13	35	0	1	0	12	0	39	8	0	10	148	54416
	45	2	5	0	20	0	24	0	5	0	0	0	101	531229
	0	0	0	0	0	0	0	0	0	0	0	0	0	

	JAN	FEB	MAR	APR	MAY	JUN	JUL	AUG	SEP	OCT	NOV	DEC	YR.CUM	CUM PROD
	---	---	---	---	---	---	---	---	---	---	---	---	-----	-----
MISSOURI RIDGE-BIRDBEAR														
	2061	1849	1995	1840	1840	1922	1884	1439	1932	1952	1841	1589	22144	1073753
	1986	1778	1719	1878	1836	1896	2052	1888	1804	2020	1747	1615	22219	480109
	1911	1600	1734	1696	1529	1557	1637	1464	1565	1603	1574	1177	19047	
MISSOURI RIDGE-MADISON														
	1017	992	1093	1062	1091	1019	1081	1075	1006	1016	969	984	12405	360907
	3517	3269	3743	3578	3717	2994	3498	3455	3319	3380	3064	3223	40757	556535
	930	912	1043	1079	1197	919	1126	1010	992	860	766	814	11648	
MISSOURI RIDGE-RED RIVER														
	877	1008	1000	872	720	716	755	784	794	800	795	816	9937	1206873
	586	722	758	673	470	551	422	503	450	428	471	364	6398	417086
	859	738	805	751	815	728	774	418	866	784	732	641	8911	
MISSOURI RIDGE-STONEWALL														
	1670	1519	1570	1401	1407	1289	1634	1407	1325	1715	1577	1616	18130	615328
	83	104	113	78	67	152	101	69	180	75	73	63	1158	225479
	1587	1220	1439	1200	1327	1209	1463	1200	1154	1466	1354	1356	15975	
MOCCASIN CREEK-BAKKEN														
	0	0	0	0	0	0	0	0	0	0	0	0	0	5916
	0	0	0	0	0	0	0	0	0	0	0	0	0	2939
	0	0	0	0	0	0	0	0	0	0	0	0	0	
MOHALL-MADISON														
	5746	6064	6178	6006	6286	5755	5743	6019	5798	5896	5508	5612	70611	4305124
	45577	43236	51961	51450	54106	48741	49754	54643	42867	46366	44993	31062	564756	11892448
	0	0	0	0	0	0	0	0	0	0	0	0	0	
MOLINE-RED RIVER														
	0	0	0	0	0	0	0	0	0	0	0	0	0	19651
	0	0	0	0	0	0	0	0	0	0	0	0	0	2313
	0	0	0	0	0	0	0	0	0	0	0	0	0	
MONDAK-BAKKEN														
	0	0	0	0	0	0	0	0	0	0	0	0	0	1360
	0	0	0	0	0	0	0	0	0	0	0	0	0	1837
	0	0	0	0	0	0	0	0	0	0	0	0	0	
MONDAK-DUPEROW														
	0	0	0	0	0	0	0	0	0	11162	13973	12567	37702	64303
	0	0	0	0	0	0	0	0	0	52	26	14	92	192809
	0	0	0	0	0	0	0	0	0	3404	11198	9457	24059	
MONDAK-MADISON														
	3329	2787	3709	3160	4124	3790	5255	4833	4471	4667	3179	3445	46749	14206755
	19505	18568	26018	19361	24079	23322	29771	31854	31241	37500	20149	22084	303452	44138706
	1840	1399	1520	1048	2025	1301	1631	1304	1009	1278	1065	1417	16837	
MONDAK-RED RIVER														
	17885	21297	31804	27600	27495	25813	24102	21391	17907	17471	14092	12817	259674	990443
	7325	4540	7388	5067	7033	6241	5015	6778	6590	6487	4252	1085	67801	1346406
	27189	18472	19049	27016	28232	26428	24332	21227	18828	17902	14933	13302	256910	
MONDAK-STONEWALL														
	0	0	0	0	0	0	0	0	0	0	0	276	276	276
	0	0	0	0	0	0	0	0	0	0	0	4978	4978	4978
	0	0	0	0	0	0	0	0	0	0	0	0	0	
MONDAK-TYLER														
	0	0	0	0	0	0	0	0	0	0	0	0	0	5833
	0	0	0	0	0	0	0	0	0	0	0	0	0	60261
	0	0	0	0	0	0	0	0	0	0	0	0	0	
MORAINES-DUPEROW														
	122	117	118	102	96	60	115	118	100	47	0	94	1089	245858
	1475	1383	1489	1405	1234	970	1466	1490	1445	534	0	1527	14418	354394
	162	150	157	135	131	112	164	159	143	59	0	113	1485	
MORAINES-MADISON														
	0	0	0	0	0	0	0	0	0	0	0	0	0	1045
	0	0	0	0	0	0	0	0	0	0	0	0	0	9521
	0	0	0	0	0	0	0	0	0	0	0	0	0	
MORAINES-SILURIAN														
	561	540	537	469	434	278	528	537	460	214	0	453	5011	68427
	6953	6518	7021	6622	5815	4571	6914	7024	6815	2516	0	7196	67965	353419
	462	425	442	349	319	245	475	452	389	150	0	259	3967	

	JAN	FEB	MAR	APR	MAY	JUN	JUL	AUG	SEP	OCT	NOV	DEC	YR.CUM	CUM PROD
	---	---	---	---	---	---	---	---	---	---	---	---	-----	-----
MORAINÉ-WINNIPEGOSIS	1187	886	1084	1033	1056	1046	1468	872	284	1096	1960	1652	13624	643727
	652	571	470	518	611	627	790	524	92	1116	1413	1279	8663	127551
	3365	2742	2989	2883	3025	2758	4217	3374	1644	2219	4560	4195	37971	
MORGAN DRAW-BAKKEN	4567	4452	4372	4390	4084	3927	4143	4066	3973	3985	3527	3758	49244	1021451
	40	93	90	123	87	55	63	110	52	65	2	149	929	12333
	8745	8401	8727	9298	9431	8667	9513	9546	8928	9822	7848	8585	107511	
MORGAN DRAW-DUPEROW	0	0	0	0	0	0	0	0	0	0	0	0	0	1675
	0	0	0	0	0	0	0	0	0	0	0	0	0	11309
	0	0	0	0	0	0	0	0	0	0	0	0	0	
MORGAN DRAW-MADISON	325	423	571	494	506	598	423	214	533	613	642	328	5670	396984
	3440	4780	4675	3960	4358	4880	5104	1500	3300	5040	3300	2700	47037	2035928
	0	0	0	0	0	0	0	0	0	0	0	0	0	
MOUNTROSE-MADISON	471	441	428	518	427	411	445	454	481	437	541	417	5471	162044
	21070	19330	20660	20370	20555	20455	20935	20865	23875	24280	22280	23485	258160	6186810
	0	0	0	0	0	0	0	0	0	0	0	0	0	
MOUSE RIVER PARK-MADISON	5526	4801	5185	5184	5224	5113	5041	5084	4849	5262	4648	4526	60443	4721623
	26408	21037	31321	25141	34714	33742	37367	36945	25203	29910	30064	25645	357497	3887931
	3644	3547	3600	3597	3622	3591	3561	3312	3242	3283	3225	3174	41398	
MURPHY CREEK-BAKKEN	79	150	330	341	343	307	335	338	310	321	331	306	3491	86698
	92	101	105	140	113	147	39	48	64	136	72	18	1075	15928
	42	75	165	170	171	153	168	170	155	160	165	162	1756	
MUSTA-DUPEROW	785	765	785	744	783	746	766	723	773	807	752	806	9235	257719
	478	289	570	171	302	289	296	304	283	288	378	265	3913	65870
	1240	1160	1218	1200	899	1200	1240	1240	1200	1240	1211	1240	14288	
NAMELESS-DUPEROW	0	0	0	0	0	0	0	0	0	0	0	0	0	214030
	0	0	0	0	0	0	0	0	0	0	0	0	0	12393
	0	0	0	0	0	0	0	0	0	0	0	0	0	
NAMELESS-MADISON	4827	4262	5396	5485	5308	4774	4818	4681	4318	4871	4025	5517	58282	641486
	4685	4243	4959	5019	5334	5153	5208	5688	5144	4805	3816	6150	60204	446409
	4450	4091	5033	4844	5011	5329	5096	5008	4755	4843	4023	4956	57439	
NAMELESS-RED RIVER	771	730	716	682	720	703	711	705	785	798	1011	1030	9362	463817
	1200	1128	1172	1088	1148	1237	1323	1415	1274	906	1394	1554	14839	232381
	1517	1184	1557	1220	1415	1452	1545	1329	1374	1551	2112	2007	18263	
NAMELESS-SILURIAN	0	0	0	0	0	0	0	0	0	0	0	0	0	206845
	0	0	0	0	0	0	0	0	0	0	0	0	0	13587
	0	0	0	0	0	0	0	0	0	0	0	0	0	
NAMELESS-STONEWALL	725	689	776	739	780	763	770	764	611	623	788	802	8830	117110
	0	0	0	0	0	0	0	0	0	0	0	0	0	105721
	1435	1272	1677	1312	1522	1562	1663	1430	1098	1228	1671	1592	17462	
NELSON BRIDGE-DUPEROW	692	642	672	631	652	624	625	623	609	575	482	629	7456	41187
	591	573	603	569	604	552	541	610	593	646	437	516	6835	33057
	401	818	885	733	560	592	576	557	552	454	328	547	7003	
NELSON BRIDGE-RED RIVER	0	0	0	0	0	0	0	0	0	0	0	0	0	317232
	0	0	0	0	0	0	0	0	0	0	0	0	0	576236
	0	0	0	0	0	0	0	0	0	0	0	0	0	
NEW HOME-BAKKEN	0	0	0	0	0	0	0	0	0	0	0	0	0	119
	0	0	0	0	0	0	0	0	0	0	0	0	0	151
	0	0	0	0	0	0	0	0	0	0	0	0	0	

	JAN ---	FEB ---	MAR ---	APR ---	MAY ---	JUN ---	JUL ---	AUG ---	SEP ---	OCT ---	NOV ---	DEC ---	YR.CUM -----	CUM PROD -----
NEW HOME-DEADWOOD	0	0	0	0	0	0	0	0	0	0	0	0	0	953
	0	0	0	0	0	0	0	0	0	0	0	0	0	3180
	0	0	0	0	0	0	0	0	0	0	0	0	0	
NEW HOME-MADISON	0	0	0	0	0	0	0	0	0	0	0	0	0	1278
	0	0	0	0	0	0	0	0	0	0	0	0	0	6294
	0	0	0	0	0	0	0	0	0	0	0	0	0	
NEW HRADEC-RED RIVER	0	0	0	0	0	0	0	0	0	0	0	0	0	5328
	0	0	0	0	0	0	0	0	0	0	0	0	0	5806
	0	0	0	0	0	0	0	0	0	0	0	0	0	
NEWBURG-SPEARFISH/CHARLES	30215	27518	28681	27955	27974	30869	31671	30991	31481	38480	33693	33887	373415	31777915
	97467	87724	91013	89206	95348	96796	91961	95933	86474	94504	89186	91780	1107392	30284189
	2907	2719	2907	2818	2907	2818	2907	2907	2818	2907	2818	2907	34340	
NEWPORTE-CAMBRO/ORDOVICIAN	1823	1600	1654	1668	543	543	1944	1817	1345	1551	963	205	15656	261974
	1095	276	1674	1939	863	52	1257	2299	664	1724	248	38	12129	203398
	549	483	473	2273	174	206	642	516	464	462	350	78	6670	
NIOBE-MADISON	103	96	108	100	60	60	20	0	0	0	0	0	547	74282
	30	25	30	25	30	28	20	0	0	0	0	0	188	94527
	31	29	31	30	30	30	15	0	0	0	0	0	196	
NOHLY LAKE-MADISON	0	0	0	0	0	0	0	0	0	0	0	0	0	467
	0	0	0	0	0	0	0	0	0	0	0	0	0	4791
	0	0	0	0	0	0	0	0	0	0	0	0	0	
NOHLY LAKE-RED RIVER	0	0	0	0	15	0	0	0	0	0	0	0	15	70452
	0	0	0	0	0	0	0	0	0	0	0	0	0	53537
	0	0	0	0	0	0	0	0	0	0	0	0	0	
NOONAN-MADISON	496	409	525	448	458	442	452	443	446	459	272	338	5188	874332
	1186	1101	1107	1133	1283	1218	1270	1248	1198	1261	923	936	13864	2364257
	372	348	372	360	372	360	372	372	360	372	228	252	4140	
NORMA-MADISON	722	648	677	615	621	593	579	591	559	500	200	607	6912	60007
	7502	6662	6520	6542	6415	6120	6364	5878	6318	6110	2919	6525	73875	305359
	620	580	620	480	620	600	600	620	600	580	300	620	6840	
NORTH BRANCH-BIRDBEAR	5297	4183	4990	5422	5525	4949	5213	3768	3611	4535	4101	4714	56308	1331184
	2202	2232	2664	2468	2097	2077	2673	2353	1753	2424	2051	1825	26819	222149
	6835	5854	6454	7017	7147	7057	7332	5292	5267	6734	4858	5466	75313	
NORTH BRANCH-DUPEROW	3049	2388	3056	3323	3285	3227	3314	3689	3194	3484	3247	3581	38837	1251467
	722	493	836	824	803	695	808	968	664	758	844	572	8987	75242
	1905	1283	1735	1850	2036	2043	2101	2713	2321	2500	1833	2085	24405	
NORTH BRANCH-MADISON	1090	960	900	859	831	647	517	2603	1369	2015	1681	1988	15460	118452
	573	581	531	490	417	306	280	1000	416	1405	1240	1706	8945	26320
	827	743	704	660	662	567	442	1952	2581	1780	1157	1490	13565	
NORTH BRANCH-RED RIVER	1554	1249	1286	1485	1295	1368	1313	1068	1297	1261	781	1329	15286	583104
	618	486	705	614	4043	714	754	559	783	740	382	647	11045	70505
	7507	6086	6664	6598	6723	6868	6823	6214	6355	5934	3586	5672	75030	
NORTH CREEK-TYLER	0	0	0	0	0	0	0	0	0	0	0	0	0	9368
	0	0	0	0	0	0	0	0	0	0	0	0	0	19168
	0	0	0	0	0	0	0	0	0	0	0	0	0	
NORTH ELKHORN RANCH-BAKKEN	0	0	0	0	0	0	0	0	0	0	0	0	0	22606
	0	0	0	0	0	0	0	0	0	0	0	0	0	2265
	0	0	0	0	0	0	0	0	0	0	0	0	0	

	JAN	FEB	MAR	APR	MAY	JUN	JUL	AUG	SEP	OCT	NOV	DEC	YR.CUM	CUM PROD
	---	---	---	---	---	---	---	---	---	---	---	---	-----	-----
NORTH ELKHORN RANCH-MADISON														
	43548	41840	43303	40853	40909	41573	40008	37855	37261	38686	36584	35532	477952	13696659
	77523	84806	96135	83985	80380	85781	78241	69547	68739	84838	79205	77071	966251	15742762
	19038	17978	18374	17849	18080	18493	18339	15357	16603	16852	15390	13433	205786	
NORTH FORK-BAKKEN														
	72	31	41	0	0	67	38	113	36	31	26	9	464	10391
	0	0	0	0	0	0	0	0	0	0	0	0	0	2473
	0	0	0	0	0	0	0	0	0	0	0	0	0	
NORTH FORK-DEVONIAN														
	688	583	568	713	750	960	647	886	1032	924	231	413	8395	918003
	1038	963	865	1074	1154	2188	3584	4388	5003	3282	666	782	24987	896193
	826	700	682	856	900	1088	681	1008	1159	1055	277	494	9726	
NORTH FORK-RED RIVER														
	0	0	0	0	0	0	0	0	0	0	0	0	0	486757
	0	0	0	0	0	0	0	0	0	0	0	0	0	197502
	0	0	0	0	0	0	0	0	0	0	0	0	0	
NORTH FORK-SILURIAN														
	0	0	0	0	0	0	0	0	0	0	0	0	0	5913
	0	0	0	0	0	0	0	0	0	0	0	0	0	25688
	0	0	0	0	0	0	0	0	0	0	0	0	0	
NORTH FORK-STONEWALL														
	426	372	376	460	562	504	469	410	392	384	319	525	5199	89203
	2	0	0	0	11	0	0	0	0	0	0	0	13	9742
	2240	1997	1786	1690	3825	2631	2665	2330	1907	1535	1039	1512	25157	
NORTH GRANO-MADISON														
	668	647	635	566	1009	705	937	1035	704	997	871	689	9463	615826
	1573	1933	1066	1145	2212	1612	2356	2925	1521	1977	2040	644	21004	892010
	0	0	0	0	0	0	0	0	0	0	0	0	0	
NORTH HAAS-MADISON														
	2738	2496	2691	2914	2808	2527	3222	3382	3242	3612	3213	3378	36223	1440441
	12329	12098	13704	16029	17127	14504	20181	20790	19546	22645	19950	11936	200839	3055149
	0	0	0	0	0	0	0	0	0	0	0	0	0	
NORTH MAXBASS-MADISON														
	180	229	316	304	310	279	277	0	0	0	0	0	1895	36919
	11493	21444	26707	29400	25010	19750	18720	0	0	0	0	0	152524	1430237
	0	0	0	0	0	0	0	0	0	0	0	0	0	
NORTH MOUSE RIV PARK-MADISON														
	250	286	124	165	295	264	256	275	266	251	268	73	2773	17615
	1095	1239	1195	1352	1304	1270	1281	1293	1267	1134	1233	406	14069	53131
	0	0	0	0	0	0	0	0	0	0	0	0	0	
NORTH ROTH-SPEARFISH														
	221	86	98	88	75	68	65	49	56	53	51	46	956	13004
	60	61	160	56	54	64	62	62	73	65	75	68	860	12344
	0	0	0	0	0	0	0	0	0	0	0	0	0	
NORTH SERGIS-MADISON														
	0	0	0	0	0	0	0	0	0	0	0	0	0	1749
	0	0	0	0	0	0	0	0	0	0	0	0	0	17675
	0	0	0	0	0	0	0	0	0	0	0	0	0	
NORTH SOURIS-MADISON														
	1270	1131	1430	1403	1430	1454	1585	1370	1324	1157	1275	1074	15903	1171144
	63537	63770	81924	77224	69098	69232	67822	68789	64227	54700	58300	48868	787491	26037765
	0	0	0	0	0	0	0	0	0	0	0	0	0	
NORTH STAR-MADISON														
	0	0	0	0	0	0	0	0	0	0	0	0	0	35711
	0	0	0	0	0	0	0	0	0	0	0	0	0	170008
	0	0	0	0	0	0	0	0	0	0	0	0	0	
NORTH TIOGA-BAKKEN														
	503	375	313	433	380	429	364	391	390	450	373	233	4634	102431
	14	45	39	19	58	45	46	45	73	43	27	25	479	10084
	703	509	394	680	574	493	476	613	593	604	492	362	6493	
NORTH TIOGA-MADISON														
	7875	6966	7840	6991	7642	7187	7586	7064	6660	6815	7111	6908	86645	16930267
	63660	58188	67965	64711	69716	66303	70259	68523	65693	69313	63710	62476	790517	46079118
	35325	31624	36223	32184	34932	34139	37159	36628	35539	36064	36081	32779	418677	

	JAN	FEB	MAR	APR	MAY	JUN	JUL	AUG	SEP	OCT	NOV	DEC	YR.CUM	CUM PROD
	---	---	---	---	---	---	---	---	---	---	---	---	-----	-----
NORTH TIOGA-RED RIVER														
	0	437	220	21	0	253	172	112	99	398	277	122	2111	2287
	0	242	159	4	0	501	127	111	112	1008	640	254	3158	3925
	0	4850	2569	39	0	3907	1407	874	1122	2936	1351	1575	20630	
NORTH TIOGA-STONEWALL														
	831	824	815	809	802	795	789	780	775	768	762	755	9505	593600
	207	56	45	14	62	21	19	85	27	19	6	0	561	174399
	1311	1090	1157	1377	1284	1077	1168	1303	1280	1146	1093	1478	14764	
NORTH TIOGA-WINNIPEGOSIS														
	1416	2031	1865	1553	1625	1448	1384	1297	1227	1121	1063	1570	17600	46462
	0	365	101	90	58	165	57	56	36	72	15	230	1245	2159
	2438	2290	2241	2141	2287	1795	1782	1991	1847	1818	1606	2541	24777	
NORTH TOBACCO GARDEN-DUPEROW														
	0	0	0	0	0	0	0	0	0	0	0	0	0	9500
	0	0	0	0	0	0	0	0	0	0	0	0	0	8468
	0	0	0	0	0	0	0	0	0	0	0	0	0	
NORTH WESTHOPE-MADISON														
	2735	2579	2716	2385	2783	2974	3075	3359	2189	2972	2545	2924	33236	2511654
	9269	10151	10908	11893	12728	12641	13062	5593	15083	15049	14519	13742	144638	6827845
	131	121	133	169	140	155	0	0	0	0	0	0	849	
NORTHEAST FOOTHILLS-MADISON														
	2141	1897	1939	2274	2327	2175	2033	1526	2456	2028	2436	3008	26240	5672432
	5259	5672	5450	6372	8238	7316	6382	5694	5923	5972	5822	5542	73642	5579229
	14737	12693	15091	14450	14927	14539	14544	14102	12639	11820	15231	22370	177143	
NORTHEAST LANDA-SPEARFISH/MADISON														
	1718	1500	1560	1485	1652	1537	1582	1595	1274	1399	1273	1293	17868	1870392
	13637	12064	13233	12648	14170	12723	13575	13389	11722	11579	10583	6608	145931	6703718
	5	5	5	5	5	5	5	6	5	5	5	5	61	
NORTHGATE-MADISON														
	0	0	0	0	0	0	0	0	0	0	0	0	0	3499
	0	0	0	0	0	0	0	0	0	0	0	0	0	13334
	0	0	0	0	0	0	0	0	0	0	0	0	0	
NORTHWEST MCGREGOR-BAKKEN														
	0	0	0	0	0	0	0	0	0	0	0	0	0	768
	0	0	0	0	0	0	0	0	0	0	0	0	0	179
	0	0	0	0	0	0	0	0	0	0	0	0	0	
NORTHWEST MCGREGOR-DUPEROW														
	947	954	968	858	880	919	935	825	822	984	828	867	10787	1047062
	12890	12460	13078	10397	10845	12916	13191	12806	8165	13074	12240	13190	145252	2842795
	626	719	666	494	613	827	855	698	711	838	745	662	8454	
NORTHWEST MCGREGOR-MADISON														
	807	700	1077	542	1028	629	865	1268	1285	847	641	1133	10822	1111181
	13743	11839	14813	4632	15745	5948	13952	18534	17024	9750	12067	13203	151250	4496585
	1759	1035	1735	1191	1632	777	1257	2055	2145	1401	1302	2029	18318	
NORTHWEST MCGREGOR-WINNIPEGOSIS														
	0	0	0	0	0	0	0	0	0	0	0	0	0	109
	0	0	0	0	0	0	0	0	0	0	0	0	0	0
	0	0	0	0	0	0	0	0	0	0	0	0	0	
NORWEGIAN CREEK-MADISON														
	0	0	0	0	0	0	0	0	0	0	0	0	0	34398
	0	0	0	0	0	0	0	0	0	0	0	0	0	90473
	0	0	0	0	0	0	0	0	0	0	0	0	0	
OAKDALE-MADISON														
	754	433	794	657	648	597	500	712	223	669	701	453	7141	437660
	2148	1377	1837	1596	1791	1981	2002	1831	1123	1814	1637	1168	20305	513473
	1036	601	1035	901	1148	834	1034	1034	333	999	999	730	10684	
OSLOE-MADISON														
	254	226	236	222	224	220	207	207	192	187	139	162	2476	71348
	927	865	897	858	897	898	898	948	908	907	848	910	10761	236961
	356	316	330	311	314	308	290	289	407	262	195	227	3605	
OTTER-RED RIVER														
	0	0	0	0	0	0	0	0	0	0	0	0	0	37816
	0	0	0	0	0	0	0	0	0	0	0	0	0	53421
	0	0	0	0	0	0	0	0	0	0	0	0	0	

	JAN ---	FEB ---	MAR ---	APR ---	MAY ---	JUN ---	JUL ---	AUG ---	SEP ---	OCT ---	NOV ---	DEC ---	YR.CUM -----	CUM PROD -----
PAINTED WOODS-MADISON														
	0	0	0	0	0	0	0	0	0	0	0	0	0	728
	0	0	0	0	0	0	0	0	0	0	0	0	0	7785
	0	0	0	0	0	0	0	0	0	0	0	0	0	
PAINTED WOODS-WINNIPEGOSIS														
	0	0	0	0	0	0	0	0	0	0	0	0	0	3537
	0	0	0	0	0	0	0	0	0	0	0	0	0	7003
	0	0	0	0	0	0	0	0	0	0	0	0	0	
PARK-BIRDBEAR														
	0	0	0	0	0	0	0	0	0	0	0	0	0	200
	0	0	0	0	0	0	0	0	0	0	0	0	0	1179
	0	0	0	0	0	0	0	0	0	0	0	0	0	
PARK-MADISON														
	0	0	0	0	0	0	0	0	0	0	0	0	0	34740
	0	0	0	0	0	0	0	0	0	0	0	0	0	57810
	0	0	0	0	0	0	0	0	0	0	0	0	0	
PARK-RED RIVER														
	0	0	0	0	0	0	0	0	0	0	0	0	0	5090
	0	0	0	0	0	0	0	0	0	0	0	0	0	15694
	0	0	0	0	0	0	0	0	0	0	0	0	0	
PASSPORT-MADISON														
	308	289	237	256	233	204	192	201	199	209	187	191	2706	23653
	207	161	229	169	161	150	161	175	168	167	156	175	2079	5625
	0	0	0	0	0	0	0	0	0	0	0	0	0	
PATENT GATE-DUPEROW														
	2227	1270	1621	1258	1223	1459	1374	1514	1239	1116	614	1108	16023	337744
	1154	731	1251	891	1119	1188	1214	1293	1277	1827	1083	1713	14741	89739
	2559	1627	1856	1787	1556	1890	1786	2248	1267	2218	906	1583	21283	
PATENT GATE-MADISON														
	1304	1060	1033	1112	1100	1105	1150	1115	1023	1101	888	1176	13167	287915
	3916	3245	3594	3813	3866	3835	4134	4088	4107	3125	2609	3298	43630	488707
	3173	2821	2194	2473	2489	2946	3245	3469	2907	2778	1607	2503	32605	
PATENT GATE-RED RIVER														
	0	0	0	0	0	0	0	0	0	0	0	0	0	131085
	0	0	0	0	0	0	0	0	0	0	0	0	0	27861
	0	0	0	0	0	0	0	0	0	0	0	0	0	
PAULSON-MADISON														
	0	0	0	0	0	0	0	0	0	0	0	0	0	178
	0	0	0	0	0	0	0	0	0	0	0	0	0	445
	0	0	0	0	0	0	0	0	0	0	0	0	0	
PAULSON-RED RIVER														
	0	0	0	0	0	0	0	0	0	0	0	0	0	89851
	0	0	0	0	0	0	0	0	0	0	0	0	0	309652
	0	0	0	0	0	0	0	0	0	0	0	0	0	
PEARL-DUPEROW														
	0	0	0	0	0	0	0	0	0	0	0	0	0	671
	0	0	0	0	0	0	0	0	0	0	0	0	0	4068
	0	0	0	0	0	0	0	0	0	0	0	0	0	
PEMBROKE-RED RIVER														
	0	0	0	0	0	0	0	0	0	0	0	0	0	2323
	0	0	0	0	0	0	0	0	0	0	0	0	0	4413
	0	0	0	0	0	0	0	0	0	0	0	0	0	
PERELLA-MADISON														
	151	293	230	264	105	136	283	223	260	259	101	74	2379	201946
	109	183	186	208	152	185	127	149	172	254	79	47	1851	120754
	501	508	952	1355	180	1125	585	1080	1080	1305	630	1395	10696	
PERSHING-DEVONIAN														
	0	0	0	0	0	0	0	0	0	0	0	0	0	7028
	0	0	0	0	0	0	0	0	0	0	0	0	0	1881
	0	0	0	0	0	0	0	0	0	0	0	0	0	
PERSHING-MADISON														
	694	617	616	609	610	589	579	561	563	593	580	613	7224	1669404
	2503	2439	2483	2472	2436	2287	2338	2735	2553	2695	2287	2174	29402	2898397
	1452	1362	1068	1571	1323	1332	1369	1084	1026	1152	935	1014	14688	

	JAN ---	FEB ---	MAR ---	APR ---	MAY ---	JUN ---	JUL ---	AUG ---	SEP ---	OCT ---	NOV ---	DEC ---	YR.CUM -----	CUM PROD -----
PERSHING-STONEWALL														
	0	0	0	0	0	0	0	0	0	0	0	0	0	11241
	0	0	0	0	0	0	0	0	0	0	0	0	0	1614
	0	0	0	0	0	0	0	0	0	0	0	0	0	
PHELPS BAY-BAKKEN														
	710	681	711	648	552	632	614	657	548	832	762	573	7920	160990
	49	52	73	44	40	53	30	55	49	79	72	58	654	9666
	1846	1846	1132	1224	1035	1373	1479	1210	1032	1628	1641	1123	16569	
PICKETT-MADISON														
	40	32	67	0	22	0	17	227	154	54	78	5	696	113326
	837	87	770	0	768	0	437	1722	749	482	338	80	6270	590014
	0	0	0	0	0	0	0	0	0	0	0	0	0	
PIERRE CREEK-BAKKEN														
	3558	3030	3709	3689	3901	3623	3668	3505	3403	3956	3502	3386	42930	1835290
	40	50	89	215	48	173	55	55	122	80	80	65	1072	28148
	14299	11639	12950	12970	12992	11913	13139	12436	12148	13283	12032	9939	149740	
PIERRE CREEK-BIRDBEAR														
	5570	5098	6539	5684	5120	5819	5470	5197	4537	4957	4642	4053	62686	1028784
	14542	12376	14713	13321	12636	14334	13635	10875	12437	14021	11831	10481	155202	1700326
	5450	5037	6657	6034	5222	5366	5533	4857	4872	5079	4087	4045	62239	
PIERRE CREEK-DUPEROW														
	1401	1209	1721	1335	1467	1405	1413	1285	1157	1175	1063	801	15432	779982
	2109	1640	2105	1842	1983	2338	2180	1497	2069	2424	1961	1794	23942	235955
	791	630	841	706	651	664	663	513	659	610	371	361	7460	
PIERRE CREEK-MADISON														
	404	309	319	500	438	387	378	355	323	321	282	272	4288	89964
	2428	2012	1952	3736	3552	3286	3221	3158	2916	2938	2655	2468	34322	151066
	966	814	563	845	875	831	880	844	821	832	759	814	9844	
PIERRE CREEK-RED RIVER														
	3719	3220	2902	2896	2691	2851	2399	2747	2461	2651	2446	2655	33638	1822291
	2276	1953	1519	1555	1494	1464	1522	1521	1457	1544	1675	1413	19393	1122523
	7830	6382	5371	5418	4524	5409	4716	4999	5158	5045	4779	4870	64501	
PIERRE CREEK-SILURIAN														
	0	0	0	0	0	0	0	0	0	0	0	0	0	194
	0	0	0	0	0	0	0	0	0	0	0	0	0	0
	0	0	0	0	0	0	0	0	0	0	0	0	0	0
PIERRE CREEK-STONEWALL														
	0	0	0	180	861	376	453	463	347	374	338	236	3628	181926
	0	0	0	12	890	314	348	484	395	411	411	56	3321	124997
	0	0	0	603	2544	1229	1344	1915	1318	1280	1194	925	12352	
PLAZA-MADISON														
	4616	4424	4700	4451	4160	4174	4486	4042	4558	4526	4172	4012	52321	3043741
	16202	14823	17153	15813	12629	19174	19123	18671	16950	15299	16755	13987	196579	1897269
	2409	1979	2389	1970	2266	1996	2418	2253	2433	2590	2436	2472	27611	
PLEASANT-MADISON														
	1737	1603	1701	1656	1711	1637	1661	1621	1597	1666	1570	1639	19799	1678193
	39888	40630	44637	38810	40803	40619	41372	36666	39516	41602	39400	36258	480201	7365076
	0	0	0	0	0	0	0	0	0	0	0	0	0	0
PLEASANT HILL-RED RIVER														
	0	0	0	0	0	0	0	0	0	0	0	0	0	16697
	0	0	0	0	0	0	0	0	0	0	0	0	0	67255
	0	0	0	0	0	0	0	0	0	0	0	0	0	0
PLEASANT VALLEY-MADISON														
	470	400	503	379	611	427	508	752	553	583	485	145	5816	337743
	1148	949	2226	851	2261	1216	3152	4500	3621	2946	4556	689	28115	1484918
	200	200	200	200	200	209	417	755	578	323	886	248	4416	
PLUMER-RED RIVER														
	0	0	0	0	0	0	0	0	0	0	0	0	0	9265
	0	0	0	0	0	0	0	0	0	0	0	0	0	64498
	0	0	0	0	0	0	0	0	0	0	0	0	0	0
POE-MADISON														
	4879	3839	5014	3822	5396	5350	5258	4700	4644	5022	3942	4453	56319	433238
	17577	17537	19778	16098	22781	23921	21249	22426	24843	25094	20518	21851	253673	763385
	2452	2297	2663	2332	2634	2278	2330	4827	4795	4782	3301	3571	38262	

	JAN ---	FEB ---	MAR ---	APR ---	MAY ---	JUN ---	JUL ---	AUG ---	SEP ---	OCT ---	NOV ---	DEC ---	YR.CUM -----	CUM PROD -----
POE-RED RIVER	0	0	0	0	0	0	0	0	0	0	0	0	0	559025
	0	0	0	0	0	0	0	0	0	0	0	0	0	81793
	0	0	0	0	0	0	0	0	0	0	0	0	0	
POKER JIM-BAKKEN	559	436	402	468	411	339	340	343	334	439	449	367	4887	60588
	0	0	0	0	0	0	0	0	0	25	0	0	25	10148
	66	50	52	45	47	45	50	47	47	68	64	63	644	
POKER JIM-DUPEROW	0	0	0	0	0	0	0	0	0	0	0	0	0	44578
	0	0	0	0	0	0	0	0	0	0	0	0	0	73640
	0	0	0	0	0	0	0	0	0	0	0	0	0	
POKER JIM-MADISON	419	328	467	80	0	243	480	959	481	354	69	0	3880	1042757
	9632	7415	9595	1698	0	8353	12398	13942	6792	4827	1033	0	75685	5004390
	252	199	269	49	0	121	397	52	166	0	0	0	1505	
POKER JIM-RED RIVER	0	0	0	0	0	0	0	0	0	0	0	0	0	193828
	0	0	0	0	0	0	0	0	0	0	0	0	0	67792
	0	0	0	0	0	0	0	0	0	0	0	0	0	
PORTAL-MADISON	4724	4914	4834	4411	4894	4321	4489	4537	4061	3925	4287	3129	52526	4178354
	6516	5878	7200	4551	6354	5411	5331	6985	5859	4150	3863	2165	64263	1640185
	26337	21300	26172	26409	25288	24895	28252	29326	24516	22874	24636	17338	297343	
POWERS LAKE-MADISON	0	0	0	0	0	0	0	0	0	0	0	0	0	1506
	0	0	0	0	0	0	0	0	0	0	0	0	0	27788
	0	0	0	0	0	0	0	0	0	0	0	0	0	
POWERS LAKE-RED RIVER	0	0	0	0	0	0	0	0	0	0	0	0	0	420
	0	0	0	0	0	0	0	0	0	0	0	0	0	0
	0	0	0	0	0	0	0	0	0	0	0	0	0	
PRAIRIE JUNCTION-MADISON	0	0	0	46	0	0	40	0	0	0	0	0	86	50240
	0	0	0	140	0	0	40	0	0	0	0	0	180	76013
	0	0	0	0	0	0	0	0	0	0	0	0	0	
PRATT-MADISON	1890	2034	1983	2219	1899	1718	2007	1953	1593	1307	1222	980	20805	958543
	24608	24764	27555	26424	26138	23911	22110	28471	23321	19009	16281	3956	266548	4490154
	0	0	0	0	0	0	0	0	0	0	0	0	0	
PRESCOTT-MADISON	0	0	0	0	0	0	0	0	0	0	0	0	0	3525
	0	0	0	0	0	0	0	0	0	0	0	0	0	17503
	0	0	0	0	0	0	0	0	0	0	0	0	0	
PRONGHORN-DUPEROW	0	0	0	0	0	0	0	0	0	0	0	0	0	5569
	0	0	0	0	0	0	0	0	0	0	0	0	0	11341
	0	0	0	0	0	0	0	0	0	0	0	0	0	
PRONGHORN-MADISON	1784	1595	1637	1405	1572	1393	1408	1513	1590	1503	810	573	16783	537504
	4606	5342	6197	5110	6100	5342	5600	5850	5976	5646	2602	1670	60041	1223344
	2013	1816	2116	1914	2284	1986	1988	2286	2400	1920	913	687	22323	
PRONGHORN-RED RIVER	0	0	0	0	0	0	0	0	0	0	0	0	0	6577
	0	0	0	0	0	0	0	0	0	0	0	0	0	2298
	0	0	0	0	0	0	0	0	0	0	0	0	0	
RAGGED BUTTE-MADISON	3651	3607	3793	3576	3319	3069	3491	2815	3507	3439	3026	3040	40333	1459713
	6408	7062	7256	6501	6292	6089	6406	5023	6131	6895	5200	5058	74321	1976844
	5367	4592	4973	4212	4594	3932	4323	4098	4354	4055	3402	3660	51562	
RANCH COULEE-RED RIVER	686	383	828	495	539	331	615	727	421	399	515	503	6442	58334
	197	192	250	675	220	123	298	318	305	335	297	300	3510	29665
	29678	26280	28230	23217	24350	14142	28582	33437	30042	28328	24808	24532	315626	

	JAN ---	FEB ---	MAR ---	APR ---	MAY ---	JUN ---	JUL ---	AUG ---	SEP ---	OCT ---	NOV ---	DEC ---	YR.CUM -----	CUM PROD -----
RANDOLPH-DUPEROW														
	0	0	0	0	0	0	0	0	0	0	0	0	0	694984
	0	0	0	0	0	0	0	0	0	0	0	0	0	604779
	0	0	0	0	0	0	0	0	0	0	0	0	0	
RANDOLPH-MADISON														
	2598	2168	2311	2109	2207	2097	2154	2145	2155	2062	1329	2365	25700	295595
	6243	6515	6236	5965	6784	5720	6018	5601	6007	5435	3831	6275	70630	640110
	1250	1197	1370	1213	1354	844	1132	1275	1059	1024	499	791	13008	
RATTLESNAKE BUTTES-RED RIVER														
	1372	1277	1359	1286	1321	1263	1292	1321	1264	1303	1238	1301	15597	115385
	85	84	86	79	85	80	93	79	93	86	74	89	1013	7459
	60	56	60	57	58	56	57	58	56	45	54	57	674	
RATTLESNAKE POINT-DUPEROW														
	310	290	299	243	195	201	209	191	144	46	118	130	2376	1030723
	1538	1376	1607	1149	947	1376	797	842	480	273	244	753	11382	732698
	620	580	620	540	620	600	620	620	600	620	600	620	7260	
RATTLESNAKE POINT-RED RIVER														
	0	0	0	0	0	0	0	0	0	0	0	0	0	25789
	0	0	0	0	0	0	0	0	0	0	0	0	0	2991
	0	0	0	0	0	0	0	0	0	0	0	0	0	
RAUB-MADISON														
	1121	1098	1070	1023	1031	1047	1067	1028	1021	1071	997	1031	12605	153378
	212	4653	191	201	244	208	216	191	204	220	196	211	6947	280684
	595	928	568	543	547	556	567	546	542	569	529	547	7037	
RAWSON-DUPEROW														
	329	301	352	393	442	473	456	364	335	221	353	387	4406	198326
	455	478	487	551	478	428	455	393	342	399	449	427	5342	93918
	202	246	239	199	284	326	405	317	160	151	189	253	2971	
RAWSON-MADISON														
	2158	1592	1955	1705	2026	1812	2335	2099	1884	1692	1859	2487	23604	876435
	6264	5154	6223	4892	4566	6269	6613	6307	6398	5933	5712	7365	71696	3371536
	1897	1769	1998	1737	1909	1978	2178	2086	1870	1979	1838	2154	23393	
RAWSON-RED RIVER														
	0	0	0	0	0	0	0	0	0	0	0	0	0	39794
	0	0	0	0	0	0	0	0	0	0	0	0	0	28214
	0	0	0	0	0	0	0	0	0	0	0	0	0	
RAY-RED RIVER														
	0	0	0	0	0	0	0	0	0	0	0	0	0	344494
	0	0	0	0	0	0	0	0	0	0	0	0	0	129251
	0	0	0	0	0	0	0	0	0	0	0	0	0	
RAY-STONEWALL														
	1117	1097	751	1209	1130	1110	1243	1175	1099	1134	1051	1096	13212	176517
	25	54	28	205	46	23	197	72	54	59	106	68	937	18851
	6586	6326	4363	6772	6620	6054	6891	6459	6335	6214	5829	6041	74490	
RED ROCK-SPEARFISH														
	0	0	0	0	0	0	0	0	0	0	0	0	0	8959
	0	0	0	0	0	0	0	0	0	0	0	0	0	19393
	0	0	0	0	0	0	0	0	0	0	0	0	0	
RED WING CREEK-MADISON														
	27794	24287	26936	25546	23374	21035	26355	23323	23257	24948	25829	23733	296417	15047400
	13565	14488	13750	15798	13855	18366	16189	14997	12682	16483	17444	14823	182440	3877987
	55621	48929	56503	54425	48603	42560	55198	49269	46465	56812	55807	51450	621642	
REFUGE-MADISON														
	72	123	98	106	138	128	122	116	114	31	145	102	1295	28777
	1066	1079	922	1007	1172	857	1001	1028	871	743	946	831	11523	145951
	0	0	0	0	0	0	0	0	0	0	0	0	0	
RENNIE LAKE-MADISON														
	1218	953	1045	945	976	876	835	817	979	962	750	879	11235	1907251
	1468	1198	1415	1165	1109	973	844	975	1152	1090	837	702	12928	1103947
	8984	7953	8998	8278	9297	8779	9047	7977	8717	8388	8318	6384	1011120	
RENVILLE-MADISON														
	2376	2212	2349	2327	2559	2486	2509	2434	2631	2686	2678	2756	30003	133700
	44795	41145	47450	51255	49195	50310	53120	46394	59250	64100	62500	63100	632614	1530668
	0	0	0	0	0	0	0	0	0	0	0	0	0	

	JAN	FEB	MAR	APR	MAY	JUN	JUL	AUG	SEP	OCT	NOV	DEC	YR.CUM	CUM PROD
	---	---	---	---	---	---	---	---	---	---	---	---	-----	-----
RHAME-RED RIVER														
	0	0	0	0	0	0	0	0	0	0	0	0	0	21078
	0	0	0	0	0	0	0	0	0	0	0	0	0	54024
	0	0	0	0	0	0	0	0	0	0	0	0	0	
RHOADES-BAKKEN														
	0	0	0	0	0	0	0	0	0	0	0	0	0	0
	0	0	0	0	0	0	0	0	0	0	0	0	0	832
	0	0	0	0	0	0	0	0	0	0	0	0	0	
RHOADES-RED RIVER														
	0	0	0	0	0	0	0	0	0	0	0	0	0	21497
	0	0	0	0	0	0	0	0	0	0	0	0	0	97950
	0	0	0	0	0	0	0	0	0	0	0	0	0	
RICHARDTON-WINNIPEG/DEADWOOD														
	0	0	0	0	0	0	0	0	0	0	0	0	0	3288
	0	0	0	0	0	0	0	0	0	0	0	0	0	83974
	0	0	0	0	0	0	0	0	0	0	0	0	0	
RICHBURG-MADISON														
	0	0	0	0	0	0	0	0	0	0	0	0	0	12251
	0	0	0	0	0	0	0	0	0	0	0	0	0	88335
	0	0	0	0	0	0	0	0	0	0	0	0	0	
RIDER-MADISON														
	1288	1178	1265	1213	1257	1242	1273	1256	1234	1270	1204	1163	14843	322853
	3952	3792	4026	4038	4359	4221	4359	4516	3275	4375	4244	3871	49028	1981667
	0	0	0	0	0	0	0	0	0	0	0	0	0	
RIVAL-MADISON														
	10360	9293	10411	9803	10114	9357	9342	8939	7873	9441	8715	7931	111579	15316368
	135518	141401	178205	172188	143309	142397	148461	135796	126469	141543	138242	126370	1729899	30339566
	24776	25181	30258	29218	34013	31853	33441	32158	24644	27988	26291	23696	343517	
ROCKY HILL-MADISON														
	1078	951	1040	906	880	898	951	880	878	967	909	771	11109	102782
	2412	1116	2388	1127	2134	1097	2225	2394	2153	2391	2201	1056	22694	236710
	351	329	348	340	352	339	347	318	337	352	346	269	4028	
ROCKY RIDGE-HEATH														
	1221	1151	965	1223	1077	1318	1099	1322	1274	1216	1169	603	13638	5312157
	4835	4757	3428	5286	4528	5733	4611	5848	5708	5625	5088	2678	58125	3131728
	108	108	98	114	103	112	98	114	110	115	115	88	1283	
ROCKY RIDGE-MADISON														
	0	0	0	0	0	0	0	0	0	0	0	0	0	45982
	0	0	0	0	0	0	0	0	0	0	0	0	0	115655
	0	0	0	0	0	0	0	0	0	0	0	0	0	
ROOSEVELT-BAKKEN														
	4915	4824	5199	4861	4970	4459	4878	5343	5199	5137	5129	4800	59714	3049084
	569	638	765	694	771	675	736	904	732	785	741	709	8719	181384
	10969	8737	11392	9370	9118	8853	7726	10082	11744	12283	11613	10870	122757	
ROOSEVELT-BIRDBEAR														
	8559	9607	10794	7415	9450	7794	6883	6499	5727	5873	4922	4621	88144	149617
	3881	5001	8666	13507	12949	12072	11259	13176	11060	13191	12671	13308	130741	147701
	7337	7409	7849	4209	5277	5003	4814	4797	4333	4611	3951	3432	63022	
ROOSEVELT-DUPEROW														
	0	0	0	0	0	0	0	0	0	0	0	0	0	827476
	0	0	0	0	0	0	0	0	0	0	0	0	0	936564
	0	0	0	0	0	0	0	0	0	0	0	0	0	
ROOSEVELT-MADISON														
	552	497	518	491	477	476	434	419	322	433	325	392	5336	35644
	2924	2468	2704	2631	2723	2740	2317	2529	1937	2608	1981	2553	30115	185509
	564	343	388	365	331	362	318	315	181	297	188	171	3823	
ROOSEVELT-RED RIVER														
	619	298	750	722	622	608	674	661	594	617	529	565	7259	316634
	684	69	100	958	963	737	962	911	778	740	510	611	8023	183772
	4181	955	4136	4454	4037	3821	3894	3785	3372	3421	3372	3857	43285	
ROOSEVELT-STONEWALL														
	538	1291	974	767	679	602	508	459	724	1385	841	704	9472	26686
	4514	9047	13317	12030	11088	10545	10543	10035	2938	8426	14324	16912	123719	161110
	78	186	1101	915	885	747	742	666	679	1620	1082	1000	9701	

	JAN ---	FEB ---	MAR ---	APR ---	MAY ---	JUN ---	JUL ---	AUG ---	SEP ---	OCT ---	NOV ---	DEC ---	YR.CUM -----	CUM PROD -----
ROSEBUD-MADISON														
	2235	2073	2214	2083	2155	2077	2139	2096	2029	2168	1951	2142	25362	840383
	4063	3766	4129	3718	4849	4583	4823	4743	4475	3936	4263	4495	51843	1023752
	2183	2047	2409	2351	2406	2059	2332	2282	2161	2320	1745	2216	26511	
ROTH-SPEARFISH/MADISON														
	341	267	399	426	361	163	472	320	358	339	302	294	4042	727502
	14728	12659	19539	17277	15857	12256	17517	15738	15952	16048	15465	16100	189136	9025544
	0	0	0	0	0	0	0	0	0	0	0	0	0	
ROUGH RIDER-BAKKEN														
	1837	1877	1713	1809	1762	1591	1650	1950	1859	2486	2413	2515	23462	3459469
	207	63	57	73	12	45	17	149	217	152	213	277	1482	107398
	24164	22972	22617	22717	22344	19517	22377	23663	23669	26354	23054	22128	275576	
ROUGH RIDER-DUPEROW														
	5085	4152	4887	4376	4708	5392	5143	5758	4960	3999	3935	4698	57093	1914299
	7066	7934	12895	9767	6862	10226	10343	12506	9869	8286	8424	8615	112793	1669936
	8953	8317	9285	8698	9099	9536	8862	9608	8514	7610	6657	7954	103093	
ROUGH RIDER-MADISON														
	20252	19410	21782	19236	21062	20614	20829	21771	20274	20946	19362	19641	245179	16169818
	131265	130126	136641	126116	139563	139499	141355	148468	142692	151172	139138	131700	1657735	30731204
	19765	19965	20945	18534	20820	20640	20963	21406	20961	21282	18677	17816	241774	
ROUGH RIDER-RED RIVER														
	70	61	63	75	56	25	47	58	52	55	138	1421	2121	171560
	321	291	308	288	527	471	334	338	299	325	1039	1234	5775	55864
	4582	4263	4852	4575	4574	1853	2435	4093	4226	3836	9922	86294	135505	
ROUGH RIDER-SILURIAN														
	0	0	0	0	0	0	0	0	0	0	0	0	0	80
	0	0	0	0	0	0	0	0	0	0	0	0	0	360
	0	0	0	0	0	0	0	0	0	0	0	0	0	
ROUND PRAIRIE-RED RIVER														
	0	0	0	0	0	0	0	0	0	0	0	0	0	56420
	0	0	0	0	0	0	0	0	0	0	0	0	0	6989
	0	0	0	0	0	0	0	0	0	0	0	0	0	
ROUND PRAIRIE-WINNIPEGOSIS														
	0	0	0	0	200	0	0	0	0	0	5	0	205	231184
	0	0	0	0	3714	0	0	0	0	0	0	0	3714	2457534
	0	0	0	0	0	0	0	0	0	0	0	0	0	
ROUND TOP BUTTE-TYLER														
	113	92	92	90	89	55	96	101	57	81	85	89	1040	29621
	0	0	40	10	0	0	0	0	8	0	0	0	58	690
	0	0	0	0	0	0	0	0	0	0	0	0	0	
RUSSELL-SPEARFISH/MADISON														
	1719	1528	1420	1559	1535	1458	1602	1068	1425	1383	1317	1209	17223	630090
	3408	2682	2070	2982	2918	2506	3444	3000	2171	2405	2575	2583	32744	1108816
	0	0	0	0	0	0	0	0	0	0	0	0	0	
RUSSIAN CREEK-MADISON														
	360	274	401	382	454	461	408	351	332	447	522	530	4922	347041
	5434	4405	6164	5461	6789	7337	5768	6463	6705	6978	5732	6664	73900	1281073
	356	275	301	255	345	315	290	350	330	295	268	265	3645	
RUSSIAN CREEK-RED RIVER														
	0	0	0	0	0	0	0	0	0	0	0	0	0	35887
	0	0	0	0	0	0	0	0	0	0	0	0	0	93285
	0	0	0	0	0	0	0	0	0	0	0	0	0	
SADDLE BUTTE-MADISON														
	0	0	0	0	0	0	0	0	0	0	0	0	0	13361
	0	0	0	0	0	0	0	0	0	0	0	0	0	12006
	0	0	0	0	0	0	0	0	0	0	0	0	0	
SADDLE BUTTE-RED RIVER														
	0	0	0	0	0	0	0	0	0	0	0	0	0	111
	0	0	0	0	0	0	0	0	0	0	0	0	0	0
	0	0	0	0	0	0	0	0	0	0	0	0	0	
SADDLE BUTTE-STONEWALL														
	596	3418	2421	2735	2234	1903	2050	1969	4273	4452	4067	4380	34498	34951
	0	75	170	1038	1407	1423	1469	2195	3114	2810	2085	4898	20684	24782
	0	7756	5641	3928	3307	3327	3669	2589	4833	5503	4918	5376	50847	

	JAN ---	FEB ---	MAR ---	APR ---	MAY ---	JUN ---	JUL ---	AUG ---	SEP ---	OCT ---	NOV ---	DEC ---	YR.CUM -----	CUM PROD -----
SADLER-BAKKEN														
	650	603	643	587	637	508	665	612	588	624	564	590	7271	56968
	1938	1695	2013	1960	1953	1086	1958	2031	1788	1810	1493	1249	20974	72543
	279	232	278	278	295	271	258	367	227	307	226	212	3230	
SADLER-MADISON														
	1560	1451	1505	1379	1439	1237	1310	1363	1417	1381	876	1153	16071	223942
	11935	12214	12638	10467	12923	8368	8883	12016	12769	13317	7783	10823	134136	1405929
	1164	1002	1174	1061	1170	1094	877	1363	1049	1263	786	1001	13004	
ST. JACOBS-BIRDBEAR														
	0	0	0	0	0	0	0	0	0	0	0	0	0	2074
	0	0	0	0	0	0	0	0	0	0	0	0	0	5884
	0	0	0	0	0	0	0	0	0	0	0	0	0	
ST. JACOBS-DUPEROW														
	0	0	0	0	0	0	0	0	0	0	0	0	0	16858
	0	0	0	0	0	0	0	0	0	0	0	0	0	36675
	0	0	0	0	0	0	0	0	0	0	0	0	0	
ST. JACOBS-MADISON														
	0	0	0	0	0	0	0	0	0	0	0	0	0	41610
	0	0	0	0	0	0	0	0	0	0	0	0	0	290356
	0	0	0	0	0	0	0	0	0	0	0	0	0	
SAKAKAWEA-MADISON														
	810	761	750	777	756	712	727	892	774	843	532	805	9139	229404
	445	444	525	451	437	421	462	453	481	440	333	390	5282	132157
	633	584	592	600	568	589	552	694	600	655	391	638	7096	
SAND CREEK-DEVONIAN														
	0	0	0	0	0	0	0	0	0	0	0	0	0	27384
	0	0	0	0	0	0	0	0	0	0	0	0	0	30446
	0	0	0	0	0	0	0	0	0	0	0	0	0	
SAND CREEK-RED RIVER														
	0	0	0	1	334	781	854	838	785	870	655	696	5814	8591
	0	0	0	0	588	433	340	303	296	302	235	295	2792	3574
	0	0	0	140	7668	18006	19687	20422	19335	19790	17608	18027	140683	
SAND CREEK-STONEWALL														
	672	186	0	0	0	0	0	0	0	0	0	0	858	39779
	84	12	0	0	0	0	0	0	0	0	0	0	96	8202
	15641	5810	180	0	0	0	0	0	0	0	0	0	21631	
SANDROCKS-DUPEROW														
	125	99	99	77	118	0	386	424	386	359	302	409	2784	27039
	152	35	2	6	2	0	690	1403	1406	1269	1035	1309	7309	62604
	2	51	60	1	46	13	163	324	285	214	443	100	1702	
SANDROCKS-RED RIVER														
	0	0	0	0	0	0	0	0	0	0	0	0	0	1570
	0	0	0	0	0	0	0	0	0	0	0	0	0	565
	0	0	0	0	0	0	0	0	0	0	0	0	0	
SATHER LAKE-MADISON														
	483	351	717	510	511	370	20	521	590	541	313	358	5285	161741
	1511	1165	1344	1229	1222	820	72	1584	1593	1602	871	969	13982	350923
	837	702	837	810	837	675	81	783	810	837	456	513	8178	
SAUK-BAKKEN														
	201	182	202	192	193	184	166	183	188	194	184	206	2275	54091
	32	30	35	37	33	33	20	33	25	42	35	32	387	8416
	161	145	161	153	155	147	133	146	150	155	147	164	1817	
SAXON-DUPEROW														
	0	0	0	0	0	1518	1284	599	1065	942	1044	1076	7528	7528
	0	0	0	0	0	805	953	465	1121	1387	1498	1566	7795	7795
	0	0	0	0	0	10	10	10	10	10	10	10	70	
SAXON-RED RIVER														
	1169	1126	1206	895	994	584	512	561	287	603	372	541	8850	422276
	3019	2715	2881	3255	1490	1071	1016	1120	1055	1159	835	1179	20795	684553
	410	460	520	510	580	582	510	560	285	601	370	540	5928	
SCAIRT WOMAN-DUPEROW														
	833	851	828	854	832	761	847	740	693	701	633	676	9249	66705
	1922	1692	1922	1808	1399	1205	1350	1168	1267	1195	1276	1035	17239	137050
	1868	1747	620	1808	1860	600	620	620	600	580	600	483	12006	

	JAN ---	FEB ---	MAR ---	APR ---	MAY ---	JUN ---	JUL ---	AUG ---	SEP ---	OCT ---	NOV ---	DEC ---	YR.CUM -----	CUM PROD -----
SCAIRT WOMAN-GUNTON	0	0	0	0	0	0	0	0	0	0	0	0	0	4085
	0	0	0	0	0	0	0	0	0	0	0	0	0	3973
	0	0	0	0	0	0	0	0	0	0	0	0	0	
SCAIRT WOMAN-MADISON	0	0	0	0	0	0	0	0	0	0	0	0	0	526134
	0	0	0	0	0	0	0	0	0	0	0	0	0	1394550
	0	0	0	0	0	0	0	0	0	0	0	0	0	
SCAIRT WOMAN-RED RIVER	0	0	0	0	0	0	0	0	0	0	0	0	0	183085
	0	0	0	0	0	0	0	0	0	0	0	0	0	58342
	0	0	0	0	0	0	0	0	0	0	0	0	0	
SCANDIA-SPEARFISH/MADISON	0	0	12	7	37	0	0	154	15	5	0	0	230	78345
	0	0	126	320	925	0	0	1468	360	482	0	0	3681	266212
	0	0	0	0	0	0	0	0	0	0	0	0	0	
SCHEFFIELD-SILURIAN	7815	7341	6707	5499	5586	4914	4356	4416	4089	3951	3892	3554	62120	541212
	79979	81087	84863	73855	76691	79510	75614	82857	81391	86941	80899	76920	960607	4631401
	1547	1447	1325	1087	1108	971	869	878	806	782	767	700	12287	
SCOTIA-MADISON	1402	1303	1265	1404	1337	1290	1340	1345	1314	1011	1186	1210	15407	432387
	950	975	1307	1148	1273	980	1196	1205	1194	1136	955	990	13309	183395
	0	0	0	0	0	0	0	0	0	0	0	0	0	
SECOND CREEK-RED RIVER	0	0	0	0	0	0	0	0	0	0	0	0	0	9099
	0	0	0	0	0	0	0	0	0	0	0	0	0	5266
	0	0	0	0	0	0	0	0	0	0	0	0	0	
SERGIS-MADISON	0	0	74	78	74	75	85	80	74	65	78	20	703	20841
	0	0	382	603	787	680	683	705	744	469	816	425	6294	140152
	0	0	0	0	0	0	0	0	0	0	0	0	0	
SEVENMILE COULEE-MADISON	415	385	400	370	457	379	378	307	364	322	490	259	4526	379631
	9299	10078	11158	9968	9082	9557	10680	7611	9329	8197	8657	7506	111122	2316618
	0	0	0	0	0	0	0	0	0	0	0	0	0	
SHEALEY-MADISON	473	452	472	451	466	452	470	467	449	459	441	458	5510	88084
	433	403	635	423	452	428	448	447	433	443	522	445	5512	35523
	199	190	198	189	196	190	197	196	189	193	185	192	2314	
SHEEP BUTTE-RED RIVER	0	0	0	0	0	0	0	0	0	0	0	0	0	119756
	0	0	0	0	0	0	0	0	0	0	0	0	0	209545
	0	0	0	0	0	0	0	0	0	0	0	0	0	
SHERMAN-MADISON	3241	2945	3060	3054	3170	2985	3184	3026	2924	3058	2831	2617	36095	1047874
	65526	65441	71836	64588	56037	65479	70100	69362	60647	68017	62301	62283	781617	15574815
	0	0	0	0	0	0	0	0	0	0	0	0	0	
SHERWOOD-MADISON	11187	10640	11140	10991	11407	10571	10680	11214	10488	10997	10299	10050	129664	19128293
	102892	103632	109996	107584	110864	105403	110943	112181	110517	114259	106276	105920	1300467	31578908
	5175	4790	5187	5238	5406	5192	4383	4363	4222	4312	4140	4330	56738	
SHOCKLEY-MADISON	0	0	0	0	0	0	0	0	0	0	0	0	0	10794
	0	0	0	0	0	0	0	0	0	0	0	0	0	80834
	0	0	0	0	0	0	0	0	0	0	0	0	0	
SHORT CREEK-MADISON	489	262	352	308	365	275	337	266	441	309	244	282	3930	228156
	150	130	30	100	140	130	140	280	140	140	10	130	1520	66622
	586	419	602	603	422	386	681	686	634	622	412	758	6811	
SIMON BUTTE-RED RIVER	1340	2176	1574	1185	1989	1382	1575	938	2291	2515	2352	2548	21865	184817
	348	371	217	316	281	204	161	66	266	352	317	240	3139	17065
	8917	7415	8666	5297	8480	6735	6277	1385	10378	12461	11426	10765	98202	

	JAN ---	FEB ---	MAR ---	APR ---	MAY ---	JUN ---	JUL ---	AUG ---	SEP ---	OCT ---	NOV ---	DEC ---	YR.CUM -----	CUM PROD -----
SIMON BUTTE--SILURIAN														
	1584	1323	1091	995	1245	1298	1463	1595	1103	1050	391	271	13409	1631039
	29470	25965	22004	30664	27028	26766	28665	30240	29098	25982	11857	0	287739	4974394
	331	243	283	240	336	372	465	471	373	344	139	2	3599	
SIMON BUTTE--STONEWALL														
	0	0	0	0	0	0	0	0	0	0	0	0	0	195
	0	0	0	0	0	0	0	0	0	0	0	0	0	61
	0	0	0	0	0	0	0	0	0	0	0	0	0	
SIOUX--DUPEROW														
	0	0	0	0	0	0	0	0	0	0	0	0	0	178176
	0	0	0	0	0	0	0	0	0	0	0	0	0	320270
	0	0	0	0	0	0	0	0	0	0	0	0	0	
SIOUX--MADISON														
	782	847	957	854	814	794	682	788	788	750	753	754	9563	159051
	692	598	527	556	548	545	378	845	675	423	660	683	7130	83933
	591	671	684	558	651	685	740	726	670	710	700	600	7986	
SIOUX--RED RIVER														
	2085	1741	2162	2066	1911	1826	1651	1915	1179	1746	1632	1878	21792	2005208
	1963	1970	2388	2262	2119	1899	1899	1953	1566	2166	1692	1949	23826	400477
	6053	5473	6340	6144	5754	5969	5421	6073	4534	5900	5338	6749	69748	
SIOUX--STONEWALL														
	677	749	734	749	653	564	789	676	882	634	647	559	8313	42123
	422	237	44	449	406	606	492	621	827	202	415	178	4899	17673
	958	1249	1514	1827	1281	1493	2096	1710	1869	867	1089	1002	16955	
SIX CREEK--RED RIVER														
	0	0	0	0	0	0	0	0	0	0	0	0	0	9487
	0	0	0	0	0	0	0	0	0	0	0	0	0	9779
	0	0	0	0	0	0	0	0	0	0	0	0	0	
SIXMILE--RED RIVER														
	868	763	835	780	770	674	729	673	626	748	698	563	8727	402463
	5120	4678	5013	4864	5002	4746	5205	4837	4732	5371	5056	4328	58952	612316
	972	904	1037	997	1034	830	1011	944	904	1023	866	720	11242	
SKABO--MADISON														
	0	2102	1884	1472	1744	1692	1501	1712	1596	1635	1555	272	17165	17165
	0	287	97	87	53	52	28	55	48	50	38	15	810	810
	0	782	701	548	649	629	558	637	594	608	578	101	6385	
SKJERMO--DUPEROW														
	0	12	16	0	0	1	0	0	0	5	0	0	34	307
	0	7	33	22	0	0	0	0	0	0	0	0	62	897
	0	0	0	0	0	0	0	0	0	0	0	0	0	
SKJERMO--RED RIVER														
	774	795	764	768	783	756	762	472	862	750	90	1225	8801	524391
	995	900	905	890	994	925	880	433	865	1178	116	1184	10265	546944
	477	348	372	360	372	348	372	144	360	372	24	372	3921	
SKULL CREEK--RED RIVER														
	91	39	2	0	0	0	0	0	0	0	0	0	132	161357
	2103	1799	0	0	0	0	0	0	0	0	0	0	3902	430128
	0	59	0	0	0	0	0	0	0	0	0	0	59	
SMITH--MADISON														
	4801	4781	5076	4981	5147	4667	5158	4951	4742	4832	4435	4557	58128	3167557
	47873	46328	49663	48937	48693	44306	51444	48143	48239	48976	44094	48631	575327	7108551
	3767	3674	3831	3757	3882	3614	3852	3830	3762	3881	3617	3690	45157	
SNOW--MADISON														
	0	0	0	0	0	0	0	0	0	0	0	0	0	347702
	0	0	0	0	0	0	0	0	0	0	0	0	0	295720
	0	0	0	0	0	0	0	0	0	0	0	0	0	
SNOWCOVER--BIRDBEAR														
	827	770	606	974	1115	1057	1043	985	1016	1062	958	1069	11482	257605
	805	756	615	1232	1147	1099	1154	1065	1158	1130	1108	1248	12517	268648
	1199	1031	779	1552	1734	1593	1800	1517	1807	1677	1359	1313	17361	
SNOWCOVER--DUPEROW														
	1126	1088	1152	1125	878	1135	1083	1062	996	971	959	1030	12605	224745
	1374	1334	1432	1345	726	1389	1473	1443	1300	1276	1234	1351	15677	235294
	1232	1433	1634	1554	1211	1482	1598	1491	1445	1503	1292	1535	17410	

	JAN ---	FEB ---	MAR ---	APR ---	MAY ---	JUN ---	JUL ---	AUG ---	SEP ---	OCT ---	NOV ---	DEC ---	YR.CUM -----	CUM PROD -----
SNOWCOVER-MADISON														
	0	0	0	0	0	0	0	0	0	0	0	0	0	368
	0	0	0	0	0	0	0	0	0	0	0	0	0	4091
	0	0	0	0	0	0	0	0	0	0	0	0	0	
SNOWCOVER-RED RIVER														
	479	462	489	478	373	482	460	451	423	413	407	437	5354	409541
	1929	1873	2009	1888	1374	1950	2067	2024	1824	1791	1732	1896	22357	446985
	523	608	694	660	514	629	678	633	613	638	549	652	7391	
SOURIS-MADISON														
	0	0	0	0	0	0	0	0	0	0	0	0	0	70
	0	0	0	0	0	0	0	0	0	0	0	0	0	0
	0	0	0	0	0	0	0	0	0	0	0	0	0	
SOURIS-SPEARFISH/MADISON														
	0	25	154	144	132	53	27	102	154	27	0	0	818	185640
	0	155	906	982	775	400	200	682	620	225	0	0	4945	1760013
	0	0	0	0	0	0	0	0	0	0	0	0	0	
SOUTH ANTLER CREEK-MADISON														
	2550	2186	2801	3052	2941	2900	2603	2745	2838	2787	2614	2415	32432	947887
	37358	33726	43996	42984	40938	41983	44084	43493	39907	46739	47021	35639	497868	2200489
	0	0	0	0	0	0	0	0	0	0	0	0	0	
SOUTH BOXCAR-BIRDBEAR														
	2411	2153	2188	1931	2157	1986	1912	1913	1800	1883	1091	1792	23217	117871
	844	868	877	841	929	900	894	978	981	1066	665	1027	10870	25352
	2537	2107	2131	1778	2237	1687	2019	1891	1944	1979	1737	1753	23800	
SOUTH BOXCAR-DUPEROW														
	0	0	0	0	0	0	0	0	0	0	0	0	0	125255
	0	0	0	0	0	0	0	0	0	0	0	0	0	80707
	0	0	0	0	0	0	0	0	0	0	0	0	0	
SOUTH BOXCAR-MADISON														
	0	0	0	0	0	0	0	0	0	0	0	0	0	160
	0	0	0	0	0	0	0	0	0	0	0	0	0	7572
	0	0	0	0	0	0	0	0	0	0	0	0	0	
SOUTH BOXCAR-RED RIVER														
	0	0	0	0	0	0	0	0	0	0	0	0	0	110648
	0	0	0	0	0	0	0	0	0	0	0	0	0	146094
	0	0	0	0	0	0	0	0	0	0	0	0	0	
SOUTH BULL MOOSE-MADISON														
	0	0	0	0	0	0	0	0	0	0	0	0	0	125729
	0	0	0	0	0	0	0	0	0	0	0	0	0	267555
	0	0	0	0	0	0	0	0	0	0	0	0	0	
SOUTH COTEAU-MADISON														
	1263	954	1241	1375	1529	1010	1501	1412	1220	1385	1122	881	14893	681788
	3778	3574	3554	3640	3781	3419	3712	3736	3618	3554	3536	2194	42096	506457
	220	187	396	314	203	181	279	202	345	71	204	18	2620	
SOUTH GOLD-RED RIVER														
	0	0	0	0	0	0	0	0	0	0	0	0	0	12735
	0	0	0	0	0	0	0	0	0	0	0	0	0	16027
	0	0	0	0	0	0	0	0	0	0	0	0	0	
SOUTH HAAS-MADISON														
	0	0	0	0	0	0	0	0	0	0	0	0	0	6860
	0	0	0	0	0	0	0	0	0	0	0	0	0	91564
	0	0	0	0	0	0	0	0	0	0	0	0	0	
SOUTH HEART-HEATH														
	1351	1332	1370	1307	1428	1291	1357	1383	1389	1360	1288	924	15780	1415943
	3550	3480	4340	4200	4340	4200	4280	4340	3600	3720	3600	1350	45000	2101583
	0	0	0	0	0	0	0	0	0	0	0	0	0	
SOUTH HORSE CREEK-RED RIVER														
	4435	4134	4958	4569	4527	3947	4519	3993	4580	4904	4586	4225	53377	2711561
	17372	17280	18031	18150	17235	12792	17872	15310	15692	17655	17396	18590	203375	5026260
	1280	1197	1280	1239	1280	1239	1280	1280	1239	1280	1239	1280	15113	
SOUTH LANDA-MADISON														
	780	882	883	838	868	825	867	844	794	862	799	811	10053	242020
	2928	2791	3130	3029	3133	3033	2874	3136	3030	3131	3030	3131	36376	180898
	0	0	0	0	0	0	0	0	0	0	0	0	0	

	JAN ---	FEB ---	MAR ---	APR ---	MAY ---	JUN ---	JUL ---	AUG ---	SEP ---	OCT ---	NOV ---	DEC ---	YR.CUM -----	CUM PROD -----
SOUTH LONE TREE-MADISON														
	394	344	359	344	351	321	232	359	346	332	333	340	4055	1439278
	8903	8001	8570	8158	8089	7584	5842	7798	7450	7805	7489	7690	93379	7546491
	0	0	0	0	0	0	0	0	0	0	0	0	0	
SOUTH MCGREGOR-RATCLIFFE														
	291	17	373	235	192	198	182	177	158	167	160	183	2333	2824
	658	35	588	423	315	362	296	274	236	264	199	155	3805	5871
	360	30	588	450	405	435	465	450	435	420	405	375	4818	
SOUTH PLEASANT-MADISON														
	0	0	0	67	78	75	69	0	0	0	0	0	289	1998
	0	0	0	1171	915	874	779	0	0	0	0	0	3739	25929
	0	0	0	0	0	0	0	0	0	0	0	0	0	
SOUTH RED WING-MADISON														
	0	0	0	0	0	0	0	0	0	0	0	0	0	871
	0	0	0	0	0	0	0	0	0	0	0	0	0	284
	0	0	0	0	0	0	0	0	0	0	0	0	0	
SOUTH STARBUCK-MADISON														
	251	239	271	241	254	253	251	243	241	253	219	250	2966	197771
	94	65	92	88	112	86	112	85	122	108	83	117	1164	139653
	0	0	0	0	0	0	0	0	0	0	0	0	0	
SOUTH STARBUCK-SPEARFISH														
	740	699	709	687	728	721	517	553	633	669	469	677	7802	237917
	310	280	514	995	1061	1036	822	853	745	327	245	335	7523	87598
	0	0	0	0	0	0	0	0	0	0	0	0	0	
SOUTH TOBACCO GARDEN-DUPEROW														
	0	0	0	0	0	0	0	0	0	0	0	0	0	129
	0	0	0	0	0	0	0	0	0	0	0	0	0	0
	0	0	0	0	0	0	0	0	0	0	0	0	0	
SOUTH TOBACCO GARDEN-RED RIVER														
	0	0	0	0	0	0	0	0	0	0	0	0	0	287
	0	0	0	0	0	0	0	0	0	0	0	0	0	4635
	0	0	0	0	0	0	0	0	0	0	0	0	0	
SOUTH WESTHOPE-MADISON														
	113	156	71	113	132	87	112	109	108	97	153	1	1252	76179
	500	569	610	509	694	476	667	448	384	531	549	267	6204	1116196
	0	0	0	0	0	0	0	0	0	0	0	0	0	
SOUTH WESTHOPE-SPEARFISH/CHARLES														
	18442	16923	17607	17665	17218	15873	17212	17532	16658	16213	15942	15677	202962	13419830
	40807	38941	43467	49900	49007	44730	55293	55488	54030	53509	54451	45047	584670	11205934
	934	880	923	912	940	1437	1480	1277	1240	1269	1227	1276	13795	
SOUTHWEST AURELIA-MADISON														
	0	0	35	32	0	32	38	32	0	47	0	0	216	83718
	0	0	35	32	0	32	38	32	0	44	0	0	213	72552
	31	0	4	30	0	28	31	31	0	31	0	0	186	
SOUTHWEST HAAS-MADISON														
	199	235	174	237	242	245	225	220	238	211	215	188	2629	339046
	13231	12152	13517	15333	15031	14581	13781	16302	14949	14689	14812	13435	171813	4462549
	0	0	0	0	0	0	0	0	0	0	0	0	0	
SOUTHWEST LANDA-MADISON														
	677	776	723	682	673	602	679	731	648	686	628	564	8069	318643
	1632	1978	1994	1897	1931	1807	1928	1924	1807	1902	1872	1545	22217	400546
	215	217	230	221	216	183	212	228	211	224	204	171	2532	
SOUTHWEST STARBUCK-MADISON														
	815	730	906	908	882	802	837	803	825	847	837	668	9860	507248
	365	1028	760	869	726	991	718	674	764	973	1221	553	9642	240071
	0	0	0	0	0	0	0	0	0	0	0	0	0	
SOUTHWEST STARBUCK-SPEARFISH														
	456	432	459	442	455	451	439	452	387	432	436	458	5299	194829
	64	58	52	74	60	57	58	48	76	69	50	56	722	7265
	0	0	0	0	0	0	0	0	0	0	0	0	0	
SPIRAL-MADISON														
	299	0	0	176	420	136	123	31	168	310	0	0	1663	36479
	150	0	0	302	400	150	204	10	209	220	0	0	1645	145646
	62	0	0	60	62	60	62	10	60	56	0	0	432	

	JAN	FEB	MAR	APR	MAY	JUN	JUL	AUG	SEP	OCT	NOV	DEC	YR.CUM	CUM PROD
	---	---	---	---	---	---	---	---	---	---	---	---	-----	-----
SPOTTED HORN-MADISON														
	0	0	0	0	0	0	0	0	0	0	0	0	0	104386
	0	0	0	0	0	0	0	0	0	0	0	0	0	530479
	0	0	0	0	0	0	0	0	0	0	0	0	0	
SPRING COULEE-MADISON														
	548	530	544	523	550	505	543	519	503	522	213	525	6025	95658
	512	478	512	502	529	514	536	591	528	551	207	563	6023	78378
	82	80	81	78	83	76	81	78	75	78	32	79	903	
SPRING CREEK-RED RIVER														
	0	0	0	0	0	0	0	0	0	0	0	0	0	14458
	0	0	0	0	0	0	0	0	0	0	0	0	0	3840
	0	0	0	0	0	0	0	0	0	0	0	0	0	
SPRING CREEK-STONEWALL														
	0	0	0	0	0	0	0	0	0	0	0	0	0	50305
	0	0	0	0	0	0	0	0	0	0	0	0	0	3015
	0	0	0	0	0	0	0	0	0	0	0	0	0	
SPRING VALLEY-MADISON														
	350	268	386	347	346	309	266	403	320	327	313	316	3951	104898
	1325	1112	1376	1373	1390	1278	1188	1515	1340	1364	1289	1337	15887	94314
	89	43	70	70	69	66	33	65	66	76	88	95	830	
SPRINGBROOK-DUPEROW														
	0	0	0	0	0	0	0	0	0	0	0	0	0	17222
	0	0	0	0	0	0	0	0	0	0	0	0	0	86816
	0	0	0	0	0	0	0	0	0	0	0	0	0	
SPRINGBROOK-MADISON														
	202	226	291	247	267	259	241	239	260	250	232	212	2926	70040
	38	37	80	53	38	32	47	42	35	13	2	42	459	12953
	256	287	369	314	314	339	306	306	330	318	295	295	3729	
SPRINGBROOK-RED RIVER														
	0	0	0	0	0	0	0	0	0	0	0	0	0	1624
	0	0	0	0	0	0	0	0	0	0	0	0	0	0
	0	0	0	0	0	0	0	0	0	0	0	0	0	
SPRINGBROOK-STONEWALL														
	0	0	0	0	0	0	0	0	0	0	0	0	0	120760
	0	0	0	0	0	0	0	0	0	0	0	0	0	69334
	0	0	0	0	0	0	0	0	0	0	0	0	0	
SQUARE BUTTE-MADISON														
	5198	4689	5042	5314	4770	4394	5196	4538	4245	4372	3907	4415	56080	1969483
	40894	37830	39416	39842	36033	34856	40202	39624	38767	37646	37685	37879	460674	6872111
	1504	1378	1458	1505	1458	1248	1569	1254	1087	1010	1048	1124	15643	
SQUAW CREEK-MADISON														
	1188	1163	1314	1194	1331	1153	1184	1186	1179	1169	1134	1201	14396	238271
	873	829	896	889	952	842	910	912	889	912	895	915	10714	118242
	712	698	788	716	798	478	710	711	707	701	680	865	8564	
SQUAW CREEK-RED RIVER														
	0	0	0	0	0	0	0	0	0	0	0	0	0	35856
	0	0	0	0	0	0	0	0	0	0	0	0	0	3417
	0	0	0	0	0	0	0	0	0	0	0	0	0	
SQUAW GAP-BAKKEN														
	2129	1955	2133	1974	2140	1914	2040	2029	2011	2051	1830	1931	24137	639928
	0	0	0	0	0	2	20	35	0	20	0	0	77	5956
	1278	1124	1257	1068	1020	908	733	689	829	839	783	629	11157	
SQUAW GAP-GUNTON														
	0	0	0	0	0	0	0	0	0	0	0	0	0	570
	0	0	0	0	0	0	0	0	0	0	0	0	0	407
	0	0	0	0	0	0	0	0	0	0	0	0	0	
SQUAW GAP-MADISON														
	821	1779	1589	1535	1507	1341	1297	807	1555	1497	1112	508	15348	797601
	8490	14956	15056	14796	14503	13312	12299	8776	13505	14042	10582	5602	145919	3801643
	544	860	843	939	950	909	923	532	975	970	747	287	9479	
SQUAW GAP-RED RIVER														
	0	0	0	0	0	0	0	0	0	0	0	0	0	64605
	0	0	0	0	0	0	0	0	0	0	0	0	0	241626
	0	0	0	0	0	0	0	0	0	0	0	0	0	

	JAN ---	FEB ---	MAR ---	APR ---	MAY ---	JUN ---	JUL ---	AUG ---	SEP ---	OCT ---	NOV ---	DEC ---	YR.CUM -----	CUM PROD -----
STADIUM-LODGEPOLE	143354	131530	134228	136391	138462	131571	137322	132592	133374	136033	130694	131091	1616642	4569621
	947	1066	834	1295	1500	1816	2237	2530	3088	3869	4722	5116	29020	223820
	54254	50962	51699	51923	54050	60218	59834	58112	57252	60541	55845	54175	668865	
STAFFORD-MADISON	0	0	0	0	0	0	0	0	0	0	0	0	0	1576
	0	0	0	0	0	0	0	0	0	0	0	0	0	12914
	0	0	0	0	0	0	0	0	0	0	0	0	0	
STAMPEDE-MADISON	0	0	0	0	0	0	0	0	0	0	0	0	0	810
	0	0	0	0	0	0	0	0	0	0	0	0	0	11952
	0	0	0	0	0	0	0	0	0	0	0	0	0	
STANLEY-BAKKEN	0	0	0	0	0	0	0	0	0	0	0	0	0	1375
	0	0	0	0	0	0	0	0	0	0	0	0	0	0
	0	0	0	0	0	0	0	0	0	0	0	0	0	
STANLEY-MADISON	3556	3658	3703	3482	3734	3425	3458	3514	3480	4398	6229	5419	48056	3653352
	24053	21600	22937	20922	24349	23295	22516	24545	22027	24874	26335	25299	282752	6506024
	0	0	0	0	0	0	0	0	0	0	0	0	0	
STARBUCK-MADISON	986	895	923	1003	860	930	972	977	885	958	833	664	10886	886488
	1034	1007	1037	981	1040	953	900	1008	892	930	942	537	11261	434460
	11	9	12	11	11	11	0	0	0	0	0	0	65	
STATE LINE-RED RIVER	5559	3203	5344	5259	5298	4979	4858	5147	5484	5182	6908	7291	64512	1902171
	2642	2563	3817	3847	3881	3611	3726	3186	6512	7245	6645	6871	54546	1992814
	916	269	835	827	824	775	696	801	747	664	1154	1287	9795	
STINSON-MADISON	1804	1682	1876	1794	1808	1756	1778	1727	1686	1560	1540	1569	20580	405295
	20800	20537	21775	21124	21911	21081	21778	21716	21600	23624	25365	26456	267767	2773190
	798	754	837	780	868	810	837	806	540	806	630	682	9148	
STOCKYARD CREEK-MADISON	17668	15374	14804	19262	19581	16140	15706	15588	13714	13720	10812	14087	186456	1356698
	4090	3496	4543	6519	5779	4718	4454	4715	4067	3968	3052	5782	55183	574728
	22812	20223	19445	20290	21465	19988	22058	24592	21684	21585	17339	19273	250754	
STONEVIEW-BAKKEN	634	502	660	476	597	406	791	597	706	755	716	609	7449	206054
	0	0	0	0	0	0	0	0	10	16	5	33	64	95964
	11	76	108	116	131	81	122	125	127	132	95	61	1185	
STONEVIEW-DUPEROW	0	0	0	0	0	0	0	0	0	0	0	0	0	139
	0	0	0	0	0	0	0	0	0	0	0	0	0	2500
	0	0	0	0	0	0	0	0	0	0	0	0	0	
STONEVIEW-MADISON	3575	3306	3693	3401	3474	3378	3153	2757	3170	3288	3154	2143	38492	2995845
	25006	23961	24857	24166	24468	24293	22075	19359	20669	20322	19393	18132	266701	11699385
	5809	5983	6403	6257	6037	5982	6155	6135	6318	6711	5785	4537	72112	
STONEVIEW-RED RIVER	0	0	0	0	0	0	0	0	0	0	0	0	0	124857
	0	0	0	0	0	0	0	0	0	0	0	0	0	21119
	0	0	0	0	0	0	0	0	0	0	0	0	0	
STONEVIEW-STONEWALL	21834	20516	19981	21007	22120	20155	20647	19411	19684	21434	26485	29434	262708	2457498
	615	591	558	515	968	541	496	442	476	448	363	8962	14975	120194
	36565	31837	30292	32719	41534	40715	42028	37387	39136	41693	32129	61173	467208	
STONEVIEW-WINNIPEGOSIS	1674	1531	1619	1544	1619	1216	2035	1877	1870	1958	1376	1393	19712	365151
	453	615	605	641	765	687	1037	1086	1247	1028	885	1103	10152	143138
	1008	1462	2125	2263	1929	1393	2286	2347	2583	2371	2145	1023	22935	
STONY CREEK-MADISON	1006	910	898	920	982	934	978	915	961	878	811	837	11030	488475
	1120	1343	1064	1070	1082	1083	1098	1135	1065	1069	1033	1151	13313	171999
	818	690	859	784	1127	946	886	817	890	1089	1012	932	10850	

	JAN ---	FEB ---	MAR ---	APR ---	MAY ---	JUN ---	JUL ---	AUG ---	SEP ---	OCT ---	NOV ---	DEC ---	YR.CUM -----	CUM PROD -----
STONY RUN-MADISON														
	83	113	178	66	66	91	28	8	0	0	39	22	694	118699
	14	20	31	12	80	16	5	60	0	0	4	2	244	17727
	0	0	0	0	0	0	0	0	0	0	0	0	0	
SUBDIVISION-LODGEPOLE														
	1252	1164	1101	979	867	781	777	615	612	172	0	844	9164	119401
	4715	3818	3780	3190	2785	2485	2224	1790	1610	435	0	5116	31948	183432
	1199	866	790	711	172	233	304	230	213	91	30	48	4887	
SUGAR BEET-MADISON														
	0	0	0	0	0	0	0	0	0	0	0	0	0	7112
	0	0	0	0	0	0	0	0	0	0	0	0	0	52925
	0	0	0	0	0	0	0	0	0	0	0	0	0	
SUNSET BUTTE-RED RIVER C														
	186	202	185	67	37	83	178	143	90	164	125	42	1502	11486
	445	424	446	163	715	557	507	509	482	514	480	544	5786	29920
	182	142	136	47	66	123	72	122	67	38	68	135	1198	
T. R.-DUPEROW														
	2296	1757	1823	1753	2187	2653	2676	2708	2536	2517	2202	2553	27661	949240
	226	164	160	228	270	425	457	437	508	440	463	596	4374	86792
	785	724	764	744	944	1092	1365	980	716	712	1747	1926	12499	
T. R.-MADISON														
	16971	16104	17154	16441	17054	15575	16266	16018	15456	17120	16084	16497	196740	9710791
	185319	168822	179599	176675	179878	169589	169361	171007	159165	178708	163914	177352	2079389	39924462
	10937	10329	11128	10558	11856	11208	11809	11105	10990	11169	10614	10812	132515	
T. R.-RED RIVER														
	0	0	0	0	0	0	0	0	0	0	0	0	0	8552
	0	0	0	0	0	0	0	0	0	0	0	0	0	14696
	0	0	0	0	0	0	0	0	0	0	0	0	0	
TANDY-RED RIVER														
	0	0	0	0	0	0	0	0	0	0	0	0	0	109096
	0	0	0	0	0	0	0	0	0	0	0	0	0	170393
	0	0	0	0	0	0	0	0	0	0	0	0	0	
TAYLOR-WINNIPEG														
	0	24	22	0	0	5	0	3	40	48	0	0	142	138488
	0	25	22	0	0	0	30	3	339	180	0	0	599	19426
	138	207	86	0	0	0	150	350	2864	5575	0	0	9370	
TEMPLE-BAKKEN														
	236	134	77	203	105	334	350	256	278	178	238	150	2539	13266
	104	0	0	95	108	212	0	72	0	6	65	9	671	4075
	378	215	121	268	168	418	350	409	444	285	380	240	3676	
TEMPLE-DAWSON BAY														
	0	0	0	0	0	0	0	0	0	0	0	0	0	498364
	0	0	0	0	0	0	0	0	0	0	0	0	0	143746
	0	0	0	0	0	0	0	0	0	0	0	0	0	
TEMPLE-DUPEROW														
	4269	3793	3859	3615	3649	3318	3342	3235	3005	3120	2978	3088	41271	402509
	4209	3596	3541	3511	3111	2970	3006	3015	2997	2975	2798	2811	38540	2139495
	3329	2781	2759	2874	2960	3092	3021	3410	3298	3451	2965	2926	36866	
TEMPLE-MADISON														
	621	517	505	575	916	630	344	1016	832	637	222	230	7045	388337
	98	66	39	200	158	62	45	128	60	81	11	17	965	339048
	116	117	169	318	398	412	424	428	341	22	11	11	2767	
TEMPLE-RED RIVER														
	0	0	0	0	0	0	0	0	0	0	0	0	0	11234
	0	0	0	0	0	0	0	0	0	0	0	0	0	689
	0	0	0	0	0	0	0	0	0	0	0	0	0	
TEMPLE-STONEWALL														
	0	0	0	0	0	0	0	0	0	0	0	0	0	63614
	0	0	0	0	0	0	0	0	0	0	0	0	0	2667
	0	0	0	0	0	0	0	0	0	0	0	0	0	
TEMPLE-WINNIPEGOSIS														
	5063	5360	5596	5585	6581	6584	7333	7347	6668	8282	8677	8725	81801	5239854
	3856	4036	4299	4487	5110	5127	5075	4725	4739	4690	3674	3369	53187	2260566
	14030	13412	13659	13368	14817	13562	15273	13604	12916	13275	11239	12923	162078	

	JAN	FEB	MAR	APR	MAY	JUN	JUL	AUG	SEP	OCT	NOV	DEC	YR.CUM	CUM PROD
	---	---	---	---	---	---	---	---	---	---	---	---	-----	-----
TEPEE BUTTE-RED RIVER														
	0	0	616	1399	1095	0	875	287	45	676	47	417	5457	217961
	0	0	27363	36472	32554	0	32622	7962	4421	20833	3779	14694	180700	1372179
	0	0	0	0	0	0	0	0	0	0	0	0	0	0
THOMPSON LAKE-MADISON														
	30	35	46	69	52	0	67	30	30	0	0	0	359	25335
	200	300	380	240	200	0	300	200	100	0	0	0	1920	66253
	0	0	0	0	0	0	0	0	0	0	0	0	0	0
TIMBER CREEK-MADISON														
	0	0	0	0	0	0	0	0	0	0	0	0	0	3822
	0	0	0	0	0	0	0	0	0	0	0	0	0	10300
	0	0	0	0	0	0	0	0	0	0	0	0	0	0
TIMBER CREEK-RED RIVER														
	0	0	0	0	0	0	0	0	0	0	0	0	0	52718
	0	0	0	0	0	0	0	0	0	0	0	0	0	30831
	0	0	0	0	0	0	0	0	0	0	0	0	0	0
TIOGA-DEVONIAN														
	7534	7168	7735	7762	8092	7207	3650	5821	3204	6361	6640	6656	77830	6998442
	6233	6156	6514	5993	6277	5799	2855	5922	1528	7175	7377	5965	67794	2164880
	3716	3423	4508	4311	6565	6547	3885	11153	6237	7851	8267	9111	75574	0
TIOGA-MADISON														
	32028	25737	24605	23435	23574	24371	21240	22713	23592	23054	21730	20287	286366	59742573
	206979	190042	202823	196179	196805	207479	194574	240713	257547	219460	212695	212767	2538063	83714227
	352255	321118	329430	342482	341688	308150	314371	326396	346301	336309	336386	359503	4014389	0
TIOGA-MINNELUSA (NITROGEN)														
	0	0	0	0	0	0	0	0	0	0	0	0	0	0
	0	0	0	0	0	0	0	0	0	0	0	0	0	96
	0	0	0	0	0	0	0	0	0	0	0	0	0	0
TIOGA-ORDOVICIAN														
	996	892	970	955	787	1084	839	319	342	186	6	0	7376	2693828
	0	0	0	0	0	0	0	0	0	0	0	0	0	1279331
	1842	1646	1842	1740	2211	1684	1222	1868	537	441	38	0	15071	0
TIOGA-SILURIAN														
	7200	7737	5663	5835	7946	4308	6310	4109	4584	7809	8205	7531	77237	3443838
	29644	38236	23246	30046	57737	12805	36651	16675	30619	67609	57659	53482	454409	4248151
	11164	12240	11691	12264	13796	12110	13662	11723	12347	13803	14032	12181	151013	0
TIOGA-STONEWALL														
	0	0	0	0	0	0	0	0	0	0	0	0	0	160450
	0	0	0	0	0	0	0	0	0	0	0	0	0	6159
	0	0	0	0	0	0	0	0	0	0	0	0	0	0
TIOGA-WINNIPEG/DEADWOOD														
	0	10	0	0	0	0	0	0	0	0	0	0	10	955
	469	196	0	0	0	0	0	0	0	0	0	0	665	8179
	26831	11874	0	0	0	0	0	0	0	0	0	0	38705	0
TOBACCO GARDEN-BAKKEN														
	0	0	0	0	0	0	0	0	0	0	0	0	0	301
	0	0	0	0	0	0	0	0	0	0	0	0	0	888
	0	0	0	0	0	0	0	0	0	0	0	0	0	0
TOBACCO GARDEN-DUPEROW														
	417	457	476	440	476	194	532	109	528	350	486	468	4933	244705
	512	724	576	534	701	370	614	298	577	532	548	496	6482	263435
	550	690	576	659	696	314	600	159	672	437	685	605	6643	0
TOBACCO GARDEN-MADISON														
	28	0	0	0	0	0	0	0	0	0	0	0	28	627
	145	0	0	0	0	0	0	0	0	0	0	0	145	5514
	0	0	0	0	0	0	0	0	0	0	0	0	0	0
TOBACCO GARDEN-RED RIVER														
	37	37	8	20	35	52	30	41	38	7	58	40	403	81725
	227	200	187	203	137	202	95	154	167	35	276	252	2135	79098
	35337	29005	29269	27931	24286	26312	19864	22469	24070	13970	32910	30533	315956	0
TODD-MADISON														
	1498	1635	1632	1622	1765	1629	1693	1704	1591	1403	1665	1569	19406	400838
	2235	1901	2353	2224	2257	2167	2318	2233	1994	1924	1875	1363	24844	430496
	599	584	564	600	619	461	373	374	461	317	558	450	5960	0

	JAN ---	FEB ---	MAR ---	APR ---	MAY ---	JUN ---	JUL ---	AUG ---	SEP ---	OCT ---	NOV ---	DEC ---	YR.CUM -----	CUM PROD -----
TOLLEY-MADISON														
	668	599	627	568	475	693	628	638	605	493	684	638	7316	1016794
	7040	6604	7049	6928	6158	7249	8240	8374	8082	6706	9269	8410	90109	2067725
	127	114	119	108	90	133	121	123	116	94	131	122	1398	
TORNING-MADISON														
	1256	1093	1113	1022	966	741	1094	714	1119	1068	941	1014	12141	349133
	5620	5462	5158	3715	3947	2704	4303	2145	6076	5993	6247	6934	58304	722369
	627	588	630	618	645	480	609	408	624	645	615	636	7125	
TRACY MOUNTAIN-TYLER														
	21174	18911	19798	19011	19129	17868	16514	16243	16093	16311	19912	19489	220453	2728462
	14294	14974	16366	17184	17070	16623	17566	17106	20848	21069	19340	23103	215543	707658
	4067	3497	3230	3762	3718	3329	2894	2942	2952	2779	2584	3160	38914	
TRAILSIDE-DUPEROW														
	0	0	0	0	0	0	0	0	0	0	0	0	0	20703
	0	0	0	0	0	0	0	0	0	0	0	0	0	29490
	0	0	0	0	0	0	0	0	0	0	0	0	0	
TRAILSIDE-MADISON														
	3231	5461	6402	6067	5980	5668	5553	5396	6005	6165	5369	5656	66953	1094656
	19510	30490	36131	31910	35420	33033	32057	32262	35352	36586	34179	34988	391918	2484336
	3305	5065	6151	5745	6526	5351	5517	5382	5485	6225	6034	5437	66223	
TREE TOP-BAKKEN														
	1581	1643	1714	1531	1551	1527	1487	1388	1170	1178	1011	995	16776	89044
	341	362	350	271	280	297	282	338	336	310	349	288	3804	18854
	1089	888	1762	1918	2103	2147	2382	2242	2428	2503	2259	2619	24340	
TREE TOP-DUPEROW														
	830	812	945	613	990	747	886	894	783	770	868	849	9987	646413
	1732	1487	1382	1217	1542	1401	1529	1439	1440	1537	1486	1492	17684	506394
	1235	1144	1136	773	1051	1137	1195	1032	1040	823	1079	1160	12805	
TREE TOP-HEATH														
	0	0	0	0	0	0	0	0	0	0	0	0	0	40355
	0	0	0	0	0	0	0	0	0	0	0	0	0	179377
	0	0	0	0	0	0	0	0	0	0	0	0	0	
TREE TOP-MADISON														
	13971	12843	12176	12194	12814	13462	13274	12515	12679	13193	12368	12336	153825	11681732
	59106	54519	53978	51807	57543	68663	74228	57539	55278	67747	63265	64055	727728	22665677
	16383	14367	14036	13370	14562	15733	15719	12920	12970	12641	11925	11808	166434	
TRENTON-BIRDBEAR														
	0	0	0	601	847	1052	1418	1198	1039	1146	839	983	9123	9123
	0	0	0	70	0	1349	170	140	143	143	96	136	2247	2247
	0	0	0	0	0	0	0	0	0	0	0	0	0	
TRENTON-DUPEROW														
	2369	2160	1663	2106	2129	2541	2289	2506	2420	2165	1920	2286	26554	826811
	2032	1690	929	1204	1543	1187	1963	2245	2216	2099	1695	1999	20802	416092
	1162	1250	1050	1465	2161	2046	2212	2081	1914	1703	1531	1749	20324	
TRENTON-RED RIVER														
	0	0	0	0	0	0	0	0	0	0	0	0	0	175918
	0	0	0	0	0	0	0	0	0	0	0	0	0	100036
	0	0	0	0	0	0	0	0	0	0	0	0	0	
TROTTERS-RED RIVER														
	0	0	0	0	0	0	0	0	0	0	0	0	0	27978
	0	0	0	0	0	0	0	0	0	0	0	0	0	40309
	0	0	0	0	0	0	0	0	0	0	0	0	0	
TRUAX-BAKKEN														
	55	47	50	49	30	51	47	54	42	24	2	70	521	8113
	0	0	0	0	0	0	0	0	0	0	0	0	0	80
	130	200	200	200	120	150	150	150	175	100	125	220	1920	
TRURO-MADISON														
	5379	4940	5184	5944	6253	5958	5824	5935	5993	8085	8237	7655	75387	920589
	10466	9744	10416	9696	10134	10430	9848	10764	9905	12312	13422	13153	130290	1533331
	0	0	0	0	0	0	0	0	0	0	0	0	0	
TYRONE-RED RIVER														
	0	0	0	0	0	0	0	0	0	0	0	0	0	135262
	0	0	0	0	0	0	0	0	0	0	0	0	0	197463
	0	0	0	0	0	0	0	0	0	0	0	0	0	

	JAN ---	FEB ---	MAR ---	APR ---	MAY ---	JUN ---	JUL ---	AUG ---	SEP ---	OCT ---	NOV ---	DEC ---	YR.CUM -----	CUM PROD -----
TYRONE-STONEWALL	0	0	0	0	392	426	437	454	350	281	285	375	3000	47556
	0	95	0	0	1752	2900	3654	3751	1623	1415	2697	3902	21789	59845
	0	0	0	0	0	0	0	0	0	0	14	0	14	
UKRAINA-MADISON	0	0	0	0	0	0	0	0	0	0	0	0	0	2860
	0	0	0	0	0	0	0	0	0	0	0	0	0	12514
	0	0	0	0	0	0	0	0	0	0	0	0	0	
UKRAINA-RED RIVER	0	0	0	0	0	0	0	0	0	0	0	0	0	89196
	0	0	0	0	0	0	0	0	0	0	0	0	0	447117
	0	0	0	0	0	0	0	0	0	0	0	0	0	
UNION CENTER-MADISON	1519	1218	1407	1307	1451	1247	1358	1272	1139	1209	1339	1230	15696	998273
	4856	4146	4656	4263	4576	4045	4263	4002	3677	3493	4274	4512	50763	988677
	2964	2847	2495	3448	1505	2297	1878	2193	1890	2062	2266	1811	27656	
UPLAND-GUNTON	0	0	0	0	0	0	0	0	0	0	0	0	0	13063
	0	0	0	0	0	0	0	0	0	0	0	0	0	6087
	0	0	0	0	0	0	0	0	0	0	0	0	0	
UPLAND-RED RIVER	0	0	0	0	0	0	0	0	0	0	0	0	0	731
	0	0	0	0	0	0	0	0	0	0	0	0	0	0
	0	0	0	0	0	0	0	0	0	0	0	0	0	
UPPER DES LACS-MADISON	433	410	404	385	355	358	447	413	352	391	340	359	4647	88412
	474	230	406	481	240	335	514	425	985	330	77	331	4828	117803
	589	540	589	559	589	570	581	589	546	589	570	545	6856	
VANVILLE-MADISON	615	611	640	585	499	615	650	648	588	585	624	471	7131	128322
	107	75	101	92	97	100	102	346	130	124	118	108	1500	101737
	90	88	93	85	73	90	94	94	85	85	90	69	1036	
VERSIPPI-LODGEPOLE	2538	2376	3166	3147	2784	2409	2504	2669	2323	2657	3646	3451	33670	273243
	5776	3098	4292	4292	3791	3224	3421	3861	3323	3544	4855	4741	48218	274253
	1418	1195	1653	1337	1151	1115	1327	1388	1215	1344	1753	1768	16664	
VIKING-MADISON	398	424	454	398	332	346	388	457	396	444	331	279	4647	158201
	7580	7520	7960	7060	5490	6290	6095	7440	6680	8480	7730	5160	83485	1402461
	0	0	0	0	0	0	0	0	0	0	0	0	0	
WABEK-MADISON	15221	14432	14447	13798	13553	12248	12055	10862	10703	11119	8143	10307	146888	5845140
	41889	40766	43527	47863	49115	46899	58150	47527	56398	55893	50629	63949	602605	3900032
	3649	3829	4107	3800	3648	3565	3574	3111	2918	2969	2256	2317	39743	
WAKE-MADISON	1009	997	820	1179	1012	925	1018	894	807	760	787	1002	11210	290396
	18089	17628	17410	20453	18231	16955	16718	16776	15267	13339	13212	9068	193146	2693085
	0	0	0	0	0	0	0	0	0	0	0	0	0	
WANNAGAN-RED RIVER	825	832	837	787	781	733	787	756	928	922	916	939	10043	500370
	987	964	1017	960	962	955	995	994	1187	1203	1182	1177	12583	163661
	1705	1595	1705	1650	1705	1650	1705	1705	1650	1705	1650	1705	20130	
WARD-MADISON	0	0	0	0	0	0	0	0	0	0	0	0	0	778
	0	0	0	0	0	0	0	0	0	0	0	0	0	25604
	0	0	0	0	0	0	0	0	0	0	0	0	0	
WAYNE-MADISON	21993	20314	21381	20533	21260	19905	20250	20602	18438	19497	17138	17782	239093	4483158
	260029	252008	258960	251372	269063	259100	268033	272891	256634	254816	231570	239109	3073585	41464695
	0	0	0	0	0	0	0	0	0	0	0	0	0	
WERNER-MADISON	379	0	110	794	254	760	742	759	713	413	0	20	4944	77700
	5733	0	1295	8982	4393	9139	9518	8493	8122	5312	0	0	60987	664726
	0	0	0	0	0	0	0	0	0	0	0	0	0	

	JAN ---	FEB ---	MAR ---	APR ---	MAY ---	JUN ---	JUL ---	AUG ---	SEP ---	OCT ---	NOV ---	DEC ---	YR.CUM -----	CUM PROD -----
WERNER-RED RIVER														
	0	0	0	0	0	0	0	0	0	0	0	0	0	290075
	0	0	0	0	0	0	0	0	0	0	0	0	0	768643
	0	0	0	0	0	0	0	0	0	0	0	0	0	
WEST AMBROSE-DUPEROW														
	624	540	606	530	320	403	376	354	371	371	357	382	5234	110407
	1301	1129	1174	1013	357	310	389	393	394	394	391	371	7616	210869
	681	596	658	567	240	303	283	266	279	278	269	287	4707	
WEST BANK-LOGEPOLE/BAKKEN														
	0	0	0	0	0	0	0	0	0	0	0	0	0	5883
	0	0	0	0	0	0	0	0	0	0	0	0	0	10366
	0	0	0	0	0	0	0	0	0	0	0	0	0	
WEST BUTTE-MADISON														
	0	0	0	0	0	0	0	0	0	0	0	0	0	15918
	0	0	0	0	0	0	0	0	0	0	0	0	0	83579
	0	0	0	0	0	0	0	0	0	0	0	0	0	
WEST CAPA-MADISON														
	150	211	143	0	0	0	0	0	0	0	0	0	504	45961
	799	711	945	0	0	0	0	0	0	0	0	0	2455	114703
	171	245	169	0	0	0	0	0	0	0	0	0	585	
WEST CAPA-RED RIVER														
	0	0	0	0	0	0	0	0	0	0	0	0	0	27
	0	0	0	0	0	0	0	0	0	0	0	0	0	0
	0	0	0	0	0	0	0	0	0	0	0	0	0	
WEST CAPA-SILURIAN														
	1477	1452	1519	1510	1422	1118	1955	1435	1539	1586	956	801	16770	768118
	3148	2969	3469	2886	3724	3702	4081	4020	3791	3195	1190	1381	37556	690872
	1796	1688	1848	1861	1889	1823	1953	1867	1910	1985	1228	1042	20890	
WEST DICKINSON-LOGEPOLE														
	84592	74698	73429	70325	67173	58290	55938	51326	45826	44439	40108	38865	705009	3587454
	18177	18081	18562	20007	20352	21081	25135	26486	25483	28970	29100	29280	280714	894763
	46689	41792	41783	40242	38341	33243	32893	29525	26290	24715	22129	21539	399181	
WEST GREENE-MADISON														
	3136	2867	3075	2961	2872	2767	2609	2928	2506	2449	2351	2624	33145	510055
	18397	17692	19843	16171	13682	15827	17878	17908	17917	14958	16467	17148	203888	1498582
	2503	2048	2424	2427	2762	2417	2475	2471	1996	1999	2128	2519	28169	
WEST ROTH-MADISON														
	48	45	48	38	39	36	40	33	34	37	31	31	460	52278
	0	0	0	0	0	0	0	0	0	0	0	0	0	17768
	0	0	0	0	0	0	0	0	0	0	0	0	0	
WEST SHERWOOD-MADISON														
	0	0	0	0	0	0	0	0	0	0	0	0	0	37934
	0	0	0	0	0	0	0	0	0	0	0	0	0	184638
	0	0	0	0	0	0	0	0	0	0	0	0	0	
WEST TIOGA-BAKKEN														
	691	557	699	667	655	611	614	520	723	672	599	680	7688	186424
	357	609	591	549	241	365	256	187	230	208	151	159	3903	58086
	754	676	963	969	910	856	991	691	927	927	804	572	10040	
WEST TIOGA-DUPEROW														
	0	0	0	0	0	0	0	0	0	0	0	0	0	70746
	0	0	0	0	0	0	0	0	0	0	0	0	0	470632
	0	0	0	0	0	0	0	0	0	0	0	0	0	
WEST TIOGA-LOGEPOLE														
	0	0	0	0	0	0	0	0	0	0	0	0	0	2425
	0	0	0	0	0	0	0	0	0	0	0	0	0	59
	0	0	0	0	0	0	0	0	0	0	0	0	0	
WEST TIOGA-MADISON														
	2193	2297	2267	2339	2407	2265	2299	2267	2268	2440	2347	2412	27801	1057625
	14631	16513	17953	20290	19453	18256	20037	19366	20561	19497	17119	19331	223007	4733849
	2497	3023	3346	4053	4800	4619	4135	3317	3071	3209	2852	3392	42314	
WEST TIOGA-RED RIVER														
	1449	1235	1343	1204	1299	1277	982	901	794	744	644	534	12406	529106
	156	127	110	108	303	122	126	43	540	39	2	4	1680	39024
	46448	43548	46870	39958	45587	42135	40815	37900	34412	35063	31301	30182	474219	

	JAN ---	FEB ---	MAR ---	APR ---	MAY ---	JUN ---	JUL ---	AUG ---	SEP ---	OCT ---	NOV ---	DEC ---	YR.CUM -----	CUM PROD -----
WEST TIOGA-SILURIAN														
	0	0	0	0	0	0	0	0	0	0	0	0	0	556514
	0	0	0	0	0	0	0	0	0	0	0	0	0	2307100
	0	0	0	0	0	0	0	0	0	0	0	0	0	
WEST TIOGA-STONEWALL														
	1104	920	983	1036	1076	1006	711	985	1000	997	607	1023	11448	262043
	18	80	110	0	0	0	0	0	0	0	120	0	328	12076
	1602	1425	1168	1310	1470	1557	986	858	1320	1266	885	1311	15158	
WESTBERG-BAKKEN														
	106	135	86	169	168	130	154	89	121	141	55	92	1446	34159
	11	15	17	19	21	16	10	14	12	21	9	7	172	3731
	300	250	200	325	350	300	300	250	251	311	228	170	3235	
WESTBERG-BIRDBEAR														
	0	0	0	0	0	0	0	0	0	0	0	0	0	2304
	0	0	0	0	0	0	0	0	0	0	0	0	0	25168
	0	0	0	0	0	0	0	0	0	0	0	0	0	
WESTHOPE-MADISON														
	0	0	0	0	0	0	0	0	0	0	0	0	0	10294
	0	0	0	0	0	0	0	0	0	0	0	0	0	4223
	0	0	0	0	0	0	0	0	0	0	0	0	0	
WESTHOPE-SPEARFISH														
	0	0	0	0	0	0	0	0	0	0	0	0	0	6244
	0	0	0	0	0	0	0	0	0	0	0	0	0	529
	0	0	0	0	0	0	0	0	0	0	0	0	0	
WHEATON-MADISON														
	0	30	0	47	47	278	123	104	107	0	0	0	736	74289
	0	84	0	600	1075	310	335	217	186	0	0	0	2807	39872
	0	0	0	0	0	0	0	0	0	0	0	0	0	
WHISKEY JOE-DUPEROW														
	0	0	0	0	0	0	0	0	0	0	0	0	0	804707
	0	0	0	0	0	0	0	0	0	0	0	0	0	580658
	0	0	0	0	0	0	0	0	0	0	0	0	0	
WHISKEY JOE-MADISON														
	17125	15735	17321	16115	15649	17387	16762	18115	17062	18416	17029	15804	202520	7185256
	64352	58824	61804	53230	55627	61185	60606	64874	57700	64485	59983	59596	722266	20342117
	10111	9486	10129	10415	10706	11484	11423	10980	10073	9684	9097	8837	122425	
WHITE ASH-MADISON														
	0	0	0	0	0	0	0	0	0	0	0	0	0	49726
	0	0	0	0	0	0	0	0	0	0	0	0	0	16029
	0	0	0	0	0	0	0	0	0	0	0	0	0	
WHITE EARTH-MADISON														
	454	425	453	417	447	429	411	439	460	427	406	441	5209	2761297
	3177	3075	2953	2996	3195	2986	3046	3106	3034	3021	3065	3103	36757	3351497
	150	145	150	140	150	143	138	141	0	0	0	150	1307	
WHITE EARTH-RED RIVER														
	0	0	0	0	0	0	0	0	0	0	0	0	0	50282
	0	0	0	0	0	0	0	0	0	0	0	0	0	21615
	0	0	0	0	0	0	0	0	0	0	0	0	0	
WHITE EARTH-WINNIPEGOSIS														
	0	0	0	0	0	0	0	0	0	0	0	0	0	271
	0	0	0	0	0	0	0	0	0	0	0	0	0	0
	0	0	0	0	0	0	0	0	0	0	0	0	0	
WHITETAIL-DUPEROW														
	718	1005	870	892	882	870	913	874	749	755	861	817	10206	392103
	4284	827	4394	4722	4827	4703	4804	4763	4170	4021	4296	4543	50354	498608
	524	911	782	883	980	945	1011	970	752	757	805	774	10094	
WHITETAIL-RED RIVER														
	0	0	0	0	0	0	0	0	0	0	0	0	0	449968
	0	0	0	0	0	0	0	0	0	0	0	0	0	209756
	0	0	0	0	0	0	0	0	0	0	0	0	0	
WILDROSE-MADISON														
	0	0	0	0	0	0	0	0	0	0	441	713	1154	134660
	0	0	0	0	0	0	0	0	0	0	18	110	128	187247
	0	0	0	0	0	0	0	0	0	0	165	267	432	

	JAN ---	FEB ---	MAR ---	APR ---	MAY ---	JUN ---	JUL ---	AUG ---	SEP ---	OCT ---	NOV ---	DEC ---	YR.CUM -----	CUM PROD -----
WILDROSE-SOURIS RIVER														
	4275	7118	3921	2860	1781	752	2263	1633	1181	1461	1078	398	28721	31792
	10	167	636	1728	1960	1023	5756	3154	2779	3264	3003	1039	24519	24565
	2616	4356	4236	1750	1090	460	1385	999	723	894	660	244	19413	
WILEY-MADISON														
	18794	17694	19634	18917	30054	27813	27158	25644	25294	41419	44479	40348	337248	13820142
	249934	244381	252209	251197	290564	272540	292189	279689	290033	298399	283553	268043	3272731	59324783
	1155	1098	1170	1098	1135	1088	1114	1128	1051	1090	1077	1096	13300	
WILLIAMS CREEK-BIRDBEAR														
	0	0	0	0	0	0	0	0	0	0	0	0	0	142611
	0	0	0	0	0	0	0	0	0	0	0	0	0	342384
	0	0	0	0	0	0	0	0	0	0	0	0	0	
WILLIAMS CREEK-MADISON														
	830	805	399	0	0	0	0	0	0	0	0	0	2034	35860
	4255	3922	2038	0	0	0	0	0	0	0	0	0	10215	117294
	310	300	425	0	0	0	0	0	0	0	0	0	1035	
WILLIAMS CREEK-RED RIVER														
	390	361	386	360	1252	1467	1409	1314	1292	1356	1324	1345	12256	246677
	383	375	387	384	1856	2195	2011	2028	2075	2129	2089	2096	18008	188348
	270	250	267	249	504	547	525	220	482	506	493	502	4815	
WILLISTON-DUPEROW														
	0	0	0	0	0	0	0	0	0	0	0	0	0	5398
	0	0	0	0	0	0	0	0	0	0	0	0	0	35381
	0	0	0	0	0	0	0	0	0	0	0	0	0	
WILLISTON-MADISON														
	1298	1075	1051	981	1071	979	996	903	906	948	844	1091	12143	252505
	2273	1547	1385	1254	1668	1251	1420	1238	1387	1315	1294	1242	17274	238008
	1481	1440	1443	1423	1467	1374	1308	1408	1342	1359	984	1194	16223	
WILLISTON-RED RIVER														
	0	0	0	0	0	0	0	0	0	0	0	0	0	64552
	0	0	0	0	0	0	0	0	0	0	0	0	0	113149
	0	0	0	0	0	0	0	0	0	0	0	0	0	
WILLMEN-MADISON														
	1712	1512	1689	1582	1618	1568	1449	1568	1125	1339	1287	1342	17791	184690
	1827	1666	1814	1755	1719	1728	1622	1840	1462	1560	1488	1784	20265	161766
	1509	1165	1329	1197	1261	1266	1176	1245	1003	793	741	782	13467	
WILLOW CREEK-MADISON														
	1053	983	1036	964	1062	965	998	979	943	974	897	982	11836	320687
	496	522	558	510	465	390	450	589	450	391	366	392	5579	180031
	1080	968	1074	995	1093	1049	1175	1017	996	1046	1045	938	12476	
WILLOW CREEK-RED RIVER														
	0	0	0	0	0	0	0	0	0	0	0	0	0	107987
	0	0	0	0	0	0	0	0	0	0	0	0	0	36179
	0	0	0	0	0	0	0	0	0	0	0	0	0	
WINDMILL-MADISON														
	0	0	0	0	0	0	0	0	0	0	0	0	0	17025
	0	0	0	0	0	0	0	0	0	0	0	0	0	85878
	0	0	0	0	0	0	0	0	0	0	0	0	0	
WINNER-RED RIVER														
	0	0	0	0	0	0	0	0	0	0	0	0	0	18919
	0	0	0	0	0	0	0	0	0	0	0	0	0	7676
	0	0	0	0	0	0	0	0	0	0	0	0	0	
WINTER BUTTE-DUPEROW														
	0	5	0	10	0	0	0	0	0	3	0	0	18	219244
	0	0	0	0	0	0	0	0	0	0	0	0	0	101082
	0	0	0	0	0	0	0	0	0	0	0	0	0	
WINTER BUTTE-MADISON														
	0	28	0	25	0	16	0	34	0	22	0	0	125	4853
	0	0	0	0	0	0	0	292	0	0	0	0	292	27022
	0	0	0	0	0	0	0	0	0	0	0	0	0	
WINTER BUTTE-RED RIVER														
	0	0	0	0	0	0	0	0	0	0	0	0	0	238156
	0	0	0	0	0	0	0	0	0	0	0	0	0	37029
	0	0	0	0	0	0	0	0	0	0	0	0	0	

	JAN ---	FEB ---	MAR ---	APR ---	MAY ---	JUN ---	JUL ---	AUG ---	SEP ---	OCT ---	NOV ---	DEC ---	YR.CUM -----	CUM PROD -----
WOBURN-MADISON														
	1090	732	845	834	981	844	1059	900	1127	897	810	476	10595	1829049
	1118	1007	1183	493	1006	1518	1331	1327	2278	1780	1038	286	14365	563169
	3773	3963	3496	4109	4726	3808	5373	4182	4505	3770	4955	2805	49465	
WOLF BAY-DUPEROW														
	761	565	747	795	849	866	915	862	636	1076	1070	1103	10245	183852
	3802	2700	3711	4219	4453	4669	5215	4998	3924	6593	6702	6901	57887	1074271
	381	283	374	397	424	433	457	431	318	538	535	550	5121	
WRITING ROCK-RED RIVER														
	0	0	0	0	0	0	0	0	0	0	0	0	0	35581
	0	0	0	0	0	0	0	0	0	0	0	0	0	60782
	0	0	0	0	0	0	0	0	0	0	0	0	0	
YELLOWSTONE-ORDOVICIAN														
	2566	1757	2565	2549	2251	1723	1645	1664	1613	1628	1678	1451	23090	988605
	3005	2933	3318	3037	2438	3280	2324	1252	1135	1763	2638	2650	29773	347041
	3087	1988	2473	2566	2423	1989	1341	1109	1348	1412	1571	1409	22716	
ZENITH-HEATH														
	3762	3423	3359	3329	3268	3041	3177	2986	2697	2964	3160	2964	38130	5641535
	8370	4817	4641	4756	5255	4770	4890	4576	4707	5122	5255	4776	61935	3268564
	463	406	410	422	431	420	434	434	430	459	419	278	5006	
ZENITH-NEWTON-HEATH														
	569	544	523	509	389	351	494	526	501	356	383	483	5628	1065273
	2401	2185	2173	1985	2144	1950	2543	2308	2227	1516	2192	2415	26039	616941
	372	363	341	366	373	294	388	356	390	365	368	338	4314	
ZION-SPEARFISH/MADISON														
	287	272	284	283	282	227	226	222	209	182	305	268	3047	138803
	8247	7212	7344	6690	6356	6652	6209	6715	4696	6479	7930	7837	82367	1962654
	0	0	0	0	0	0	0	0	0	0	0	0	0	
UNNAMED WILDCATS-BAKKEN														
	0	0	0	0	0	0	0	0	0	0	0	0	0	4610
	0	0	0	0	0	0	0	0	0	0	0	0	0	3
	0	0	0	0	0	0	0	0	0	0	0	0	0	
UNNAMED WILDCATS-BAKKEN/THREE FORKS														
	0	0	0	0	0	0	0	0	0	0	0	0	0	60
	0	0	0	0	0	0	0	0	0	0	0	0	0	0
	0	0	0	0	0	0	0	0	0	0	0	0	0	
UNNAMED WILDCATS-DAWSON BAY														
	0	0	0	0	0	0	0	0	0	0	0	0	0	83
	0	0	0	0	0	0	0	0	0	0	0	0	0	0
	0	0	0	0	0	0	0	0	0	0	0	0	0	
UNNAMED WILDCATS-DUPEROW														
	0	0	0	0	0	0	0	0	0	0	0	0	0	3826
	0	0	0	0	0	0	0	0	0	0	0	0	0	19888
	0	0	0	0	0	0	0	0	0	0	0	0	0	
UNNAMED WILDCATS-GUNTON														
	0	0	0	0	0	0	0	0	0	0	0	0	0	23
	0	0	0	0	0	0	0	0	0	0	0	0	0	9
	0	0	0	0	0	0	0	0	0	0	0	0	0	
UNNAMED WILDCATS-LODGEPOLE														
	0	0	0	0	0	0	0	0	0	0	0	0	0	265
	0	0	0	0	0	0	0	0	0	0	0	0	0	0
	0	0	0	0	0	0	0	0	0	0	0	0	0	
UNNAMED WILDCATS-MADISON														
	13	212	0	0	0	0	0	0	0	0	0	0	225	9043
	10030	18361	0	7292	10600	4532	8072	10454	0	0	0	0	69341	200437
	0	0	0	0	0	0	0	0	0	0	0	0	0	
UNNAMED WILDCATS-MIDALE/NESSON														
	0	0	0	0	0	0	0	95	2885	2414	1903	1571	8868	8868
	0	0	0	0	0	0	0	765	1865	2294	1160	1280	7364	7364
	0	0	0	0	0	0	0	200	4835	7430	6963	5835	25263	
UNNAMED WILDCATS-RED RIVER														
	0	41	0	0	0	0	0	0	0	0	0	0	41	3956
	0	0	0	0	0	0	0	0	0	0	0	0	0	10726
	0	0	0	0	0	0	0	0	0	0	0	0	0	

	JAN ---	FEB ---	MAR ---	APR ---	MAY ---	JUN ---	JUL ---	AUG ---	SEP ---	OCT ---	NOV ---	DEC ---	YR.CUM -----	CUM PROD -----
UNNAMED WILDCATS-RED RIVER B	0	0	0	0	0	0	0	0	0	0	0	0	0	0
	0	0	0	0	0	0	0	0	0	0	0	0	0	6817
	0	0	0	0	0	0	0	0	0	0	0	0	0	
UNNAMED WILDCATS-SILURIAN	0	0	0	0	0	0	0	0	0	0	0	0	0	250
	0	0	0	0	0	0	0	0	0	0	0	0	0	1090
	0	0	0	0	0	0	0	0	0	0	0	0	0	
UNNAMED WILDCATS-SPEARFISH	0	0	0	0	0	0	0	0	0	0	0	0	0	772
	0	0	0	0	0	0	0	0	0	0	0	0	0	7639
	0	0	0	0	0	0	0	0	0	0	0	0	0	
UNNAMED WILDCATS-TYLER	0	0	0	0	0	0	0	0	0	0	0	0	0	326
	0	0	0	0	0	0	0	0	0	0	0	0	0	325
	0	0	0	0	0	0	0	0	0	0	0	0	0	
UNNAMED WILDCATS-WINNIPEGOSIS	0	0	0	0	0	0	0	0	0	0	0	0	0	1950
	0	0	0	0	0	0	0	0	0	0	0	0	0	11204
	0	0	0	0	0	0	0	0	0	0	0	0	0	
RECOVERED LIQUIDS FROM GAS LINES	25426	28102	26222	24194	24488	23846	22110	21260	25510	24815	20207	20742	286922	8581565
DISPOSAL WELL SKIMMED CRUDE RECOVERY	0	479	40	269	317	189	561	382	727	321	58	175	3518	232126
WASTE OIL TREATING PLANT RECOVERY	0	2804	1864	921	0	1775	893	926	878	890	883	724	12558	215711
STATE TOTALS:	2768140	2624774	2818135	2724181	2802852	2696894	2748382	2713556	2667816	2804290	2629332	2716170	32714522	1369800341
	7385942	7153511	7682619	7511703	7816578	7524047	7810630	7754512	7587091	7963078	7430131	7600777	91220619	2122631550
	4814655	4338433	4521850	4519775	4804228	4598426	4801696	4651923	4630253	4830512	4495114	4777515	55784380	

OIL & GAS PRODUCTION BY COUNTIES

COUNTY -----	JAN ---	FEB ---	MAR ---	APR ---	MAY ---	JUN ---	JUL ---	AUG ---	SEP ---	OCT ---	NOV ---	DEC ---	YR. CUM -----	CUM PROD -----
ADAMS	0 0	0 0	0 0	0 0	0 0	0 0	0 0	0 0	0 0	0 0	0 0	0 0	0 0	597
BILLINGS	444220 443816	450190 439860	507370 493514	477343 476515	489091 498338	474733 474281	474671 482501	472301 478157	466519 472627	469553 472536	438914 436529	444748 434766	5609653 5603440	249128432
BOTTINEAU	170624 14535	160169 13613	170359 14803	166469 14201	181537 17207	175764 17764	180599 17526	179115 16664	172006 15365	199058 16333	188902 15430	185797 14711	2130399 188152	105668125
BOWMAN	355236 452690	336620 438791	377187 490891	356133 470686	359451 483982	345891 477785	343155 488020	342073 489829	327725 440510	348102 461114	328615 427928	341256 417790	4161444 5540016	71689986
BURKE	69387 203845	64445 189445	66339 203246	61581 195057	62955 199839	61690 201745	63738 215186	58910 214395	59752 194577	61679 197011	57460 194126	53438 185177	741374 2393649	68707468
DIVIDE	58433 133787	60504 124127	57575 120829	55193 108984	57595 129509	51309 119104	55112 130132	51350 114596	51446 118947	54173 118520	55079 108924	60818 138541	668587 1466000	24220245
DUNN	88557 105781	84420 100486	88821 106177	88944 103012	96471 114646	99840 116680	106985 135972	105536 135076	100297 138780	107178 154021	97036 140347	103718 148409	1167803 1499387	50737101
GOLDEN VALLEY	84113 50114	81559 48864	87797 53705	82557 52003	81543 48294	81277 47938	92593 53921	110380 58549	106882 61462	109058 61672	112482 61581	127507 68367	1157748 666470	14353215
HETTINGER	0 0	0 0	616 0	1399 0	1095 0	0 0	875 0	287 0	45 0	676 0	47 0	417 0	5457 0	218068
MCHENRY	2899 0	3031 0	2803 0	3398 0	2911 0	2643 0	3025 0	2847 0	2400 0	2067 0	2009 0	1982 0	32015 0	1248939
MCKENZIE	446161 1411370	427791 1230993	465836 1256764	456106 1265912	479887 1351927	465887 1297814	470055 1357321	451261 1315029	434890 1273810	468143 1312800	427708 1210176	437158 1300839	5430883 15584755	339455035
MCLEAN	6388 4537	6024 4747	7265 4769	7442 4828	7217 5140	7434 5155	6343 5252	6915 5262	5689 4791	6842 4933	6264 4959	6264 4882	80087 59255	2007132
MERCER	0 0	0 0	0 0	0 0	0 0	0 0	0 0	0 0	0 0	0 0	0 0	0 0	0 0	7799
MOUNTRAIL	35847 242890	33180 214811	34348 225117	31347 222925	33279 228856	31356 209084	29862 202585	27773 211444	28320 206963	29830 215631	27513 216464	28631 229483	371286 2626253	42859381
RENVILLE	67151 18039	62232 16793	67095 18135	64528 19551	66517 18441	64032 17572	66753 17592	66616 17210	62261 16364	65963 16379	60022 15204	60060 15863	773230 207143	63668122
SLOPE	19709 11112	18647 10754	19713 11070	18590 10516	18991 11231	17929 10725	17826 10205	17385 10789	17629 10754	18098 10968	16815 9799	16454 9483	217786 127406	3555872
STARK	610157 291359	549922 265202	570577 275689	561731 276482	554002 277984	525226 272334	538190 278374	529758 273953	519570 268250	528895 275301	512903 248508	508299 247970	6509230 3251406	73355445
WARD	8854 2186	8173 1810	8403 2292	8267 2056	8446 1899	8142 2012	7591 1985	8757 1852	7981 1719	7566 1991	7371 1726	8487 1207	98038 22735	6736392
WILLIAMS	300404 1428594	277867 1238137	286031 1244849	283153 1297047	301864 1416935	283741 1328433	291009 1405124	282292 1309118	304404 1405334	327409 1511302	290192 1403413	331136 1560027	3559502 16548313	252182987
TOTAL: 19	2768140 4814655	2624774 4338433	2818135 4521850	2724181 4519775	2802852 4804228	2696894 4598426	2748382 4801696	2713556 4651923	2667816 4630253	2804290 4830512	2629332 4495114	2716170 4777515	32714522 55784380	1369800341

ENHANCED RECOVERY WATER INJECTION

JAN	FEB	MAR	APR	MAY	JUN	JUL	AUG	SEP	OCT	NOV	DEC	YR.CUM	CUM.INJ
---	---	---	---	---	---	---	---	---	---	---	---	-----	-----
FIELD: ANTELOPE													
INJECTION FORMATION: DEVONIAN													

AMERADA HESS CORP.					ANTELOPE DEVONIAN UNIT #4I				SOW: WI	NW NW	07-152-094	UIC#	A0001E0001
14820	12743	13846	11665	8744	10436	10166	10107	9984	8970	9745	5663	126889	1478937
AMERADA HESS CORP.					ANTELOPE-DEVONIAN UNIT #11I				SOW: WI	SE NE	32-153-094	UIC#	A0001E0533
0	0	0	0	0	0	0	0	0	10	616	564	1190	186614
AMERADA HESS CORP.					ANTELOPE-DEVONIAN UNIT #5				SOW: WI	NE NE	02-152-095	UIC#	A0001E0002
0	0	0	0	0	0	0	0	0	591	844	373	1808	7505753
AMERADA HESS CORP.					ANTELOPE-DEVONIAN UNIT #6I				SOW: WI	SW SW	33-153-094	UIC#	A0001E0003
15832	14666	17143	17172	13550	18358	18305	18795	18462	17838	16260	12750	199131	5159890
AMERADA HESS CORP.					ANTELOPE-DEVONIAN UNIT #7I				SOW: P&A	SW NE	07-152-094	UIC#	A0001E0121
0	0	0	0	0	0	0	0	0	0	0	0	0	2083728

POOL INJECTION TOTALS:													
30652	27409	30989	28837	22294	28794	28471	28902	28446	27409	27465	19350	329018	16414922
=====													

FIELD: ANTELOPE													
INJECTION FORMATION: MADISON													

AMERADA HESS CORP.					ANTELOPE-DEVONIAN UNIT #11I				SOW: P&A	SE NE	32-153-094	UIC#	A0002E0007
0	0	0	0	0	0	0	0	0	0	0	0	0	4059021
AMERADA HESS CORP.					ANTELOPE-MADISON UNIT #A-522				SOW: P&A	SE SE	31-153-094	UIC#	A0002E0004
0	0	0	0	0	0	0	0	0	0	0	0	0	3174785
AMERADA HESS CORP.					ANTELOPE-MADISON UNIT #B-519				SOW: P&A	SE NW	02-152-095	UIC#	A0002E0368
0	0	0	0	0	0	0	0	0	0	0	0	0	849543
AMERADA HESS CORP.					ANTELOPE-MADISON UNIT #D-515				SOW: P&A	SE NE	11-152-095	UIC#	A0002E0005
0	0	0	0	0	0	0	0	0	0	0	0	0	3236218
AMERADA HESS CORP.					ANTELOPE-MADISON UNIT #E-516				SOW: TA	NW NW	12-152-095	UIC#	A0002E0006
0	0	0	0	0	0	0	0	0	0	0	0	0	995848
AMERADA HESS CORP.					ANTELOPE-MADISON UNIT #E-520				SOW: P&A	LT 5	01-152-095	UIC#	A0002E0374
0	0	0	0	0	0	0	0	0	0	0	0	0	226721
AMERADA HESS CORP.					ANTELOPE-MADISON UNIT #F-514				SOW: P&A	NW SE	12-152-095	UIC#	A0002E0008
0	0	0	0	0	0	0	0	0	0	0	0	0	859378
AMERADA HESS CORP.					ANTELOPE-MADISON UNIT #F-518				SOW: TAO	NE SW	01-152-095	UIC#	A0002E0440
0	0	0	0	0	0	0	0	0	0	0	0	0	2505177
AMERADA HESS CORP.					ANTELOPE-MADISON UNIT #F-521				SOW: P&A	LT 3	01-152-095	UIC#	A0002E0373
0	0	0	0	0	0	0	0	0	0	0	0	0	805997
AMERADA HESS CORP.					ANTELOPE-MADISON UNIT #G-519				SOW: P&A	LT 10	01-152-095	UIC#	A0002E0477
0	0	0	0	0	0	0	0	0	0	0	0	0	272985
AMERADA HESS CORP.					ANTELOPE-MADISON UNIT #H-516				SOW: P&A	NW NW	07-152-094	UIC#	A0002E0372
0	0	0	0	0	0	0	0	0	0	0	0	0	96302
AMERADA HESS CORP.					ANTELOPE-MADISON UNIT #H-523I				SOW: TA	NW SE	33-153-094	UIC#	A0002E0009
0	0	0	0	0	0	0	0	0	0	0	0	0	1777766
AMERADA HESS CORP.					ANTELOPE-MADISON UNIT #I-509D				SOW: P&A	SE SW	18-152-094	UIC#	A0002E0369
0	0	0	0	0	0	0	0	0	0	0	0	0	2550478
AMERADA HESS CORP.					ANTELOPE-MADISON UNIT #J-510				SOW: P&A	NW SE	18-152-094	UIC#	A0002E0010
0	0	0	0	0	0	0	0	0	0	0	0	0	737660
AMERADA HESS CORP.					ANTELOPE-MADISON UNIT #J-517I				SOW: P&A	SW SE	06-152-094	UIC#	A0002E0011
0	0	0	0	0	0	0	0	0	0	0	0	0	938652
AMERADA HESS CORP.					ANTELOPE-MADISON UNIT #K-511				SOW: P&A	SE NE	18-152-094	UIC#	A0002E0012
0	0	0	0	0	0	0	0	0	0	0	0	0	1891190
AMERADA HESS CORP.					ANTELOPE-MADISON UNIT #L-515I				SOW: P&A	SW NW	08-152-094	UIC#	A0002E0370
0	0	0	0	0	0	0	0	0	0	0	0	0	467699
AMERADA HESS CORP.					ANTELOPE-MADISON UNIT #N-510				SOW: P&A	NW SE	17-152-094	UIC#	A0002E0371
0	0	0	0	0	0	0	0	0	0	0	0	0	3397495

JAN	FEB	MAR	APR	MAY	JUN	JUL	AUG	SEP	OCT	NOV	DEC	YR.CUM	CUM.INJ
0	0	0	0	0	0	0	0	0	0	0	0	0	28842915

FIELD: ANTLER INJECTION FORMATION: MADISON

SAMEDAN OIL CORP.	4805	6302	8197	7347	9205	8543	8340	5868	7134	8556	9396	9731	93424	W0073E0610	266723
ANTLER MIDALE UNIT #33-25 SOW: WI NW SE 25-163-082 UIC#															
SAMEDAN OIL CORP.	9059	15602	25041	23268	25384	19706	21261	20484	23337	24962	23711	25160	256975	W0073E0611	288304
ANTLER MIDALE UNIT #41-25 SOW: WI NE NE 25-163-082 UIC#															
SAMEDAN OIL CORP.	5879	7736	11056	10792	11576	9971	10861	11115	11847	12656	12035	12416	127940	W0073E0612	320002
ANTLER MIDALE UNIT #43-25 SOW: WI NE SE 25-163-082 UIC#															
POOL INJECTION TOTALS:	19743	29640	44294	41407	46165	38220	40462	37467	42318	46174	45142	47307	478339		875029

FIELD: BAUMANN DRAIN INJECTION FORMATION: MADISON

WARD-WILLISTON CO.	0	0	0	0	350	438	329	326	350	300	250	260	2603	W0052E0522	83239
WATLAND #3 SOW: PWI NE SE 23-163-082 UIC#															
POOL INJECTION TOTALS:	0	0	0	0	350	438	329	326	350	300	250	260	2603		83239

FIELD: BEAR CREEK INJECTION FORMATION: DUPEROW

BERCO RESOURCES, LLC	16934	15926	17037	14834	14333	15119	16027	13631	12325	12968	11842	12207	173183	W0045E0499	1299286
FENTON 27 #1 WIW SOW: WI NW SW 27-148-096 UIC#															
BERCO RESOURCES, LLC	16516	15586	16544	15929	16477	15399	16171	14463	12180	12759	12472	12754	177250	W0045E0498	1208109
KNUTSON-WERRE 3 #2 WIW SOW: WI NW NW 03-147-096 UIC#															
BERCO RESOURCES, LLC	6675	6322	6529	6664	6840	6456	6735	3705	6789	7237	7210	7425	78587	W0045E0501	607477
KNUTSON-WERRE 34 #3 WI SOW: WI SW NW 34-148-096 UIC#															
BERCO RESOURCES, LLC	15622	14238	15333	14390	15117	14501	14862	12796	12029	12577	12042	11612	165119	W0045E0500	1422443
PELTON 2 #1 WIW SOW: WI NE NW 02-147-096 UIC#															
BERCO RESOURCES, LLC	13091	12287	12802	12473	12431	10992	12309	12450	11894	12390	11860	12399	147378	W0045E0497	1070258
PORCUPINE RIDGE 35 #1 WI SOW: WI NW NW 35-148-096 UIC#															
BERCO RESOURCES, LLC	3566	3411	3724	3621	3781	3577	3664	3913	3861	3951	3268	3247	43584	W0045E0493	841927
TYSVER 10 #1 WIW SOW: WI NE NE 10-147-096 UIC#															
POOL INJECTION TOTALS:	72404	67770	71969	67911	68979	66044	69768	60958	59078	61882	58694	59644	785101		6449500

FIELD: BEAVER LODGE INJECTION FORMATION: DEVONIAN

AMERADA HESS CORP.	0	0	0	0	0	0	0	0	0	0	0	0	0	A0003E0013	7642693
BEAVER LODGE-DEVONIAN UNIT #A-305 SOW: TAO C SW 10-155-096 UIC#															
AMERADA HESS CORP.	15034	12434	10511	12545	13204	12717	12890	12343	13647	13309	13065	13707	155406	A0003E0014	4749200
BEAVER LODGE-DEVONIAN UNIT #B-302X SOW: WI NE NE 22-155-096 UIC#															
AMERADA HESS CORP.	19476	16579	14100	16406	18747	17745	17724	18134	18196	18178	17845	18603	211733	A0003E0015	8366043
BEAVER LODGE-DEVONIAN UNIT #B-306I SOW: WI SW NE 10-155-096 UIC#															
AMERADA HESS CORP.	25626	21908	17946	20714	23196	22477	23524	22365	23048	24021	22943	23498	271266	A0003E0016	16145476
BEAVER LODGE-DEVONIAN UNIT #B-308I SOW: WI W2 NE 03-155-096 UIC#															
AMERADA HESS CORP.	8542	7105	5897	6710	7922	6802	6767	6649	6975	6817	6692	6854	83732	A0003E0017	8749157
BEAVER LODGE-DEVONIAN UNIT #B-310 SOW: WI C NE 34-156-096 UIC#															
AMERADA HESS CORP.	42710	36119	31790	32676	42990	39039	40926	38081	39122	40576	37601	40143	461773	A0003E0583	2040027
BEAVER LODGE-DEVONIAN UNIT #C-305I SOW: WI C SW 11-155-096 UIC#															
AMERADA HESS CORP.	0	0	0	0	0	0	0	0	0	0	0	0	0	A0003E0018	7552552
BEAVER LODGE-DEVONIAN UNIT #D-302 SOW: P&A C NE 23-155-096 UIC#															
AMERADA HESS CORP.	14692	13026	10768	12545	13663	13309	12890	12996	13344	13634	13702	14360	158929	A0003E0019	6002746
BEAVER LODGE-DEVONIAN UNIT #D-304 SOW: WI C NE 14-155-096 UIC#															

JAN	FEB	MAR	APR	MAY	JUN	JUL	AUG	SEP	OCT	NOV	DEC	YR.CUM	CUM.INJ
---	---	---	---	---	---	---	---	---	---	---	---	-----	-----
AMERADA HESS CORP.				BEAVER LODGE-DEVONIAN	UNIT #D-306		SOW: WI	C NE	11-155-096		UIC#	A0003E0020	
35535	29013	24611	30634	30664	29871	30291	30223	30327	31487	30909	32963	366528	12668052
AMERADA HESS CORP.				BEAVER LODGE-DEVONIAN	UNIT #D-308A		SOW: WI	SW NE	02-155-096		UIC#	A0003E0021	
46810	34935	29226	31217	34905	34011	35770	34756	36696	37006	12215	0	367547	10529420
AMERADA HESS CORP.				BEAVER LODGE-DEVONIAN	UNIT #D-310		SOW: WI	C NE	35-156-096		UIC#	A0003E0022	
31093	26941	23330	26841	28329	26026	27391	25085	25475	27267	25174	27741	320693	8752585
AMERADA HESS CORP.				BEAVER LODGE-DEVONIAN	UNIT #D-312		SOW: TA	C NE	26-156-096		UIC#	A0003E0023	
0	0	0	0	0	0	0	0	0	0	0	0	0	3554366
AMERADA HESS CORP.				BEAVER LODGE-DEVONIAN	UNIT #E-305I		SOW: WI	C SW	12-155-096		UIC#	A0003E0585	
12301	10362	8717	10211	10542	10351	61227	57423	58228	70765	71060	71147	452334	1735251
AMERADA HESS CORP.				BEAVER LODGE-DEVONIAN	UNIT #E-307I		SOW: WI	C SW	01-155-096		UIC#	A0003E0584	
50227	42040	35379	41720	43786	42588	43504	42312	46097	43498	13915	0	445066	1384307
AMERADA HESS CORP.				BEAVER LODGE-DEVONIAN	UNIT #E-311		SOW: WI	C SW	25-156-096		UIC#	A0003E0630	
0	61171	63323	64477	69027	64178	72506	63468	63080	63948	61819	63315	710312	827888
AMERADA HESS CORP.				BEAVER LODGE-DEVONIAN	UNIT #E-313		SOW: WI	C SW	24-156-096		UIC#	A0003E0024	
20501	16283	14357	17871	17794	17449	18368	17529	18196	18503	17526	18276	212653	12623383
AMERADA HESS CORP.				BEAVER LODGE-DEVONIAN	UNIT #F-304		SOW: WI	C NE	13-155-096		UIC#	A0003E0025	
0	0	0	410	9854	7394	5800	6045	6065	5518	5736	5548	52370	4185210
AMERADA HESS CORP.				BEAVER LODGE-DEVONIAN	UNIT #F-306		SOW: WI	C NE	12-155-096		UIC#	A0003E0026	
13667	11250	9998	11670	11393	10943	11279	10880	10918	11037	10516	10444	133995	4906932
AMERADA HESS CORP.				BEAVER LODGE-DEVONIAN	UNIT #F-308I		SOW: WI	C NE	01-155-096		UIC#	A0003E0027	
58086	49441	41532	45221	48277	44658	49626	45939	44277	45445	43337	45365	561204	15846696
AMERADA HESS CORP.				BEAVER LODGE-DEVONIAN	UNIT #F-310		SOW: WI	C NE	36-156-096		UIC#	A0003E0443	
10934	8290	6922	7877	2675	12421	10312	9974	9705	9738	9560	9465	107873	1098217
AMERADA HESS CORP.				BEAVER LODGE-DEVONIAN	UNIT #G-305I		SOW: WI	SW SW	07-155-095		UIC#	A0003E0028	
18451	15099	13588	16113	17476	15970	14501	15111	15770	14607	14977	14034	185697	8618333
AMERADA HESS CORP.				BEAVER LODGE-DEVONIAN	UNIT #G-310		SOW: WI	W2 NW	31-156-095		UIC#	A0003E0029	
31093	25757	21535	24799	26752	24547	24813	24178	23958	24021	22943	23498	297894	10995643
AMERADA HESS CORP.				BEAVER LODGE-DEVONIAN	UNIT #H-308		SOW: WI	C NE	06-155-095		UIC#	A0003E0030	
13326	10954	9486	10795	11439	10647	10634	10880	10918	11037	10834	11096	132046	5520579
AMERADA HESS CORP.				BEAVER LODGE-DEVONIAN	UNIT #H-312I		SOW: WI	NW NE	30-156-095		UIC#	A0003E0031	
17084	13619	11537	14649	15887	14196	13534	15414	14557	14607	14339	15013	174436	11653876
AMERADA HESS CORP.				BEAVER LODGE-DEVONIAN	UNIT #H-314		SOW: WI	SW NE	19-156-095		UIC#	A0003E0520	
20843	17763	15639	17578	19357	18041	19013	19947	19712	20450	20075	20561	228979	1797768
AMERADA HESS CORP.				BEAVER LODGE-DEVONIAN	UNIT #J-316		SOW: TA	C NE	17-156-095		UIC#	A0003E0032	
0	0	0	0	0	0	0	0	0	0	0	0	0	3157375
AMERADA HESS CORP.				BEAVER LODGE-MADISON	UNIT #O-12		SOW: P&A	NW NW	05-155-095		UIC#	A0003E0375	
0	0	0	0	0	0	0	0	0	0	0	0	0	3727476

POOL INJECTION TOTALS:

506031	480089	420192	473679	517879	495380	563290	539732	548311	565469	496783	485631	6092466	184831251
--------	--------	--------	--------	--------	--------	--------	--------	--------	--------	--------	--------	---------	-----------

=====

FIELD: BEAVER LODGE

INJECTION FORMATION: MADISON

AMERADA HESS CORP.				BEAVER LODGE-MADISON	UNIT #A-7		SOW: P&A	SW NE	10-155-096		UIC#	A0004E0033	
0	0	0	0	0	0	0	0	0	0	0	0	0	3886404
AMERADA HESS CORP.				BEAVER LODGE-MADISON	UNIT #B-10		SOW: TA	NE SE	03-155-096		UIC#	A0004E0034	
0	0	0	0	0	0	0	0	0	0	0	0	0	1670803
AMERADA HESS CORP.				BEAVER LODGE-MADISON	UNIT #BB-27I		SOW: P&A	SE NW	14-156-095		UIC#	A0004E0035	
0	0	0	0	0	0	0	0	0	0	0	0	0	9744543
AMERADA HESS CORP.				BEAVER LODGE-MADISON	UNIT #C-11		SOW: TA	SW NW	02-155-096		UIC#	A0004E0036	
0	0	0	0	0	0	0	0	0	0	0	0	0	1277018
AMERADA HESS CORP.				BEAVER LODGE-MADISON	UNIT #C-13		SOW: P&A	SW SW	35-156-096		UIC#	A0004E0377	
0	0	0	0	0	0	0	0	0	0	0	0	0	7055002
AMERADA HESS CORP.				BEAVER LODGE-MADISON	UNIT #D-12I		SOW: TA	NE NW	02-155-096		UIC#	A0004E0037	
0	0	0	0	0	0	0	0	0	0	0	0	0	1466209

JAN	FEB	MAR	APR	MAY	JUN	JUL	AUG	SEP	OCT	NOV	DEC	YR.CUM	CUM.INJ
---	---	---	---	---	---	---	---	---	---	---	---	-----	-----
AMERADA HESS CORP.					BEAVER LODGE-MADISON UNIT #E-13				SOW: TA	SW SE	35-156-096	UIC# A0004E0038	
0	0	0	0	0	0	0	0	0	0	0	0	0	700658
AMERADA HESS CORP.					BEAVER LODGE-MADISON UNIT #F-14				SOW: P&A	NE SE	35-156-096	UIC# A0004E0381	
0	0	0	0	0	0	0	0	0	0	0	0	0	1015625
AMERADA HESS CORP.					BEAVER LODGE-MADISON UNIT #F-4D				SOW: P&A	NE NE	14-155-096	UIC# A0004E0376	
0	0	0	0	0	0	0	0	0	0	0	0	0	7804822
AMERADA HESS CORP.					BEAVER LODGE-MADISON UNIT #G-15				SOW: P&A	SW NW	36-156-096	UIC# A0004E0039	
0	0	0	0	0	0	0	0	0	0	0	0	0	1186319
AMERADA HESS CORP.					BEAVER LODGE-MADISON UNIT #H-17				SOW: P&A	SE SW	25-156-096	UIC# A0004E0040	
0	0	0	0	0	0	0	0	0	0	0	0	0	12309523
AMERADA HESS CORP.					BEAVER LODGE-MADISON UNIT #J-4I				SOW: TA	NE NE	13-155-096	UIC# A0004E0041	
0	0	0	0	0	0	0	0	0	0	0	0	0	9775843
AMERADA HESS CORP.					BEAVER LODGE-MADISON UNIT #K-19				SOW: P&A	SW NW	30-156-095	UIC# A0004E0042	
0	0	0	0	0	0	0	0	0	0	0	0	0	988249
AMERADA HESS CORP.					BEAVER LODGE-MADISON UNIT #L-28				SOW: TA	NE NW	18-156-095	UIC# A0004E0043	
0	0	0	0	0	0	0	0	0	0	0	0	0	10928825
AMERADA HESS CORP.					BEAVER LODGE-MADISON UNIT #N-22				SOW: TA	NE SE	19-156-095	UIC# A0004E0044	
0	0	0	0	0	0	0	0	0	0	0	0	0	964731
AMERADA HESS CORP.					BEAVER LODGE-MADISON UNIT #N-5				SOW: TA	SE SE	07-155-095	UIC# A0004E0045	
0	0	0	0	0	0	0	0	0	0	0	0	0	982157
AMERADA HESS CORP.					BEAVER LODGE-MADISON UNIT #O-6				SOW: TA	NW SW	08-155-095	UIC# A0004E0046	
0	0	0	0	0	0	0	0	0	0	0	0	0	4479075
AMERADA HESS CORP.					BEAVER LODGE-MADISON UNIT #P-9				SOW: TA	SE SW	05-155-095	UIC# A0004E0047	
0	0	0	0	0	0	0	0	0	0	0	0	0	1672696
AMERADA HESS CORP.					BEAVER LODGE-MADISON UNIT #Q-12				SOW: P&A	NW NE	05-155-095	UIC# A0004E0353	
0	0	0	0	0	0	0	0	0	0	0	0	0	4259908
AMERADA HESS CORP.					BEAVER LODGE-MADISON UNIT #R-25				SOW: P&A	SE SE	17-156-095	UIC# A0004E0048	
0	0	0	0	0	0	0	0	0	0	0	0	0	1067820
AMERADA HESS CORP.					BEAVER LODGE-MADISON UNIT #R-30				SOW: P&A	NE SE	08-156-095	UIC# A0004E0049	
0	0	0	0	0	0	0	0	0	0	0	0	0	13169483
AMERADA HESS CORP.					BEAVER LODGE-MADISON UNIT #S-15				SOW: TA	SW NW	33-156-095	UIC# A0004E0050	
0	0	0	0	0	0	0	0	0	0	0	0	0	4144830
AMERADA HESS CORP.					BEAVER LODGE-MADISON UNIT #T-31				SOW: P&A	SE NW	09-156-095	UIC# A0004E0380	
0	0	0	0	0	0	0	0	0	0	0	0	0	953899
AMERADA HESS CORP.					BEAVER LODGE-MADISON UNIT #V-22				SOW: P&A	NE SE	21-156-095	UIC# A0004E0378	
0	0	0	0	0	0	0	0	0	0	0	0	0	4331091
AMERADA HESS CORP.					BEAVER LODGE-MADISON UNIT #X-29				SOW: P&A	SE SW	10-156-095	UIC# A0004E0052	
0	0	0	0	0	0	0	0	0	0	0	0	0	6236963
AMERADA HESS CORP.					BEAVER LODGE-MADISON UNIT #Y-25				SOW: TA	SW SE	15-156-095	UIC# A0004E0053	
0	0	0	0	0	0	0	0	0	0	0	0	0	1381382
AMERADA HESS CORP.					BEAVER LODGE-MADISON UNIT #Y-30				SOW: P&A	NW SE	10-156-095	UIC# A0004E0379	
0	0	0	0	0	0	0	0	0	0	0	0	0	62427
AMERADA HESS CORP.					BEAVER LODGE-MADISON UNIT SWDS #U-27D				SOW: P&A	SW NE	16-156-095	UIC# A0004E0051	
0	0	0	0	0	0	0	0	0	0	0	0	0	1032507

POOL INJECTION TOTALS:
0 0 0 0 0 0 0 0 0 0 0 0 0 114548812
=====

FIELD: BICENTENNIAL INJECTION FORMATION: BAKKEN

BURLINGTON RESOURCES OIL & GAS COMPANY LP					MOI #31-29H				SOW: P&A	NW NE	29-145-103	UIC# W0048E0509	
0	0	0	0	0	0	0	0	0	0	0	0	0	13260

POOL INJECTION TOTALS:
0 0 0 0 0 0 0 0 0 0 0 0 0 13260
=====

JAN	FEB	MAR	APR	MAY	JUN	JUL	AUG	SEP	OCT	NOV	DEC	YR.CUM	CUM.INJ
---	---	---	---	---	---	---	---	---	---	---	---	-----	-----
FIELD: BIG STICK INJECTION FORMATION: MADISON													

EXXON COMPANY, U.S.A.													
0	0	0	0	0	0	0	0	0	0	0	0	0	641388
EXXON MOBIL CORPORATION													
29859	26767	27806	27892	27450	29247	27411	31944	32477	28774	30516	29268	349411	4576388
EXXON MOBIL CORPORATION													
9884	12666	14175	13765	11592	12148	3609	0	0	0	0	0	77839	2095493
EXXON MOBIL CORPORATION													
0	0	0	0	0	0	0	0	0	0	0	0	0	935833
EXXON MOBIL CORPORATION													
4863	1304	968	701	1128	7359	26767	31768	30112	32285	30185	30430	197870	390923
EXXON MOBIL CORPORATION													
0	0	0	0	0	0	0	0	0	0	0	0	0	2908834
EXXON MOBIL CORPORATION													
54940	49375	52905	52363	51999	50438	45725	46393	46762	48992	45718	39995	585605	2847221
EXXON MOBIL CORPORATION													
0	0	0	0	0	0	0	0	0	0	0	0	0	1389489
EXXON MOBIL CORPORATION													
0	0	0	0	0	0	0	0	0	0	0	0	0	124284
EXXON MOBIL CORPORATION													
26787	17712	19881	18004	18269	14778	1416	0	0	0	0	0	116847	3386525
EXXON MOBIL CORPORATION													
17908	28619	32105	30825	31053	27870	30518	32615	27729	29644	23915	21608	334409	4944977
EXXON MOBIL CORPORATION													
0	0	0	0	0	0	0	0	0	0	0	0	0	618410
EXXON MOBIL CORPORATION													
3927	8059	8701	9783	10382	7117	0	0	0	417	2467	3740	54593	750828
EXXON MOBIL CORPORATION													
21717	20891	19031	29901	33441	34576	34650	42334	41263	43620	36916	41041	399381	2213081
EXXON MOBIL CORPORATION													
41135	72272	67902	82632	78928	65502	78139	78599	70818	81357	71270	69507	858061	7907831
EXXON MOBIL CORPORATION													
27054	36909	56045	37397	30650	32607	34937	38641	34121	33525	25529	30178	417593	3108401
EXXON MOBIL CORPORATION													
47026	14757	10806	10913	9251	31144	5364	6734	13160	12664	14095	11912	187826	3559399
EXXON MOBIL CORPORATION													
16259	24875	28810	29155	26440	29392	28308	29130	26853	29077	30332	33152	331783	2421952
EXXON MOBIL CORPORATION													
40428	23902	20291	18896	22327	20705	23849	29344	24723	28096	29840	31380	313781	4525178

POOL INJECTION TOTALS:													
341787	338108	359426	362227	352910	362883	340693	367502	348018	368451	340783	342211	4224999	49346435
=====													

FIELD: BLACK SLOUGH INJECTION FORMATION: MADISON													

AVALON CORP.													
0	0	0	0	0	0	0	0	0	0	0	0	0	651988
BHP PETROLEUM COMPANY, INC.													
0	0	0	0	0	0	0	0	0	0	0	0	0	99554
BHP PETROLEUM COMPANY, INC.													
0	0	0	0	0	0	0	0	0	0	0	0	0	2814183
BHP PETROLEUM COMPANY, INC.													
0	0	0	0	0	0	0	0	0	0	0	0	0	1071831
BHP PETROLEUM COMPANY, INC.													
0	0	0	0	0	0	0	0	0	0	0	0	0	232158

JAN	FEB	MAR	APR	MAY	JUN	JUL	AUG	SEP	OCT	NOV	DEC	YR.CUM	CUM.INJ
---	---	---	---	---	---	---	---	---	---	---	---	-----	-----
BHP PETROLEUM COMPANY, INC.	0	0	0		NORTH BLACK SLOUGH-MADISON U. #19				SOW: P&A	SW NE 20-162-092		UIC# A0005E0056	0 180750
	0	0	0	0	0	0	0	0	0	0	0	0	0
BHP PETROLEUM COMPANY, INC.	0	0	0		NORTH BLACK SLOUGH-MADISON U. #23				SOW: P&A	SW NE 22-162-092		UIC# A0005E0058	0 772919
	0	0	0	0	0	0	0	0	0	0	0	0	0
BHP PETROLEUM COMPANY, INC.	0	0	0		NORTH BLACK SLOUGH-MADISON U. #28				SOW: P&A	SW SE 21-162-092		UIC# A0005E0059	0 1900643
	0	0	0	0	0	0	0	0	0	0	0	0	0
BHP PETROLEUM COMPANY, INC.	0	0	0		NORTH BLACK SLOUGH-MADISON U. #32A				SOW: P&A	SW NE 29-162-092		UIC# A0005E0060	0 395886
	0	0	0	0	0	0	0	0	0	0	0	0	0
BHP PETROLEUM COMPANY, INC.	0	0	0		NORTH BLACK SLOUGH-MADISON U. #35				SOW: P&A	NE NW 27-162-092		UIC# A0005E0061	0 740287
	0	0	0	0	0	0	0	0	0	0	0	0	0
MCOR OIL & GAS CORP.	0	0	0		SOUTH BLACK SLOUGH UNIT #01				SOW: P&A	SW NE 31-162-092		UIC# A0006E0063	0 1090537
	0	0	0	0	0	0	0	0	0	0	0	0	0
MCOR OIL & GAS CORP.	0	0	0		SOUTH BLACK SLOUGH UNIT #13				SOW: P&A	SW NE 01-161-092		UIC# A0006E0064	0 2162319
	0	0	0	0	0	0	0	0	0	0	0	0	0
MCOR OIL & GAS CORP.	0	0	0		SOUTH BLACK SLOUGH UNIT #14				SOW: P&A	NE SW 03-161-092		UIC# A0006E0065	0 2684533
	0	0	0	0	0	0	0	0	0	0	0	0	0
MCOR OIL & GAS CORP.	0	0	0		SOUTH BLACK SLOUGH UNIT #21				SOW: P&A	NE SW 10-161-092		UIC# A0006E0066	0 1556782
	0	0	0	0	0	0	0	0	0	0	0	0	0

POOL INJECTION TOTALS:	0	0	0	0	0	0	0	0	0	0	0	0	16354370
=====													

FIELD: BLUE BUTTES

INJECTION FORMATION: MADISON

AMERADA HESS CORP.	0	0	0		BLUE BUTTES-MADISON UNIT #E-117				SOW: P&A	NW NW 17-151-095		UIC# A0007E0067	0 4368768
	0	0	0	0	0	0	0	0	0	0	0	0	0
AMERADA HESS CORP.	0	0	0		BLUE BUTTES-MADISON UNIT #E-329				SOW: P&A	NW NE 29-151-095		UIC# A0007E0069	0 7491686
	0	0	0	0	0	0	0	0	0	0	0	0	0
AMERADA HESS CORP.	0	13687	0		BLUE BUTTES-MADISON UNIT #E-331				SOW: WI	NW NE 31-151-095		UIC# A0007E0070	33496 8893800
	0	13687	0	0	0	10375	0	674	8760	0	0	0	0
AMERADA HESS CORP.	0	0	0		BLUE BUTTES-MADISON UNIT #F-205				SOW: P&A	SE NW 05-151-095		UIC# A0007E0071	0 7622853
	0	0	0	0	0	0	0	0	0	0	0	0	0
AMERADA HESS CORP.	0	0	0		BLUE BUTTES-MADISON UNIT #F-233				SOW: TA	SE NW 33-151-095		UIC# A0007E0074	0 7824968
	0	0	0	0	0	0	0	0	0	0	0	0	0
AMERADA HESS CORP.	0	0	0		BLUE BUTTES-MADISON UNIT #G-129				SOW: P&A	NW SW 29-151-095		UIC# A0007E0076	0 5471600
	0	0	0	0	0	0	0	0	0	0	0	0	0
AMERADA HESS CORP.	0	0	0		BLUE BUTTES-MADISON UNIT #G-133				SOW: TAO	NW SW 33-151-095		UIC# A0007E0077	0 3333951
	0	0	0	0	0	0	0	0	0	0	0	0	0
AMERADA HESS CORP.	0	0	0		BLUE BUTTES-MADISON UNIT #G-229				SOW: WI	NE SW 29-151-095		UIC# A0007E0551	0 80854
	0	0	0	0	0	0	0	0	0	0	0	0	0
AMERADA HESS CORP.	0	0	0		BLUE BUTTES-MADISON UNIT #G-316				SOW: TA	NW SE 16-151-095		UIC# A0007E0442	0 3925117
	0	0	0	0	0	0	0	0	0	0	0	0	0
AMERADA HESS CORP.	0	0	0		BLUE BUTTES-MADISON UNIT #G-319				SOW: TA	NW SE 19-151-095		UIC# A0007E0078	0 4122379
	0	0	0	0	0	0	0	0	0	0	0	0	0
AMERADA HESS CORP.	0	0	0		BLUE BUTTES-MADISON UNIT #H-406				SOW: TA	SE SE 06-151-095		UIC# A0007E0080	0 4799639
	0	0	0	0	0	0	0	0	0	0	0	0	0
AMERADA HESS CORP.	0	0	0		BLUE BUTTES-MADISON UNIT #H-408				SOW: TA	SE SE 08-151-095		UIC# A0007E0081	0 6336511
	0	0	0	0	0	0	0	0	0	0	0	0	0
AMERADA HESS CORP.	0	0	0		BLUE BUTTES-MADISON UNIT #H-418				SOW: P&A	SE SE 18-151-095		UIC# A0007E0082	0 6497294
	0	0	0	0	0	0	0	0	0	0	0	0	0
AMERADA HESS CORP.	0	0	0		BLUE BUTTES-MADISON UNIT #H-430				SOW: P&A	SE SE 30-151-095		UIC# A0007E0453	0 174
	0	0	0	0	0	0	0	0	0	0	0	0	0
AMERADA HESS CORP.	0	0	0		BLUE BUTTES-MADISON UNIT #H-432				SOW: TA	SE SE 32-151-095		UIC# A0007E0083	0 12703717
	0	0	0	0	0	0	0	0	0	0	0	0	0
AMERADA HESS CORP.	0	0	0		BLUE BUTTES-MADISON UNIT #J-305				SOW: P&A	NW NE 05-150-095		UIC# A0007E0363	0 6785347
	0	0	0	0	0	0	0	0	0	0	0	0	0

JAN	FEB	MAR	APR	MAY	JUN	JUL	AUG	SEP	OCT	NOV	DEC	YR.CUM	CUM.INJ
---	---	---	---	---	---	---	---	---	---	---	---	-----	-----
AMERADA HESS CORP.					BLUE BUTTES-MADISON UNIT #J-307				SOW: TA	NW NE	07-150-095	UIC# A0007E0418	
0	0	0	0	0	0	0	0	0	0	0	0	0	6272378
AMERADA HESS CORP.					BLUE BUTTES-MADISON UNIT #K-207				SOW: P&A	SE NW	07-150-095	UIC# A0007E0087	
0	0	0	0	0	0	0	0	0	0	0	0	0	9859569
AMERADA HESS CORP.					BLUE BUTTES-MADISON UNIT #K-209				SOW: TA	SE NW	09-150-095	UIC# A0007E0444	
0	0	0	0	0	0	0	0	0	0	0	0	0	2598103
AMERADA HESS CORP.					BLUE BUTTES-MADISON UNIT #L-105X				SOW: TA	SW NW	05-150-095	UIC# A0007E0419	
0	0	0	0	0	0	0	0	0	0	0	0	0	6097852
AMERADA HESS CORP.					BLUE BUTTES-MADISON UNIT #L-310				SOW: P&A	NW SE	10-150-095	UIC# A0007E0089	
0	0	0	0	0	0	0	0	0	0	0	0	0	1087120
AMERADA HESS CORP.					BLUE BUTTES-MADISON UNIT #M-407				SOW: TA	SE SE	07-150-095	UIC# A0007E0091	
0	0	0	0	0	0	0	0	0	0	0	0	0	1890946
TEXACO EXPLORATION & PRODUCTION INC.					BLUE BUTTES-MADISON UNIT #E-321				SOW: P&A	NW NE	21-151-095	UIC# A0007E0068	
0	0	0	0	0	0	0	0	0	0	0	0	0	3311323
TEXACO EXPLORATION & PRODUCTION INC.					BLUE BUTTES-MADISON UNIT #F-217				SOW: P&A	SE NW	17-151-095	UIC# A0007E0072	
0	0	0	0	0	0	0	0	0	0	0	0	0	4948340
TEXACO EXPLORATION & PRODUCTION INC.					BLUE BUTTES-MADISON UNIT #F-221				SOW: P&A	SE NW	21-151-095	UIC# A0007E0073	
0	0	0	0	0	0	0	0	0	0	0	0	0	4050480
TEXACO EXPLORATION & PRODUCTION INC.					BLUE BUTTES-MADISON UNIT #G-121				SOW: P&A	NW SW	21-151-095	UIC# A0007E0075	
0	0	0	0	0	0	0	0	0	0	0	0	0	5509840
TEXACO EXPLORATION & PRODUCTION INC.					BLUE BUTTES-MADISON UNIT #H-216				SOW: P&A	SE SW	16-151-095	UIC# A0007E0079	
0	0	0	0	0	0	0	0	0	0	0	0	0	1952806
TEXACO EXPLORATION & PRODUCTION INC.					BLUE BUTTES-MADISON UNIT #J-309				SOW: P&A	NW NE	09-150-095	UIC# A0007E0084	
0	0	0	0	0	0	0	0	0	0	0	0	0	9078149
TEXACO EXPLORATION & PRODUCTION INC.					BLUE BUTTES-MADISON UNIT #J-315				SOW: P&A	NW NE	15-150-095	UIC# A0007E0085	
0	0	0	0	0	0	0	0	0	0	0	0	0	1133467
TEXACO EXPLORATION & PRODUCTION INC.					BLUE BUTTES-MADISON UNIT #J-316				SOW: P&A	NW NE	16-150-095	UIC# A0007E0086	
0	0	0	0	0	0	0	0	0	0	0	0	0	2435110
TEXACO EXPLORATION & PRODUCTION INC.					BLUE BUTTES-MADISON UNIT #K-205				SOW: P&A	SE NW	05-150-095	UIC# A0007E0382	
0	0	0	0	0	0	0	0	0	0	0	0	0	7029141
TEXACO EXPLORATION & PRODUCTION INC.					BLUE BUTTES-MADISON UNIT #L-105				SOW: P&A	NW SW	05-150-095	UIC# A0007E0088	
0	0	0	0	0	0	0	0	0	0	0	0	0	1911767
TEXACO EXPLORATION & PRODUCTION INC.					BLUE BUTTES-MADISON UNIT #M-406				SOW: P&A	SE SE	06-150-095	UIC# A0007E0090	
0	0	0	0	0	0	0	0	0	0	0	0	0	7401172
TEXACO EXPLORATION & PRODUCTION INC.					BLUE BUTTES-MADISON UNIT #M-408				SOW: P&A	SE SE	08-150-095	UIC# A0007E0092	
0	0	0	0	0	0	0	0	0	0	0	0	0	6840221

POOL INJECTION TOTALS:
0 13687 0 0 0 10375 0 674 8760 0 0 0 33496 173666442
=====

FIELD: CAPA INJECTION FORMATION: MADISON

AMERADA HESS CORP.					CAPA-MADISON UNIT #H-205				SOW: TA	SE NE	36-155-096	UIC# A0008E0095	
0	0	0	0	0	0	0	0	0	0	0	0	0	1862505
AMERADA HESS CORP.					CAPA-MADISON UNIT #M-210				SOW: P&A	NW NW	29-155-095	UIC# A0008E0096	
0	0	0	0	0	0	0	0	0	0	0	0	0	2023027
AMERADA HESS CORP.					CAPA-MADISON UNIT #N-207				SOW: SI	SE SW	29-155-095	UIC# A0008E0365	
50	0	0	0	0	0	0	0	0	0	0	0	50	215
AMERADA HESS CORP.					CAPA-MADISON UNIT #O-204				SOW: PNA	NW SE	32-155-095	UIC# A0008E0097	
0	0	0	0	0	0	0	0	0	0	0	0	0	329319
AMERADA HESS CORP.					CAPA-MADISON UNIT #P-211				SOW: WI	SE SE	20-155-095	UIC# A0008E0366	
55	0	0	0	0	0	0	0	0	0	0	0	55	9356
AMERADA HESS CORP.					CAPA-MADISON UNIT #Q-208				SOW: SI	NW SW	28-155-095	UIC# A0008E0367	
45	0	0	0	0	0	0	0	0	0	0	0	45	190
AMERADA HESS CORP.					CAPA-MADISON UNIT #Q-214				SOW: TA	NW NW	21-155-095	UIC# A0008E0098	
0	0	0	0	0	0	0	0	0	0	0	0	0	1006144

JAN	FEB	MAR	APR	MAY	JUN	JUL	AUG	SEP	OCT	NOV	DEC	YR.CUM	CUM.INJ
---	---	---	---	---	---	---	---	---	---	---	---	-----	-----
KOCH EXPLORATION CO.					CAPA-MADISON UNIT #M-202				SOW: P&A	NW NW	05-154-095	UIC#	A0008E0382
0	0	0	0	0	0	0	0	0	0	0	0	0	4211799
KOCH EXPLORATION CO.					CAPA-MADISON UNIT #O-212				SOW: P&A	NW SE	20-155-095	UIC#	A0008E0391
0	0	0	0	0	0	0	0	0	0	0	0	0	113670
KOCH EXPLORATION CO.					CAPA-MADISON UNIT #Q-206				SOW: P&A	NW NW	33-155-095	UIC#	A0008E0387
0	0	0	0	0	0	0	0	0	0	0	0	0	543271
KOCH INDUSTRIES, INC.					CAPA-MADISON UNIT #B-207				SOW: P&A	SE SW	26-155-096	UIC#	A0008E0093
0	0	0	0	0	0	0	0	0	0	0	0	0	4269437
KOCH INDUSTRIES, INC.					CAPA-MADISON UNIT #E-202				SOW: P&A	NW NW	01-154-096	UIC#	A0008E0094
0	0	0	0	0	0	0	0	0	0	0	0	0	4575203
KOCH INDUSTRIES, INC.					CAPA-MADISON UNIT #G-212				SOW: P&A	NW SE	24-155-096	UIC#	A0008E0383
0	0	0	0	0	0	0	0	0	0	0	0	0	3543173
KOCH INDUSTRIES, INC.					CAPA-MADISON UNIT #I-206				SOW: P&A	NW NW	31-155-095	UIC#	A0008E0388
0	0	0	0	0	0	0	0	0	0	0	0	0	435649
KOCH INDUSTRIES, INC.					CAPA-MADISON UNIT #J-207				SOW: P&A	SE SW	30-155-095	UIC#	A0008E0385
0	0	0	0	0	0	0	0	0	0	0	0	0	1515377
KOCH INDUSTRIES, INC.					CAPA-MADISON UNIT #K-208				SOW: P&A	NW SE	30-155-095	UIC#	A0008E0389
0	0	0	0	0	0	0	0	0	0	0	0	0	445775
KOCH INDUSTRIES, INC.					CAPA-MADISON UNIT #L-215				SOW: P&A	SE SE	18-155-095	UIC#	A0008E0386
0	0	0	0	0	0	0	0	0	0	0	0	0	1859215
KOCH INDUSTRIES, INC.					CAPA-MADISON UNIT #N-211				SOW: P&A	SE SW	20-155-095	UIC#	A0008E0390
0	0	0	0	0	0	0	0	0	0	0	0	0	128262
KOCH INDUSTRIES, INC.					CAPA-MADISON UNIT #R-209				SOW: P&A	SE NW	28-155-095	UIC#	A0008E0384
0	0	0	0	0	0	0	0	0	0	0	0	0	2164413
KOCH INDUSTRIES, INC.					CAPA-MADISON UNIT #R-213				SOW: P&A	SE NW	21-155-095	UIC#	A0008E0099
0	0	0	0	0	0	0	0	0	0	0	0	0	1836047

POOL INJECTION TOTALS:	150	0	0	0	0	0	0	0	0	0	0	150	30872047
=====													

FIELD: CEDAR CREEK				INJECTION FORMATION: ORDOVICIAN									

ENCORE OPERATING, L.P.					CEDAR CREEK UNIT 8B #14-11A-10				SOW: WI	SW SW	11-130-107	UIC#	A0009E0355
11679	10410	11748	10608	11058	9703	10839	10783	9247	11043	10695	10790	128603	2389000
ENCORE OPERATING, L.P.					CEDAR CREEK UNIT 8B #14X-7C-57				SOW: WI	SW SW	07-130-106	UIC#	A0009E0114
8472	7474	9555	8237	9268	7366	8786	8539	5877	8762	7184	7513	97033	1964045
ENCORE OPERATING, L.P.					CEDAR CREEK UNIT 8B #21-11A-25				SOW: WI	NE NW	11-130-107	UIC#	A0009E0102
11681	10647	11011	11887	11194	10734	12063	7336	9530	10131	11058	11070	128342	6349240
ENCORE OPERATING, L.P.					CEDAR CREEK UNIT 8B #21-12A-35				SOW: WI	NE NW	12-130-107	UIC#	A0009E0394
12173	10446	13283	11538	12361	9246	10804	10020	8476	12668	9510	10650	131175	2677525
ENCORE OPERATING, L.P.					CEDAR CREEK UNIT 8B #21-13A-29				SOW: WI	NE NW	13-130-107	UIC#	A0009E0103
13503	12226	13659	12816	13343	12274	13263	13127	15350	17149	15421	16110	168241	8323160
ENCORE OPERATING, L.P.					CEDAR CREEK UNIT 8B #21X-17C-55				SOW: P&A	E2 NW	17-130-106	UIC#	A0009E0105
0	0	0	0	0	0	0	0	0	0	0	0	0	183341
ENCORE OPERATING, L.P.					CEDAR CREEK UNIT 8B #22X-14A-49				SOW: WI	SE NW	14-130-107	UIC#	A0009E0362
7610	6897	9343	8995	7296	6339	6610	6600	4672	6440	5512	6520	82834	1416677
ENCORE OPERATING, L.P.					CEDAR CREEK UNIT 8B #23-12A-32				SOW: P&A	NE SW	12-130-107	UIC#	A0009E0107
0	0	0	0	0	0	0	0	0	0	0	0	0	2434195
ENCORE OPERATING, L.P.					CEDAR CREEK UNIT 8B #23-2A-20				SOW: WI	NE SW	02-130-107	UIC#	A0009E0356
8874	8023	8919	8665	8924	8754	9059	9333	9366	12134	13926	14539	120516	2968773
ENCORE OPERATING, L.P.					CEDAR CREEK UNIT 8B #23-35B-21				SOW: TA	NE SW	35-131-107	UIC#	A0009E0396
0	0	0	0	0	0	0	0	0	0	0	0	0	1456935
ENCORE OPERATING, L.P.					CEDAR CREEK UNIT 8B #31X-02A-47				SOW: TA	NW NE	02-130-107	UIC#	A0009E0397
0	0	0	0	0	0	0	0	0	0	0	0	0	1771964
ENCORE OPERATING, L.P.					CEDAR CREEK UNIT 8B #31X-34B45R				SOW: TA	NW NE	34-131-107	UIC#	A0009E0108
0	0	0	0	0	0	0	0	0	0	0	0	0	1461723

JAN	FEB	MAR	APR	MAY	JUN	JUL	AUG	SEP	OCT	NOV	DEC	YR.CUM	CUM.INJ
---	---	---	---	---	---	---	---	---	---	---	---	-----	-----
ENCORE OPERATING, L.P.						CEDAR CREEK UNIT 8B #32-02A-30			SOW: TA	SW NE	02-130-107	UIC#	A0009E0399
0	0	0	0	0	0	0	0	0	0	0	0	0	794025
ENCORE OPERATING, L.P.						CEDAR CREEK UNIT 8B #32-11A-18			SOW: WI	SW NE	11-130-107	UIC#	A0009E0109
8011	7090	8668	8340	8641	12561	14089	8360	18403	24325	18745	18865	156098	7466914
ENCORE OPERATING, L.P.						CEDAR CREEK UNIT 8B #33X-18C-53			SOW: TA	NW SE	18-130-106	UIC#	A0009E0111
0	0	0	0	0	0	0	0	0	0	0	0	0	354985
ENCORE OPERATING, L.P.						CEDAR CREEK UNIT 8B #33X-34B-15			SOW: WI	LT 3	34-131-107	UIC#	A0009E0358
10475	11105	13306	12856	13310	11946	12708	12284	11020	10937	5679	7194	132820	5631815
ENCORE OPERATING, L.P.						CEDAR CREEK UNIT 8B #34-11A-16			SOW: WI	SW SE	11-130-107	UIC#	A0009E0112
13487	13828	15021	13485	10825	9706	10797	6558	4121	4374	5402	5594	113198	6954184
ENCORE OPERATING, L.P.						CEDAR CREEK UNIT 8B #41X-10A-3R			SOW: WI	SE NE	10-130-107	UIC#	A0009E0357
6885	6157	7186	6362	6877	6114	6787	6252	4733	5508	4664	4952	72477	1624786
ENCORE OPERATING, L.P.						CEDAR CREEK UNIT 8B #42-3A-9			SOW: WI	SE NE	03-130-107	UIC#	A0009E0354
8505	5932	0	0	0	0	0	0	0	0	16	78	14531	6106635
ENCORE OPERATING, L.P.						CEDAR CREEK UNIT 8B #43-13A-34			SOW: TA	NE SE	13-130-107	UIC#	A0009E0113
0	0	0	0	0	0	0	0	0	0	0	0	0	3888298
ENCORE OPERATING, L.P.						CEDAR CREEK UNIT 8B #43X-02A-46			SOW: TA	NE SE	02-130-107	UIC#	A0009E0402
0	0	0	0	0	0	0	0	0	0	0	0	0	1131412
ENCORE OPERATING, L.P.						CEDAR CREEK UNIT 8B #43X-34B-26			SOW: P&A	NE SE	34-131-107	UIC#	A0009E0403
0	0	0	0	0	0	0	0	0	0	0	0	0	2811484
SHELL WESTERN E&P INC.						CEDAR CREEK UNIT 8B #13-08C-54			SOW: P&A	NW SW	08-130-106	UIC#	A0009E0100
0	0	0	0	0	0	0	0	0	0	0	0	0	348815
SHELL WESTERN E&P INC.						CEDAR CREEK UNIT 8B #14-13A-14			SOW: P&A	SW SW	13-130-107	UIC#	A0009E0101
0	0	0	0	0	0	0	0	0	0	0	0	0	2265559
SHELL WESTERN E&P INC.						CEDAR CREEK UNIT 8B #21-07C-44			SOW: P&A	NE NW	07-130-106	UIC#	A0009E0104
0	0	0	0	0	0	0	0	0	0	0	0	0	624138
SHELL WESTERN E&P INC.						CEDAR CREEK UNIT 8B #23-01A-40			SOW: P&A	NE SW	01-130-107	UIC#	A0009E0106
0	0	0	0	0	0	0	0	0	0	0	0	0	211695
SHELL WESTERN E&P INC.						CEDAR CREEK UNIT 8B #32-14A-17			SOW: P&A	SW NE	14-130-107	UIC#	A0009E0110
0	0	0	0	0	0	0	0	0	0	0	0	0	3631500
SHELL WESTERN E&P INC.						CEDAR CREEK UNIT 8B #41-24A-36			SOW: P&A	NE NE	24-130-107	UIC#	A0009E0401
0	0	0	0	0	0	0	0	0	0	0	0	0	933466

POOL INJECTION TOTALS:													
121355	110235	121699	113789	113097	104743	115805	99192	100795	123471	107812	113875	1345868	78176289
=====													

FIELD: CHARLSON						INJECTION FORMATION: MADISON							

PETRO-HUNT, L.L.C.						CHARLSON SWD #1			SOW: P&A	SE NE	18-153-095	UIC#	A0010E0122
0	0	0	0	0	0	0	0	0	0	0	0	0	4466714
PETRO-HUNT, L.L.C.						CHARLSON SWD #3			SOW: P&A	SE SW	32-154-095	UIC#	A0010E0130
0	0	0	0	0	0	0	0	0	0	0	0	0	3922982
PETRO-HUNT, L.L.C.						CMNU #A-105			SOW: WI	NW NW	05-153-095	UIC#	A0010E0115
44516	43788	44598	41828	48518	42134	48184	41549	38441	41433	38489	33998	507476	8155386
PETRO-HUNT, L.L.C.						CMNU #B-204			SOW: P&A	SE NW	04-153-095	UIC#	A0010E0118
0	0	0	0	0	0	0	0	0	0	0	0	0	4184111
PETRO-HUNT, L.L.C.						CMNU #B-208			SOW: P&A	SE NW	08-153-095	UIC#	A0010E0119
0	0	0	0	0	0	0	0	0	0	0	0	0	5420117
PETRO-HUNT, L.L.C.						CMNU #B-403			SOW: WI	SE NE	03-153-095	UIC#	A0010E0120
41369	42253	40179	44095	44735	35833	31777	31475	32360	33906	30469	31755	440206	8728257
PETRO-HUNT, L.L.C.						CMNU #C-306			SOW: P&A	NW SE	06-153-095	UIC#	A0010E0124
0	0	0	0	0	0	0	0	0	0	0	0	0	4177458
PETRO-HUNT, L.L.C.						CMNU #D-405			SOW: WI	SE SE	05-153-095	UIC#	A0010E0131
28623	25123	28280	27394	29072	24011	28565	31360	24625	24818	26765	27991	326627	7167637
RIGEL, INC.						SWENSON SWD #1			SOW: P&A	NW NW	34-153-095	UIC#	A0011E0133
0	0	0	0	0	0	0	0	0	0	0	0	0	5032954

JAN	FEB	MAR	APR	MAY	JUN	JUL	AUG	SEP	OCT	NOV	DEC	YR.CUM	CUM.INJ
TEXACO	EXPLORATION & PRODUCTION INC.			CHARLSON-MADISON NORTH UNIT #A-106					SOW: P&A	NW NW	06-153-095	UIC#	A0010E0116
0	0	0	0	0	0	0	0	0	0	0	0	0	4907104
TEXACO	EXPLORATION & PRODUCTION INC.			CHARLSON-MADISON NORTH UNIT #A-111					SOW: P&A	NW NW	11-153-095	UIC#	A0010E0117
0	0	0	0	0	0	0	0	0	0	0	0	0	8445948
TEXACO	EXPLORATION & PRODUCTION INC.			CHARLSON-MADISON NORTH UNIT #C-133					SOW: P&A	NW SW	33-154-095	UIC#	A0010E0123
0	0	0	0	0	0	0	0	0	0	0	0	0	4149255
TEXACO	EXPLORATION & PRODUCTION INC.			CHARLSON-MADISON NORTH UNIT #C-310					SOW: P&A	NW SE	10-153-095	UIC#	A0010E0125
0	0	0	0	0	0	0	0	0	0	0	0	0	8328880
TEXACO	EXPLORATION & PRODUCTION INC.			CHARLSON-MADISON NORTH UNIT #C-332					SOW: P&A	NW SE	32-154-095	UIC#	A0010E0126
0	0	0	0	0	0	0	0	0	0	0	0	0	3996253
TEXACO	EXPLORATION & PRODUCTION INC.			CHARLSON-MADISON NORTH UNIT #D-206					SOW: P&A	SE SW	06-153-095	UIC#	A0010E0127
0	0	0	0	0	0	0	0	0	0	0	0	0	995449
TEXACO	EXPLORATION & PRODUCTION INC.			CHARLSON-MADISON NORTH UNIT #D-207					SOW: P&A	SE SW	07-153-095	UIC#	A0010E0128
0	0	0	0	0	0	0	0	0	0	0	0	0	2244340
TEXACO	EXPLORATION & PRODUCTION INC.			CHARLSON-MADISON NORTH UNIT #D-209					SOW: P&A	SE SW	09-153-095	UIC#	A0010E0129
0	0	0	0	0	0	0	0	0	0	0	0	0	7063465
TEXACO	EXPLORATION & PRODUCTION INC.			CHARLSON-MADISON NORTH UNIT #D-433					SOW: P&A	SE SE	33-154-095	UIC#	A0010E0132
0	0	0	0	0	0	0	0	0	0	0	0	0	4861511
TEXACO	EXPLORATION & PRODUCTION INC.			CHARLSON-MADISON SOUTH UNIT #C-121					SOW: P&A	NW SW	21-153-095	UIC#	A0011E0134
0	0	0	0	0	0	0	0	0	0	0	0	0	1161586
TEXACO	EXPLORATION & PRODUCTION INC.			CHARLSON-MADISON SOUTH UNIT #C-122					SOW: P&A	NW SW	22-153-095	UIC#	A0011E0135
0	0	0	0	0	0	0	0	0	0	0	0	0	4145202
TEXACO	EXPLORATION & PRODUCTION INC.			CHARLSON-MADISON SOUTH UNIT #D-421					SOW: P&A	SE SE	21-153-095	UIC#	A0011E0136
0	0	0	0	0	0	0	0	0	0	0	0	0	1797772
WILLIAM HERBERT HUNT TRUST ESTATE				CMNU #B-234					SOW: P&A	SE NW	34-154-095	UIC#	A0010E0441
0	0	0	0	0	0	0	0	0	0	0	0	0	2650800

 POOL INJECTION TOTALS:
 114508 111164 113057 113317 122325 101978 108526 104384 95426 100157 95723 93744 1274309 106003181
 =====

FIELD: CHOLA INJECTION FORMATION: MADISON

OMIMEX	PETROLEUM, INC.			CHOLA SHERWOOD UNIT #11-1					SOW: P&A	SE NE	08-159-084	UIC#	A0012E0137
0	0	0	0	0	0	0	0	0	0	0	0	0	185244
OMIMEX	PETROLEUM, INC.			CHOLA SHERWOOD UNIT #5-1					SOW: P&A	NW SE	05-159-084	UIC#	A0012E0138
0	0	0	0	0	0	0	0	0	0	0	0	0	1354969

 POOL INJECTION TOTALS:
 0 0 0 0 0 0 0 0 0 0 0 0 0 1540213
 =====

FIELD: CLEAR CREEK INJECTION FORMATION: MADISON

PETRO-HUNT, L.L.C.				CCMU #03					SOW: WI	SW SW	23-152-096	UIC#	A0013E0144
15012	13849	14574	16938	16862	16715	17481	23799	24150	27090	26530	28761	241761	6966317
PETRO-HUNT, L.L.C.				CCMU #17					SOW: TA	NE NW	03-151-096	UIC#	A0013E0141
0	0	0	0	0	0	0	0	0	0	0	0	0	4786002
PETRO-HUNT, L.L.C.				CCMU #19					SOW: TA	SE NE	24-152-096	UIC#	A0013E0142
0	0	0	0	0	0	0	0	0	0	0	0	0	4592245
PETRO-HUNT, L.L.C.				CCMU #20					SOW: P&A	SW NE	35-152-096	UIC#	A0013E0143
0	0	0	0	0	0	0	0	0	0	0	0	0	4159101
TEXACO	EXPLORATION & PRODUCTION INC.			CLEAR CREEK-MADISON UNIT #15					SOW: P&A	NE NE	33-152-096	UIC#	A0013E0140
0	0	0	0	0	0	0	0	0	0	0	0	0	5034266

 POOL INJECTION TOTALS:
 15012 13849 14574 16938 16862 16715 17481 23799 24150 27090 26530 28761 241761 25537931
 =====

FIELD: COYOTE CREEK INJECTION FORMATION: RED RIVER

JAN	FEB	MAR	APR	MAY	JUN	JUL	AUG	SEP	OCT	NOV	DEC	YR.CUM	CUM.INJ
---	---	---	---	---	---	---	---	---	---	---	---	-----	-----
BURLINGTON RESOURCES OIL & GAS COMPANY LP	MILLER #11-23								SOW: SI	NE SW	23-131-104	UIC#	A0043E0481
0	0	0	0	0	0	0	0	0	0	0	0	0	223155

POOL INJECTION TOTALS:													
0	0	0	0	0	0	0	0	0	0	0	0	0	223155
=====													
FIELD: DICKINSON				INJECTION FORMATION: HEATH									

CLINE PRODUCTION COMPANY				DICKINSON-HEATH-SAND UNIT #02					SOW: TA	SW SE	15-140-096	UIC#	A0014E0148
0	0	0	0	0	0	0	0	0	0	0	0	0	5456946
CLINE PRODUCTION COMPANY				DICKINSON-HEATH-SAND UNIT #03					SOW: TA	SW SE	17-140-096	UIC#	A0014E0153
0	0	0	0	0	0	0	0	0	0	0	0	0	2292721
CLINE PRODUCTION COMPANY				DICKINSON-HEATH-SAND UNIT #08					SOW: TA	NW SE	22-140-096	UIC#	A0014E0164
0	0	0	0	0	0	0	0	0	0	0	0	0	517197
CLINE PRODUCTION COMPANY				DICKINSON-HEATH-SAND UNIT #09					SOW: WI	SW SE	21-140-096	UIC#	A0014E0165
0	0	0	0	0	2729	6411	6340	4720	0	4890	9434	34524	2514153
CLINE PRODUCTION COMPANY				DICKINSON-HEATH-SAND UNIT #16					SOW: TA	SW NW	29-140-096	UIC#	A0014E0147
0	0	0	0	0	0	0	0	0	0	0	0	0	2338381
CLINE PRODUCTION COMPANY				DICKINSON-HEATH-SAND UNIT #21					SOW: WI	SW SW	29-140-096	UIC#	A0014E0478
0	0	0	0	11276	12820	13871	9315	4782	8130	3600	6076	69870	1713634
CLINE PRODUCTION COMPANY				DICKINSON-HEATH-SAND UNIT #25					SOW: WI	SE SE	26-140-097	UIC#	A0014E0150
11090	10075	10090	9140	37211	44522	62391	68147	64420	40785	37840	40209	435920	13520167
CLINE PRODUCTION COMPANY				DICKINSON-HEATH-SAND UNIT #35					SOW: TA	SW NW	33-140-096	UIC#	A0014E0155
0	0	0	0	0	0	0	0	0	0	0	0	0	999446
CLINE PRODUCTION COMPANY				DICKINSON-HEATH-SAND UNIT #41					SOW: TA	SE SE	33-140-097	UIC#	A0014E0157
0	0	0	0	0	0	0	0	0	0	0	0	0	608931
CLINE PRODUCTION COMPANY				DICKINSON-HEATH-SAND UNIT #45					SOW: WI	SE SW	35-140-097	UIC#	A0014E0158
0	0	0	0	0	0	0	0	0	0	0	0	0	11006663
CLINE PRODUCTION COMPANY				DICKINSON-HEATH-SAND UNIT #47					SOW: TA	SW NW	16-140-096	UIC#	A0014E0160
0	0	0	0	0	0	0	0	0	0	0	0	0	1570779
CLINE PRODUCTION COMPANY				DICKINSON-HEATH-SAND UNIT #52					SOW: WI	SW NE	29-140-096	UIC#	A0014E0456
0	0	0	0	0	3011	3648	3090	3100	0	0	0	12849	2313352
CLINE PRODUCTION COMPANY				DICKINSON-HEATH-SAND UNIT #56					SOW: TA	NW NW	33-140-097	UIC#	A0014E0161
0	0	0	0	0	0	0	0	0	0	0	0	0	73208
CLINE PRODUCTION COMPANY				DICKINSON-HEATH-SAND UNIT #57					SOW: TA	NW NE	33-140-097	UIC#	A0014E0162
0	0	0	0	0	0	0	0	0	0	0	0	0	1290094
CLINE PRODUCTION COMPANY				DICKINSON-HEATH-SAND UNIT #70					SOW: WI	SW NW	21-140-096	UIC#	A0014E0435
0	0	0	0	0	0	0	0	0	55549	57000	46389	158938	7141652
CLINE PRODUCTION COMPANY				DICKINSON-HEATH-SAND UNIT #73					SOW: WI	SW NE	20-140-096	UIC#	A0014E0454
0	0	0	0	0	0	0	436	507	622	0	0	1565	3804767
CONOCO, INC.				DICKINSON-HEATH-SAND UNIT #07					SOW: P&A	SW NW	23-140-096	UIC#	A0014E0455
0	0	0	0	0	0	0	0	0	0	0	0	0	211881
CONOCO, INC.				DICKINSON-HEATH-SAND UNIT #11					SOW: PNA	SW SE	19-140-096	UIC#	A0014E0145
0	0	0	0	0	0	0	0	0	0	0	0	0	1020617
CONOCO, INC.				DICKINSON-HEATH-SAND UNIT #14					SOW: P&A	SW NW	30-140-096	UIC#	A0014E0146
0	0	0	0	0	0	0	0	0	0	0	0	0	2466348
CONOCO, INC.				DICKINSON-HEATH-SAND UNIT #19					SOW: P&A	SW SW	28-140-096	UIC#	A0014E0349
0	0	0	0	0	0	0	0	0	0	0	0	0	542335
CONOCO, INC.				DICKINSON-HEATH-SAND UNIT #24					SOW: P&A	SE SE	25-140-097	UIC#	A0014E0149
0	0	0	0	0	0	0	0	0	0	0	0	0	3140164
CONOCO, INC.				DICKINSON-HEATH-SAND UNIT #26					SOW: P&A	SE SE	27-140-097	UIC#	A0014E0151
0	0	0	0	0	0	0	0	0	0	0	0	0	1693461
CONOCO, INC.				DICKINSON-HEATH-SAND UNIT #28					SOW: P&A	SE NW	34-140-097	UIC#	A0014E0152
0	0	0	0	0	0	0	0	0	0	0	0	0	785136
CONOCO, INC.				DICKINSON-HEATH-SAND UNIT #31					SOW: P&A	SW NW	31-140-096	UIC#	A0014E0154
0	0	0	0	0	0	0	0	0	0	0	0	0	4356280

	JAN	FEB	MAR	APR	MAY	JUN	JUL	AUG	SEP	OCT	NOV	DEC	YR.CUM	CUM.INJ
CONOCO, INC.	0	0	0	0	0	0	0	0	0	0	0	0	0	0
DICKINSON-HEATH-SAND UNIT #34 SOW: P&A SW NE 32-140-096 UIC# A0014E0350														
													0	131523
CONOCO, INC.	0	0	0	0	0	0	0	0	0	0	0	0	0	0
DICKINSON-HEATH-SAND UNIT #36 SOW: P&A SW SE 32-140-096 UIC# A0014E0156														
													0	150901
CONOCO, INC.	0	0	0	0	0	0	0	0	0	0	0	0	0	0
DICKINSON-HEATH-SAND UNIT #46 SOW: P&A NE SW 25-140-097 UIC# A0014E0159														
													0	3502296
CONOCO, INC.	0	0	0	0	0	0	0	0	0	0	0	0	0	0
DICKINSON-HEATH-SAND UNIT #61 SOW: DRY SE SW 11-140-096 UIC# A0014E0163														
													0	1314575
CONOCO, INC.	0	0	0	0	0	0	0	0	0	0	0	0	0	0
DICKINSON-HEATH-SAND UNIT #67 SOW: P&A SE NE 27-140-097 UIC# A0014E0426														
													0	2056230
CONOCO, INC.	0	0	0	0	0	0	0	0	0	0	0	0	0	0
DICKINSON-LODGEPOLE UNIT WSW #62 SOW: P&A SW NW 32-140-096 UIC# A0014E0457														
													0	598

 POOL INJECTION TOTALS:
 11090 10075 10090 9140 48487 63082 86321 87328 77529 105086 103330 102108 713666 78534436
 =====

FIELD: DICKINSON INJECTION FORMATION: LODGEPOLE

CONOCO, INC.	67977	63906	62320	72229	61594	67010	54799	58088	54453	58945	60131	51343	732795	6253586
DICKINSON-LODGEPOLE UNIT #79 SOW: WI NW NE 31-140-096 UIC# W0053E0524														
CONOCO, INC.	38382	35203	29435	47305	23736	45884	22747	21936	21607	21420	27153	18514	353322	5559680
DICKINSON-LODGEPOLE UNIT #83 SOW: WI NW NW 05-139-096 UIC# W0053E0523														

POOL INJECTION TOTALS:	106359	99109	91755	119534	85330	112894	77546	80024	76060	80365	87284	69857	1086117	11813266
=====														

FIELD: DOLPHIN INJECTION FORMATION: DAWSON BAY

CHESAPEAKE OPERATING, INC.	0	0	0	0	0	0	0	0	0	0	0	0	0	20000
BERNICE #1 SOW: P&A NW SW 29-161-095 UIC# A0041E0474														

POOL INJECTION TOTALS:	0	0	0	0	0	0	0	0	0	0	0	0	0	20000
=====														

FIELD: DUCK CREEK INJECTION FORMATION: LODGEPOLE

CONOCO, INC.	41028	39737	41184	40937	41410	38620	40007	41865	39918	40965	41050	38952	485673	2650809
DUCK CREEK UNIT #1-35 SOW: WI SE SW 35-140-097 UIC# W0062E0550														

POOL INJECTION TOTALS:	41028	39737	41184	40937	41410	38620	40007	41865	39918	40965	41050	38952	485673	2650809
=====														

FIELD: ELAND INJECTION FORMATION: LODGEPOLE

DUNCAN OIL, INC.	186520	172910	184600	183325	199660	194345	205985	236235	230695	136400	132000	51590	2114265	8543460
C. J. STEFFAN #2-2 SOW: WI SW SW 02-139-097 UIC# W0068E0582														
DUNCAN OIL, INC.	155180	141390	148890	142745	146015	139850	142875	141245	135100	138012	132235	110525	1674062	6921473
KADRMAS #3-1 SOW: WI SE SE 03-139-097 UIC# W0068E0581														
DUNCAN OIL, INC.	96100	81740	81220	92655	46066	61950	64015	64015	61950	40070	40880	40610	771271	4615328
LR #1-10 SOW: WI NE SE 10-139-097 UIC# W0068E0580														
DUNCAN OIL, INC.	3860	3160	3220	14330	17840	20440	21920	24600	24775	29605	33320	32515	229585	279700
PATTERSON #1-24 SOW: WI NW SE 24-139-097 UIC# W0068E0623														

POOL INJECTION TOTALS:	441660	399200	417930	433055	409581	416585	434795	466095	452520	344087	338435	235240	4789183	20359961
=====														

FIELD: FLAXTON INJECTION FORMATION: MADISON

GOFOR OIL, INC.	0	0	0	0	0	0	0	0	0	0	0	0	0	112859
EAST FLAXTON-MADISON UNIT #03 SOW: P&A SE NE 19-163-090 UIC# A0015E0392														

JAN	FEB	MAR	APR	MAY	JUN	JUL	AUG	SEP	OCT	NOV	DEC	YR.CUM	CUM.INJ	
GOFOR OIL, INC.														
0	0	0	0	0	0	0	0	0	0	0	0	0	0	
EAST FLAXTON-MADISON UNIT #05													SOW: P&A SE SW 19-163-090	UIC# A0015E0168
													0	0
EAST FLAXTON-MADISON UNIT #09													SOW: P&A SE SW 20-163-090	UIC# A0015E0169
													0	0
EAST FLAXTON-MADISON UNIT #10													SOW: P&A SE NE 30-163-090	UIC# A0015E0393
													0	0
EAST FLAXTON-MADISON UNIT #14													SOW: P&A SE NE 29-163-090	UIC# A0015E0166
													0	0
EAST FLAXTON-MADISON UNIT #16													SOW: P&A SE SW 29-163-090	UIC# A0015E0167
													0	0
POOL INJECTION TOTALS:													0	0
													0	811930

FIELD: FOOTHILLS INJECTION FORMATION: MADISON

MCOR OIL & GAS CORP.														
0	0	0	0	0	0	0	0	0	0	0	0	0	0	
FOOTHILLS-MADISON UNIT #02													SOW: P&A NW NW 13-161-092	UIC# A0016E0172
													0	0
FOOTHILLS-MADISON UNIT #06													SOW: P&A SE SW 13-161-092	UIC# A0016E0173
													0	0
FOOTHILLS-MADISON UNIT #15													SOW: P&A SE NE 27-161-092	UIC# A0016E0170
													0	0
FOOTHILLS-MADISON UNIT #19													SOW: P&A NW NE 25-161-092	UIC# A0016E0171
													0	0
POOL INJECTION TOTALS:													0	0
													0	3731235

FIELD: FRYBURG INJECTION FORMATION: HEATH

AMERADA HESS CORP.														
0	0	0	0	0	0	0	0	0	0	0	0	0	0	
FRYBURG HEATH-MADISON UNIT #A-804													SOW: P&A N2 N2 20-139-101	UIC# A0017E0174
													0	0
FRYBURG HEATH-MADISON UNIT #C-802													SOW: TA NW SW 21-139-101	UIC# A0017E0175
													0	0
FRYBURG HEATH-MADISON UNIT #E-808I													SOW: TA NW NW 15-139-101	UIC# A0017E0176
													0	0
FRYBURG HEATH-MADISON UNIT #E-810													SOW: P&A NE SW 10-139-101	UIC# A0017E0177
													0	0
AMERADA HESS CORP.	69164	54640	46922	39322	30616	30133	40518	45852	23317	26019	25065	25792	457360	17029262
FRYBURG HEATH-MADISON UNIT #F-812													SOW: WI NE NE 10-139-101	UIC# A0017E0178
													0	0
FRYBURG HEATH-MADISON UNIT #H-819													SOW: TA SE SE 35-140-101	UIC# A0017E0179
													0	0
FRYBURG HEATH-MADISON UNIT #J-814D													SOW: TA NE SE 01-139-101	UIC# A0017E0180
													0	0
AMERADA HESS CORP.	43779	40109	42695	40559	40616	39152	40482	39586	38683	40864	39726	39536	485787	11154639
FRYBURG HEATH-MADISON UNIT #J-815													SOW: WI NW NE 01-139-101	UIC# A0017E0181
													0	0
FRYBURG HEATH-MADISON UNIT #K-805I													SOW: WI SW SW 18-139-100	UIC# A0017E0552
													10714	8869
FRYBURG HEATH-MADISON UNIT #L-810													SOW: TA NW SE 07-139-100	UIC# A0017E0182
													0	0
FRYBURG HEATH-MADISON UNIT #M-809D													SOW: P&A NW SW 08-139-100	UIC# A0017E0183
													0	0
AMERADA HESS CORP.	0	18987	39948	36067	34782	31852	31126	31242	30969	32197	30786	30269	348225	13636170
FRYBURG HEATH-MADISON UNIT #M-814I													SOW: WI W2 W2 05-139-100	UIC# A0017E0184
													0	0
FRYBURG HEATH-MADISON UNIT #N-806													SOW: TA NE SE 17-139-100	UIC# A0017E0185
													0	0

JAN	FEB	MAR	APR	MAY	JUN	JUL	AUG	SEP	OCT	NOV	DEC	YR.CUM	CUM.INJ
AMERADA HESS CORP.				FRYBURG HEATH-MADISON UNIT #O-809				SOW: WI		SE SW		09-139-100	UIC# A0017E0186
4231	3571	3787	3774	3695	3874	4003	4208	4312	4323	2710	4933	47421	1061143

POOL INJECTION TOTALS:													
125513	124872	141337	127486	116957	112280	122603	128150	110574	114117	107156	109450	1440495	5610970

FIELD: FRYBURG INJECTION FORMATION: TYLER

WESTPORT OIL & GAS CO., INC.				SFTU #12-25				SOW: WI		NW SW		25-139-101	UIC# W0057E0556
22127	18810	22702	21974	19738	17895	19469	18900	16070	19118	17519	16200	230522	1225656
WESTPORT OIL & GAS CO., INC.				SFTU #12-36H				SOW: WI		W2 SW		36-139-101	UIC# W0057E0540
23036	21796	22990	22213	21236	22011	22976	22732	21753	22249	23578	24180	270750	1518728
WESTPORT OIL & GAS CO., INC.				SFTU #14-27				SOW: SI		SE SW		27-139-101	UIC# W0057E0539
28881	26204	29635	28847	27789	25637	28364	28542	28906	27481	27649	28581	336516	1753624
WESTPORT OIL & GAS CO., INC.				SFTU #16-19				SOW: WI		SE SE		19-139-100	UIC# W0057E0592
6350	4827	4346	5690	5580	3640	4705	4871	6091	5245	5071	3118	59534	206943
WESTPORT OIL & GAS CO., INC.				SFTU #2-23				SOW: SI		NW NE		23-139-101	UIC# W0057E0538
15446	13985	18597	17596	15033	14862	15252	15604	16285	16742	17626	16557	193585	971950
WESTPORT OIL & GAS CO., INC.				SFTU #4-25				SOW: WI		NW NW		25-139-101	UIC# W0057E0631
0	4414	26663	24321	22302	17434	20256	19001	16850	18702	15740	14604	200287	229525

POOL INJECTION TOTALS:													
95840	90036	124933	120641	111678	101479	111022	109650	105955	109537	107183	103240	1291194	5906426

FIELD: GRENORA INJECTION FORMATION: MADISON

GRENORA PARTNERS, L.C.				GRENORA-MADISON UNIT #09				SOW: WI		SW NW		32-159-103	UIC# A0018E0192
0	10	0	15	0	110	0	0	0	0	0	0	135	7136300
GRENORA PARTNERS, L.C.				GRENORA-MADISON UNIT #11				SOW: SI		SW SE		31-159-103	UIC# A0018E0187
0	0	0	0	0	0	0	0	0	0	0	0	0	5384714
GRENORA PARTNERS, L.C.				GRENORA-MADISON UNIT #13				SOW: P&A		SW SE		32-159-103	UIC# A0018E0189
0	0	0	0	0	0	0	0	0	0	0	0	0	3917810
TEXACO EXPLORATION & PRODUCTION INC.				GRENORA-MADISON UNIT #12				SOW: P&A		SW SW		32-159-103	UIC# A0018E0188
0	0	0	0	0	0	0	0	0	0	0	0	0	1473566
TEXACO EXPLORATION & PRODUCTION INC.				GRENORA-MADISON UNIT #14				SOW: P&A		SW SW		33-159-103	UIC# A0018E0190
0	0	0	0	0	0	0	0	0	0	0	0	0	566901
TEXACO EXPLORATION & PRODUCTION INC.				GRENORA-MADISON UNIT #15				SOW: P&A		SW SE		33-159-103	UIC# A0018E0191
0	0	0	0	0	0	0	0	0	0	0	0	0	2346913

POOL INJECTION TOTALS:													
0	10	0	15	0	110	0	0	0	0	0	0	135	20826204

FIELD: HAAS INJECTION FORMATION: MADISON

HERC OIL (ND) INC.				BERGSTROM #2				SOW: WI		NW NE		23-163-083	UIC# W0063E0553
34578	29572	31584	28507	30650	28758	29457	27753	30046	27594	26317	26231	351047	1634991
HERC OIL (ND) INC.				E. G. PEARSON #1				SOW: WI		NW NE		22-163-083	UIC# W0063E0555
45444	41035	47713	46751	48090	48527	46574	47239	50962	46774	44642	46463	560214	2199473
HERC OIL (ND) INC.				EDWIN ENGSTROM #3				SOW: WI		NW SW		24-163-083	UIC# W0063E0554
49256	41494	46528	45473	48386	47039	47327	48210	50486	45961	43627	45869	559656	2244779

POOL INJECTION TOTALS:													
129278	112101	125825	120731	127126	124324	123358	123202	131494	120329	114586	118563	1470917	6079243

FIELD: HAWKEYE INJECTION FORMATION: MADISON

AMERADA HESS CORP.				HAWKEYE-MADISON UNIT #C-611				SOW: P&A		SE SW		18-152-095	UIC# A0019E0395
0	0	0	0	0	0	0	0	0	0	0	0	0	2227364
AMERADA HESS CORP.				HAWKEYE-MADISON UNIT #D-606				SOW: TA		NW NE		30-152-095	UIC# A0019E0193
0	0	0	0	0	0	0	0	0	0	0	0	0	2501552

JAN	FEB	MAR	APR	MAY	JUN	JUL	AUG	SEP	OCT	NOV	DEC	YR.CUM	CUM.INJ
---	---	---	---	---	---	---	---	---	---	---	---	-----	-----
AMERADA HESS CORP.						HAWKEYE-MADISON UNIT #D-614				SOW: P&A	NW NE 18-152-095	UIC# A0019E0194	A0019E0194
0	0	0	0	0	0	0	0	0	0	0	0	0	3524448
AMERADA HESS CORP.						HAWKEYE-MADISON UNIT #D-616				SOW: TA	NW SE 07-152-095	UIC# A0019E0405	A0019E0405
0	0	0	0	0	0	0	0	0	0	0	0	0	516552
AMERADA HESS CORP.						HAWKEYE-MADISON UNIT #E-607				SOW: TA	SE SE 19-152-095	UIC# A0019E0195	A0019E0195
0	0	0	0	0	0	0	0	0	0	0	0	0	1384163
AMERADA HESS CORP.						HAWKEYE-MADISON UNIT #E-615				SOW: TA	SE SE 07-152-095	UIC# A0019E0196	A0019E0196
0	0	0	0	0	0	0	0	0	0	0	0	0	1127455
AMERADA HESS CORP.						HAWKEYE-MADISON UNIT #E-623I				SOW: P&A	LT 1 06-152-095	UIC# A0019E0197	A0019E0197
0	0	0	0	0	0	0	0	0	0	0	0	0	1782049
AMERADA HESS CORP.						HAWKEYE-MADISON UNIT #F-608				SOW: TA	NW SW 20-152-095	UIC# A0019E0198	A0019E0198
0	0	0	0	0	0	0	0	0	0	0	0	0	1112172
AMERADA HESS CORP.						HAWKEYE-MADISON UNIT #F-616				SOW: P&A	NW SW 08-152-095	UIC# A0019E0199	A0019E0199
0	0	0	0	0	0	0	0	0	0	0	0	0	2062697
AMERADA HESS CORP.						HAWKEYE-MADISON UNIT #F-622				SOW: TA	LT 5 05-152-095	UIC# A0019E0200	A0019E0200
0	0	0	0	0	0	0	0	0	0	0	0	0	1835381
AMERADA HESS CORP.						HAWKEYE-MADISON UNIT #G-617				SOW: TA	SE NW 08-152-095	UIC# A0019E0201	A0019E0201
0	0	0	0	0	0	0	0	0	0	0	0	0	1085737
AMERADA HESS CORP.						HAWKEYE-MADISON UNIT #H-610				SOW: TA	NW NE 20-152-095	UIC# A0019E0202	A0019E0202
0	0	0	0	0	0	0	0	0	0	0	0	0	1768586
AMERADA HESS CORP.						HAWKEYE-MADISON UNIT #H-618				SOW: TA	NW NE 08-152-095	UIC# A0019E0203	A0019E0203
0	0	0	0	0	0	0	0	0	0	0	0	0	1642581
AMERADA HESS CORP.						HAWKEYE-MADISON UNIT #I-603				SOW: P&A	SE SE 29-152-095	UIC# A0019E0359	A0019E0359
0	0	0	0	0	0	0	0	0	0	0	0	0	1772285
AMERADA HESS CORP.						HAWKEYE-MADISON UNIT #I-607				SOW: P&A	SE SE 20-152-095	UIC# A0019E0400	A0019E0400
0	0	0	0	0	0	0	0	0	0	0	0	0	1036782
AMERADA HESS CORP.						HAWKEYE-MADISON UNIT #I-611				SOW: TA	SE SE 17-152-095	UIC# A0019E0204	A0019E0204
0	0	0	0	0	0	0	0	0	0	0	0	0	1163284
AMERADA HESS CORP.						HAWKEYE-MADISON UNIT #I-619				SOW: TA	SE SE 05-152-095	UIC# A0019E0205	A0019E0205
0	0	0	0	0	0	0	0	0	0	0	0	0	699718
AMERADA HESS CORP.						HAWKEYE-MADISON UNIT #J-612				SOW: TA	NW SW 16-152-095	UIC# A0019E0206	A0019E0206
0	0	0	0	0	0	0	0	0	0	0	0	0	4674328
AMERADA HESS CORP.						HAWKEYE-MADISON UNIT #J-616				SOW: P&A	NW SW 09-152-095	UIC# A0019E0404	A0019E0404
0	0	0	0	0	0	0	0	0	0	0	0	0	1854575
AMERADA HESS CORP.						HAWKEYE-MADISON UNIT #J-620				SOW: P&A	NW SW 04-152-095	UIC# A0019E0207	A0019E0207
0	0	0	0	0	0	0	0	0	0	0	0	0	5096907

POOL INJECTION TOTALS:													
0	0	0	0	0	0	0	0	0	0	0	0	0	38868616
=====													

FIELD: HILINE

INJECTION FORMATION: LODGEPOLE

WHITING PETROLEUM CORP.						GRESS #1-14				SOW: WI	NW SW 14-139-096	UIC# W0066E0575	W0066E0575
47603	50886	62000	59048	59411	53195	54764	40169	49842	53931	53611	40387	624847	2275849

POOL INJECTION TOTALS:													
47603	50886	62000	59048	59411	53195	54764	40169	49842	53931	53611	40387	624847	2275849
=====													

FIELD: HOFFLUND

INJECTION FORMATION: MADISON

FLYING J EXPLORATION & PRODUCTION, INC.						HOFFLUND-MADISON UNIT #07				SOW: P&A	NW NE 08-154-095	UIC# A0020E0211	A0020E0211
0	0	0	0	0	0	0	0	0	0	0	0	0	319484

FLYING J EXPLORATION & PRODUCTION, INC.						HOFFLUND-MADISON UNIT #11				SOW: P&A	NW SE 09-154-095	UIC# A0020E0208	A0020E0208
0	0	0	0	0	0	0	0	0	0	0	0	0	395786

FLYING J EXPLORATION & PRODUCTION, INC.						HOFFLUND-MADISON UNIT #19				SOW: P&A	SE SW 15-154-095	UIC# A0020E0209	A0020E0209
0	0	0	0	0	0	0	0	0	0	0	0	0	443952

JAN	FEB	MAR	APR	MAY	JUN	JUL	AUG	SEP	OCT	NOV	DEC	YR.CUM	CUM.INJ
FLYING J EXPLORATION & PRODUCTION, INC.				HOFFLUND-MADISON UNIT #22				SOW: P&A		NW NE 21-154-095		UIC#	A0020E0210
0	0	0	0	0	0	0	0	0	0	0	0	0	504641
FLYING J OIL & GAS, INC.				HOFFLUND-MADISON UNIT #03				SOW: P&A		SE NW 04-154-095		UIC#	A0020E0406
0	0	0	0	0	0	0	0	0	0	0	0	0	351156
POOL INJECTION TOTALS:													2015019

FIELD: KNUTSON INJECTION FORMATION: MADISON

SUMMIT RESOURCES, INC.				LODEMA-FEE #41-1				SOW: PWI		NE NE 01-140-103		UIC#	W0081E0640
0	0	0	0	0	0	0	0	0	0	0	15780	15780	114521
POOL INJECTION TOTALS:													114521

FIELD: KUROKI INJECTION FORMATION: MADISON

BALLANTYNE OIL				GLINZ #10-1				SOW: WI		NW SE 01-163-081		UIC#	W0080E0627
4482	3010	3367	4367	8710	8218	8332	10107	10240	10143	7426	10241	88643	129661
BALLANTYNE OIL				MAHONEY #2				SOW: WI		SW SW 12-163-081		UIC#	W0080E0628
5479	4070	4552	6890	4217	3992	3849	5817	12400	12411	4112	2080	69869	182516
BALLANTYNE OIL				STAVENS #14-1				SOW: WI		NE NE 14-163-081		UIC#	W0080E0636
889	4250	4753	4548	6511	5868	6116	4115	6383	5738	5726	2600	57497	60541
POOL INJECTION TOTALS:													372718

FIELD: LAKE DARLING INJECTION FORMATION: MADISON

EAGLE OPERATING, INC.				WARD #7-31				SOW: WI		SW NE 31-159-085		UIC#	A0034E0361
0	0	0	0	0	0	0	0	0	0	0	0	0	480588
POOL INJECTION TOTALS:													480588

FIELD: LANDA INJECTION FORMATION: MADISON

WHITING PETROLEUM CORP.				CLEVEN ET AL #1 44-27				SOW: WI		SE SE 27-163-079		UIC#	A0036E0438
10137	9226	11267	8289	10819	11003	10902	10492	9167	9303	7929	8842	117376	1541632
WHITING PETROLEUM CORP.				THOMPSON #1 31-34				SOW: WI		NW NE 34-163-079		UIC#	A0036E0486
9401	7855	7521	6332	8091	8413	10209	11022	9532	9109	8266	8987	104738	875493
WHITING PETROLEUM CORP.				THOMPSON #2A 22-34				SOW: WI		SE NW 34-163-079		UIC#	A0036E0425
10379	6234	8631	6707	7907	8518	9005	8695	9017	9668	8531	9248	102540	1590464
WHITING PETROLEUM CORP.				TRELSTAD #2 13-27				SOW: WI		NW SW 27-163-079		UIC#	A0036E0437
18053	18222	19285	14038	15965	15449	16518	17464	16286	17114	15153	16271	199818	2562490
POOL INJECTION TOTALS:													6570079

FIELD: LIGNITE INJECTION FORMATION: MADISON

BASIN PETROLEUM SERVICES, INC.				IVERSON #1				SOW: P&A		SE NW 04-162-091		UIC#	A0021E0213
0	0	0	0	0	0	0	0	0	0	0	0	0	594130
CENTURY OIL & GAS CORP.				BUNTING #5-12R				SOW: P&A		NW SW 05-162-091		UIC#	A0021E0214
0	0	0	0	0	0	0	0	0	0	0	0	0	239440
DAKOTA WEST PUMPING, INC.				MONSON #2				SOW: P&A		NW NE 05-162-091		UIC#	A0021E0223
0	0	0	0	0	0	0	0	0	0	0	0	0	109052
MCOR OIL & GAS CORP.				LIGNITE-MADISON UNIT #01				SOW: P&A		NE SW 32-163-091		UIC#	A0021E0407
0	0	0	0	0	0	0	0	0	0	0	0	0	374636

JAN	FEB	MAR	APR	MAY	JUN	JUL	AUG	SEP	OCT	NOV	DEC	YR.CUM	CUM.INJ
MCOR OIL & GAS CORP.						LIGNITE-MADISON UNIT #03							
0	0	0	0	0	0	0	0	0	SOW: P&A	NW SW	33-163-091	UIC#	A0021E0220
									0	0	0	0	291089
MCOR OIL & GAS CORP.						LIGNITE-MADISON UNIT #06							
0	0	0	0	0	0	0	0	0	SOW: P&A	NW NE	06-162-091	UIC#	A0021E0222
									0	0	0	0	1044569
MCOR OIL & GAS CORP.						LIGNITE-MADISON UNIT #10							
0	0	0	0	0	0	0	0	0	SOW: P&A	NW NE	04-162-091	UIC#	A0021E0212
									0	0	0	0	1585925
MCOR OIL & GAS CORP.						LIGNITE-MADISON UNIT #18							
0	0	0	0	0	0	0	0	0	SOW: P&A	NW SW	04-162-091	UIC#	A0021E0215
									0	0	0	0	110091
MCOR OIL & GAS CORP.						LIGNITE-MADISON UNIT #22							
0	0	0	0	0	0	0	0	0	SOW: P&A	SE SW	04-162-091	UIC#	A0021E0216
									0	0	0	0	167177
MCOR OIL & GAS CORP.						LIGNITE-MADISON UNIT #23							
0	0	0	0	0	0	0	0	0	SOW: P&A	NW NE	07-162-091	UIC#	A0021E0217
									0	0	0	0	1678309
MCOR OIL & GAS CORP.						LIGNITE-MADISON UNIT #25							
0	0	0	0	0	0	0	0	0	SOW: P&A	NW NE	08-162-091	UIC#	A0021E0218
									0	0	0	0	211783
MCOR OIL & GAS CORP.						LIGNITE-MADISON UNIT #26							
0	0	0	0	0	0	0	0	0	SOW: P&A	NW NW	09-162-091	UIC#	A0021E0219
									0	0	0	0	309872
MCOR OIL & GAS CORP.						LIGNITE-MADISON UNIT #32							
0	0	0	0	0	0	0	0	0	SOW: P&A	NW SW	08-162-091	UIC#	A0021E0221
									0	0	0	0	1438312

POOL INJECTION TOTALS:													
0	0	0	0	0	0	0	0	0	0	0	0	0	8154385
=====													

FIELD: LITTLE KNIFE

INJECTION FORMATION: MADISON

BTA OIL PRODUCERS						8902 JV-P LKNMU #6 WI							
17947	16124	18374	19484	18919	17490	14832	12148	15498	SOW: WI	SE SW	30-146-097	UIC#	W0054E0525
									21291	14824	13729	200660	1465481
BTA OIL PRODUCERS						8902 JV-P LKNMU #7 WI							
14067	12261	13497	13606	14790	13816	9516	6566	9048	SOW: WI	NW NW	29-146-097	UIC#	W0054E0526
									6207	10726	8509	132609	770667

POOL INJECTION TOTALS:													
32014	28385	31871	33090	33709	31306	24348	18714	24546	27498	25550	22238	333269	2236148
=====													

FIELD: LITTLE MISSOURI

INJECTION FORMATION: RED RIVER

CITATION OIL & GAS CORP.						AASEN #33-9							
3241	3018	2928	3290	3009	3072	3109	3114	2985	SOW: WI	NW SE	09-129-106	UIC#	W0064E0572
									2959	2945	3164	36834	165992

POOL INJECTION TOTALS:													
3241	3018	2928	3290	3009	3072	3109	3114	2985	2959	2945	3164	36834	165992
=====													

FIELD: LIVESTOCK

INJECTION FORMATION: LODGEPOLE

BELCO ENERGY CORP.						DINSDALE #1-10							
0	0	0	0	31030	32100	33170	7490	0	SOW: WI	SW NE	10-139-096	UIC#	W0077E0624
									0	0	0	103790	155612

POOL INJECTION TOTALS:													
0	0	0	0	31030	32100	33170	7490	0	0	0	0	103790	155612
=====													

FIELD: MACKOBEE COULEE

INJECTION FORMATION: MADISON

HERC OIL (ND) INC.						JOHN SCORE #8-21							
7115	6032	6603	6421	6615	6612	7013	6095	6558	SOW: WI	SE NE	21-158-085	UIC#	W0067E0576
									8525	7819	7413	82821	313667

POOL INJECTION TOTALS:													
7115	6032	6603	6421	6615	6612	7013	6095	6558	8525	7819	7413	82821	313667
=====													

FIELD: MEDICINE POLE HILLS

INJECTION FORMATION: WEST RED RIVER

CONTINENTAL RESOURCES, INC.						YOUNG #16-31H							
0	0	0	0	0	0	0	0	0	SOW: GI	SE SE	31-130-104	UIC#	A0037E0642
									0	0	76631	76631	76631

	JAN	FEB	MAR	APR	MAY	JUN	JUL	AUG	SEP	OCT	NOV	DEC	YR.CUM	CUM.INJ
=====														
POOL INJECTION TOTALS:	0	0	0	0	0	0	0	0	0	0	0	76631	76631	76631
=====														
FIELD: MEDORA	INJECTION FORMATION: HEATH													

AMERADA HESS CORP.	0	0	0	0	0	0	0	0	0	0	0	0	0	23485
AMERADA HESS CORP.	0	0	0	0	0	0	0	0	0	0	0	0	0	4310144
AMERADA HESS CORP.	0	0	0	0	0	0	0	0	0	0	0	0	0	2126360
AMERADA HESS CORP.	0	0	0	0	0	0	0	0	0	0	0	0	0	2329907
AMERADA HESS CORP.	0	0	0	0	0	0	0	0	0	0	0	0	0	2452804
AMERADA HESS CORP.	0	0	0	0	0	0	0	0	0	0	0	0	0	2172546
AMERADA HESS CORP.	49814	46022	47787	47856	49838	46847	48950	49206	47220	48420	48478	49989	580427	7912013
AMERADA HESS CORP.	0	0	0	0	0	0	0	0	0	0	0	0	0	1312248
=====														
POOL INJECTION TOTALS:	49814	46022	47787	47856	49838	46847	48950	49206	47220	48420	48478	49989	580427	22639507
=====														
FIELD: MEDORA	INJECTION FORMATION: MADISON													

AMERADA HESS CORP.	0	0	0	0	0	0	0	0	0	0	0	0	0	593086
=====														
POOL INJECTION TOTALS:	0	0	0	0	0	0	0	0	0	0	0	0	0	593086
=====														
FIELD: NEWBURG	INJECTION FORMATION: SPEARFISH/CHARLES													

AMERADA HESS CORP.	94	87	99	158	131	98	95	66	129	69	0	27	1053	545156
AMERADA HESS CORP.	0	0	0	0	0	0	0	0	0	0	0	0	0	715790
AMERADA HESS CORP.	0	0	0	0	0	0	0	0	0	0	0	0	0	872029
AMERADA HESS CORP.	2091	1950	2109	2059	2131	2127	2118	2116	2070	2032	1945	2036	24784	492439
AMERADA HESS CORP.	1498	1397	1318	1267	1410	1342	1296	1323	1326	1064	1184	1065	15490	490671
AMERADA HESS CORP.	0	0	0	0	0	0	0	0	0	0	0	0	0	839714
AMERADA HESS CORP.	4713	4395	4515	4276	4524	3237	0	0	1972	6352	4736	5483	44203	2373943
AMERADA HESS CORP.	0	0	0	0	0	0	0	0	0	0	0	0	0	28468
AMERADA HESS CORP.	0	0	0	0	0	0	0	0	0	0	0	0	0	104419
AMERADA HESS CORP.	2216	2066	2307	2122	2328	2291	2245	2315	2231	2225	2001	2130	26477	537978
AMERADA HESS CORP.	1841	1717	1615	1267	1541	1604	1549	1587	1552	1483	1466	1974	19196	1052038

JAN	FEB	MAR	APR	MAY	JUN	JUL	AUG	SEP	OCT	NOV	DEC	YR.CUM	CUM.INJ
---	---	---	---	---	---	---	---	---	---	---	---	-----	-----
AMERADA HESS CORP. 3964	3696	4021	3896	3868	4058	3984	4034	3913	3837	3608	3822	46701	A0023E0241 1814139
AMERADA HESS CORP. 0	0	0	0	0	0	0	0	0	0	0	0	0	A0023E0242 393255
AMERADA HESS CORP. 0	0	0	0	0	0	0	0	0	0	0	0	0	A0023E0243 247583
AMERADA HESS CORP. 2341	2183	2340	2249	2426	2422	2403	1986	2552	2676	2001	1942	27521	A0023E0244 944568
AMERADA HESS CORP. 2434	2270	2637	2724	2019	0	0	0	1734	3225	2396	3446	22885	A0023E0245 1234220
AMERADA HESS CORP. 7522	7014	7613	6905	7409	7004	7493	7242	7083	6965	6371	6423	85044	A0023E0246 3268766
AMERADA HESS CORP. 1748	1630	1681	1457	1770	1571	1581	1587	1552	1516	1466	1567	19126	A0023E0247 712218
AMERADA HESS CORP. 687	640	560	253	656	393	569	595	614	580	507	376	6430	A0023E0248 1384127
AMERADA HESS CORP. 250	233	231	285	295	327	253	209	269	226	282	345	3205	A0023E0249 552522
AMERADA HESS CORP. 4026	3754	4219	4055	4295	4222	4110	3345	5291	5030	4087	4292	50726	A0023E0250 3498296
AMERADA HESS CORP. 2278	2125	2241	2154	2131	2225	2118	2216	2199	2257	1945	2005	25894	A0023E0251 2243241
AMERADA HESS CORP. 0	0	0	0	0	0	0	0	0	0	0	0	0	A0023E0252 1832970
AMERADA HESS CORP. 2778	2590	2439	2344	2131	2356	2308	2282	2264	2193	2058	2224	27967	A0023E0487 208260
AMERADA HESS CORP. 6367	5937	6361	6684	6983	6185	6386	6515	6403	6288	5666	5671	75446	A0023E0253 2963357
AMERADA HESS CORP. 5524	5151	5867	5765	4754	4844	5849	5886	5465	4192	4848	4574	62719	A0023E0254 2806864
AMERADA HESS CORP. 5524	5151	5438	5385	5803	5564	5153	5225	4754	5546	5046	5295	63884	A0023E0255 2675579
AMERADA HESS CORP. 0	0	0	0	0	0	0	0	0	0	0	0	0	A0023E0256 668923
AMERADA HESS CORP. 3183	2969	3230	3199	3344	3240	3225	3307	3234	2805	3016	2914	37666	A0023E0257 846463
AMERADA HESS CORP. 218	204	264	222	229	295	253	1058	356	193	169	188	3649	A0023E0258 317644
AMERADA HESS CORP. 2403	2241	2472	2376	2098	2487	2434	2447	2458	1671	0	1610	24697	A0023E0259 2245546
AMERADA HESS CORP. 4525	4220	4614	4561	4786	4713	4679	4861	4754	4579	3749	4574	54615	A0023E0260 3125046
AMERADA HESS CORP. 1997	1863	1879	1394	1672	1931	2498	2546	2361	2032	2058	2381	24612	A0023E0261 866144
AMERADA HESS CORP. 5930	5530	6592	6525	6950	6774	6639	6713	6630	6578	6117	6297	77275	A0023E0262 2683922
AMERADA HESS CORP. 3995	3725	2670	4213	3344	3207	3383	4200	4075	3708	3749	3760	44029	A0023E0263 1514051
AMERADA HESS CORP. 2403	2241	2340	2249	2295	2193	2150	2183	2037	2064	1720	1880	25755	A0023E0264 261137
AMERADA HESS CORP. 3808	3551	3856	3769	3311	3600	4015	3869	3654	3579	2847	3070	42929	A0023E0265 918912
AMERADA HESS CORP. 3277	3056	3065	3199	3278	3175	3383	3505	3719	3870	3270	3446	40243	A0023E0266 849809

JAN	FEB	MAR	APR	MAY	JUN	JUL	AUG	SEP	OCT	NOV	DEC	YR.CUM	CUM.INJ
---	---	---	---	---	---	---	---	---	---	---	---	-----	-----
AMERADA HESS CORP. 2247	2095	2307	2312	2393	2324	2340	2447	2005	1465	WI NW NW 22-161-079	1023	UIC# 22958	A0023E0267 2470794
AMERADA HESS CORP. 6211	5792	6196	6304	6458	6349	6671	6945	6888	6772	WI NW NW 15-161-079	6047	UIC# 76863	A0023E0268 3886911
AMERADA HESS CORP. 5743	5355	5504	4213	5376	5204	4679	4861	4689	4869	WI NW NW 10-161-079	5075	UIC# 59712	A0023E0269 2974091
AMERADA HESS CORP. 0	0	0	0	0	0	0	0	0	0	WI SE SW 15-161-079	0	UIC# 0	A0023E0646 6328
AMERADA HESS CORP. 6897	6432	7185	6969	7179	6938	7114	7308	6888	7288	WI NW SE 15-161-079	7425	UIC# 84445	A0023E0270 3289790
AMERADA HESS CORP. 7053	6577	6987	6905	7212	7167	6987	6217	6824	6578	SI NW SE 10-161-079	6548	UIC# 81087	A0023E0271 2694006
AMERADA HESS CORP. 0	0	0	0	0	0	0	0	0	0	PWI SE NE 22-161-079	0	UIC# 0	A0023E0650 137066
AMERADA HESS CORP. 2216	2066	2109	1964	2000	1964	1865	1852	1746	1259	WI NW NW 23-161-079	600	UIC# 19641	A0023E0272 2478211
AMERADA HESS CORP. 1685	1572	1582	1742	1672	1538	1391	1389	1455	1419	SI NW NW 14-161-079	1441	UIC# 18606	A0023E0273 814407
AMERADA HESS CORP. 0	0	0	0	0	0	0	0	0	0	WI SE SW 14-161-079	0	UIC# 0	A0023E0649 3452
AMERADA HESS CORP. 1841	1717	1615	1679	1606	1571	1549	1488	1552	1053	WI NW NE 26-161-079	655	UIC# 16326	A0023E0274 2119209

POOL INJECTION TOTALS:
123528 115192 122078 119100 121808 116540 114765 115725 118698 119538 103256 113631 1403859 70004472
=====

FIELD: NORTH ELKHORN RANCH INJECTION FORMATION: MADISON

EXXON MOBIL CORPORATION 71680	24980	36030	25436	35924	34185	36785	33580	29922	30973	WI SW SE 16-144-101	38566	UIC# 423316	A0039E0447 6018419
EXXON MOBIL CORPORATION 0	0	0	0	0	0	0	0	0	0	WI NE NE 17-144-101	0	UIC# 0	A0039E0448 2393802
EXXON MOBIL CORPORATION 30435	27295	31855	24912	34843	32930	33510	28145	29619	32931	WI NE NW 20-144-101	14053	UIC# 337008	A0039E0445 3491893
EXXON MOBIL CORPORATION 17000	25953	25517	24215	19315	18120	17530	16100	16365	21650	WI NW NW 27-144-101	15732	UIC# 236522	A0039E0449 3015453
EXXON MOBIL CORPORATION 25710	31636	29534	17799	30331	27250	25910	24445	24057	28258	WI SW SE 28-144-101	23816	UIC# 315356	A0039E0450 4156714
EXXON MOBIL CORPORATION 38550	38660	43910	40229	35326	33505	38975	37995	39722	29649	WI NE NW 29-144-101	37163	UIC# 439033	A0039E0451 4489705

POOL INJECTION TOTALS:
183375 148524 166846 132591 155739 145990 152710 140265 139685 143461 112719 129330 1751235 23565986
=====

FIELD: NORTH TIOGA INJECTION FORMATION: MADISON

IMPERIAL OIL OF NORTH DAKOTA, INC. 0	0	0	0	0	0	0	0	0	0	PNA NE SE 36-160-095	0	UIC# 0	A0024E0279 3191488
PROSPER ENERGY CORP. 0	0	0	0	0	0	0	0	0	0	P&A NE SE 26-160-095	0	UIC# 0	A0024E0275 753328
PROSPER ENERGY CORP. 0	0	0	0	0	0	0	0	0	0	P&A SW NW 24-160-095	0	UIC# 0	A0024E0276 2065993
PROSPER ENERGY CORP. 0	0	0	0	0	0	0	0	0	0	P&A NE SW 36-160-095	0	UIC# 0	A0024E0277 2165244
PROSPER ENERGY CORP. 0	0	0	0	0	0	0	0	0	0	P&A NE SE 01-159-095	0	UIC# 0	A0024E0278 1275408

JAN	FEB	MAR	APR	MAY	JUN	JUL	AUG	SEP	OCT	NOV	DEC	YR.CUM	CUM.INJ
---	---	---	---	---	---	---	---	---	---	---	---	-----	-----
PROSPER ENERGY CORP.					NORTH TIOGA-MADISON UNIT #H-14				SOW: P&A	NE SW	07-159-094	UIC# A0024E0280	
0	0	0	0	0	0	0	0	0	0	0	0	0	1600464
PROSPER ENERGY CORP.					NORTH TIOGA-MADISON UNIT #H-24				SOW: P&A	NE NW	31-160-094	UIC# A0024E0281	
0	0	0	0	0	0	0	0	0	0	0	0	0	2140117
PROSPER ENERGY CORP.					NORTH TIOGA-MADISON UNIT #I-25				SOW: P&A	SW SE	30-160-094	UIC# A0024E0282	
0	0	0	0	0	0	0	0	0	0	0	0	0	7566193
PROSPER ENERGY CORP.					NORTH TIOGA-MADISON UNIT #I-29				SOW: P&A	SW SE	19-160-094	UIC# A0024E0283	
0	0	0	0	0	0	0	0	0	0	0	0	0	2084939
PROSPER ENERGY CORP.					NORTH TIOGA-MADISON UNIT #K-27				SOW: P&A	SW NW	29-160-094	UIC# A0024E0284	
0	0	0	0	0	0	0	0	0	0	0	0	0	2551205
PROSPER ENERGY CORP.					NORTH TIOGA-MADISON UNIT #K-31				SOW: P&A	SW NW	20-160-094	UIC# A0024E0285	
0	0	0	0	0	0	0	0	0	0	0	0	0	1557279
PROSPER ENERGY CORP.					NORTH TIOGA-MADISON UNIT #L-12				SOW: P&A	NE NW	17-159-094	UIC# A0024E0286	
0	0	0	0	0	0	0	0	0	0	0	0	0	3191103
PROSPER ENERGY CORP.					NORTH TIOGA-MADISON UNIT #M-17				SOW: P&A	SW SE	05-159-094	UIC# A0024E0287	
0	0	0	0	0	0	0	0	0	0	0	0	0	1052575
PROSPER ENERGY CORP.					NORTH TIOGA-MADISON UNIT #M-21				SOW: P&A	SW SE	32-160-094	UIC# A0024E0288	
0	0	0	0	0	0	0	0	0	0	0	0	0	2440070
PROSPER ENERGY CORP.					NORTH TIOGA-MADISON UNIT #M-29				SOW: P&A	SW SE	20-160-094	UIC# A0024E0289	
0	0	0	0	0	0	0	0	0	0	0	0	0	1015011
PROSPER ENERGY CORP.					NORTH TIOGA-MADISON UNIT #O-29				SOW: P&A	SW SW	21-160-094	UIC# A0024E0290	
0	0	0	0	0	0	0	0	0	0	0	0	0	4965
PROSPER ENERGY CORP.					NORTH TIOGA-MADISON UNIT #O-4				SOW: P&A	NW NW	28-159-094	UIC# A0024E0291	
0	0	0	0	0	0	0	0	0	0	0	0	0	1071941
PROSPER ENERGY CORP.					NORTH TIOGA-MADISON UNIT #Q-9				SOW: P&A	SW SE	16-159-094	UIC# A0024E0292	
0	0	0	0	0	0	0	0	0	0	0	0	0	1805329
PROSPER ENERGY CORP.					NORTH TIOGA-MADISON UNIT #S-27				SOW: P&A	SW NW	27-160-094	UIC# A0024E0293	
0	0	0	0	0	0	0	0	0	0	0	0	0	2536869

POOL INJECTION TOTALS:	0	0	0	0	0	0	0	0	0	0	0	0	40069521
=====													

FIELD: NORTH WESTHOPE				INJECTION FORMATION: MADISON										

WARD-WILLISTON CO.					NORTH WESTHOPE-MADISON UNIT #A-7				SOW: WI	NE SW	36-164-080	UIC# A0025E0622		
7691	8219	8414	8774	8603	8241	9777	10950	10733	10684	10134	10172	112392	235395	
WARD-WILLISTON CO.					NORTH WESTHOPE-MADISON UNIT #C-3				SOW: P&A	NW SE	35-164-080	UIC# A0025E0294		
0	0	0	0	0	0	0	0	0	0	0	0	0	3509495	
WARD-WILLISTON CO.					NORTH WESTHOPE-MADISON UNIT #C-4				SOW: P&A	SW SE	35-164-080	UIC# A0025E0295		
0	0	0	0	0	0	0	0	0	0	0	0	0	1179020	
WARD-WILLISTON CO.					NORTH WESTHOPE-MADISON UNIT #C-5				SOW: P&A	NE NE	02-163-080	UIC# A0025E0296		
0	0	0	0	0	0	0	0	0	0	0	0	0	1330111	
WARD-WILLISTON CO.					NORTH WESTHOPE-MADISON UNIT #G-2				SOW: P&A	SE NW	35-164-080	UIC# A0025E0297		
0	0	0	0	0	0	0	0	0	0	0	0	0	1270262	
WARD-WILLISTON CO.					NORTH WESTHOPE-MADISON UNIT #K-1				SOW: P&A	NW NW	01-163-080	UIC# A0025E0298		
0	0	0	0	0	0	0	0	0	0	0	0	0	2057409	

POOL INJECTION TOTALS:	7691	8219	8414	8774	8603	8241	9777	10950	10733	10684	10134	10172	112392	9581692
=====														

FIELD: NORTHEAST FOOTHILLS				INJECTION FORMATION: MADISON									

H & R WELL SERVICES, INC.					CHREST #2				SOW: WI	NE SW	10-161-091	UIC# W0069E0588	
0	0	0	0	0	0	0	0	0	0	0	0	0	113324

POOL INJECTION TOTALS:	0	0	0	0	0	0	0	0	0	0	0	0	113324
=====													

JAN	FEB	MAR	APR	MAY	JUN	JUL	AUG	SEP	OCT	NOV	DEC	YR.CUM	CUM.INJ														
FIELD: NORTHEAST LANDA														INJECTION FORMATION: MADISON													
*****														*****													
WARD-WILLISTON DRILLING CO.				BERT KLOKSTAD #2				SOW: P&A SE NW 36-164-079				UIC# A0038E0436															
0	0	0	0	0	0	0	0	0	0	0	0	0	73214	0	73214												
-----														-----													
POOL INJECTION TOTALS:																											
0	0	0	0	0	0	0	0	0	0	0	0	0	73214	0	73214												
=====														=====													
FIELD: NORTHWEST MCGREGOR														INJECTION FORMATION: MADISON													
*****														*****													
DALLAS ENGINEERING, INC.				FRANK E. MCCOY #1				SOW: P&A NW NW 30-159-095				UIC# A0026E0299															
0	0	0	0	0	0	0	0	0	0	0	0	0	3809179	0	3809179												
-----														-----													
POOL INJECTION TOTALS:																											
0	0	0	0	0	0	0	0	0	0	0	0	0	3809179	0	3809179												
=====														=====													
FIELD: PLAZA														INJECTION FORMATION: MADISON													
*****														*****													
WHITING PETROLEUM CORP.				STATE #33-16				SOW: WI NW SE 16-152-088				UIC# W0076E0619															
0	0	0	0	0	0	0	0	0	0	0	0	0	158097	0	158097												
-----														-----													
WHITING PETROLEUM CORP.				VAN EECKHOUT #22-16				SOW: WI SE NW 16-152-088				UIC# W0076E0620															
0	0	0	0	0	0	0	0	0	0	0	0	0	175893	0	175893												
-----														-----													
POOL INJECTION TOTALS:																											
0	0	0	0	0	0	0	0	0	0	0	0	0	333990	0	333990												
=====														=====													
FIELD: PLEASANT														INJECTION FORMATION: MADISON													
*****														*****													
BERENERGY CORP.				BRUCE #14-12 (SWD)				SOW: WI SE SW 12-163-087				UIC# A0027E0300															
39890	40630	44635	38812	40801	40620	41372	40262	39516	41601	39401	36258	483798	5781047	483798	5781047												
-----														-----													
POOL INJECTION TOTALS:																											
39890	40630	44635	38812	40801	40620	41372	40262	39516	41601	39401	36258	483798	5781047	483798	5781047												
=====														=====													
FIELD: RED WING CREEK														INJECTION FORMATION: MADISON													
*****														*****													
TRUE OIL CO.				BURLINGTON NORTHERN #22-27				SOW: GI SE NW 27-148-101				UIC# A0030E0321															
0	0	0	0	0	0	0	0	0	0	0	0	0	1339624	0	1339624												
-----														-----													
POOL INJECTION TOTALS:																											
0	0	0	0	0	0	0	0	0	0	0	0	0	1339624	0	1339624												
=====														=====													
FIELD: RIVAL														INJECTION FORMATION: MADISON													
*****														*****													
CAMWEST LIMITED PARTNERSHIP				RIVAL MADISON UNIT #22R				SOW: WI NE NE 34-163-092				UIC# A0028E0578															
34211	26737	23403	18557	17224	24563	26124	29486	30941	31256	28629	29971	321102	1567062	321102	1567062												
-----														-----													
CAMWEST LIMITED PARTNERSHIP				RIVAL-MADISON UNIT #06				SOW: WI SE NW 21-163-092				UIC# A0028E0560															
5540	8084	8538	6659	7400	7456	7983	5382	5795	6241	6049	6398	81525	270983	81525	270983												
-----														-----													
CAMWEST LIMITED PARTNERSHIP				RIVAL-MADISON UNIT #10				SOW: WI SE SW 22-163-092				UIC# A0028E0562															
1328	1044	2081	2680	2474	2608	2790	681	391	382	1109	786	18354	79752	18354	79752												
-----														-----													
CAMWEST LIMITED PARTNERSHIP				RIVAL-MADISON UNIT #18				SOW: WI NE SW 26-163-092				UIC# A0028E0615															
28942	23304	22761	20683	19724	21328	22816	25735	26033	29003	28790	26273	295392	495264	295392	495264												
-----														-----													
CAMWEST LIMITED PARTNERSHIP				RIVAL-MADISON UNIT #29				SOW: WI NE SW 35-163-092				UIC# A0028E0565															
6328	5255	4490	4516	4541	5280	5731	6914	7078	7860	7495	7005	72493	354318	72493	354318												
-----														-----													
CAMWEST LIMITED PARTNERSHIP				RIVAL-MADISON UNIT #30				SOW: WI NE SE 35-163-092				UIC# A0028E0566															
43219	33954	29126	26145	32227	38709	42283	48606	47873	53662	53237	43294	492335	1925517	492335	1925517												
-----														-----													
CAMWEST LIMITED PARTNERSHIP				RIVAL-MADISON UNIT #37				SOW: WI NE NE 02-162-092				UIC# A0028E0614															
20505	15429	13493	12735	12693	14778	16096	19274	19704	22174	21845	18406	207132	557483	207132	557483												
-----														-----													
CAMWEST LIMITED PARTNERSHIP				RIVAL-MADISON UNIT #38				SOW: WI NE NW 01-162-092				UIC# A0028E0567															
24372	16543	15972	14571	15526	17051	15961	18921	18893	20870	20102	18292	217074	911784	217074	911784												

	JAN ---	FEB ---	MAR ---	APR ---	MAY ---	JUN ---	JUL ---	AUG ---	SEP ---	OCT ---	NOV ---	DEC ---	YR.CUM -----	CUM.INJ -----
MCOR OIL & GAS CORP. 0 0	0	0	0	0	0	0	0	0	0	0	0	0	SOW: P&A SE SW 17-163-092 0 0	UIC# A0028E0301 0 16259
MCOR OIL & GAS CORP. 0 0	0	0	0	0	0	0	0	0	0	0	0	0	SOW: P&A SE NW 20-163-092 0 0	UIC# A0028E0311 0 3145119
MCOR OIL & GAS CORP. 0 0	0	0	0	0	0	0	0	0	0	0	0	0	SOW: P&A SE SW 21-163-092 0 0	UIC# A0028E0317 0 6660996
MCOR OIL & GAS CORP. 0 0	0	0	0	0	0	0	0	0	0	0	0	0	SOW: P&A SE NE 28-163-092 0 0	UIC# A0028E0302 0 1924777
MCOR OIL & GAS CORP. 0 0	0	0	0	0	0	0	0	0	0	0	0	0	SOW: P&A NE SW 27-163-092 0 0	UIC# A0028E0303 0 7615396
MCOR OIL & GAS CORP. 0 0	0	0	0	0	0	0	0	0	0	0	0	0	SOW: P&A NE SW 25-163-092 0 0	UIC# A0028E0304 0 791435
MCOR OIL & GAS CORP. 0 0	0	0	0	0	0	0	0	0	0	0	0	0	SOW: P&A NE NW 34-163-092 0 0	UIC# A0028E0305 0 7736362
MCOR OIL & GAS CORP. 0 0	0	0	0	0	0	0	0	0	0	0	0	0	SOW: P&A NE NW 35-163-092 0 0	UIC# A0028E0306 0 2685497
MCOR OIL & GAS CORP. 0 0	0	0	0	0	0	0	0	0	0	0	0	0	SOW: P&A NE NE 36-163-092 0 0	UIC# A0028E0307 0 215405
MCOR OIL & GAS CORP. 0 0	0	0	0	0	0	0	0	0	0	0	0	0	SOW: P&A NE SW 34-163-092 0 0	UIC# A0028E0308 0 3273523
MCOR OIL & GAS CORP. 0 0	0	0	0	0	0	0	0	0	0	0	0	0	SOW: P&A NE NW 03-162-092 0 0	UIC# A0028E0309 0 4482892
MCOR OIL & GAS CORP. 0 0	0	0	0	0	0	0	0	0	0	0	0	0	SOW: P&A NE NW 02-162-092 0 0	UIC# A0028E0310 0 4533362
MCOR OIL & GAS CORP. 0 0	0	0	0	0	0	0	0	0	0	0	0	0	SOW: P&A NE SE 03-162-092 0 0	UIC# A0028E0409 0 1264641
MCOR OIL & GAS CORP. 0 0	0	0	0	0	0	0	0	0	0	0	0	0	SOW: P&A NE SW 02-162-092 0 0	UIC# A0028E0312 0 7219297
MCOR OIL & GAS CORP. 0 0	0	0	0	0	0	0	0	0	0	0	0	0	SOW: P&A NE SE 02-162-092 0 0	UIC# A0028E0313 0 3129954
MCOR OIL & GAS CORP. 0 0	0	0	0	0	0	0	0	0	0	0	0	0	SOW: P&A NE SW 01-162-092 0 0	UIC# A0028E0314 0 572475
MCOR OIL & GAS CORP. 0 0	0	0	0	0	0	0	0	0	0	0	0	0	SOW: P&A NE NW 11-162-092 0 0	UIC# A0028E0315 0 5363693
MCOR OIL & GAS CORP. 0 0	0	0	0	0	0	0	0	0	0	0	0	0	SOW: P&A NE SE 11-162-092 0 0	UIC# A0028E0316 0 1006202
MCOR OIL & GAS CORP. 0 0	0	0	0	0	0	0	0	0	0	0	0	0	SOW: P&A SE SE 18-163-092 0 0	UIC# A0028E0433 0 547105

 POOL INJECTION TOTALS:
 164445 130350 119864 106546 111809 131773 139784 154999 156708 171448 167256 150425 1705407 68346553
 =====

FIELD: ROCKY RIDGE INJECTION FORMATION: HEATH

TURTLE MOUNTAIN GAS & OIL, INC. 0 0	0	0	0	0	0	0	0	0	0	0	0	0	SOW: P&A NE SW 31-137-099 0 0	UIC# A0029E0318 0 789195
TURTLE MOUNTAIN GAS & OIL, INC. 0 0	0	0	0	0	0	0	0	0	0	0	0	0	SOW: P&A SW SW 01-136-100 0 0	UIC# A0029E0360 0 305919
TURTLE MOUNTAIN GAS & OIL, INC. 0 0	0	0	0	0	0	0	0	0	0	0	0	0	SOW: P&A NE NE 36-137-100 0 0	UIC# A0029E0320 0 709812
WARD-WILLISTON CO. 0 0	0	0	0	0	0	0	0	0	0	0	0	0	SOW: SI SW NE 02-136-100 0 0	UIC# A0029E0319 0 888892

 POOL INJECTION TOTALS:
 0 0 0 0 0 0 0 0 0 0 0 0 0 2693818
 =====

JAN	FEB	MAR	APR	MAY	JUN	JUL	AUG	SEP	OCT	NOV	DEC	YR.CUM	CUM.INJ				
---	---	---	---	---	---	---	---	---	---	---	---	-----	-----				
FIELD: ROUGH RIDER													INJECTION FORMATION: MADISON				

BURLINGTON RESOURCES	OIL & GAS COMPANY LP	ERRMU #1-8											SOW: WI SW SW	08-145-100	UIC# W0065E0589		
21448	18168	20453	17500	17580	18949	18910	19461	16364	22282	24453	26201	241769	805903				
BURLINGTON RESOURCES	OIL & GAS COMPANY LP	ERRMU #13-13											SOW: WI SE NW	13-145-101	UIC# W0065E0574		
18193	19437	20985	22170	22065	26664	24061	23938	27423	31982	25948	35700	298566	1001381				
BURLINGTON RESOURCES	OIL & GAS COMPANY LP	ERRMU #24-1											SOW: WI NE NE	24-145-101	UIC# W0065E0573		
9009	8025	8939	11231	27073	28527	30383	29008	31975	27702	25928	27876	265676	810166				
BURLINGTON RESOURCES	OIL & GAS COMPANY LP	GRACE FEDERAL #1-29											SOW: WI SW SE	29-145-101	UIC# W0058E0569		
20563	18909	20967	21419	25664	23420	25300	26619	24836	27089	23406	24627	282819	1063312				
BURLINGTON RESOURCES	OIL & GAS COMPANY LP	WRRMU #12-27											SOW: WI SW NW	27-145-101	UIC# W0058E0542		
23731	18437	23171	21741	22948	22395	22309	21978	22658	24349	24011	22078	269806	1544746				
BURLINGTON RESOURCES	OIL & GAS COMPANY LP	WRRMU #33-33											SOW: WI NW SE	33-145-101	UIC# W0058E0549		
11873	10982	12092	12031	12304	11658	8091	10821	10359	11262	11167	11821	134461	965896				
BURLINGTON RESOURCES	OIL & GAS COMPANY LP	WRRMU #4-32											SOW: WI NW SE	32-145-101	UIC# W0058E0629		
11118	10498	11222	10860	10540	9930	10201	10261	9930	10261	9930	10261	125012	160769				
BURLINGTON RESOURCES	OIL & GAS COMPANY LP	WRRMU #6-22											SOW: WI SW NW	22-145-101	UIC# W0058E0543		
19922	25395	24598	19912	23722	24505	24920	24552	22515	26244	25637	18922	280844	1745991				

POOL INJECTION TOTALS:																	
135857	129851	142427	136864	161896	166048	164175	166638	166060	181171	170480	177486	1898953	8098164				
=====																	
FIELD: SCOTIA													INJECTION FORMATION: MADISON				

WARD-WILLISTON CO.			HONKER-FEDERAL #2												SOW: WI NW SE	07-163-079	UIC# W0060E0545
9630	7476	7931	8250	9130	9538	9950	9894	9517	9517	9705	9965	110503	539182				

POOL INJECTION TOTALS:																	
9630	7476	7931	8250	9130	9538	9950	9894	9517	9517	9705	9965	110503	539182				
=====																	
FIELD: SOUTH ANTLER CREEK													INJECTION FORMATION: MADISON				

CONTINENTAL RESOURCES, INC.			S.A.C.U. #2-30												SOW: WI SW SW	30-164-083	UIC# W0046E0571
20515	17382	21681	1720	21511	43115	19663	20010	19081	21176	21417	18394	245665	1041529				
CONTINENTAL RESOURCES, INC.			SOUTH ANTLER CREEK UNIT #3-31												SOW: WI SW NE	31-164-083	UIC# W0046E0504
9030	8199	9726	10106	9832	23889	9911	10757	6393	10794	10399	13171	132207	754770				
CONTINENTAL RESOURCES, INC.			SOUTH ANTLER CREEK UNIT #3-32												SOW: WI NW SW	32-164-083	UIC# W0046E0502
6066	6357	7374	7716	8235	12813	7736	9055	4926	9951	8459	6934	95622	550181				
CONTINENTAL RESOURCES, INC.			SOUTH ANTLER CREEK UNIT #4-32												SOW: WI NW SE	32-164-083	UIC# W0046E0503
11105	10864	12186	11436	11665	22800	5963	7878	8513	10686	10833	8587	132516	852067				

POOL INJECTION TOTALS:																	
46716	42802	50967	30978	51243	102617	43273	47700	38913	52607	51108	47086	606010	3198547				
=====																	
FIELD: SOUTH HEART													INJECTION FORMATION: HEATH				

SOUTH HEART CO.			KOSTELECKY #1-30												SOW: P&A NE SE	30-140-097	UIC# A0032E0323
0	0	0	0	0	0	0	0	0	0	0	0	0	479398				
SOUTH HEART CO.			RIDL #2-28												SOW: P&A SW NW	28-140-097	UIC# A0032E0324
0	0	0	0	0	0	0	0	0	0	0	0	0	816517				

POOL INJECTION TOTALS:																	
0	0	0	0	0	0	0	0	0	0	0	0	0	1295915				
=====																	
FIELD: SOUTH LANDA													INJECTION FORMATION: MADISON				

BALLANTYNE OIL			NEWHOUSE #2R												SOW: WI NE SE	03-162-079	UIC# W0051E0521
6378	8050	8720	9781	9568	9210	9868	9568	8572	9867	9527	8945	108054	619553				

JAN	FEB	MAR	APR	MAY	JUN	JUL	AUG	SEP	OCT	NOV	DEC	YR.CUM	CUM.INJ
=====													
POOL INJECTION TOTALS:													
6378	8050	8720	9781	9568	9210	9868	9568	8572	9867	9527	8945	108054	619553
=====													
FIELD: SOUTH STARBUCK INJECTION FORMATION: MADISON													

GEO RESOURCES, INC. SSMU #B-101I SOW: WI NW SW 34-161-078 UIC# W0079E0626													
443	7151	6217	5413	5459	5343	4977	5835	6846	7121	6836	7121	68762	82242
=====													
POOL INJECTION TOTALS:													
443	7151	6217	5413	5459	5343	4977	5835	6846	7121	6836	7121	68762	82242
=====													
FIELD: SOUTH WESTHOPE INJECTION FORMATION: SPEARFISH/CHARLES													

AMERADA HESS CORP. SWSCU #19-42 SOW: WI SE NE 19-162-079 UIC# W0050E0515													
3083	4448	3470	10427	8262	8836	8738	8556	7916	8444	7899	8683	88762	516347
AMERADA HESS CORP. SWSCU #20-14 SOW: WI SW SW 20-162-079 UIC# W0050E0516													
4718	6808	7181	6873	6625	5647	7252	6965	6400	6767	5691	5406	76333	652800
AMERADA HESS CORP. SWSCU #25-32 SOW: WI SW NE 25-162-080 UIC# W0050E0517													
2519	3635	3648	3465	3095	3394	3210	3152	2751	2865	2690	3801	38225	392226
AMERADA HESS CORP. SWSCU #30-14 SOW: WI SW SW 30-162-079 UIC# W0050E0514													
1579	2278	2394	2366	2379	2721	2556	2762	2667	2743	2492	2654	29591	228188
AMERADA HESS CORP. SWSCU #30-32 SOW: WI SW NE 30-162-079 UIC# W0050E0518													
8458	0	6157	10451	9234	10445	10492	10477	9712	10395	9768	7929	103518	755753
=====													
POOL INJECTION TOTALS:													
20357	17169	22850	33582	29595	31043	32248	31912	29446	31214	28540	28473	336429	2545314
=====													
FIELD: STADIUM INJECTION FORMATION: LODGEPOLE													

BELCO ENERGY CORP. KOSTELECKY 33 #1 SOW: WI SW NW 33-140-096 UIC# W0074E0613													
179570	164625	271660	165845	171570	166310	171560	171690	166145	171685	165995	171280	2137935	5418786
=====													
POOL INJECTION TOTALS:													
179570	164625	271660	165845	171570	166310	171560	171690	166145	171685	165995	171280	2137935	5418786
=====													
FIELD: SUBDIVISION INJECTION FORMATION: LODGEPOLE													

BELCO ENERGY CORP. STATE ADDITION 5 #1 SOW: WI NW SE 05-139-096 UIC# W0078E0625													
0	0	0	0	0	0	0	0	0	0	149400	51275	200675	366907
=====													
POOL INJECTION TOTALS:													
0	0	0	0	0	0	0	0	0	0	149400	51275	200675	366907
=====													
FIELD: TEMPLE INJECTION FORMATION: WINNIPEGOSIS													

BERCO RESOURCES, LLC BIWER #1 SOW: WI NE NE 12-158-096 UIC# W0071E0600													
29740	27826	29847	29265	29836	28901	29881	29932	29013	30008	29067	30065	353381	1032828
BERCO RESOURCES, LLC PEDERSON #4 SOW: WI NW NE 18-158-095 UIC# W0071E0601													
0	0	0	0	0	0	0	0	0	0	0	0	0	193959
BERCO RESOURCES, LLC SAGASER #1 SOW: WI SE SE 01-158-096 UIC# W0071E0599													
25089	23809	24769	23796	24128	23001	23316	22818	21696	22137	21118	21512	277189	1002755
BERCO RESOURCES, LLC SKARDERUD #2-7R SOW: WI NW NE 07-158-095 UIC# W0071E0602													
68297	63419	67329	64451	65998	63295	64820	64157	61455	62704	60000	61384	767309	2252153
=====													
POOL INJECTION TOTALS:													
123126	115054	121945	117512	119962	115197	118017	116907	112164	114849	110185	112961	1397879	4481695
=====													
FIELD: TIOGA INJECTION FORMATION: MADISON													

AMERADA HESS CORP. HARRY BAKKEN UNIT SWD #1 SOW: P&A SW SW 11-157-095 UIC# A0033E0326													
0	0	0	0	0	0	0	0	0	0	0	0	0	7193631

JAN	FEB	MAR	APR	MAY	JUN	JUL	AUG	SEP	OCT	NOV	DEC	YR.CUM	CUM.INJ
---	---	---	---	---	---	---	---	---	---	---	---	-----	-----
AMERADA HESS CORP.					TIOGA-MADISON UNIT #B-136				SOW: P&A	NE NE	27-158-095	UIC#	A0033E0325
0	0	0	0	0	0	0	0	0	0	0	0	0	4767296
AMERADA HESS CORP.					TIOGA-MADISON UNIT #C-133-D				SOW: P&A	SW SW	26-158-095	UIC#	A0033E0327
0	0	0	0	0	0	0	0	0	0	0	0	0	8792981
AMERADA HESS CORP.					TIOGA-MADISON UNIT #D-130				SOW: TA	NE SW	35-158-095	UIC#	A0033E0328
0	0	0	0	0	0	0	0	0	0	0	0	0	6957136
AMERADA HESS CORP.					TIOGA-MADISON UNIT #E-115				SOW: TA	SW NE	23-157-095	UIC#	A0033E0329
0	0	0	0	0	0	0	0	0	0	0	0	0	8964530
AMERADA HESS CORP.					TIOGA-MADISON UNIT #E-123				SOW: TA	SW NE	11-157-095	UIC#	A0033E0330
0	0	0	0	0	0	0	0	0	0	0	0	0	1976965
AMERADA HESS CORP.					TIOGA-MADISON UNIT #E-135				SOW: P&A	SW NE	26-158-095	UIC#	A0033E0331
0	0	0	0	0	0	0	0	0	0	0	0	0	2304041
AMERADA HESS CORP.					TIOGA-MADISON UNIT #E-143				SOW: TA	SW NE	14-158-095	UIC#	A0033E0332
0	0	0	0	0	0	0	0	0	0	0	0	0	4882147
AMERADA HESS CORP.					TIOGA-MADISON UNIT #F-110				SOW: TA	NE SE	26-157-095	UIC#	A0033E0333
0	0	0	0	0	0	0	0	0	0	0	0	0	5812487
AMERADA HESS CORP.					TIOGA-MADISON UNIT #F-148				SOW: WI	NE NE	11-158-095	UIC#	A0033E0414
0	0	2630	0	4688	0	0	1660	0	2728	0	0	11706	3117161
AMERADA HESS CORP.					TIOGA-MADISON UNIT #H-124				SOW: P&A	NE NW	12-157-095	UIC#	A0033E0334
0	0	0	0	0	0	0	0	0	0	0	0	0	1150862
AMERADA HESS CORP.					TIOGA-MADISON UNIT #H-130I				SOW: WI	NE SW	36-158-095	UIC#	A0033E0618
20650	25950	8006	14594	29810	6490	24330	7030	15600	46140	46565	41145	286310	545220
AMERADA HESS CORP.					TIOGA-MADISON UNIT #I-139				SOW: P&A	SW NE	24-158-095	UIC#	A0033E0335
0	0	0	0	0	0	0	0	0	0	0	0	0	3080381
AMERADA HESS CORP.					TIOGA-MADISON UNIT #I-151				SOW: P&A	SW NE	01-158-095	UIC#	A0033E0336
0	0	0	0	0	0	0	0	0	0	0	0	0	4848805
AMERADA HESS CORP.					TIOGA-MADISON UNIT #J-126				SOW: P&A	NE SE	01-157-095	UIC#	A0033E0337
0	0	0	0	0	0	0	0	0	0	0	0	0	2476710
AMERADA HESS CORP.					TIOGA-MADISON UNIT #J-140				SOW: TA	NE NE	24-158-095	UIC#	A0033E0338
0	0	0	0	0	0	0	0	0	0	0	0	0	1056245
AMERADA HESS CORP.					TIOGA-MADISON UNIT #K-105				SOW: TA	SW SW	31-157-094	UIC#	A0033E0339
0	0	0	0	0	0	0	0	0	0	0	0	0	7979860
AMERADA HESS CORP.					TIOGA-MADISON UNIT #K-141				SOW: TA	SW SW	18-158-094	UIC#	A0033E0340
0	0	0	0	0	0	0	0	0	0	0	0	0	5068991
AMERADA HESS CORP.					TIOGA-MADISON UNIT #L-122				SOW: P&A	NE SW	07-157-094	UIC#	A0033E0495
0	0	0	0	0	0	0	0	0	0	0	0	0	7825
AMERADA HESS CORP.					TIOGA-MADISON UNIT #L-126				SOW: P&A	NE SW	06-157-094	UIC#	A0033E0341
0	0	0	0	0	0	0	0	0	0	0	0	0	2151769
AMERADA HESS CORP.					TIOGA-MADISON UNIT #L-142				SOW: P&A	NE SW	18-158-094	UIC#	A0033E0410
0	0	0	0	0	0	0	0	0	0	0	0	0	906050
AMERADA HESS CORP.					TIOGA-MADISON UNIT #M-143				SOW: P&A	SW NE	18-158-094	UIC#	A0033E0342
0	0	0	0	0	0	0	0	0	0	0	0	0	7016382
AMERADA HESS CORP.					TIOGA-MADISON UNIT #N-144				SOW: P&A	NE NE	18-158-094	UIC#	A0033E0343
0	0	0	0	0	0	0	0	0	0	0	0	0	1953933
AMERADA HESS CORP.					TIOGA-MADISON UNIT #O-123				SOW: TA	SW NW	08-157-094	UIC#	A0033E0344
0	0	0	0	0	0	0	0	0	0	0	0	0	6974650
AMERADA HESS CORP.					TIOGA-MADISON UNIT #O-129				SOW: TA	SW SW	32-158-094	UIC#	A0033E0345
0	0	0	0	0	0	0	0	0	0	0	0	0	12598236
AMERADA HESS CORP.					TIOGA-MADISON UNIT #O-155				SOW: P&A	SW NW	32-159-094	UIC#	A0033E0346
0	0	0	0	0	0	0	0	0	0	0	0	0	4136276
AMERADA HESS CORP.					TIOGA-MADISON UNIT #Q-139-D				SOW: P&A	SW NE	20-158-094	UIC#	A0033E0415
0	0	0	0	0	0	0	0	0	0	0	0	0	4325470
AMERADA HESS CORP.					TIOGA-MADISON UNIT #Q-143-D				SOW: P&A	SW NE	17-158-094	UIC#	A0033E0417
0	0	0	0	0	0	0	0	0	0	0	0	0	3267414

	JAN	FEB	MAR	APR	MAY	JUN	JUL	AUG	SEP	OCT	NOV	DEC	YR.CUM	CUM.INJ
AMERADA HESS CORP.	0	0	0	0	0	0	0	0	0	0	0	0	0	0
AMERADA HESS CORP.	0	0	0	0	0	0	0	0	0	0	0	0	0	0
AMERADA HESS CORP.	0	0	0	0	0	0	0	0	0	0	0	0	0	0
POOL INJECTION TOTALS:	20650	25950	10636	14594	34498	6490	24330	8690	15600	48868	46565	41145	298016	135301422

FIELD: TRACY MOUNTAIN INJECTION FORMATION: TYLER

CHESAPEAKE OPERATING, INC.	0	0	0	0	0	0	0	0	0	0	0	0	0	0
CHESAPEAKE OPERATING, INC.	0	0	0	0	0	0	0	0	0	0	0	0	0	0
CHESAPEAKE OPERATING, INC.	15480	11650	11959	4641	7987	8185	8033	8828	9160	15659	9519	17127	128228	1210861
CHESAPEAKE OPERATING, INC.	26356	24624	26635	15327	25559	26401	23219	25891	23795	19386	10981	18558	266732	1530333
CHESAPEAKE OPERATING, INC.	0	0	0	0	0	0	0	0	0	0	0	0	0	0
CHESAPEAKE OPERATING, INC.	3363	5272	4018	3478	5934	5865	1775	13	74	109	54	404	30359	46845
POOL INJECTION TOTALS:	45199	41546	42612	23446	39480	40451	33027	34732	33029	35154	20554	36089	425319	2900006

FIELD: TRURO INJECTION FORMATION: MADISON

ENSIGN OPERATING CO.	0	0	0	0	0	0	0	3361	3107	2445	1934	0	10847	13081
ENSIGN OPERATING CO.	4555	3283	5182	3373	4038	4197	4388	4325	4723	4808	4555	0	47427	385431
ENSIGN OPERATING CO.	4717	3708	4517	3415	3358	4062	4370	4225	3416	3960	3368	0	43116	365222
ENSIGN OPERATING CO.	2081	4916	4577	3465	4082	4230	4419	4405	4796	4860	4831	0	46662	430658
ENSIGN OPERATING CO.	1895	3841	3410	2347	2610	4037	4362	4214	3493	3935	3394	0	37538	339528
POOL INJECTION TOTALS:	13248	15748	17686	12600	14088	16526	17539	20530	19535	20008	18082	0	185590	1533920

FIELD: VERSIPPI INJECTION FORMATION: LODGEPOLE

ARMSTRONG OPERATING, INC.	6718	7325	8935	8368	7745	6660	6727	6556	6527	7435	8472	10627	92095	674038
POOL INJECTION TOTALS:	6718	7325	8935	8368	7745	6660	6727	6556	6527	7435	8472	10627	92095	674038

FIELD: WABEK INJECTION FORMATION: MADISON

WHITING PETROLEUM CORP.	7205	6800	7277	5143	2543	3862	13438	18584	16459	17776	17429	18714	135230	557896
WHITING PETROLEUM CORP.	13551	12726	13581	12327	17361	16925	14794	11655	13849	10459	13838	16896	167962	764848
WHITING PETROLEUM CORP.	34523	31788	33630	28108	35780	34417	32764	26454	28549	28453	28250	29932	372648	1136983

JAN	FEB	MAR	APR	MAY	JUN	JUL	AUG	SEP	OCT	NOV	DEC	YR.CUM	CUM.INJ
WHITING PETROLEUM CORP.				ERICKSON #42-10-I				SOW: P&A		SE NE 10-152-088		UIC#	W0055E0528
91412	85041	0	0	0	0	0	0	0	0	0	0	176453	542884
WHITING PETROLEUM CORP.				LYNNE #33-2				SOW: WI		NW SE 02-152-088		UIC#	W0055E0590
20364	18790	19857	16427	20450	20978	20576	17520	18892	19346	18825	19493	231518	794062
WHITING PETROLEUM CORP.				ROVIG-NESS #42-11-I				SOW: WI		SE NE 11-152-088		UIC#	W0055E0529
0	0	0	319	1636	1387	1052	587	916	969	1084	1281	9231	99077
WHITING PETROLEUM CORP.				TVEDT #42-3-I				SOW: WI		SE NE 03-152-088		UIC#	W0055E0530
15562	14550	15446	13850	19663	14279	14398	13703	14442	15272	14406	15335	180906	612489
POOL INJECTION TOTALS:													4508239
182617	169695	89791	76174	97433	91848	97022	88503	93107	92275	93832	101651	1273948	

FIELD: WAYNE INJECTION FORMATION: MADISON

BALLANTYNE OIL				BRONDERSLEV #3				SOW: WI		SE SW 32-162-081		UIC#	W0075E0617
35500	38560	40230	39060	42270	39600	41670	0	0	0	0	0	276890	720710
POOL INJECTION TOTALS:													720710
35500	38560	40230	39060	42270	39600	41670	0	0	0	0	0	276890	

FIELD: WEST DICKINSON INJECTION FORMATION: LODGEPOLE

CONOCO, INC.				KARSKY 35 #2				SOW: WI		SE NE 35-140-097		UIC#	W0072E0604
113167	107272	114221	79083	109438	71677	108544	109958	100950	97590	81813	95507	1189220	3309956
POOL INJECTION TOTALS:													3309956
113167	107272	114221	79083	109438	71677	108544	109958	100950	97590	81813	95507	1189220	

FIELD: WILEY INJECTION FORMATION: MADISON

WESTPORT OIL & GAS CO., INC.				AO ERICKSON #6-13				SOW: WI		NW SW 13-161-082		UIC#	W0070E0634
0	0	637	3053	3605	3031	3876	3946	3987	4091	4064	4969	35259	47454
WESTPORT OIL & GAS CO., INC.				DURNIN "A" #14				SOW: WI		SE SW 30-161-081		UIC#	W0070E0606
55682	58054	70418	64138	79473	70977	65658	64199	62312	59071	53192	47909	751083	1931220
WESTPORT OIL & GAS CO., INC.				DURNIN "A" #5R				SOW: WI		NW SE 25-161-082		UIC#	W0070E0595
53244	46206	51560	51762	55928	51369	53471	49296	55553	53602	52245	48534	622770	1544842
WESTPORT OIL & GAS CO., INC.				FOSSUM FLB #3-29				SOW: WI		NW SW 29-161-081		UIC#	W0070E0635
9050	13286	19563	19686	18862	30587	32125	32891	31696	41197	40349	42600	331892	365001
WESTPORT OIL & GAS CO., INC.				HAAKENSEN #2R				SOW: WI		NE NW 32-161-081		UIC#	W0070E0598
20677	20542	13859	12500	14574	12094	12569	13443	13364	14686	13372	14352	176032	431339
WESTPORT OIL & GAS CO., INC.				HAUGEN "D" #8				SOW: WI		SE NE 26-161-082		UIC#	W0070E0597
32815	34893	37673	36235	37124	32791	34906	19513	20459	41971	44929	51478	424787	1367860
WESTPORT OIL & GAS CO., INC.				HOFLAND, HILMAN #3				SOW: WI		NW NE 24-161-082		UIC#	W0070E0593
33153	28729	28127	26491	29573	27058	31592	31484	34958	30685	29615	30337	361802	1015167
WESTPORT OIL & GAS CO., INC.				HOFLAND, HILMAN #4				SOW: WI		SE NE 24-161-082		UIC#	W0070E0596
38572	45012	50034	46480	44901	42159	44740	43983	38145	45484	42862	38256	520628	1443201
WESTPORT OIL & GAS CO., INC.				KIRBY "B" #4				SOW: WI		NW NW 23-161-082		UIC#	W0070E0605
42876	41062	41060	43406	44048	41842	43627	42308	40993	33900	28458	21091	464671	1137918
WESTPORT OIL & GAS CO., INC.				OLAF TUFTE #BR				SOW: WI		NE NE 27-161-082		UIC#	W0070E0594
40760	39596	39853	41454	42243	40097	41841	38819	36761	27821	22968	14651	426864	1055525
WESTPORT OIL & GAS CO., INC.				STRATTON "C" #2				SOW: WI		NW NE 23-161-082		UIC#	W0070E0633
0	0	0	5342	15921	12565	18007	18181	17948	18960	19341	22446	148711	201391
WESTPORT OIL & GAS CO., INC.				WILEY, T.A. #4-19				SOW: WI		SE SW 19-161-081		UIC#	W0070E0632
7174	18156	21559	20559	20632	18549	20652	20188	18646	22532	21496	17877	228020	279485
POOL INJECTION TOTALS:													10820403
334003	345536	374343	371106	406884	383119	403064	378251	374822	394000	372891	354500	4492519	

FIELD: ZENITH INJECTION FORMATION: HEATH

JAN	FEB	MAR	APR	MAY	JUN	JUL	AUG	SEP	OCT	NOV	DEC	YR.CUM	CUM.INJ
COLUMBUS ENERGY CORP.					EDWARD JABLONSKY #2					SOW: P&A	SE SW	04-139-098	UIC# A0035E0496
0	0	0	0	0	0	0	0	0	0	0	0	0	353736
COLUMBUS ENERGY CORP.					NORTHERN PACIFIC #6-5A					SOW: P&A	SE NW	05-139-098	UIC# A0035E0424
0	0	0	0	0	0	0	0	0	0	0	0	0	1360948
COLUMBUS ENERGY CORP.					WAGNER #1					SOW: P&A	SE NW	04-139-098	UIC# A0035E0423
0	0	0	0	0	0	0	0	0	0	0	0	0	1788037
COLUMBUS ENERGY CORP.					WILLIAM J. ZARAK #1					SOW: P&A	NE NW	08-139-098	UIC# A0035E0434
0	0	0	0	0	0	0	0	0	0	0	0	0	1303634
JN EXPLORATION & PRODUCTION LTD PTNRSH					MEECH #1					SOW: P&A	NW NW	03-139-099	UIC# W0044E0489
0	0	0	0	0	0	0	0	0	0	0	0	0	417311

POOL INJECTION TOTALS:	0	0	0	0	0	0	0	0	0	0	0	0	5223666
=====													

FIELD: ZENITH-NEWTON					INJECTION FORMATION: HEATH								

EAGLE OPERATING, INC.					ZENITH-NEWTON TYLER UNIT #3					SOW: WI	SE SE	03-139-099	UIC# A0042E0479
0	0	0	0	0	0	0	0	0	0	0	0	0	732769
EAGLE OPERATING, INC.					ZENITH-NEWTON TYLER UNIT #7					SOW: WI	NW SE	11-139-099	UIC# A0042E0480
0	0	0	0	0	0	0	0	0	0	0	0	0	2203668

POOL INJECTION TOTALS:	0	0	0	0	0	0	0	0	0	0	0	0	2936437
=====													

ENHANCED RECOVERY GAS OR AIR INJECTION IN MCF

JAN	FEB	MAR	APR	MAY	JUN	JUL	AUG	SEP	OCT	NOV	DEC	YR.CUM	CUM.INJ
FIELD: CAPA													
INJECTION FORMATION: MADISON													

AMERADA HESS CORP.					CAPA-MADISON UNIT #E-204				SOW: TA	NW SW 36-155-096		UIC# A0008E0364	
0	0	0	0	0	0	0	0	0	0	0	0	0	16672
AMERADA HESS CORP.					CAPA-MADISON UNIT #K-206				SOW: TA	NW NE 31-155-095		UIC# A0008E0428	
0	0	0	0	0	0	0	0	0	0	0	0	0	8867
AMERADA HESS CORP.					CAPA-MADISON UNIT #N-207				SOW: SI	SE SW 29-155-095		UIC# A0008E0365	
0	0	0	0	0	0	0	0	0	0	0	0	0	643454
AMERADA HESS CORP.					CAPA-MADISON UNIT #P-211				SOW: WI	SE SE 20-155-095		UIC# A0008E0366	
0	0	0	0	0	0	0	0	0	0	0	0	0	416150
AMERADA HESS CORP.					CAPA-MADISON UNIT #Q-208				SOW: SI	NW SW 28-155-095		UIC# A0008E0367	
0	0	0	0	0	0	0	0	0	0	0	0	0	844642

POOL INJECTION MCF TOTALS:													
0	0	0	0	0	0	0	0	0	0	0	0	0	1929785

FIELD: CLEAR CREEK													
INJECTION FORMATION: MADISON													

PETRO-HUNT, L.L.C.					CCMU #03				SOW: WI	SW SW 23-152-096		UIC# A0013E0144	
0	0	0	0	0	0	0	0	0	0	0	0	0	1591025
PETRO-HUNT, L.L.C.					CCMU #17				SOW: TA	NE NW 03-151-096		UIC# A0013E0141	
0	0	0	0	0	0	0	0	0	0	0	0	0	1532802
PETRO-HUNT, L.L.C.					CCMU #19				SOW: TA	SE NE 24-152-096		UIC# A0013E0142	
0	0	0	0	0	0	0	0	0	0	0	0	0	1619944
PETRO-HUNT, L.L.C.					CCMU #20				SOW: P&A	SW NE 35-152-096		UIC# A0013E0143	
0	0	0	0	0	0	0	0	0	0	0	0	0	1442314
TEXACO EXPLORATION & PRODUCTION INC.					CLEAR CREEK-MADISON UNIT #15				SOW: P&A	NE NE 33-152-096		UIC# A0013E0140	
0	0	0	0	0	0	0	0	0	0	0	0	0	2288382

POOL INJECTION MCF TOTALS:													
0	0	0	0	0	0	0	0	0	0	0	0	0	8474467

FIELD: DICKINSON													
INJECTION FORMATION: HEATH													

CLINE PRODUCTION COMPANY					DICKINSON-HEATH-SAND UNIT #03				SOW: TA	SW SE 17-140-096		UIC# A0014E0153	
0	0	0	0	0	0	0	0	0	0	0	0	0	2232
CLINE PRODUCTION COMPANY					DICKINSON-HEATH-SAND UNIT #09				SOW: WI	SW SE 21-140-096		UIC# A0014E0165	
0	0	0	0	0	0	0	0	0	0	0	0	0	14604
CLINE PRODUCTION COMPANY					DICKINSON-HEATH-SAND UNIT #16				SOW: TA	SW NW 29-140-096		UIC# A0014E0147	
0	0	0	0	0	0	0	0	0	0	0	0	0	6142
CLINE PRODUCTION COMPANY					DICKINSON-HEATH-SAND UNIT #25				SOW: WI	SE SE 26-140-097		UIC# A0014E0150	
0	0	0	0	0	0	0	0	0	0	0	0	0	95708
CLINE PRODUCTION COMPANY					DICKINSON-HEATH-SAND UNIT #45				SOW: WI	SE SW 35-140-097		UIC# A0014E0158	
0	0	0	0	0	0	0	0	0	0	0	0	0	31720
CLINE PRODUCTION COMPANY					DICKINSON-HEATH-SAND UNIT #47				SOW: TA	SW NW 16-140-096		UIC# A0014E0160	
0	0	0	0	0	0	0	0	0	0	0	0	0	172
CONOCO, INC.					DICKINSON-HEATH-SAND UNIT #11				SOW: PNA	SW SE 19-140-096		UIC# A0014E0145	
0	0	0	0	0	0	0	0	0	0	0	0	0	6216

POOL INJECTION MCF TOTALS:													
0	0	0	0	0	0	0	0	0	0	0	0	0	156794

FIELD: DOLPHIN													
INJECTION FORMATION: DAWSON BAY													

CHESAPEAKE OPERATING, INC.					BERNICE #1				SOW: P&A	NW SW 29-161-095		UIC# A0041E0474	
0	0	0	0	0	0	0	0	0	0	0	0	0	23805957

	JAN	FEB	MAR	APR	MAY	JUN	JUL	AUG	SEP	OCT	NOV	DEC	YR.CUM	CUM.INJ
=====														
POOL INJECTION MCF TOTALS:	0	0	0	0	0	0	0	0	0	0	0	0	0	23805957
=====														
FIELD: HORSE CREEK	INJECTION FORMATION: RED RIVER													

WESTPORT OIL & GAS CO., INC.					COMTRUST #24-13				SOW: GI SE SW 13-129-105			UIC# W0061E0546		
65939	49221	52912	38208	43367	47765	44970	44371	44632	39621	44357	47690	563053	2597038	
WESTPORT OIL & GAS CO., INC.					MUD BUTTES FEDERAL #1-25				SOW: GI NE NW 25-129-105			UIC# W0061E0547		
90952	84944	91385	68815	85922	89926	87570	85952	87831	29688	72792	100224	976001	5029849	
WESTPORT OIL & GAS CO., INC.					OLSON #1-30				SOW: GI NW SE 30-129-104			UIC# W0061E0548		
115973	108749	118364	79141	0	119894	120554	117141	118914	110755	109916	116528	1235929	5648580	
=====														
POOL INJECTION MCF TOTALS:	272864	242914	262661	186164	129289	257585	253094	247464	251377	180064	227065	264442	2774983	13275467
=====														
FIELD: MEDICINE POLE HILLS	INJECTION FORMATION: RED RIVER													

CONTINENTAL RESOURCES, INC.					MPHU #14-12				SOW: GI SW SW 12-130-104			UIC# A0037E0492		
12293	17427	13228	12168	10461	10375	10242	9900	10832	2125	0	0	109051	3638286	
CONTINENTAL RESOURCES, INC.					MPHU #22-14				SOW: GI SE NW 14-130-104			UIC# A0037E0491		
29908	31114	28747	30129	31388	29858	29379	29729	29567	29924	30272	37698	367713	4485943	
CONTINENTAL RESOURCES, INC.					MPHU #32-13				SOW: GI SW NE 13-130-104			UIC# A0037E0431		
17474	18265	13885	14493	17133	16265	16077	16781	16351	16794	15290	22428	201236	2812380	
CONTINENTAL RESOURCES, INC.					MPHU #33-13				SOW: GI C SE 13-130-104			UIC# A0037E0475		
31643	33622	32696	25442	30901	27300	28034	27317	27556	28524	24503	33946	351484	4230858	
CONTINENTAL RESOURCES, INC.					MPHU #33-24				SOW: GI NW SE 24-130-104			UIC# A0037E0432		
28363	34518	29310	28497	27456	25403	26279	27944	29794	30326	29746	44027	361663	6411682	
CONTINENTAL RESOURCES, INC.					MPHU #42-23				SOW: GI SE NE 23-130-104			UIC# A0037E0473		
35937	39510	33906	34619	36317	34455	33353	32420	35774	38144	31314	50086	435835	6495905	
CONTINENTAL RESOURCES, INC.					MPHU #43-10				SOW: GI NE SE 10-130-104			UIC# A0037E0430		
11900	15190	12846	12295	10911	10634	10272	10188	11086	10760	9615	16770	142467	2247882	
=====														
POOL INJECTION MCF TOTALS:	167518	189646	164618	157643	164567	154290	153636	154279	160960	156597	140740	204955	1969449	30322936
=====														
FIELD: MEDICINE POLE HILLS	INJECTION FORMATION: WEST RED RIVER													

CONTINENTAL RESOURCES, INC.					RAUSCH-SUSAG #1-17				SOW: GI NE NW 17-130-104			UIC# A0037E0644		
0	0	0	0	0	0	0	0	0	0	0	0	0	4174	
CONTINENTAL RESOURCES, INC.					ROCKY #1-18F				SOW: GI NE NE 18-130-104			UIC# A0037E0643		
0	0	0	0	0	0	0	0	0	0	0	0	0	148180	
CONTINENTAL RESOURCES, INC.					SUSAG #1-28F				SOW: GI SW SW 28-130-104			UIC# A0037E0641		
0	0	0	0	0	0	0	0	0	0	40726	153436	194162	330052	
CONTINENTAL RESOURCES, INC.					YOUNG #16-31H				SOW: GI SE SE 31-130-104			UIC# A0037E0642		
0	0	0	0	0	0	0	0	0	0	4922	0	4922	81724	
=====														
POOL INJECTION MCF TOTALS:	0	0	0	0	0	0	0	0	0	45648	153436	199084	564130	
=====														
FIELD: RED WING CREEK	INJECTION FORMATION: MADISON													

TRUE OIL CO.					BURLINGTON NORTHERN #22-27				SOW: GI SE NW 27-148-101			UIC# A0030E0321		
0	0	0	0	0	0	0	0	0	0	0	0	0	1249751	
=====														
POOL INJECTION MCF TOTALS:	0	0	0	0	0	0	0	0	0	0	0	0	1249751	
=====														
FIELD: STONEVIEW	INJECTION FORMATION: STONEWALL													

JAN	FEB	MAR	APR	MAY	JUN	JUL	AUG	SEP	OCT	NOV	DEC	YR.CUM	CUM.INJ
BERCO RESOURCES, LLC													
0	0	0	0	0	0	0	0	0	0	0	0	0	0
BERCO RESOURCES, LLC													
0	0	0	0	0	0	0	0	0	0	0	0	0	0
BERCO RESOURCES, LLC													
0	0	0	0	0	0	0	0	0	0	0	0	0	0

POOL INJECTION MCF TOTALS:													
0	0	0	0	0	0	0	0	0	0	0	0	0	0
=====													

SALT WATER DISPOSAL

JAN	FEB	MAR	APR	MAY	JUN	JUL	AUG	SEP	OCT	NOV	DEC	YR.CUM	CUM.INJ
---	---	---	---	---	---	---	---	---	---	---	---	-----	-----
FIELD: AMBROSE INJECTION FORMATION: DAKOTA													

BALCO THREE, INC.					BORGEN 11-24 #1					LOC: NW NW 24-163-099		UIC# A0189S0323C	
9117	4708	2496	8548	7121	4074	5420	6132	5346	3259	6046	5702	67969	2004821
FIELD: ANTELOPE INJECTION FORMATION: DAKOTA													

AMERADA HESS CORP.					ANTELOPE-MADISON UNIT #J-517-D					LOC: SW SE 06-152-094		UIC# A0001S0001D	
64741	54299	54248	51854	65298	59543	52700	59897	57133	62042	55498	71631	708884	15425597
FIELD: BATTLEVIEW INJECTION FORMATION: DAKOTA													

PINTAIL PETROLEUM, LTD.					HOIBY #4-31 (SWD)					LOC: NW NW 31-159-094		UIC# A0188S0340C	
6623	5256	7570	9973	13029	9198	9926	10564	7440	8814	5471	2092	95956	1542135
FIELD: BEAR CREEK INJECTION FORMATION: DAKOTA													

BERCO RESOURCES, LLC					TYSVER #1-15 SWD					LOC: NW NE 15-147-096		UIC# A0167S0287C	
31921	33744	39433	38565	39441	44242	43833	41983	43752	44735	42195	39501	483345	3530168
FIELD: BEAVER CREEK INJECTION FORMATION: DAKOTA													

BTA OIL PRODUCERS					20006 JV-P WILLIAMSON FEDERAL #22-25					LOC: SE NW 25-143-103		UIC# A0005S0007C	
3221	647	565	2503	10996	11867	11425	8663	15897	25120	30506	30106	151516	4873812
FIELD: BEAVER CREEK INJECTION FORMATION: MINNELUSA													

SUMMIT RESOURCES, INC.					STATE #2-36					LOC: NE SE 36-143-103		UIC# W0136S0504C	
55098	28936	37981	47039	45470	40499	32799	47456	38540	53557	36569	63391	527335	610210
FIELD: BEAVER LODGE INJECTION FORMATION: DAKOTA													

AMERADA HESS CORP.					BEAVER LODGE-DEVONIAN U. SWDS #E-308D					LOC: NE NW 01-155-096		UIC# A0006S0266C	
59564	57656	59332	55768	55305	52440	59020	56383	56877	58652	50948	58416	680361	12008509
AMERADA HESS CORP.					BEAVER LODGE-DEVONIAN UNIT #F-307D					LOC: SW SE 01-155-096		UIC# A0006S0471C	
82138	75818	81654	79599	80190	78600	90020	86785	86375	89415	80965	92239	1003798	5763944
AMERADA HESS CORP.					BEAVER LODGE-DEVONIAN UNIT #H-308D					LOC: NE NE 06-155-095		UIC# A0006S0434C	
82031	74647	74558	79054	84524	70250	86360	78754	65706	64978	55713	65540	882115	9527385
AMERADA HESS CORP.					BEAVER LODGE-MADISON UNIT #F-4D					LOC: NE NE 14-155-096		UIC# A0006S0011C	
40100	23790	38730	37750	90260	61950	44010	32660	22150	60660	80300	89350	621710	15029914
AMERADA HESS CORP.					BEAVER LODGE-MADISON UNIT #N-28D					LOC: C NE 18-156-095		UIC# A0006S0015C	
52610	85180	61790	55180	49370	62010	52700	47870	48760	35430	31080	39580	621560	9789131
AMERADA HESS CORP.					BEAVER LODGE-MADISON UNIT #NO-28D					LOC: NE NE 18-156-095		UIC# A0006S0014C	
46230	64040	49990	53470	39460	63340	55890	39430	43570	30350	27130	41600	554500	1933790
AMERADA HESS CORP.					BEAVER LODGE-MADISON UNIT SWDS #O-13D					LOC: SW SW 32-156-095		UIC# A0006S0516C	
0	0	0	0	10300	52240	24310	28520	54210	58850	78010	98340	404780	579930
AMERADA HESS CORP.					BEAVER LODGE-MADISON UNIT SWDS #P-14D					LOC: NE SW 32-156-095		UIC# A0006S0290C	
39210	38060	48400	45960	37550	50	0	8960	44440	94990	36840	71460	465920	6796320
AMERADA HESS CORP.					BEAVER LODGE-MADISON UNIT SWDS #U-27D					LOC: SW NE 16-156-095		UIC# A0006S0276C	
6050	20740	29620	27160	24280	27700	32340	22710	19890	17660	20070	18170	266390	3584604
FIELD: BICENTENNIAL INJECTION FORMATION: DAKOTA													

BURLINGTON RESOURCES OIL & GAS COMPANY LP					MOI BICENTENNIAL #14-7H					LOC: SW SW 07-144-103		UIC# A0235S0478C	
10690	11190	11093	10234	2819	10824	7918	10965	12466	13415	10012	6034	117660	569598
WESCO OPERATING INC.					FEDERAL #3-12X SWD					LOC: SE SE 12-144-104		UIC# A0008S0018C	
13846	12345	12260	9194	12520	9876	10526	13824	12647	13474	16050	18007	154569	2542145
WESCO OPERATING INC.					MINNIE OLSEN #2-18					LOC: NW NW 18-145-103		UIC# A0008S0386C	
8132	6492	7282	8633	694	5892	6979	7531	6781	6771	6336	5914	77437	723867

JAN	FEB	MAR	APR	MAY	JUN	JUL	AUG	SEP	OCT	NOV	DEC	YR.CUM	CUM.INJ	
---	---	---	---	---	---	---	---	---	---	---	---	-----	-----	
FIELD: BLACK SLOUGH													INJECTION FORMATION: DAKOTA	

NEXEN OIL AND GAS U.S.A. INC.				BERG #1				LOC: SW NW 12-161-093				UIC# A0013S0027C		
7640	7039	6853	7144	7854	6994	6895	6934	6685	6964	6559	6764	84325	3244575	
WARD-WILLISTON CO.				PAN AM #501				LOC: SW SE 11-161-092				UIC# A0011S0025D		
12060	13917	14807	16153	19340	16980	15442	20560	14216	13225	12229	10589	179518	2220753	
FIELD: BLUE BUTTES													INJECTION FORMATION: DAKOTA	

AMERADA HESS CORP.				BBMU #J-205D				LOC: NE NW 05-150-095				UIC# A0015S0441D		
147571	125089	135270	145496	161767	150443	158416	153409	139646	154419	150256	144509	1766291	17615840	
AMERADA HESS CORP.				L. L. CHAPIN #1				LOC: NE SW 32-152-095				UIC# A0249S0508C		
320	995	1670	760	1370	360	1185	820	280	675	410	0	8845	22305	
RANCH OIL CO.				STATE #13-36(SWD)				LOC: SW SW 36-151-096				UIC# A0178S0302C		
8103	10997	10364	8476	12272	7098	10180	6310	8926	9984	6543	5892	105145	4854468	
FIELD: BUCKHORN													INJECTION FORMATION: DAKOTA	

CITATION OIL & GAS CORP.				CONNELL #27-1 SWD				LOC: SW NE 27-144-102				UIC# A0017S0031C		
13613	12235	13747	13990	16043	15274	13461	13421	15684	15068	12911	9455	164902	4623694	
CITATION OIL & GAS CORP.				FEDERAL #14-3				LOC: NE NE 15-144-102				UIC# A0244S0500C		
5959	4940	5834	5478	5183	4847	5360	5818	5743	6150	5580	5672	66564	80012	
NANCE PETROLEUM CORP.				FEDERAL #23-3				LOC: NE SW 23-144-102				UIC# A0204S0388C		
12736	13047	12969	12146	12757	12630	11508	13590	12485	13067	13128	15028	155091	1590386	
FIELD: BULL MOOSE													INJECTION FORMATION: DAKOTA	

LANDTECH ENTERPRISES LTD. CO.				BULL MOOSE DISPOSAL-BN #27-14				LOC: SW SW 27-147-101				UIC# A0018S0033C		
62397	58998	63498	61674	57681	62130	62719	67118	65325	69145	61019	55097	746801	16344370	
FIELD: BULL RUN													INJECTION FORMATION: DAKOTA	

BERCO RESOURCES, LLC				STARK SWDS #1				LOC: NW SE 23-136-106				UIC# A0179S0312C		
3815	1714	0	198	0	0	0	0	0	0	0	0	5727	528391	
FIELD: BULLSNAKE													INJECTION FORMATION: DAKOTA	

WESCO OPERATING INC.				KORDONOWY-TWIN #34-31				LOC: SW SE 31-142-098				UIC# A0227S0462C		
12989	11055	11252	10469	9860	10218	12253	10576	10164	13424	14407	16249	142916	536756	
FIELD: CAMEL BUTTE													INJECTION FORMATION: DAKOTA	

PROSPECTIVE INVESTMENT & TRADING CO., LTD.				SKAVENGER #11-3 SWD				LOC: NE SW 03-151-096				UIC# A0236S0481C		
16627	8170	7732	6942	9689	10726	19094	17179	16152	15022	16629	14234	158196	1361401	
FIELD: CAPA													INJECTION FORMATION: DAKOTA	

AMERADA HESS CORP.				CAPA-MADISON UNIT #C-202-D				LOC: NW NE 02-154-096				UIC# A0019S0034D		
10639	12049	12853	8846	2817	2055	854	98	0	0	0	0	50211	16845934	
AMERADA HESS CORP.				CAPA-MADISON UNIT #D-205				LOC: SE NE 35-155-096				UIC# A0238S0487C		
1358	1416	1305	2910	1132	837	550	94	0	0	0	0	9602	93498	
FIELD: CARTWRIGHT													INJECTION FORMATION: DAKOTA	

HEADINGTON OIL LIMITED PARTNERSHIP				USA #43-11				LOC: NE SE 11-150-104				UIC# A0020S0036D		
14075	12883	11920	11514	13466	11087	10824	11412	10913	9714	6690	9322	133820	3508609	
FIELD: CATWALK													INJECTION FORMATION: DAKOTA	

PROSPECTIVE INVESTMENT & TRADING CO., LTD.				ND STATE #1-16 SWD				LOC: SE SE 16-154-100				UIC# A0201S0374C		
8711	8026	5458	6041	6507	4488	5896	5894	5278	5479	4225	5750	71753	977956	
FIELD: CEDAR HILLS													INJECTION FORMATION: DAKOTA	

JAN	FEB	MAR	APR	MAY	JUN	JUL	AUG	SEP	OCT	NOV	DEC	YR.CUM	CUM.INJ
---	---	---	---	---	---	---	---	---	---	---	---	-----	-----
BURLINGTON RESOURCES OIL & GAS COMPANY LP	CLARK #14-14H												
42198	40880	50275	48589	47363	43898	43878	44987	44645	48133	42139	44559	541544	2515162
FIELD: CEDAR HILLS													INJECTION FORMATION: LODGEPOLE

CONTINENTAL RESOURCES, INC.	LONESOME DOVE #1-21 SWD												
102398	65609	81896	71416	86246	77639	84714	86969	76193	75587	72792	64192	945651	4480882
CONTINENTAL RESOURCES, INC.	RATTLESNAKE #1-23 SWD												
101046	88877	71252	76523	70504	63167	78964	78281	47195	65254	66609	84957	892629	4343261
FIELD: CHARLSON													INJECTION FORMATION: DAKOTA

PETRO-HUNT, L.L.C.	CHARLSON SWD #3												
48890	46534	60265	63309	71199	86625	71018	61135	64889	85399	91803	62908	813974	10642306
PETRO-HUNT, L.L.C.	CHARLSON-MADISON NORTH UNIT #C-307S												
58928	53162	57777	52177	51844	50567	50990	66172	70758	59026	52136	51078	674615	3915033
PETRO-HUNT, L.L.C.	CMNU #A-108												
40241	36048	38254	31089	29109	27498	24730	20333	18259	16475	17321	49587	348944	12011838
PETRO-HUNT, L.L.C.	CMNU #B-404X												
7496	5136	3080	914	0	431	6391	7866	8924	8157	8503	9350	66248	398138
PETRO-HUNT, L.L.C.	MCKENZIE COUNTY #5-SWD												
580	0	290	530	450	390	0	820	0	0	0	0	3060	40412
RIGEL, INC.	LARS RASMUSSEN SWD #1												
69357	64692	62409	59394	63168	56238	59109	49437	405	0	0	0	484209	2602596
FIELD: CIMBEL													INJECTION FORMATION: DAKOTA

CITATION OIL & GAS CORP.	GRAVSETH KORNVEN #14-20 SWD												
14960	14131	14988	14229	14442	13947	14372	14242	13755	14241	13654	14046	171007	1910466
FIELD: COLD TURKEY CREEK													INJECTION FORMATION: DAKOTA

LUFF EXPLORATION CO.	PLADSEN COM #43-24												
11841	11018	11923	15301	19427	14478	23918	25294	25112	33354	31410	30782	253858	329652
FIELD: COTEAU													INJECTION FORMATION: DAKOTA

BALLANTYNE OIL	PETERSON #33-17												
8007	7480	7995	5376	4525	4078	4204	4602	4677	4186	4214	3510	62854	1558180
FIELD: COVERED BRIDGE													INJECTION FORMATION: DAKOTA

PETRO-HUNT, L.L.C.	COVERED BRIDGE SWD #1												
2677	2305	2074	2331	2590	2540	2710	2667	2471	2472	2487	2520	29844	795935
FIELD: COYOTE CREEK													INJECTION FORMATION: DAKOTA

BURLINGTON RESOURCES OIL & GAS COMPANY LP	STATE #16X-16												
19919	18608	20634	16328	21657	14015	20044	13265	17630	20163	21917	20019	224199	6783892
FIELD: CROFF													INJECTION FORMATION: DAKOTA

BERCO RESOURCES, LLC	CROFF FIELD SWD SYSTEM #1												
1784	1707	1606	1929	1978	1953	1866	1840	1979	1922	1899	2016	22479	233254
FIELD: CROOKED CREEK													INJECTION FORMATION: DAKOTA

WILLISTON INDUSTRIAL SUPPLY CORP.	DAVIS/DVORAK #21-1												
8932	8737	3039	10024	11123	9227	8703	7888	8912	6871	9443	9613	102512	651142
FIELD: CUSTOMS													INJECTION FORMATION: DAKOTA

BURLINGTON RESOURCES OIL & GAS COMPANY LP	WARNER ET AL #13-12H												
16433	15547	15910	15893	15987	15303	19818	20103	21577	21823	21868	24330	224592	446226

JAN	FEB	MAR	APR	MAY	JUN	JUL	AUG	SEP	OCT	NOV	DEC	YR.CUM	CUM.INJ
---	---	---	---	---	---	---	---	---	---	---	---	-----	-----
FIELD: DEVILS PASS INJECTION FORMATION: DAKOTA													

BURLINGTON RESOURCES OIL & GAS COMPANY LP	FEDERAL #6-3								LOC: NW SE 06-144-101			UIC# A0028S0044C	
20599	18635	19695	19081	18779	15531	17668	10801	18147	20749	17697	20050	217432	3579810
FIELD: DICKINSON INJECTION FORMATION: DAKOTA													

CLINE PRODUCTION COMPANY	DICKINSON-HEATH-SAND UNIT #23								LOC: SW SW 30-140-096			UIC# A0030S0046C	
54471	40650	32252	50146	25270	11860	578	2598	2598	17228	0	0	237651	3450504
FIELD: DIMMICK LAKE INJECTION FORMATION: DAKOTA													

CONSTRUCTION SERVICE INC.	DIMMICK LAKE SWD #1								LOC: SE NW 20-151-096			UIC# A0031S0047C	
24835	22255	25202	18970	28132	26331	28780	29269	26934	27048	32864	33743	324363	3431780
FIELD: DOBSON BUTTE INJECTION FORMATION: DAKOTA													

WESCO OPERATING INC.	KOSTELECKY SWD #1								LOC: NW NW 33-139-096			UIC# A0149S0251D	
25222	21163	16815	6187	12267	22979	39381	36885	35156	34120	23685	13672	287532	11989876
FIELD: DOLPHIN INJECTION FORMATION: DAKOTA													

CHESAPEAKE OPERATING, INC.	LLOYD #1								LOC: S2 SE 29-161-095			UIC# W0105S0431C	
24975	23736	25593	25311	22571	20933	27845	23543	26084	26117	20303	25899	292910	2609152
FIELD: DONNYBROOK INJECTION FORMATION: DAKOTA													

WARD-WILLISTON CO.	PATTERSON #3								LOC: SE NW 28-158-086			UIC# A0202S0383C	
0	255	382	0	0	670	2263	2294	2418	1768	0	0	10050	255249
FIELD: EDEN VALLEY INJECTION FORMATION: DAKOTA													

EAGLE OPERATING, INC.	EARL SCHWARTZ SWD #1								LOC: NE SE 22-163-084			UIC# A0032S0049D	
10668	10263	11155	10299	10827	11292	11594	11012	9484	10773	10446	10408	128221	1610548
FIELD: EIGHTMILE INJECTION FORMATION: DAKOTA													

PAUL RANKIN	EIGHTMILE SWD #1								LOC: SE SW 31-153-102			UIC# A0184S0316C	
10470	9949	10061	7659	6952	7942	8486	8720	10081	7339	5413	5233	98305	2006298
FIELD: ELK INJECTION FORMATION: DAKOTA													

LANDTECH ENTERPRISES LTD. CO.	ELK DISPOSAL-WHALSTROM #10-2								LOC: NW SE 10-151-102			UIC# A0177S0301C	
29617	26949	39438	33166	35099	30904	29413	32355	31166	35699	30774	34972	389552	8212576
PAUL RANKIN	GLASS BLUFF/ELK SWD #1								LOC: NE NE 12-151-103			UIC# W0045S0309C	
13125	14007	16927	19221	15269	15954	20197	22443	19719	23941	15969	18528	215300	4615785
WESTPORT OIL & GAS CO., INC.	HOEHN SWD #1								LOC: NE SE 13-152-102			UIC# A0033S0052C	
22479	22851	23342	21686	23553	24604	20537	23457	21348	23302	21625	18415	267199	9695883
FIELD: ELKHORN RANCH INJECTION FORMATION: DAKOTA													

BURLINGTON RESOURCES OIL & GAS COMPANY LP	MOI #13-35RH								LOC: NW SW 35-144-102			UIC# A0239S0494C	
3702	2496	6900	6578	5121	4253	5463	6766	6250	6327	2391	3733	59980	186478
FLYING J OIL & GAS, INC.	FEDERAL #16-31 WDW								LOC: SE SE 31-144-101			UIC# A0034S0055D	
3635	3208	3597	3285	4515	3769	3320	3263	3889	3777	3642	3256	43156	2784870
FLYING J OIL & GAS, INC.	STATE #4-16 WDW								LOC: NW SE 16-143-101			UIC# A0034S0054C	
18984	17071	17345	17420	17588	16965	17724	17941	18532	18394	18458	15320	211742	4431150
FIELD: ELMORE INJECTION FORMATION: DAKOTA													

MCRAE & HENRY, LTD.	HARKNESS SWD SYSTEM #1								LOC: LT 2 28-164-084			UIC# W0004S0056C	
6034	4520	5172	4536	5060	4695	5136	4501	5436	4927	4837	4203	59057	1651144
SAMSON RESOURCES CO.	C. F. BURRELL #1								LOC: SW NE 34-164-084			UIC# W0005S0057C	
408	362	496	491	515	382	537	552	367	545	370	626	5651	393859

JAN	FEB	MAR	APR	MAY	JUN	JUL	AUG	SEP	OCT	NOV	DEC	YR.CUM	CUM.INJ
---	---	---	---	---	---	---	---	---	---	---	---	-----	-----
FIELD: ELMS INJECTION FORMATION: DAKOTA													

CITATION OIL & GAS CORP.				NELSON #2-13 SWD				LOC: NW SW 13-159-082			UIC# W0087S0400C		
99557	96325	103400	97691	102952	91168	99268	97293	99307	106911	107087	105263	1206222	11279640
FIELD: FLAXTON INJECTION FORMATION: DAKOTA													

BALLANTYNE OIL				SCHULTZ #1 SWDW				LOC: NW SW 14-163-091			UIC# W0046S0310C		
16979	13685	16774	17821	18381	17113	18183	18789	17734	18551	12260	8036	194306	2707479
EAGLE OPERATING, INC.				JENSEN #3				LOC: NW SW 07-163-090			UIC# A0156S0288C		
7005	8094	7467	7219	6812	7424	4966	5405	10300	9462	8439	6288	88881	3900011
WARD-WILLISTON CO.				CARPENTIER #1-16				LOC: NE NE 16-163-091			UIC# A0155S0260C		
1921	2127	2416	2690	2010	1697	2070	1980	1781	2225	2225	1585	24727	1183253
FIELD: FOUR EYES INJECTION FORMATION: DAKOTA													

WESTPORT OIL & GAS CO., INC.				FEDERAL #5-33A				LOC: SW NW 33-143-100			UIC# A0035S0058C		
56028	54091	49158	47793	50535	50210	46959	44636	47687	53971	56862	40201	598131	14080748
FIELD: FRYBURG INJECTION FORMATION: DAKOTA													

AMERADA HESS CORP.				FRYBURG HEATH-MADISON UNIT #2 SWDS				LOC: NW NE 12-139-101			UIC# A0036S0284C		
7289	6534	7075	6690	8187	6978	9003	8681	9049	9496	7987	8758	95727	1798637
FIELD: FRYBURG INJECTION FORMATION: MINNELUSA													

AMERADA HESS CORP.				FRYBURG HEATH-MADISON UNIT #J-814D				LOC: NE SE 01-139-101			UIC# W0096S0411C		
31902	20767	16925	29536	43696	39919	42852	40958	40532	31460	43535	45759	427841	5725940
AMERADA HESS CORP.				FRYBURG HEATH-MADISON UNIT #M-809D				LOC: NW SW 08-139-100			UIC# W0123S0465C		
0	0	0	970	0	0	0	1035	0	0	705	0	2710	62600
FIELD: GLENBURN INJECTION FORMATION: DAKOTA													

BERENERGY CORP.				CHRISTIANSOON #3-17				LOC: SE NW 17-158-081			UIC# A0169S0291C		
3882	3731	3556	3319	3623	3250	3250	3243	3271	3396	3356	3915	41792	724968
BERENERGY CORP.				MARTHA THOMPSON #1				LOC: NE SW 07-158-081			UIC# A0037S0060C		
48702	44724	45505	50560	53126	50910	53554	54833	42253	50838	47140	52610	594755	27606110
BERENERGY CORP.				MARTHA THOMPSON #4				LOC: NE SE 07-158-081			UIC# A0037S0061C		
47993	43661	46071	43670	43769	40273	47439	46480	45896	47486	46262	44402	543402	21013630
CAMWEST LIMITED PARTNERSHIP				MCILROY #2				LOC: SW NW 11-158-082			UIC# A0041S0073C		
39126	37528	39531	39316	38802	39467	41377	39998	39557	39677	36849	36841	468069	10540090
EAGLE OPERATING, INC.				CHRISTIANSOON SWD #1				LOC: NE NW 07-158-081			UIC# A0038S0062D		
13432	11231	13158	11311	12215	11612	13246	9843	7121	8700	8603	5337	125809	4445414
EAGLE OPERATING, INC.				HARTMAN SWD #1				LOC: SE SE 01-158-082			UIC# A0038S0063D		
3822	7392	12198	12933	5332	2407	3612	2234	926	1096	801	2683	55436	1298250
EAGLE OPERATING, INC.				MARIE WEBER SWD #2				LOC: NE SE 11-158-082			UIC# A0038S0247C		
1156	4261	1759	2509	2488	1810	5729	8638	4554	0	1973	0	34877	1405462
EAGLE OPERATING, INC.				N. SHARP #2 SWD				LOC: SW NE 23-158-082			UIC# A0040S0070C		
3104	3064	2299	1928	2531	2768	596	3780	1215	284	51	0	21620	356639
EAGLE OPERATING, INC.				WEISE SWD #1				LOC: NE NE 15-158-082			UIC# A0038S0065D		
43065	49036	37561	48930	47407	48532	49870	44135	40233	34592	40089	38712	522162	4237500
PHILLIP D. ARMSTRONG				KJONAAS #1 SWD				LOC: NE NW 30-158-081			UIC# A0161S0271D		
12570	13256	13751	14202	17138	12674	15425	15466	14649	14016	14604	13268	171019	2977051
FIELD: GOLD INJECTION FORMATION: DAKOTA													

AGATE PETROLEUM, INC.				MAYCHRZAK #22-12				LOC: NW SW 22-129-100			UIC# W0130S0484C		
3854	2856	3196	2215	3317	3135	2105	2994	3485	3147	3679	3614	37597	158970
FIELD: GRASSY BUTTE INJECTION FORMATION: DAKOTA													

JAN	FEB	MAR	APR	MAY	JUN	JUL	AUG	SEP	OCT	NOV	DEC	YR.CUM	CUM.INJ
---	---	---	---	---	---	---	---	---	---	---	---	-----	-----
BURLINGTON RESOURCES OIL & GAS COMPANY LP COUNTRY ROADS #22-24									LOC: SE SW 22-146-099	UIC# W0112S0444C			
12819	11722	10782	6544	6616	7201	6270	7317	6371	5583	3011	3312	87548	1051762
FIELD: GREAT NORTHERN									INJECTION FORMATION: DAKOTA				

TEXAS CRUDE ENERGY, INC.				SMETANA "31" #2				LOC: SE NW 31-160-083			UIC# W0127S0473C		
7340	6924	7595	7186	7435	7189	7053	7092	6506	6900	5445	5814	82479	430480
FIELD: GREENBUSH									INJECTION FORMATION: DAKOTA				

PRIMA EXPLORATION, INC.				MILLER "F" #12-13				LOC: NW SW 13-159-087			UIC# W0094S0408C		
4315	4901	4721	4319	5120	4745	5214	5290	5031	5028	4992	4468	58144	1544721
FIELD: GRENORA									INJECTION FORMATION: DAKOTA				

CONTINENTAL RESOURCES, INC.				MILO #2				LOC: SW NW 08-158-103			UIC# A0044S0076C		
5367	6535	6535	7639	4863	7668	8215	7719	7105	5036	0	0	66682	4197481
FIELD: HAAS									INJECTION FORMATION: DAKOTA				

HERC OIL (ND) INC.				E. & A. PEARSON SWD #2				LOC: SE NE 27-163-083			UIC# A0046S0080C		
58300	50593	54498	53006	47319	38580	53044	56564	53730	59661	57202	59934	642431	21536956
FIELD: HAMLET									INJECTION FORMATION: DAKOTA				

FLYING J OIL & GAS, INC.				TOFTE #1 SWD				LOC: NW NE 24-160-096			UIC# A0138S0229C		
11972	11137	11488	10400	10861	8555	12158	12012	11356	10984	11502	12225	134650	2193409
FIELD: HARAM									INJECTION FORMATION: DAKOTA				

CITATION OIL & GAS CORP.				TREND MOEN TRUST 42-28 #1				LOC: SE NE 28-163-077			UIC# W0053S0328C		
104391	99030	106392	203985	103500	99531	91405	101770	96482	103333	100464	107602	1317885	25564574
CITATION OIL & GAS CORP.				TREND SKAADEN 44-28 #2				LOC: SE SE 28-163-077			UIC# W0082S0393C		
108830	99351	95604	104250	108444	102367	121492	103351	102140	108111	102588	103248	1259776	20470189
FIELD: HARDING									INJECTION FORMATION: DAKOTA				

INTOLL, INC.				DANIELSON #4-32 SWD				LOC: SW SW 32-151-104			UIC# W0128S0480D		
12449	12825	13655	14475	19295	14164	15403	16569	16356	15854	14205	14974	180224	779048
FIELD: HAWKEYE									INJECTION FORMATION: DAKOTA				

AMERADA HESS CORP.				HAWKEYE-MADISON UNIT #F-616D				LOC: NW SW 08-152-095			UIC# A0188S0322D		
44133	32784	27608	32291	33185	41702	41153	39315	35659	39955	33734	39094	440613	4663154
FIELD: HOFFLUND									INJECTION FORMATION: DAKOTA				

FLYING J OIL & GAS, INC.				HOFFLUND-MADISON UNIT #03				LOC: SE NW 04-154-095			UIC# A0049S0083C		
3943	3055	4740	4187	4710	4475	5003	4873	5168	4569	4669	4493	53885	1164233
FIELD: HOOT OWL									INJECTION FORMATION: DAKOTA				

ENERGY EQUITY COMPANY				UECKERT #1-11				LOC: NE NW 11-141-105			UIC# W0116S0453C		
24044	23867	21405	12629	12519	16084	10816	18025	14447	18005	13073	22102	207016	1533767
FIELD: HORSE CREEK									INJECTION FORMATION: DAKOTA				

CONTINENTAL RESOURCES, INC.				LTA SWD #1				LOC: SW SE 18-129-104			UIC# A0050S0084C		
4382	11519	4584	7789	6968	5400	5214	5185	5025	5410	5406	5670	72552	4836282
WESTPORT OIL & GAS CO., INC.				ROLPH #1-24				LOC: SW NW 24-129-105			UIC# A0162S0272C		
42113	39809	45960	42959	41436	40210	41468	45612	41344	43023	37763	39306	501003	6761806
FIELD: HORSE CREEK									INJECTION FORMATION: MADISON				

CONTINENTAL RESOURCES, INC.				BEULAH #1-4 SWD				LOC: SE NW 04-129-104			UIC# W0135S0502C		
32423	67682	72813	63529	72598	24679	58101	59924	77989	77075	68900	75208	750921	1542475

JAN	FEB	MAR	APR	MAY	JUN	JUL	AUG	SEP	OCT	NOV	DEC	YR.CUM	CUM.INJ
---	---	---	---	---	---	---	---	---	---	---	---	-----	-----
FIELD: HURLEY INJECTION FORMATION: DAKOTA													

BALLANTYNE OIL					ENERGY MEYER SWD #1				LOC: SE NE 35-163-084			UIC# W0060S0335D	
5670	5664	6050	5856	6051	5353	5592	5197	5141	5338	3049	5400	64361	831785
FIELD: INDIAN HILL INJECTION FORMATION: DAKOTA													

J&M DISPOSAL, INC.					HERMAN SCHMITZ #27-1				LOC: SE NE 27-153-101			UIC# A0051S0085C	
35350	27513	32804	38583	41755	34971	34410	34828	37973	34080	32451	40660	425378	8626726
FIELD: JIM CREEK INJECTION FORMATION: DAKOTA													

CITATION OIL & GAS CORP.					SKACHENKO "B" #1				LOC: NE SW 30-146-095			UIC# A0251S0512C	
3995	3863	3607	4170	3936	3653	3888	3935	3636	4100	3669	3959	46411	55828
FIELD: KEENE INJECTION FORMATION: DAKOTA													

NANCE PETROLEUM CORP.					ANDERSON #1				LOC: NW SW 32-153-095			UIC# A0053S0087C	
4994	4157	4666	4492	4650	4479	4163	4113	3913	4666	4163	4356	52812	12584076
FIELD: KEENE INJECTION FORMATION: MADISON													

PETRO-HUNT, L.L.C.					L. WISNESS #2-SWD				LOC: LT 11 03-152-096			UIC# A0052S0086C	
2437	1921	2028	1853	2256	2039	2418	1878	1789	2664	2304	3023	26610	1228924
FIELD: KIMBERLY INJECTION FORMATION: DAKOTA													

SLAWSON EXPLORATION COMPANY, INC.					RJL DUDLEY KIMBERLY #14-18 SWD				LOC: SE SW 18-163-095			UIC# A0237S0482C	
8754	20101	15952	18918	19378	17766	18366	18561	16551	18698	7523	15535	196103	906065
FIELD: KNUTSON INJECTION FORMATION: MINNELUSA													

SUMMIT RESOURCES, INC.					MYERS FEE #25-1 (SWD)				LOC: SE SW 01-140-103			UIC# W0078S0380C	
158388	148792	158438	157655	156958	154005	151840	169828	149922	161599	153551	131822	1852798	23459426
FIELD: LAKE DARLING INJECTION FORMATION: DAKOTA													

NEXEN OIL AND GAS U.S.A. INC.					RAY VENDSEL #1				LOC: NE NW 11-158-085			UIC# A0056S0092C	
17194	15935	17055	16750	16553	16693	16459	16859	16428	15811	15872	17002	198611	3264001
FIELD: LAKE ILO INJECTION FORMATION: DAKOTA													

MCRAE & HENRY, LTD.					HAUSAUER #22-2 (SWD)				LOC: NW SE 22-145-093			UIC# A0146S0282C	
10817	11331	11972	11730	11375	9988	11303	11218	11720	10725	9516	10695	132390	2008527
FIELD: LANSFORD INJECTION FORMATION: DAKOTA													

BALLANTYNE OIL					BLOWERS #1 SWD				LOC: SE SW 17-160-083			UIC# A0058S0096D	
0	8816	9424	9120	9196	2550	2125	2635	2550	2675	2510	1500	53101	3880762
FIELD: LEONARD INJECTION FORMATION: DAKOTA													

GEO RESOURCES, INC.					ANDERSON ET AL #2-24				LOC: SW SE 24-163-079			UIC# W0074S0376C	
20034	18579	19648	18997	19246	18341	19358	19224	18509	18312	17968	18176	226392	2767573
FIELD: LIGNITE INJECTION FORMATION: DAKOTA													

EAGLE OPERATING, INC.					GOFOR OIL-EARL SCHWARTZ #1 SWD				LOC: NE SE 03-162-091			UIC# A0147S0283D	
4915	4947	7833	4574	6086	4724	3126	7142	6428	5950	4570	2354	62649	1258354
FIELD: LINDAHL INJECTION FORMATION: DAKOTA													

NEXEN OIL AND GAS U.S.A. INC.					STRID #35-1				LOC: SW NW 35-159-095			UIC# A0220S0445C	
24890	27870	24921	25506	32015	29490	24660	32990	31765	29164	26555	26350	336176	2556419
FIELD: LITTLE KNIFE INJECTION FORMATION: DAKOTA													

JAN	FEB	MAR	APR	MAY	JUN	JUL	AUG	SEP	OCT	NOV	DEC	YR.CUM	CUM.INJ
---	---	---	---	---	---	---	---	---	---	---	---	-----	-----
BTA OIL PRODUCERS				9215 JV-P SNOW "C" #3 SWD				LOC: SE SW 10-143-098		UIC# A0217S0520D			
0	0	0	0	0	13017	16376	17294	17905	21020	15781	16251	117644	134991
CITATION OIL & GAS CORP.				VELENCHENKO #29-6				LOC: SE NW 29-144-097		UIC# A0166S0286C			
17421	17204	18492	17492	17595	17764	16206	16293	15026	18026	14994	17614	204127	3982706
EDWARD MIKE DAVIS				LITTLE KNIFE #36-4				LOC: NW NW 36-144-098		UIC# A0252S0518C			
0	0	4285	1869	2645	1384	6037	4757	6308	3483	3090	2932	36790	47248
PETRO-HUNT, L.L.C.				STATE #1-16-2B				LOC: NE NE 16-144-098		UIC# A0061S0252C			
3550	3273	3691	3415	4015	4196	3207	3158	3081	3093	8263	2202	45144	1004077
PETRO-HUNT, L.L.C.				WIKE #2-24-2D				LOC: SW NE 24-144-098		UIC# A0061S0275C			
21606	19971	23594	22249	21217	23099	21848	20099	20173	19584	19330	22043	254813	4970652
WESTPORT OIL & GAS CO., INC.				BURLINGTON NORTHERN "A" #2-13				LOC: NE SE 13-143-098		UIC# A0060S0297C			
9908	12187	10595	11180	14825	14825	6485	7106	6085	7934	11366	14395	126891	2792578
FIELD: LITTLE KNIFE				INJECTION FORMATION: MINNELUSA				*****					
PETRO-HUNT, L.L.C.				LITTLE KNIFE WWD #1				LOC: NW NE 19-145-097		UIC# A0061S0100D			
31450	24232	31566	29830	31717	27221	28901	27765	27802	28768	28247	28735	346234	7474804
PETRO-HUNT, L.L.C.				LITTLE KNIFE WWD #2				LOC: NW NW 15-144-098		UIC# A0061S0099D			
42194	38432	44627	43084	45601	48462	53450	54208	52045	60093	49796	54792	586784	13109872
FIELD: LOCKWOOD				INJECTION FORMATION: DAKOTA				*****					
WARD-WILLISTON CO.				THEODORE SWD #1-22				LOC: SW NW 22-159-084		UIC# A0062S0101C			
1886	1524	2135	1865	4285	1580	2191	2831	2639	6409	2516	2170	32031	2427970
FIELD: LONE BUTTE				INJECTION FORMATION: DAKOTA				*****					
CITATION OIL & GAS CORP.				CARUS UNIT "C" #1 SWD				LOC: NW NE 18-147-097		UIC# A0063S0102C			
18000	22592	25550	22745	23047	24458	21174	23546	22896	22906	23047	21355	271316	4353808
FIELD: LONE TREE				INJECTION FORMATION: DAKOTA				*****					
NEXEN OIL AND GAS U.S.A. INC.				HENNESSEY W. #1 SWD				LOC: NE NW 11-155-086		UIC# W0009S0103C			
18998	18221	19935	19175	19707	18731	14342	19661	17463	7341	17985	21833	213392	8216758
FIELD: LORAIN				INJECTION FORMATION: DAKOTA				*****					
WARD-WILLISTON CO.				UCLI #3 SWD				LOC: NE SW 14-162-084		UIC# A0064S0104C			
11148	7627	7756	9108	10399	8600	13727	8735	6117	4696	10383	11356	109652	4216981
FIELD: LUCKY MOUND				INJECTION FORMATION: DAKOTA				*****					
WHITING PETROLEUM CORP.				HENDRICKSON #42-28				LOC: SE NE 28-150-089		UIC# W0104S0430C			
9802	17088	17586	14832	18838	22577	25099	24107	20753	18109	17851	18750	225392	1983890
FIELD: MAGPIE				INJECTION FORMATION: DAKOTA				*****					
WESTPORT OIL & GAS CO., INC.				FEDERAL #15-25				LOC: NW SE 25-144-101		UIC# A0067S0107C			
11358	11814	7704	11530	11283	10608	8311	13198	8816	11486	12291	13130	131529	2437047
FIELD: MCKINNEY				INJECTION FORMATION: DAKOTA				*****					
EARL SCHWARTZ				TENNECO #4-17				LOC: NE NW 17-161-086		UIC# W0051S0326C			
10000	12000	17807	16005	19127	19617	19636	17275	17550	12303	780	0	162100	1620537
FIELD: MEDICINE POLE HILLS				INJECTION FORMATION: DAKOTA				*****					
CONTINENTAL RESOURCES, INC.				ALBERT FOSSUM #2-14 SWD				LOC: SE SW 14-130-104		UIC# W0010S0109C			
34601	35139	37410	36191	37038	33435	31110	27024	24994	24690	23682	24525	369839	10986135
FIELD: MEDORA				INJECTION FORMATION: MINNELUSA				*****					
AMERADA HESS CORP.				MEDORA HEATH-MADISON UNIT #26D				LOC: NE NE 23-139-102		UIC# W0097S0412C			
67284	56626	61930	60156	60976	58932	59925	52848	57380	63521	57303	68314	725195	7492010

JAN	FEB	MAR	APR	MAY	JUN	JUL	AUG	SEP	OCT	NOV	DEC	YR.CUM	CUM.INJ
---	---	---	---	---	---	---	---	---	---	---	---	-----	-----
FIELD: MIDWAY INJECTION FORMATION: DAKOTA													

RANCH OIL CO.				NELSON #13-28 SWD					LOC: NW SW 28-157-095			UIC# A0175S0299C	
1451	1379	1719	2368	1116	5227	2614	2462	2838	2921	3185	3038	30318	1479507
FIELD: MINNESOTA INJECTION FORMATION: DAKOTA													

FERRELLGAS, L.P.				FERRELL #1					LOC: SE SE 21-162-089			UIC# A0069S0111C	
5995	5243	8586	1566	3568	5781	7146	8053	5216	4128	3248	2732	61262	1251825
FIELD: MISSOURI RIDGE INJECTION FORMATION: DAKOTA													

WESTPORT OIL & GAS CO., INC.				ALLISON #1					LOC: NE NE 08-155-101			UIC# A0246S0503C	
11299	9809	10697	10958	9222	6780	9647	9796	9373	9631	8013	9311	114536	284458
FIELD: MOHALL INJECTION FORMATION: DAKOTA													

EAGLE OPERATING, INC.				GEORGE WITTEMAN #1					LOC: NE NE 07-161-083			UIC# W0013S0113C	
26321	24972	28855	28276	29931	26219	27579	31879	21198	26219	24537	24405	320391	3925951
EAGLE OPERATING, INC.				MOHALL PARK SWD #1					LOC: NE SE 36-162-084			UIC# W0012S0112C	
21559	19993	25066	23887	24707	24217	24908	24967	23787	21979	21216	21322	277608	7407726
FIELD: MONDAK INJECTION FORMATION: DAKOTA													

BLACK HAWK RESOURCES, LLC				HATTER #34-43X SWD					LOC: NE SE 34-148-104			UIC# A0071S0117D	
15021	12310	18504	23808	18664	21331	20376	31668	31657	25989	10077	0	229405	10276285
BLACK HAWK RESOURCES, LLC				KLANDL #26-31X SWD					LOC: NW NE 26-148-105			UIC# A0071S0118D	
0	8509	0	0	6847	1503	5845	0	2254	0	11176	22020	58154	8655608
HEADINGTON OIL LIMITED PARTNERSHIP				USA #31-11					LOC: NW NE 11-148-105			UIC# A0072S0120D	
19925	10048	19164	21225	15013	21501	20231	16341	10667	12284	11752	16982	195133	10336070
HEADINGTON OIL LIMITED PARTNERSHIP				USA #42-10					LOC: SE NE 10-148-105			UIC# A0072S0119D	
16407	20337	28751	20189	31854	12352	22036	25147	25435	25270	16184	13289	257251	14842134
PANTHER CREEK RESOURCES, LLC				ANDERSON SWD #1					LOC: SW SW 06-147-104			UIC# A0070S0114D	
0	0	0	0	0	0	1880	1936	1881	1705	1842	1838	11082	741902
FIELD: MORAINÉ INJECTION FORMATION: DAKOTA													

BERCO RESOURCES, LLC				WILDROSE STATE #2-36					LOC: NW NE 36-161-098			UIC# A0229S0470C	
9080	8480	8980	8529	7671	6168	9170	9024	8352	3902	2208	10002	91566	390183
FIELD: MOUNTROSE INJECTION FORMATION: DAKOTA													

BALLANTYNE OIL				DALE G. LEATHERS #31-6					LOC: NW NE 06-160-082			UIC# W0048S0319C	
21070	19330	20660	20370	20555	20455	20935	20865	23875	24280	22280	23485	258160	6181479
FIELD: MOUSE RIVER PARK INJECTION FORMATION: DAKOTA													

CURTIS MILLER D/B/A MILLER OIL CO.				STRAND #1					LOC: SW NW 32-162-085			UIC# A0073S0308C	
24932	20270	27840	21021	29976	27058	28095	29503	23273	27468	53218	24173	336827	3277909
FIELD: NAMELESS INJECTION FORMATION: DAKOTA													

NANCE PETROLEUM CORP.				LINDECKER #1-35-4A					LOC: NW SW 35-151-102			UIC# A0242S0498C	
8257	6942	6749	6547	7518	8141	7674	8549	7691	7615	7075	10488	93246	253264
FIELD: NEWBURG INJECTION FORMATION: DAKOTA													

AMERADA HESS CORP.				NEWBURG-SPEARFISH-CHARLES UNIT #N-704D					LOC: SE NW 28-161-079			UIC# A0074S0398C	
14061	20549	8892	9228	11314	17750	10891	13018	13713	10097	5960	5787	141260	5172740
AMERADA HESS CORP.				NEWBURG-SPEARFISH-CHARLES UNIT #Q-707-D					LOC: NW SW 22-161-079			UIC# A0074S0122C	
83405	67178	82124	79978	84033	79044	81064	82913	72756	84410	83228	85990	966123	10727237
FIELD: NOONAN INJECTION FORMATION: DAKOTA													

JAN	FEB	MAR	APR	MAY	JUN	JUL	AUG	SEP	OCT	NOV	DEC	YR.CUM	CUM.INJ	
---	---	---	---	---	---	---	---	---	---	---	---	-----	-----	
PROSPECTIVE INVESTMENT & TRADING CO., LTD. ANDERSON #1-R SWD									LOC: NE NW 20-162-095	UIC# A0076S0269D				
9194	6928	6668	7154	6168	5899	9059	8359	7755	8080	6050	4832	86146	1689173	
FIELD: NORMA				INJECTION FORMATION: DAKOTA										

EAGLE OPERATING, INC.				CANYON ENERGY JORGENSON #25-7					LOC: SW NE 25-160-087	UIC# W0133S0492C				
7502	6662	6520	6542	6415	6120	6364	5878	6318	6110	2919	6525	73875	247987	
FIELD: NORTH GRANO				INJECTION FORMATION: DAKOTA										

EAGLE OPERATING, INC.				DAVISON #10-19					LOC: NW SE 19-160-084	UIC# W0014S0125C				
1573	1933	1269	1272	2354	1772	2533	2925	1521	2126	2040	1435	22753	648748	
FIELD: NORTH HAAS				INJECTION FORMATION: DAKOTA										

EAGLE OPERATING, INC.				JESPERSON #31-29					LOC: NW NE 29-163-082	UIC# W0058S0333C				
11221	10487	12413	12066	12197	11757	12166	14591	14872	16057	15048	16303	159178	1918887	
EARL SCHWARTZ				LEO HALLOF #1					LOC: NE SW 21-163-082	UIC# W0095S0409D				
0	0	0	4260	5000	4270	4765	2661	0	2416	300	0	23672	743252	
FIELD: NORTH MAXBASS				INJECTION FORMATION: DAKOTA										

JAMES M. PETERSON				LILLIE SWD #1					LOC: SE NW 10-161-081	UIC# W0075S0377C				
11493	21494	0	29400	25010	19750	18720	0	0	0	0	0	125867	1503607	
FIELD: NORTH SOURIS				INJECTION FORMATION: DAKOTA										

NORTH SOURIS FIELD LLC				C. SKARPHOL #33-1X(SWD)					LOC: NW NE 33-164-077	UIC# A0077S0127C				
22442	27498	26413	26604	27284	25381	17720	24148	23070	23946	22804	21996	289306	13412261	
NORTH SOURIS FIELD LLC				CLARA MOEN #1-33 (SWD)					LOC: NE SE 33-164-077	UIC# A0077S0126C				
41094	36272	55511	50620	41813	43851	50102	44641	44157	30754	35496	25522	499833	8261599	
FIELD: NORTH TIOGA				INJECTION FORMATION: DAKOTA										

CONDOR PETROLEUM, INC.				WOLD #32-2					LOC: NW SW 32-160-094	UIC# A0216S0428C				
31348	28464	35318	32893	32618	30040	30882	30890	29073	31626	28279	27574	369005	2590560	
PETRO-HUNT, L.L.C.				PROSPER SWD #1					LOC: NW NW 20-159-094	UIC# W0015S0129D				
23520	19080	19740	20237	24173	19300	21720	17670	16140	15584	16576	18589	232329	13034010	
PETRO-HUNT, L.L.C.				PROSPER SWD #2					LOC: SW SW 29-160-094	UIC# W0016S0130D				
21804	20008	30478	27705	33625	31240	28260	29450	25642	24257	28892	24847	326208	10080650	
FIELD: NORTH WESTHOPE				INJECTION FORMATION: MADISON										

WARD-WILLISTON CO.				HENDERSON-UCLI #2					LOC: NW NE 01-163-080	UIC# W0018S0132C				
1525	1890	2205	4480	4250	4510	4610	4525	4500	4365	4385	3570	44815	909197	
FIELD: NORTHEAST FOOTHILLS				INJECTION FORMATION: DAKOTA										

H & R WELL SERVICES, INC.				KISTLER #A-2					LOC: SW SW 12-161-091	UIC# A0081S0136C				
3058	2600	2833	2801	2404	2956	6416	7888	1316	5354	0	686	38312	1709228	
FIELD: NORTHEAST LANDA				INJECTION FORMATION: DAKOTA										

EAGLE OPERATING, INC.				GRAVSETH "C" #R					LOC: SW NE 36-164-079	UIC# W0106S0435C				
5630	5139	6411	5487	6401	5460	5799	5760	6005	5671	4751	5476	67990	713396	
GEO RESOURCES, INC.				TOLSTAD #31-34					LOC: NW NE 34-164-079	UIC# W0055S0330C				
1350	1277	0	725	794	350	292	1278	723	1297	418	0	8504	630952	
MCRAE & HENRY, LTD.				ANDERSON SWD SYSTEM #D1					LOC: SW SW 33-164-078	UIC# W0021S0138D				
3751	2963	3160	3096	3184	3107	3211	3186	2455	2306	2138	2179	34736	1786433	
WARD-WILLISTON CO.				CAWDOR ET AL #1					LOC: NW SW 32-164-078	UIC# W0050S0325C				
3790	3590	3975	3500	4100	2500	3900	3900	2500	2500	2500	0	36755	1340436	
FIELD: NORTHWEST MCGREGOR				INJECTION FORMATION: DAKOTA										

JAN	FEB	MAR	APR	MAY	JUN	JUL	AUG	SEP	OCT	NOV	DEC	YR.CUM	CUM.INJ
---	---	---	---	---	---	---	---	---	---	---	---	-----	-----
CONDOR PETROLEUM, INC.				F. E. MCCOY #1				LOC: C SW 19-159-095			UIC# W0025S0142C		
19377	20794	21037	13490	18114	20758	21791	20031	16852	21754	19499	21376	234873	3519826
EAGLE OPERATING, INC.				E. GUDVANGEN #1				LOC: NW SE 13-159-096			UIC# W0091S0405C		
7504	5066	8609	3898	10579	29	7604	12987	10490	3145	6159	8803	84873	466420
FIELD: PERSHING				INJECTION FORMATION: DAKOTA									
RIGEL, INC.				KERR SWD #104				LOC: SW SW 17-150-096			UIC# A0163S0273C		
10854	9704	11232	8416	7736	10256	11457	12440	11979	9055	9000	9083	121212	3594083
FIELD: PIERRE CREEK				INJECTION FORMATION: DAKOTA									
BURLINGTON RESOURCES OIL & GAS COMPANY LP MPI #43-7								LOC: NE SE 07-146-102			UIC# A0247S0505C		
10306	10719	9790	11750	11921	11331	11024	10238	10580	12221	9401	8015	127296	280321
PROSPECTIVE INVESTMENT & TRADING CO., LTD. FEDERAL RIVET #6-3 SWD								LOC: SW SW 06-146-102			UIC# A0211S0417C		
3219	3160	4575	5322	5185	6834	7919	4116	6650	7849	5627	6314	66770	741677
FIELD: PLAZA				INJECTION FORMATION: DAKOTA									
BOW PETROLEUM INC. OF COLORADO				SKARSGARD #1				LOC: NE NW 08-152-088			UIC# W0118S0458C		
24025	22381	25709	17480	10408	8515	11602	14179	11142	13023	14214	17162	189840	606132
FIELD: PLEASANT VALLEY				INJECTION FORMATION: DAKOTA									
PINTAIL PETROLEUM, INC.				HERSEL #3-2				LOC: NW SW 02-156-095			UIC# A0084S0146C		
0	0	0	0	265	1216	3152	4500	2780	2946	4556	689	20104	966284
FIELD: POE				INJECTION FORMATION: DAKOTA									
ZINKE & TRUMBO, INC.				EVENSON A #1 SWD				LOC: SE NE 21-151-100			UIC# A0250S0511C		
22388	23094	25678	18681	27352	28590	32067	29771	24935	26088	24226	23515	306385	463032
FIELD: POKER JIM				INJECTION FORMATION: DAKOTA									
PRIMA EXPLORATION, INC.				STATE #1-16				LOC: NE NE 16-146-103			UIC# A0085S0147C		
9298	8093	10934	1706	0	6000	9719	9206	3703	0	0	0	58659	5511172
FIELD: PRATT				INJECTION FORMATION: DAKOTA									
EAGLE OPERATING, INC.				HERDT-BANK OF NORTH DAKOTA #1				LOC: NE NE 06-158-080			UIC# W0027S0148C		
23796	23291	27183	25838	25605	25198	22875	27793	22665	18913	16260	12230	271647	3969421
FIELD: RAWSON				INJECTION FORMATION: DAKOTA									
WHITING PETROLEUM CORP.				BERGE #1				LOC: NW NE 23-150-101			UIC# A0087S0151C		
4107	3592	4012	4102	4258	4047	4280	3847	3951	3911	3697	4202	48006	3359850
FIELD: RED WING CREEK				INJECTION FORMATION: DAKOTA									
TRUE OIL CO.				WRIGHT #24-22				LOC: SE SW 22-148-101			UIC# A0088S0152C		
19166	20660	19354	20807	18810	22836	20723	19617	17394	21867	22735	20133	244102	5742567
FIELD: RENNIE LAKE				INJECTION FORMATION: DAKOTA									
FERRELLGAS, L.P.				FERRELL #3				LOC: NW SW 33-162-091			UIC# W0029S0154C		
3792	6978	8254	8668	9556	10022	6730	6761	4889	6217	6821	4868	83556	3174744
FIELD: RENVILLE				INJECTION FORMATION: DAKOTA									
BALLANTYNE OIL				CRAMER #1 SWD				LOC: SE NW 08-161-082			UIC# W0134S0493D		
44795	41145	47450	51255	49195	50300	53120	40040	59250	64100	62500	63100	626250	1583900
FIELD: RIDER				INJECTION FORMATION: MINNELUSA									
RAM ENERGY, INC.				ELLEN OSTERHOUT #1				LOC: NW SW 24-140-103			UIC# W0114S0449C		
3952	3792	4026	4038	4359	4221	4359	4516	3275	4375	4244	3871	49028	420811

JAN	FEB	MAR	APR	MAY	JUN	JUL	AUG	SEP	OCT	NOV	DEC	YR.CUM	CUM.INJ	
---	---	---	---	---	---	---	---	---	---	---	---	-----	-----	
FIELD: RIVAL													INJECTION FORMATION: DAKOTA	

CAMWEST LIMITED PARTNERSHIP													RIVAL UNIT WDW #1	
5308	21879	48312	53426	19307	1652	1103	2253	153	0	0	9255	162648	9176144	
FIELD: ROCKY RIDGE													INJECTION FORMATION: DAKOTA	

OMIMEX PETROLEUM, INC.													FRITZ SWD SYSTEM #D2	
4835	4757	3428	5286	4528	5733	4611	5848	5708	5625	5088	2678	58125	1546841	
FIELD: ROSEBUD													INJECTION FORMATION: DAKOTA	

LANDTECH ENTERPRISES LTD. CO.													ROSEBUD DISPOSAL-HANSEN #11-2	
39211	36188	40280	39390	41190	39460	44565	45121	39033	41250	31428	46536	483652	4275055	
FIELD: ROTH													INJECTION FORMATION: DAKOTA	

GEO RESOURCES, INC.													HOWARD NORDMARK #2 SWD	
14728	12659	19539	17277	15857	12256	17517	15738	15952	16048	15465	16100	189136	4861997	
FIELD: ROUGH RIDER													INJECTION FORMATION: DAKOTA	

BURLINGTON RESOURCES OIL & GAS COMPANY LP													EDGAR-BN #10-1	
9359	13879	16925	16611	17331	14718	12636	17721	16768	16485	13039	18445	183917	9940603	
BURLINGTON RESOURCES OIL & GAS COMPANY LP													ROUGH RIDER BN #2-33	
0	0	0	271	0	0	0	0	0	0	0	0	271	6833010	
SINCLAIR OIL CORP.													FEDERAL #4-18	
1410	1329	1411	1306	1427	1373	1407	1055	130	134	112	116	11210	625547	
FIELD: RUSSELL													INJECTION FORMATION: DAKOTA	

EAGLE OPERATING, INC.													ROBERT TVEDT SWD #1	
4506	4135	4305	5559	5922	5578	5795	4932	3815	4280	3921	2403	55151	1226365	
FIELD: RUSSIAN CREEK													INJECTION FORMATION: DAKOTA	

CONDOR PETROLEUM, INC.													BURESH #33-2	
6707	7169	9159	7758	7265	6315	6672	8258	7741	6807	5692	6728	86271	2255015	
FIELD: RUSSIAN CREEK													INJECTION FORMATION: MINNELUSA	

ENERGY EQUITY COMPANY													NORTH DICKINSON SWD #1	
6550	4708	6233	2774	3301	8376	3144	1830	1350	3799	5913	2468	50446	101676	
FIELD: SCAIRT WOMAN													INJECTION FORMATION: DAKOTA	

NANCE PETROLEUM CORP.													DUNCAN FEDERAL #20-14	
2281	1525	1957	1631	2043	2069	1885	1933	1851	1980	1999	1628	22782	2002849	
FIELD: SCHEFFIELD													INJECTION FORMATION: DAKOTA	

FORTSON OIL COMPANY													MADLER #1	
79331	76450	80718	73783	77574	76649	75858	81559	79035	82631	79524	79675	942787	1506050	
FIELD: SERGIS													INJECTION FORMATION: DAKOTA	

WARD-WILLISTON CO.													MONTGOMERY #1	
2293	2111	2364	2544	2982	2100	3622	5186	6021	2792	3913	2725	38653	1477441	
FIELD: SEVENMILE COULEE													INJECTION FORMATION: DAKOTA	

EAGLE OPERATING, INC.													WALKER "Y" #1	
11535	12413	13666	11900	10717	9810	12113	11196	9999	10368	8657	8707	131081	1041336	
FIELD: SHERMAN													INJECTION FORMATION: DAKOTA	

JAN	FEB	MAR	APR	MAY	JUN	JUL	AUG	SEP	OCT	NOV	DEC	YR.CUM	CUM.INJ
---	---	---	---	---	---	---	---	---	---	---	---	-----	-----
GEO RESOURCES, INC.				WILMAR PETERSON #3A				LOC: SE SW 25-162-082				UIC# A0097S0172D	
5176	7691	8366	8508	6187	5719	6200	6422	6147	6217	6051	6223	78907	4877190
GREAT AMERICAN ROYALTIES, INC.				AMANDA PETERSON SWD #1				LOC: SE NE 35-162-082				UIC# A0098S0173D	
60350	57750	63470	56080	52850	59760	63900	62940	54500	61800	56250	56060	705710	13218024
FIELD: SHERWOOD				INJECTION FORMATION: DAKOTA									

CAMWEST LIMITED PARTNERSHIP				VOLK #7				LOC: NE NW 35-164-085				UIC# A0206S0392C	
2282	2056	2157	1988	2043	1997	4694	4529	4507	3970	2161	5262	37646	893202
WARD-WILLISTON CO.				ROWE-STATE #1				LOC: SE NW 36-164-085				UIC# A0099S0174C	
38129	34126	37416	37868	36860	35417	38421	38371	38015	38406	37335	36856	447220	12369724
WHITING PETROLEUM CORP.				SHERWOOD "B" WWDs #1				LOC: SE NE 03-163-085				UIC# A0100S0391D	
62588	67537	72315	67840	72084	68497	67414	69436	68665	72058	67020	63964	819418	8917095
FIELD: SIMON BUTTE				INJECTION FORMATION: DAKOTA									

ARMSTRONG OPERATING, INC.				S. E. RUSSIAN CREEK #42-18 SWD				LOC: SE NE 18-141-095				UIC# W0102S0427D	
37351	33903	22363	33696	34197	39822	51631	45102	41135	35197	13399	0	387796	6077145
FIELD: SKULL CREEK				INJECTION FORMATION: DAKOTA									

BURLINGTON RESOURCES OIL & GAS COMPANY LP				BUCHHOLZ #3				LOC: NE NE 03-130-105				UIC# A0231S0474C	
22591	21071	23921	20580	22123	19850	20142	19572	17022	18730	18133	18234	241969	2019205
FIELD: SMITH				INJECTION FORMATION: DAKOTA									

WHITING PETROLEUM CORP.				STATE #1-21				LOC: SE SE 21-160-086				UIC# W0081S0387C	
49151	47239	51500	49320	50060	45544	51181	49500	52200	50419	43603	46262	585979	7507020
FIELD: SNOWCOVER				INJECTION FORMATION: DAKOTA									

BURLINGTON RESOURCES OIL & GAS COMPANY LP				MOI #43-19				LOC: NE SE 19-147-101				UIC# A0189S0341C	
19605	17025	18598	19556	20511	21070	22869	21159	19110	17481	20634	17824	235442	4517410
FIELD: SOURIS				INJECTION FORMATION: DAKOTA									

EARL SCHWARTZ				KORNKVEN #2				LOC: SW NW 35-164-078				UIC# A0205S0389C	
0	155	1032	1300	1700	400	200	2150	750	707	0	0	8394	272829
FIELD: SOUTH HEART				INJECTION FORMATION: DAKOTA									

SOUTH HEART CO.				MARSH #1-28				LOC: SE SE 28-140-097				UIC# A0226S0456C	
648	1689	5747	6188	4788	5025	0	0	4771	4622	12551	3168	49197	444194
SOUTH HEART CO.				ZASTOUPIL ET AL #8-08				LOC: NE NE 31-140-097				UIC# A0157S0263C	
18884	12550	9760	4379	11732	16277	11420	14177	16017	18173	12399	24245	170013	3549506
FIELD: SOUTH HORSE CREEK				INJECTION FORMATION: DAKOTA									

WHITING PETROLEUM CORP.				ARITHSON #1				LOC: NE NW 34-129-104				UIC# A0101S0177D	
18084	17957	7835	18851	17975	13485	18582	16016	16330	18338	18078	19302	200833	6181763
FIELD: SOUTH LONE TREE				INJECTION FORMATION: DAKOTA									

NEXEN OIL AND GAS U.S.A. INC.				MANN "A" SWD #1				LOC: SE SW 13-155-086				UIC# A0102S0178C	
8903	8001	8570	8158	8089	7584	5842	7798	7450	7805	7489	7690	93379	7565796
FIELD: SOUTH WESTHOPE				INJECTION FORMATION: DAKOTA									

AMERADA HESS CORP.				SWSCU #20-23D				LOC: NE SW 20-162-079				UIC# A0103S0179C	
18799	17090	18393	18117	18616	17299	19125	18019	19969	20591	20051	20491	226560	2216687
BALLANTYNE OIL				MOORE-JENSEN SWD #1				LOC: SW SW 15-162-080				UIC# A0106S0183C	
3330	3100	2855	3082	3103	3003	2947	2608	2653	2739	2495	2555	34470	867198
WARD-WILLISTON CO.				MARTIN-WILLIAMS SWD #1				LOC: NE NW 27-162-080				UIC# A0105S0182C	
7969	9022	4761	13348	14850	15831	18378	19840	19887	13225	18902	7553	163566	1842001

JAN	FEB	MAR	APR	MAY	JUN	JUL	AUG	SEP	OCT	NOV	DEC	YR.CUM	CUM.INJ
---	---	---	---	---	---	---	---	---	---	---	---	-----	-----
WESTPORT OIL & GAS CO., INC.				HOUMANN "C" #4				LOC: NE SW 10-162-080		UIC# A0248S0507C			
10324	9857	6475	9942	9694	9175	9414	9901	8843	8796	8505	9553	110479	338862
WESTPORT OIL & GAS CO., INC.				KING SWD SYSTEM #D01				LOC: SE SW 24-162-080		UIC# A0104S0181C			
4508	4345	4830	4623	4320	4110	4726	4225	5189	5101	4027	4378	54382	3172019
FIELD: SOUTHWEST HAAS				INJECTION FORMATION: DAKOTA									

GEO RESOURCES, INC.				WALTER G. NELSON #2				LOC: SE SW 32-163-083		UIC# W0038S0184C			
13231	12152	13517	15333	15031	14581	13781	15141	14949	14689	14812	13435	170652	3098656
FIELD: SPRING CREEK				INJECTION FORMATION: DAKOTA									

COLUMBUS ENERGY CORP.				HOVDE #1-6				LOC: NE NE 06-150-100		UIC# A0210S0415C			
10300	8433	12394	7986	10075	12060	14265	11797	11080	10281	7964	9634	126269	835895
FIELD: SPRINGBROOK				INJECTION FORMATION: DAKOTA									

FERRELLGAS, L.P.				FERRELL #2				LOC: NE SE 30-155-100		UIC# A0164S0274C			
7521	7059	7474	9343	7968	11342	9961	16050	8358	7866	5377	5660	103979	6063144
FIELD: SQUARE BUTTE				INJECTION FORMATION: DAKOTA									

AGATE PETROLEUM, INC.				SQUARE BUTTE SWD SYSTEM #D01				LOC: SE SW 10-139-103		UIC# A0186S0318C			
24295	22419	23299	24331	22950	19757	24945	24820	23645	22927	22738	24663	280789	3935445
NANCE PETROLEUM CORP.				FEDERAL #3-1 SWD				LOC: NW SE 03-139-103		UIC# A0171S0294C			
15606	14817	15284	14655	12505	14635	14666	14279	14501	14209	14629	12771	172557	882972
FIELD: SQUAW GAP				INJECTION FORMATION: DAKOTA									

HEADINGTON OIL LIMITED PARTNERSHIP				USA #33-11-106				LOC: NW SE 11-146-104		UIC# A0109S0188D			
5778	7665	7150	5512	5820	5452	5319	3438	6589	6432	3968	0	63123	3798622
PRIDE ENERGY, AN OKLAHOMA GEN. PRTNSP.				FOLKVORD-STATE #1-36 SWD				LOC: NE NE 36-146-105		UIC# A0241S0496C			
3518	8412	8696	7633	7451	7111	6760	4977	7028	7121	6431	5743	80881	266557
FIELD: STANLEY				INJECTION FORMATION: DAKOTA									

NEXEN OIL AND GAS U.S.A. INC.				ARMOUR #13-43(SWD)				LOC: NE SE 13-155-091		UIC# A0111S0190C			
9972	8403	9170	8827	11475	11219	11669	10957	8978	9881	9200	9330	119081	2208128
NEXEN OIL AND GAS U.S.A. INC.				JELLESED-FEDERAL #1-14				LOC: NW NW 14-155-091		UIC# A0110S0262C			
13829	13510	13578	11800	13004	12013	10783	14265	12893	14723	17073	17890	165361	2602697
FIELD: STARBUCK				INJECTION FORMATION: DAKOTA									

GEO RESOURCES, INC.				JOHN WADDLE #1-29				LOC: NE NW 29-161-078		UIC# W0056S0331C			
1577	1367	1404	1916	959	1279	1324	1332	1898	899	1666	615	16236	25080
FIELD: STATE LINE				INJECTION FORMATION: DAKOTA									

WYOMING RESOURCES CORP.				BOWMAN #1				LOC: SE SW 10-129-103		UIC# A0228S0466C			
25531	24992	24836	16596	17569	16683	16743	14356	18331	17838	18379	20215	232069	1770872
FIELD: STINSON				INJECTION FORMATION: DAKOTA									

CITATION OIL & GAS CORP.				STEAD 24-14 #4 SWD				LOC: SE SW 14-162-081		UIC# W0108S0438C			
20800	20537	21775	21124	21911	21081	21778	21716	21600	23624	25365	26456	267767	2265999
FIELD: STOCKYARD CREEK				INJECTION FORMATION: DAKOTA									

PETRO-HUNT, L.L.C.				STOCKYARD CREEK SWD #1				LOC: SW SW 16-154-099		UIC# W0093S0407C			
1969	2117	2039	2419	1984	2325	2756	2662	2442	2265	2598	1979	27555	470945
FIELD: STONEVIEW				INJECTION FORMATION: DAKOTA									

BERCO RESOURCES, LLC				SKARPHOL "A" #2				LOC: NW SE 11-160-095		UIC# A0209S0413C			
9502	8473	10097	11281	7973	10688	8566	8639	8679	9384	8843	3162	105287	1055424

JAN	FEB	MAR	APR	MAY	JUN	JUL	AUG	SEP	OCT	NOV	DEC	YR.CUM	CUM.INJ
---	---	---	---	---	---	---	---	---	---	---	---	-----	-----
CONDOR PETROLEUM, INC.				THOMAS OLSON #1 SWD				LOC: NW SW 02-160-095				UIC# A0112S0191C	
22025	22547	22849	21484	21816	20981	17568	17763	21575	21167	16269	23648	249692	6295168
FIELD: T. R.				INJECTION FORMATION: DAKOTA									

WESTPORT OIL & GAS CO., INC.				HAMILL #4-27 SWD				LOC: NW SW 27-141-101				UIC# A0116S0196C	
92599	86303	91844	90079	86862	83021	82845	82154	80990	84667	78704	90301	1030369	12361230
WESTPORT OIL & GAS CO., INC.				T. R. STATE SWD #1				LOC: NW SW 23-141-101				UIC# A0114S0194D	
80814	70013	74445	80170	87638	82220	81015	85668	77091	93209	86857	87170	986310	23458912
FIELD: TEMPLE				INJECTION FORMATION: DAKOTA									

BERCO RESOURCES, LLC				BRONSON #1-26				LOC: NE NE 26-159-096				UIC# A0200S0373C	
15127	15999	20004	20481	18682	16792	14153	16076	14077	14827	17860	10280	194358	2338256
T-BOC INC.				HAMLET UNIT #1				LOC: C SW 30-159-095				UIC# A0215S0425C	
0	0	3410	5178	12020	9787	11342	18054	14675	12416	6933	4998	98813	1162539
FIELD: TEPEE BUTTE				INJECTION FORMATION: MINNELUSA									

P & M PETROLEUM MANAGEMENT, L.L.C.				REDETZKE SWD #1				LOC: SE SE 23-133-097				UIC# A0118S0198C	
0	0	24867	36472	32554	0	32622	7962	4421	20833	3779	14694	178204	1472356
FIELD: TIOGA				INJECTION FORMATION: DAKOTA									

AMERADA HESS CORP.				HARRY BAKKEN UNIT SWD #1				LOC: SW SW 11-157-095				UIC# A0119S0416C	
49575	46760	50935	35840	35615	41507	41636	32632	50710	50285	45054	47930	528479	1177289
AMERADA HESS CORP.				PLANT DISPOSAL #1				LOC: SW NE 26-157-095				UIC# A0120S0206C	
28232	31508	32441	30753	38019	47263	47041	43866	34802	27736	30699	41590	433950	10325106
AMERADA HESS CORP.				TIOGA-MADISON UNIT #G-129D				LOC: SW SW 36-158-095				UIC# A0119S0342C	
29695	35605	38325	38205	40775	25755	26485	22370	21290	43100	43555	41685	406845	4385963
AMERADA HESS CORP.				TIOGA-MADISON UNIT #N-132D				LOC: NE NE 31-158-094				UIC# A0119S0265D	
74925	67125	64340	63285	60910	58170	48840	53825	53355	46600	48990	45370	685735	9139916
AMERADA HESS CORP.				TIOGA-MADISON UNIT #N-140D				LOC: NE NE 19-158-094				UIC# A0119S0491C	
22630	30600	8860	41160	48758	51267	46080	49165	42070	34626	28114	24120	427450	1121530
AMERADA HESS CORP.				TIOGA-MADISON UNIT #NO-132D				LOC: NE NE 31-158-094				UIC# A0119S0515C	
0	0	0	0	0	0	5020	51390	58730	51350	38310	37840	242640	318810
AMERADA HESS CORP.				TIOGA-MADISON UNIT #O-143-D				LOC: SW NW 17-158-094				UIC# A0119S0202D	
28980	27880	42650	34150	31648	39793	33121	28748	23960	26360	22130	29865	369285	9701001
AMERADA HESS CORP.				TIOGA-MADISON UNIT #Q-139-D				LOC: SW NE 20-158-094				UIC# A0119S0204C	
26865	14045	32620	18630	28056	21117	23264	24505	28095	12408	22755	21585	273945	11883783
J.P. FURLONG CO.				FURLONG SYVERSON #4				LOC: NE NW 13-157-095				UIC# A0212S0418C	
5073	2280	4407	4115	4020	3749	3686	3516	3433	2477	3561	4059	44376	348787
FIELD: TOLLEY				INJECTION FORMATION: DAKOTA									

BALLANTYNE OIL				H. A. BREKHUS ET AL #2				LOC: SE SE 08-161-086				UIC# W0040S0207C	
7040	6604	7049	6928	6158	7249	8240	8374	8082	6706	9269	8410	90109	1939766
FIELD: TORNING				INJECTION FORMATION: DAKOTA									

FLYING J OIL & GAS, INC.				SUNDSBAK #7-11 SWD				LOC: SW NE 11-153-084				UIC# W0089S0402C	
5620	5462	5158	3715	3947	2704	4303	2145	6076	5993	6247	6934	58304	695285
FIELD: TRAILSIDE				INJECTION FORMATION: DAKOTA									

BURLINGTON RESOURCES OIL & GAS COMPANY LP				TRAILSIDE FEDERAL #44-32HD				LOC: NW SW 33-147-100				UIC# W0121S0463C	
7073	6901	7325	7348	8036	7731	8271	6353	8478	10856	12669	11723	102764	470160
CITATION OIL & GAS CORP.				TRAILSIDE FEDERAL #23-3				LOC: NW NE 03-146-100				UIC# W0120S0460C	
11175	22960	27197	26224	26236	24902	24623	25354	25658	26788	22159	23572	286848	1800473
FIELD: TREE TOP				INJECTION FORMATION: DAKOTA									

JAN	FEB	MAR	APR	MAY	JUN	JUL	AUG	SEP	OCT	NOV	DEC	YR.CUM	CUM.INJ
---	---	---	---	---	---	---	---	---	---	---	---	-----	-----
KELLY OIL & GAS, INC.				FEDERAL SWD #2-26				LOC: SW SW 26-142-100				UIC# A0125S0212D	
1653	1835	2055	1802	866	2204	1750	1446	2076	1755	937	2847	21226	2744838
MISSOURI BASIN WELL SERVICE, INC.				GREGORY #1-9 WDW				LOC: SW NE 09-142-100				UIC# A0126S0213C	
5994	7059	10135	7075	4399	19050	17877	6993	10607	14654	10899	15541	130283	6827367
PETRO-HUNT, L.L.C.				A. OSADCHUK "A" #1				LOC: SW NE 23-142-100				UIC# A0127S0215C	
0	0	0	0	0	2250	0	0	0	0	0	0	2250	2924407
PETRO-HUNT, L.L.C.				ANNA OSADCHUK #2				LOC: SW SW 14-142-100				UIC# A0127S0214C	
28457	26992	27431	25785	27332	27185	29178	28510	27817	27509	26041	26363	328600	10348575
FIELD: UNION CENTER				INJECTION FORMATION: DAKOTA									

PANTHER CREEK RESOURCES, LLC				GEORGE WOLLAN #44-14				LOC: SE SE 14-152-096				UIC# W0139S0514C	
9063	8938	5356	5843	9391	9025	6301	8817	7239	6848	7765	5890	90476	102495
FIELD: VIKING				INJECTION FORMATION: DAKOTA									

T-BOC INC.				LESTER & SELMA GROTE #1				LOC: NE SE 03-160-094				UIC# W0041S0219C	
7580	7520	7960	7060	5490	6290	6095	7440	6680	8480	7730	5160	83485	1159865
FIELD: WABEK				INJECTION FORMATION: DAKOTA									

WHITING PETROLEUM CORP.				BANGEN (SWD WELL) #33-3				LOC: NW SE 03-152-088				UIC# W0092S0406C	
41852	40769	40282	19241	0	0	15943	12242	0	0	0	0	170329	3326177
FIELD: WAKE				INJECTION FORMATION: DAKOTA									

EAGLE OPERATING, INC.				KITZMAN #1				LOC: SW NW 33-159-080				UIC# W0049S0324C	
17764	17764	16921	16518	17908	16519	16113	16177	14463	12980	12823	16224	192174	2651479
FIELD: WAYNE				INJECTION FORMATION: DAKOTA									

BALLANTYNE OIL				EVENSON SWD #1				LOC: NE NW 31-162-081				UIC# A0135S0226D	
50365	45170	44920	44900	45800	43115	43755	47270	44110	44865	37755	40610	532635	7391224
BALLANTYNE OIL				PETERSON #2				LOC: SW SE 32-162-081				UIC# A0158S0264C	
31530	27245	30325	25990	29585	29505	30180	73435	56005	44730	56260	56820	491610	8562531
GEO RESOURCES, INC.				OSCAR FOSSUM #2				LOC: SW NW 32-162-081				UIC# A0133S0222C	
58756	55854	58375	55527	61334	61770	62649	62271	58324	60717	56662	58425	710664	8548262
GEO RESOURCES, INC.				WILLIAM STEINHAUS #1				LOC: SE NW 30-162-081				UIC# A0133S0486C	
28032	27669	31519	29415	31267	30340	31124	30954	28625	30509	29199	29882	358535	1184866
GREAT AMERICAN ROYALTIES, INC.				WM. STEINHAUS #1				LOC: NE SE 30-162-081				UIC# A0134S0225C	
60815	57955	54890	54650	56900	55200	57200	59726	56300	61070	50764	52630	678100	9582171
FIELD: WERNER				INJECTION FORMATION: DAKOTA									

MARSHA AZAR				COOK "N" #1				LOC: SW SE 25-146-093				UIC# A0187S0320C	
5733	0	1374	8982	4393	9139	9518	8493	8122	5312	0	0	61066	878479
FIELD: WEST CAPA				INJECTION FORMATION: DAKOTA									

AMERADA HESS CORP.				KAMP SWD #34-23				LOC: NE SW 34-155-096				UIC# A0240S0495C	
7170	6540	7870	7320	7880	8250	8470	8390	8300	7150	4370	4560	86270	263105
FIELD: WEST GREENE				INJECTION FORMATION: DAKOTA									

EAGLE OPERATING, INC.				LADY HAWK #44-15				LOC: SE SE 15-160-086				UIC# A0218S0433C	
21284	20266	22178	19720	16097	19180	21927	20147	19646	16998	19036	22247	238726	1437475
FIELD: WEST TIOGA				INJECTION FORMATION: DAKOTA									

TEXAKOTA, INC.				H. BORSTAD SWDW #1				LOC: NE NE 04-157-095				UIC# A0137S0228D	
15081	17217	18622	20923	19756	18706	20390	17976	20817	19744	15414	19494	224140	6862787
FIELD: WHISKEY JOE				INJECTION FORMATION: DAKOTA									

JAN	FEB	MAR	APR	MAY	JUN	JUL	AUG	SEP	OCT	NOV	DEC	YR.CUM	CUM.INJ
---	---	---	---	---	---	---	---	---	---	---	---	-----	-----
SLAWSON EXPLORATION COMPANY, INC.				FEDERAL #1-1					LOC: SE NE 01-140-101	UIC# A0213S0422C			
14787	12701	14878	14147	14166	14844	13808	16189	15541	15706	14152	11919	172838	1629739
WHITING PETROLEUM CORP.				STATE #2-16 SWD					LOC: NE NE 16-141-100	UIC# A0139S0306C			
2784	3044	3208	2964	2992	5267	3755	3565	2501	3114	3489	2500	39183	10390847
WHITING PETROLEUM CORP.				WJ BN #1-23 SWD					LOC: SW NW 23-141-100	UIC# A0139S0230C			
62361	53780	61190	55792	55706	55693	58118	59061	51331	60817	57515	58354	689718	11205887
FIELD: WHITETAIL				INJECTION FORMATION: DAKOTA									

MISSOURI BASIN WELL SERVICE, INC.				H. T. KNUDTSON #1					LOC: NE NE 21-143-099	UIC# A0141S0233C			
49530	47179	56248	54729	58167	47774	45424	36136	49277	63508	56906	59228	624106	4102108
FIELD: WILEY				INJECTION FORMATION: DAKOTA									

EARL SCHWARTZ				BRIAN & LINDA ADAMS SWD #1					LOC: NW SW 27-161-082	UIC# A0145S0244D			
12200	9300	6000	5790	0	8500	11500	11500	11000	8500	9000	5400	98690	3040271
WESTPORT OIL & GAS CO., INC.				AO ERICKSON SWD #1					LOC: SW SW 13-161-082	UIC# A0143S0237D			
15507	16819	9967	12093	31535	14430	18686	19534	28844	15476	18516	23559	224966	3047973
FIELD: WOLF BAY				INJECTION FORMATION: DAKOTA									

CONDOR PETROLEUM, INC.				HANSEN #1-11					LOC: SE NW 11-146-093	UIC# W0124S0467C			
5518	4152	5234	5723	5894	6348	6774	6596	5430	7889	8197	8471	76226	451200
FIELD: ZENITH-NEWTON				INJECTION FORMATION: DAKOTA									

EAGLE OPERATING, INC.				ZENITH-NEWTON UNIT #5					LOC: E2 SW 10-139-099	UIC# W0107S0436C			
2401	2185	2173	1985	2144	1950	2543	2308	2227	1516	2192	2415	26039	414442
FIELD: ZION				INJECTION FORMATION: DAKOTA									

GEO RESOURCES, INC.				RICE #1 SWD					LOC: NW NW 26-163-079	UIC# W0098S0419C			
19995	19140	20760	18288	17693	16448	18562	20394	19400	15829	20950	22975	230434	2068094

PROCESSED GAS BY PLANT IN MCF

	JAN ---	FEB ---	MAR ---	APR ---	MAY ---	JUN ---	JUL ---	AUG ---	SEP ---	OCT ---	NOV ---	DEC ---	YR.CUM -----
PLANT: AMBROSE	3461	3134	2927	2828	3116	2769	2657	2921	3125	3649	2488	2883	35958
				PLANT-OPERATOR: ARMSTRONG RESOURCES, LLC									
PLANT: BADLANDS	85968	84785	93959	89822	95855	94084	86184	89036	88408	92435	87442	91296	1079274
				PLANT-OPERATOR: CONTINENTAL GAS, INC.									
PLANT: KNUTSON	3937	3683	3933	3794	3899	3677	3920	3933	3810	3928	3810	3614	45938
				PLANT-OPERATOR: SUMMIT RESOURCES, INC.									
PLANT: LIGNITE	163350	147368	159844	156608	161057	161294	170348	171286	151561	150399	152047	137612	1882774
				PLANT-OPERATOR: BEAR PAW ENERGY INC.									
PLANT: LITTLE BEAVER	1042	833	753	548	1061	944	894	730	506	836	643	560	9350
				PLANT-OPERATOR: BEAR PAW ENERGY INC.									
PLANT: LITTLE KNIFE	223925	227979	245558	238521	253815	235679	245199	254510	250279	262297	243355	251901	2933018
				PLANT-OPERATOR: PETRO-HUNT, L.L.C.									
PLANT: MARMARTH	46098	48670	63201	64719	63890	61401	62610	63144	58650	60117	57284	57806	707590
				PLANT-OPERATOR: BEAR PAW ENERGY INC.									
PLANT: MCKENZIE	1000038	907484	1003725	1055549	1111608	1083833	1111467	1082870	1102381	1080788	1001250	1055886	12596879
				PLANT-OPERATOR: BEAR PAW ENERGY INC.									
PLANT: RED WING CREEK	59775	52797	60741	59081	53015	46308	59965	53656	50580	61612	61409	56518	675457
				PLANT-OPERATOR: TRUE OIL CO.									
PLANT: TIOGA GAS PLANT	2608049	2430093	2403721	2447676	2652032	2576035	2656252	2562528	2643039	2905794	2727127	2916424	31528770
				PLANT-OPERATOR: AMERADA HESS CORP.									
YEAR TOTALS FOR GAS PLANTS:	4195643	3906826	4038362	4119146	4399348	4266024	4399496	4284614	4352339	4621855	4336855	4574500	51495008